



The Corporation of the City of Courtenay

Council Agenda

Meeting #: R9/2024
Date: May 22, 2024
Time: 4:00 p.m.
Location: CVRD Civic Room, 770 Harmston Ave, Courtenay

We respectfully acknowledge that the land we gather on is Unceded territory of the K'ómoks First Nation, the traditional keepers of this land.

	Pages
1. CALL TO ORDER	
2. INTRODUCTION OF LATE ITEMS	
3. ADOPTION OF MINUTES	
3.1 Regular Council Minutes - May 8, 2024	4
4. STAFF REPORTS	
4.1 Financial Services	
4.1.1 Regional Social Development Grant Service Feedback	15
4.2 Operational Services	
4.2.1 Sustainable Infrastructure Investment Plan Presentation by Chris Thompson, Manager of Public Works Services.	22
5. EXTERNAL REPORTS AND CORRESPONDENCE	
5.1 Letter from Ravi Kahlon - Minister of Housing Regarding the City of Courtenay's request for Homeless Encampment Action Response Team (HEART) and Homeless Encampment Action Response Temporary Housing (HEARTH) programs.	110
5.2 Letter from Office of the Prime Minister Regarding the City of Courtenay's request for federal aid in infrastructure funding and municipal financing.	112
6. INTERNAL REPORTS AND CORRESPONDENCE	
6.1 Courtenay and District Memorial Outdoor Pool and Wading Pool	114
6.2 Management Reports - 2024 Report includes Corporate Services, Infrastructure and Environmental Engineering, Recreation, Culture & Community Services, and City Manager updates.	117

7. COUNCIL RESOLUTIONS

- 7.1 Rise and Report – 1915 Cumberland Road
THAT Council receive the report dated May 8, 2024 and direct staff to execute a Section 219 covenant for 1915 Cumberland to meet the conditions of the Zoning Amendment Bylaw No. 3044 that include: sewer main, Larsen Road turnaroud, amenity contributions and through traffic restrictions; and

THAT Council rise and report this resolution at the May 22, 2024 Council meeting.

8. NOTICE OF MOTION

- 8.1 Urgent Need for Downtown Washroom Facilities – Advocacy to Island Health (Councillor Morin)
WHEREAS the numbers of people in our community who are unsheltered have increased dramatically, and there are inadequate washroom facilities for those who are unsheltered; and

WHEREAS we are seeing evidence of an increase of public defecation and urination, potentially posing a public health risk to humans, animals, and the environment; and

WHEREAS due to the significant compromised health conditions of those who are unsheltered, and for safety and security reasons, public washrooms require enhanced maintenance and supervision; and

WHEREAS according to the Canadian National Housing Strategy Act of 2019, every person has a fundamental human right to housing; and

WHEREAS basic housing includes provision of heat, washroom facilities, and clean water; and

WHEREAS the responsibility for public health lies with provincial and federal governments and health authorities such as Island Health;

THEREFORE BE IT RESOLVED Council direct staff to request a meeting with Island Health’s Medical Health Officer and appropriate Island Health staff to discuss the health impacts of the lack of adequate daytime and no after-hours washroom facilities for those without shelter; and

BE IT FURTHER RESOLVED that the Mayor, on behalf of Council, send a letter to Island Health requesting the urgent provision of capital and operational funding to support downtown 24-hour washroom facilities; and

BE IT RESOLVED that Island Health be requested to appear as a delegation at Council to respond to the City’s requests regarding provision of and support for downtown 24-hour washroom facilities.

9. NEW BUSINESS

10. BYLAWS

10.1 For First and Second Readings:

10.1.1 City of Courtenay Official Community Plan Amendment Bylaw No. 3141, 2024 124

10.2 For First, Second and Third Readings:

10.2.1 Zoning Amendment Bylaw No. 3135, 2024 (small-scale multi-unit housing) 130

10.2.2 Fees and Charges Amendment Bylaw No. 3138, 2024 – Development Application Fees 744

11. COUNCIL REPORTS

11.1 Councillor Cole-Hamilton

11.2 Councillor Frisch

11.3 Councillor Hillian

11.4 Councillor Jolicoeur

11.5 Councillor McCollum

11.6 Councillor Morin 748

11.7 Mayor Wells

12. ADJOURNMENT



Council Minutes

Meeting #: R8/2024
Date: May 8, 2024
Time: 3:00 pm
Location: CVRD Civic Room, 770 Harmston Ave, Courtenay

Council Present: B. Wells
W. Cole-Hamilton (electronic)
D. Frisch
D. Hillian
E. Jolicoeur (electronic; joined the meeting at 3:29 pm.)
M. McCollum
W. Morin

Staff Present: G. Garbutt, City Manager (CAO)
C. Davidson, Director of Engineering Services
A. Langenmaier, Director of Financial Services
K. O'Connell, Director of Corporate Services (Corporate Officer)
S. Saunders, Director of Recreation, Culture & Community Services
K. Shaw, Director of Public Works Services
M. Wade, Director of Development Services
N. Gothard, Environmental Planner
J. Tazzioli, Manager of Engineering, Environmental Projects
J. Bays, Community Development Coordinator
L. Bourgeois, Deputy Corporate Officer

1. CALL TO ORDER

Mayor Wells called the meeting to order at 3:04 pm and respectfully acknowledged that the meeting was conducted on the Unceded territory of the K'ómoks First Nation, the traditional keepers of this land.

Mayor Wells announced that the City has proclaimed May 16th, 2024 as Moose Hide Campaign Day in the City of Courtenay. This a day of ceremony where all Canadians are called to join together to take a stand against violence towards women and children and to take practical steps for our collective journey of reconciliation.

Mayor Wells announced that the City has proclaimed the period from April 29th, 2024 to May 18th, 2024 as Snow Bird Season in the City of Courtenay, in honour of Canada's military acrobatics team which will be training in the Comox Valley during this period.

Mayor Wells announced that a Special Meeting of Council has been called for May 15th, 2024 at 4:00 p.m. to allow Council to consider and provide feedback on the RCMP's community policing priorities for 2024/2025.

2. INTRODUCTION OF LATE ITEMS

Without any late items or objections, Council proceeded with the agenda as presented.

3. ADOPTION OF MINUTES

3.1 Regular Council Minutes - April 24, 2024

Moved By Morin

Seconded By Frisch

THAT Council adopt the April 24, 2024 Regular Council minutes.

CARRIED

4. PRESENTATIONS

4.1 2023 Financial Statements

Cory Vanderhorst, Regional Assurance Partner at MNP, presented on the City of Courtenay's 2023 Financial Statements.

4.2 2023 Municipal & Regional District Tax (MRDT) Financial Report

Tanya Massa, Comox Valley Marketing Coordinator for 4VI present presented the 2023MRDT Financial report.

4.3 City of Courtenay Engagement Strategy – Project Launch

Hilary Farson, Principal & Co-founder, and Zaqir Virani, Director, both of Spur Communications, presented on the City of Courtenay Engagement Strategy, and provided an overview of the project's objectives and timeline.

4.4 Vancouver Island Health Authority

Jennifer Block, Manager of Community Mental Health and Substance Use Services for Vancouver Island Health Authority, presented on Vancouver Island Mobile Outreach and Overdose Prevention Services. The presenter provided Council with a printed one-page overview of the service, titled “Island Health Comox Valley Overdose Prevention Services”.

5. STAFF REPORTS

5.1 City Manager (CAO)

5.1.1 Reconciliation Framework Update

Mayor Wells, with the consent of Council, directed the City Manager to extend an invitation to the Comox Valley Reconciliation Advisory Table to provide a presentation to Council.

Moved By Hillian

Seconded By Morin

THAT Council receive the “Reconciliation Framework” briefing note.

CARRIED

5.2 Corporate Services

5.2.1 City of Courtenay Engagement Strategy – Project Launch

Moved By McCollum

Seconded By Hillian

THAT Council receive the “City of Courtenay Engagement Strategy Project Launch” briefing note.

CARRIED

5.3 Development Services

5.3.1 Small-Scale Multi-Unit Housing (SSMUH) Regulations

The Director of Development Services presented an overview of the small-scale multi-unit housing regulations and introduced Paul Rosenau

and Steve Bayer, who led an interactive discussion with Council on the impacts of proposed zone regulations.

Without objection, Mayor Wells called a recess at 6:05 p.m. the Council meeting resumed at 6:20 pm.

Moved By McCollum

Seconded By Frisch

THAT Council receive for information the report from the Director of Development Services entitled “Small-Scale Multi-Unit Housing Regulations” and dated May 8, 2024; and

THAT the parking requirements that apply to properties that are subject to the Small-Scale Multi-Unit Housing be as follows:

- properties within 15-minute walking radius of the downtown core, or town centres, or urban corridor, be reduced by one stall per property; and,
- when more than one access point to a property is available, such as a front street and laneway, parking stalls must be distributed in a manner as to prevent a continuous row of parking stalls.

THAT Council direct staff to bring forward amendments to Zoning Bylaw No. 2500, 2007 in substantially the form set out in the reported dated May 8, 2024 and Attachment 1, if applicable, other affected bylaws that will bring municipal regulations into conformity with the *Local Government Act*.

CARRIED

Moved By Hillian

Seconded By Frisch

THAT staff be directed to report back to Council on the feasibility of providing residential on street parking to meet the parking requirements of the R-SSMUH Zone, to identify and consider any required amendment to Division 7 of the City of Courtenay Zoning Bylaw No. 2500, 2007, in 2025.

CARRIED

5.4 Financial Services

5.4.1 2023 Annual Development Cost Charges (DCC) Report

Moved By Hillian

Seconded By Frisch

That Council approve the "City of Courtenay Annual Development Cost Charges (DCC) Reserve Fund Report" for the year ended December 31, 2023.

CARRIED

5.4.2 2023 Audited Financial Statements

Moved By Frisch

Seconded By Morin

THAT Council approve the "Audited Financial Statements" for the year-end December 31, 2023.

CARRIED

5.4.3 2023 MRDT Annual Performance Report and Financial Report

Moved By Frisch

Seconded By Morin

THAT Council approve the "2023 MRDT Annual Performance Report and Financial Report".

CARRIED

5.5 Operational Services

5.5.1 2024 Pedestrian, Cycling & Pavement Renewal Program (PCPR)

Moved By Frisch

Seconded By Morin

THAT Council receive the "2024 Pedestrian, Cycling & Pavement Renewal Program (PCPR)" briefing note.

CARRIED

5.5.2 Cycling Network Plan - 2024 Implementation Plan

Moved By Frisch

Seconded By Morin

THAT Council receive the “Cycling Network Plan - 2024 Implementation Plan” briefing note.

CARRIED

5.6 Recreation, Culture and Community Services

5.6.1 Vancouver Island Health Authority Mobile Outreach and Overdose Prevention Services

Moved By Frisch

Seconded By Hillian

THAT Council delegate authority to the Director of Recreation, Culture, and Community Services to determine the form and content of an agreement between the City of Courtenay and Vancouver Island Health Authority (VIHA) to facilitate the continued provision of health services by Island Health’s mobile outreach IHOST program on City owned land; and

THAT Council delegate authority to the Director of Recreation, Culture, and Community Services to authorize any required agreements or other legal documents necessary to provide Island Health access and permission to use City-owned land for the purposes of providing health services through VIHA’s mobile outreach IHOST program; and

THAT Council direct staff to not enforce the Traffic Regulation Bylaw No. 1926, 1996 as it pertains to the provision of health services by VIHA’s mobile outreach IHOST program on City owned land during the term of the Agreement.

CARRIED

6. EXTERNAL REPORTS AND CORRESPONDENCE

6.1 Letter from Comox Valley Regional District Sewage Commission

Moved By Hillian

Seconded By Frisch

THAT Council direct staff to send a response to the letter of April 24, 2024 from the Comox Valley Sewage Commission regarding “Sani-Dump Next Steps” advising that:

1. the proposed Dove Creek Place location is not supported by the City of Courtenay (City);
2. there is no staff capacity to explore options for the temporary provision of sani-dump services within the City’s collection system for summer 2024;
3. staff resources will be made available to support the efforts to identify other potential locations for consideration of a permanent sani-dump facility beginning in September 2024; and
4. the City requests that information be provided detailing:
 - the list of potential locations that have been investigated by the Comox Valley Regional District; and
 - any incentives the Comox Valley Sewage Commission may offer to the provider of a viable site for a sani-dump.

CARRIED

6.2 Letter from Comox Rocks

Moved By Morin

Seconded By Frisch

THAT Council receive the correspondence from Comox Rocks for information.

CARRIED

7. UNFINISHED BUSINESS

7.1 Delegation - Julia Tait - Enhancing Business Bylaws for Visually Impaired Access

Moved By Frisch

Seconded By Jolicoeur

THAT Council refer the request from Julia Tait to amend City bylaws and take other steps to improve the accessibility of City and non-City owned buildings to staff for consideration in conjunction with public comments received as part of the development of the Accessibility Plan.

CARRIED

7.2 Delegation - Rhonda Posegate - 3120 Dove Creek Place

Moved By Hillian

Seconded By McCollum

THAT Council refer the request from Ronda Posegate and Tristan Koehler to place barricades that would block the entrance to the cul-de-sac at the end of Dove Creek Place to staff for consideration; and

THAT Council direct staff to report back on the feasibility of implementing the request.

CARRIED

8. NEW BUSINESS

There were no new business items added to the agenda.

9. BYLAWS

9.1 For First, Second and Third Readings:

9.1.1 Loan Authorization Bylaw No. 3128, 2024 - Anderton Dike Phase 1

Moved By McCollum

Seconded By Frisch

THAT Council give first, second and third readings to "Loan Authorization Bylaw 3128, 2024 – Anderton Dike Phase 1"; and

THAT Council proceed to adoption of “Loan Authorization Bylaw 3128, 2024 – Anderton Dike Phase 1” through the Approval-Free Liability Zone granted by the *Municipal Liabilities Regulation section 7*.

CARRIED

9.1.2 Loan Authorization Bylaw 3136, 2024 – Strategic Land Acquisition 2024

Moved By Frisch

Seconded By Morin

THAT Council give first, second and third readings to “Loan Authorization Bylaw 3136, 2024 – Strategic Land Acquisition 2024”; and

THAT Council proceed to adoption of “Loan Authorization Bylaw 3136, 2024 – Strategic Land Acquisition 2024” through the Approval-Free Liability Zone granted by the *Municipal Liabilities Regulation section 7*.

CARRIED

9.1.3 Loan Authorization Bylaw No. 3137, 2024 - 6th Street Bridge

Moved By Hillian

Seconded By McCollum

THAT Council give first, second and third readings to “Loan Authorization Bylaw No. 3137, 2024 - 6th Street Bridge”; and

THAT Council proceed to adoption of “Loan Authorization Bylaw No. 3137, 2024 - 6th Street Bridge” through the Approval-Free Liability Zone granted by the *Municipal Liabilities Regulation section 7*.

CARRIED

9.2 For Adoption

9.2.1 2024-2028 Consolidated Financial Plan Bylaw No. 3130, 2024

Moved By McCollum

Seconded By Hillian

THAT Council adopt "2024-2028 Consolidated Financial Plan Bylaw No. 3130, 2024".

CARRIED

9.2.2 Property Tax Rates Bylaw No. 3131, 2024

Moved By Frisch

Seconded By McCollum

THAT Council adopt "Property Tax Rates Bylaw No. 3131, 2024".

CARRIED

10. COUNCIL REPORTS

10.1 Councillor Cole-Hamilton

No report provided.

10.2 Councillor Frisch

No report provided.

10.3 Councillor Hillian

Councillor Hillian submitted a report of activities, see agenda.

10.4 Councillor Jolicoeur

No report provided.

10.5 Councillor McCollum

No report provided.

10.6 Councillor Morin

No report provided.

10.7 Mayor Wells

No report provided.

11. IN CAMERA RESOLUTION

Moved By Hillian

Seconded By Frisch

THAT Council close the meeting to the public pursuant to the following subsection of the *Community Charter*:

90 (1) A part of a council meeting may be closed to the public if the subject matter being considered relates to or is one or more of the following:

(e) the acquisition, disposition or expropriation of land or improvements, if the council considers that disclosure could reasonably be expected to harm the interests of the municipality; and

(i) the receipt of advice that is subject to solicitor-client privilege, including communications necessary for that purpose.

CARRIED

12. ADJOURNMENT

Mayor Wells adjourned the open portion of the meeting at 7:10 pm. Following the conclusion of the in-camera portion of the meeting, Mayor Wells terminated the meeting at 7:37 pm.

CERTIFIED CORRECT

Adopted by Council May 22, 2024

Mayor Bob Wells

Kate O'Connell, Corporate Officer



The Corporation of the City of Courtenay

Staff Report

To: Council

File No.: 1850-01

From: Director of Finance

Date: May 22, 2024

Subject: Regional Social Development Grant Service Feedback

PURPOSE:

To seek Council direction on a Regional Social Development Grant Service (RSDGS).

BACKGROUND:

The City received a letter from the Comox Valley Regional District (CVRD) seeking feedback regarding the potential establishment of a new Regional Social Development Grant Service.

DISCUSSION:

The CVRD, as per the letter dated February 8, 2023 (Attachment 1), is requesting feedback from the City of Courtenay on the potential establishment of a new regional service that would provide financial support to non-profit community-based organizations that are working to address social issues in the Comox Valley. This service is described as a potential regional approach to help strengthen the Comox Valley's social well-being and resiliency through the provision of grants to support community social development priorities.

While the letter outlines that a regional approach to social grant funding could support "jurisdictional equity in funding" through establishing a regional approach, staff note that without a fulsome review of all grant functions in the Comox Valley, at both local and regional government levels, there remains an absence of structure to ensure this funding equity occurs in practice.

The City and the CVRD currently have numerous grant and grant-like programs that support both City serving and regional serving organizations.

- The City has its own grant-in aid program, with a total annual budget of \$50,000, administered through the Comox Valley Community Foundation
- The City provides Permissive Tax Exemptions
- The City also provides grants through other means, such as Management/Service agreements and direct requests to Council.
- The City is a participant in the regional recreation grant function
- The CVRD also has other grant functions funded through Electoral Areas

It is noted that a regionalized grant service could be a potential solution to the cross jurisdictional services and benefits provided of many of the region's not-for-profits for the City's residents and regional population. However, the development of an additional grant service must take into consideration the already existing grant functions in both local and regional governments to determine eligibility criteria, potential overlap, and adjudication processes to ensure the most effective and equitable distribution of funds by local governments and amongst the various granting programs and processes.

By creating a single source of regionalized funding, it could provide each local government efficiencies as well as improve cohesion for organizations seeking funding, however it could also lead to a reduction in

control and oversight of funds being granted. There will always be instances where an organization will try focus their request to a single local government and or where a local government has an interest in funding a particular organization or purpose.

To ensure maximum equity among municipalities and organizations supported by the local municipalities, work must be done to examine and give recommendations regarding regional and municipal grants to ensure that all organizations receive fair opportunity to seek grants and that all municipalities appropriately contribute to these grants. This work would best be completed regionally in order to bring the fulsome picture together to enhance understanding of the local government funding opportunities, duplications, and limitations in the Comox Valley.

Staff recommend the City inform the CVRD that it is not supportive of participating in the RSDGS at this time and that the City request the CVRD to coordinate a fulsome review of all grant and grant like programs of all municipalities and the CVRD to ensure equity among contributors to the grant service. Following such a review the City could then indicate its interest in participating in a regional social development grant function pending the review of further information such as grant purpose, eligibility, adjudication methodology and reporting.

POLICY ANALYSIS:

Permissive Property Tax Exemption Policy 1960.00.01
Comox Valley Community Foundation – City Grant in-aid Memorandum of Agreement

FINANCIAL IMPLICATIONS:

Financial implications are not known as Council and CVRD board direction would dictate the impact. If the City takes part in the RSDGS it is recommended that the City look critically at reducing all current grant and grant like contributions to ensure the City is not financially supporting organizations through multiple channels.

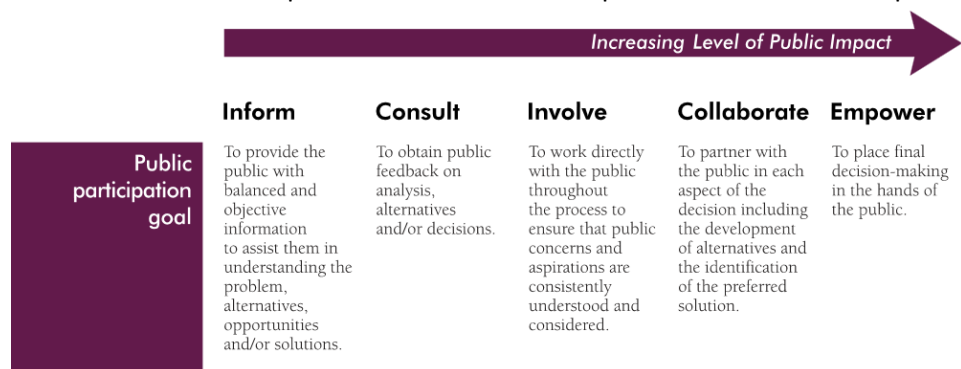
STRATEGIC PRIORITIES REFERENCE:

This initiative addresses the following strategic priorities:

- Financial Sustainability - Ensure capacity to accommodate big change

PUBLIC ENGAGEMENT:

Staff would inform the public based on the IAP2 Spectrum of Public Participation:



© International Association for Public Participation www.iap2.org

OPTIONS:

1. THAT Council direct staff to inform the CVRD that it does not support participating in the proposed Regional Social Development Grant Service at this time; and THAT the City request the CVRD to coordinate a fulsome review of all grant and grant like programs of Courtenay, Comox, Cumberland, and the CVRD to inform future grant service development.
2. THAT Council direct staff to inform the CVRD that it would support participation in the proposed Regional Social Development Grant Service.
3. THAT Council provide alternative direction to staff.

ATTACHMENTS:

1. Letter from Chair Ketler to City of Courtenay RE: Social Development Grant Service

Prepared by: Adam Langenmaier BBA, CPA, CA Director of Finance

Reviewed by: Susie Saunders, Director of Recreation, Culture and Community Services

Concurrence: Geoff Garbutt, M.Pl., MCIP, RPP, City Manager (CAO)

Office of the Chair

770 Harmston Avenue, Courtenay, BC V9N 0G8
Tel: 250-334-6000 Fax: 250-334-4358
Toll free: 1-800-331-6007
www.comoxvalleyrd.ca



File: 5080-02

February 8, 2023

Sent via email only: aproton@courtenay.ca

Mayor and Council
City of Courtenay
830 Cliffe Avenue
Courtenay, BC V9N 2J7

Dear Mayor and Council:

Re: Regional Social Development Grant Service Feedback

I am writing to you to request feedback from the City of Courtenay regarding the potential establishment of a new regional service to provide financial support to non-profit community-based organizations that are working to address social issues in the Comox Valley.

As leaders we are all working to strengthen our communities and improve the well-being and quality of life of our citizens. Our region's social health and wellness is driven by our built, social, environmental and economic environments. These local conditions and settings are supported by a broad spectrum of community groups, organizations, agencies and institutions that collectively strive to provide access to services and resources that help to ensure all residents, regardless of their circumstances or background, have their basic needs met and the opportunity to reach their full potential.

While health and social programs have long been under the jurisdiction of Provincial and Federal governments, significant gaps in funding and programming have emerged over the last few decades. This, together with other societal changes, has led to a weakening of our social fabric and the safety net that exists for individuals and families who fall on hard times. The underlying social issues impacting our communities right now are urgent, complex and interconnected. They include food insecurity, homelessness, social isolation, poverty, unemployment, discrimination, violence, accessibility, mental health and addictions and others.

In light of these community vulnerabilities and the inter-jurisdictional nature of social development, the CVRD Board has been considering regional approaches to help strengthen our social well-being and resiliency. In 2022 a scoping study entitled [Social Development Activities in Local Government](#) was completed that outlined potential activities that could be undertaken. Of the four areas of potential action, resource provision and specifically the development of a regional social grant program was noted as a 'big leap' that could support community social development priorities.

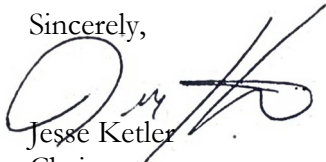
As our social vulnerabilities know no boundaries and services are often delivered to residents from across the Comox Valley, the proposal under consideration is to establish a new regional grant service. A valley-wide service could help build and strengthen important social services while enabling jurisdictional equity in funding such work and eliminating the piecemeal, consuming work local organizations often undertake to secure support for beneficial services and programs. In this regard, the service could function in a similar fashion to the CVRD's existing Recreation Grant Service which provides financial contributions to recreation programs and facilities that benefit and serve residents from across the Comox Valley.

As the Board is considering its strategic priorities for the term we wish to engage our municipal and electoral area partners on this potential initiative of a regional social development grant service. At this early stage a formal service establishment bylaw has not been drafted but we have provided some potential service concepts and configurations for your consideration in the enclosed table. These considerations are provided as possible options which could be advanced individually or together but do not reflect the full extent of service arrangements that could be developed. Your feedback on these specific options or alternatives is requested. The earliest such a service could be established is for the 2024 budget year, but this requires that we agree on a bylaw adopted no later than October 2023.

I know each of our local governments are challenged with maintaining our existing services and assets with limited revenue sources. Further, part of these existing services includes social programs (e.g. parks, recreation, arts and culture, planning, grants-in-aid) so in this regard I encourage your candid feedback about your needs and capacity, your level of support for this concept and whether a regional granting service of this nature can support your community's ambitions.

Thank you for your careful consideration of this and I look forward to your feedback.

Sincerely,



Jesse Ketler
Chair

Attachment: Regional Social Development Grant Service Concepts

cc: Geoff Garbutt, Chief Administrative Officer, City of Courtenay

REGIONAL SOCIAL DEVELOPMENT GRANT SERVICE CONCEPTS

	<p align="center">Service Concept 1 “Operational Grants”</p>	<p align="center">Service Concept 2 “Special Projects Grants”</p>
<p>Service Definition</p>	<p>To provide funding to assist established non-profit groups, and non-profit organizations, with expenditures incurred in the operation and the delivery of their existing social development programs.</p>	<p>To assist non-profit groups and non-profit organizations to deliver special events or to operate short-term projects or initiatives.</p>
<p>Service Scope</p>	<p>Funding would be considered for core operation and core program funding including administrative costs, program delivery, facility costs, and technical/material assistance. Grants could be unrestricted or set to a maximum award amount and/or number of consecutive years (e.g. 3-5 years) recipients could receive funding. Eligible organizations would be Comox Valley-based, established, non-profit social service organizations which have a mission to generate, promote or accelerate socially beneficial services or programs at a region-wide scale.</p>	<p>Projects must be clearly time-framed (e.g. less than 12 months in duration), not require permanent staff, and be projects which would not normally have been undertaken without this additional resource. Grants could be unrestricted or set to a maximum award amount.</p>
<p>Service Area</p>	<p>All jurisdictions in the region including City of Courtenay, Town of Comox, Village of Cumberland and Electoral Areas A, B and C.</p>	
<p>Service Cost</p>	<p>Given the nature of the benefits derived from this service it is proposed that service costs would be recovered through property value taxes applied to both land and improvements within each of the participating jurisdictions.</p> <p>A total annual budget available for grant awards could be set at whatever level deemed appropriate (e.g \$25,000 - \$200,000). For illustrative purposes an \$80,000 tax requisition across all CVRD member municipalities and electoral areas would equate to a tax impact of approximately \$2.25 for a property valued at \$800,000.</p>	
<p>Service Cost Containment</p>	<p>In alignment with the desired total budget, a maximum annual amount that may be requisitioned through taxation for the service could be set in the service establishment bylaw. This would effectively provide an ongoing cap of the amount of money that could be raised through taxation.</p>	

	Service Concept 1 “Operational Grants”	Service Concept 2 “Special Projects Grants”
Service Delivery	An operational grant service would allow the Board to provide funding to non-profit organizations that play a unique, strategic and essential role in the community. Administration of the service (grant awards) could be done internally by the CVRD or externally through a third-party.	A special projects grants service would allow the Board to provide funding to non-profit organizations to undertake new and innovative projects to serve the community. Administration of the service (grant awards) could be done internally by the CVRD or externally through a third-party.
	<p>Option A – External Service Delivery A special projects grants service could be administered by a local community foundation or another chosen external body. This could enable further leveraging of funding and enable grant adjudication by individuals with knowledge and expertise specific to the social development sector.</p>	<p>Option A – External Service Delivery A special projects grants service could be administered by a local community foundation or another chosen external body. This would present strong opportunities for further leveraging of funding and enable grant adjudication by individuals with knowledge and expertise specific to the social development sector.</p>
	<p>Option B – Internal Service Delivery The service could be delivered by the CVRD with grant funding decisions being recommended by staff based on the applicant’s relevance and response to established regional plans, policies, priorities.</p>	<p>Option B – Internal Service Delivery The service could be delivered by the CVRD with grant funding decisions being recommended by staff based on the project’s relevance and response to established regional plans, policies, priorities.</p>
Service Control	The CVRD Board or a standing committee could serve as the governing body of the service. Voting could follow the default weighted voting provisions provided in the Local Government Act or a custom arrangement could be structured to provide partial equality linked to population (similar to the newly established Regional Parks and Trails Committee).	



The Corporation of the City of Courtenay

Staff Report

To: Council

File No.: 05330-01

From: Director of Operational Services

Date: May 22, 2024

Subject: Sustainable Infrastructure Investment Plan

PURPOSE: To seek Council's approval of the Sustainable Infrastructure Investment Plan (SIIP) and direction to implement the Sustainable Infrastructure Investment Plan by including the recommendations of the SIIP in the City's long term financial planning model beginning in 2025.

BACKGROUND:

In June 2015 Courtenay adopted **Asset Management Policy No. 1670.00.02** which sets guidelines for implementing organization-wide Asset Management processes to meet the asset-intensive sustainable service delivery needs of the City. One of Council's 2019 – 2022 Strategic Priorities was to focus on asset management for sustainable service delivery under the guiding principal to proactively plan and invest in our natural environment. In November 2019, **Asset Management Bylaw No. 2981, 2019** was adopted which established an Asset Management Program with a directive to establish and maintain Asset Management Plans. The Sustainable Infrastructure Investment Plan is a direct outcome of Council's 2021-2022 Strategic Priorities Update and is the culmination of several years of work combined to provide a long-term spending and funding plan for the City of Courtenay to achieve financial sustainability.

During the 2024-2029 financial planning process the contributions to various reserves for infrastructure renewal was recommended for inclusion. The Transfer and Reserves section of the 2024-2028 General Fund Financial Plan staff report recommended the continuation of annual contribution amounts to various reserves such as the Machinery and Equipment, the New Works and the Infrastructure Renewal Reserves. These reserves provide funding for future capital projects and in some cases operating projects. The use of reserves for capital projects can help offset borrowing that might be needed for larger projects and it also contributes to smoothing of annual tax levy.

Reserve transfers can be broken into two groups, externally funded and internally funded. Externally funded reserves come from specific external funding sources like Community Building fund, traffic fine revenue and LGCAP funds. Internally funded reserve contributions come the City's own source of funds.

While the City's reserve transfers are projected to grow over the next five years, the majority of this growth is due to the Sustainable Infrastructure Investment Plan, which is equivalent to a cumulative 1.5% of prior year's tax revenue being contributed to reserve. This increased contribution aims to create long-term reserve stability while simultaneously closing the infrastructure funding gap.

DISCUSSION:

The estimated full replacement value of Courtenay's infrastructure assets is approximately \$1.0 billion (in 2022 dollars) including linear, vertical and natural assets; e.g. facilities, parks, fleet, water system, sanitary and drainage sewers (wastewater) and the transportation network. The majority of the City's asset value is comprised of linear assets including; i.e. water, wastewater, and roadway infrastructure assets.

Approximately 7.4% or \$82 million of the City’s assets are considered beyond their functional useful lives. Functional life refers to the time the City is able to keep the assets in service and operational with little to no reactive intervention for maintenance. Generally, functional lives are often longer than the engineered life expected at the time of installation. Nonetheless, the infrastructure backlog continues to grow due to underfunding renewal, with only \$16 million in reserve accounts for asset renewal. This backlog could grow to \$246 million if left uncorrected over the next 20 years.

In addition to the infrastructure backlog, when assets are beyond their functional useful lives, they tend to fail more frequently which can lead to an increase in annual operational and maintenance costs. These costs can take the form of reactive repair and maintenance; e.g. water service leaks or main breaks, roads with severely cracking pavement or potholes, or civic facilities that are more expensive to maintain. One way to address this backlog is through ongoing condition assessments and prioritization of capital projects to effectively manage risks, however, without establishing a long-term plan for a sustainable future, the City may fail to ensure there is adequate and available funding for the renewal of its assets and the preservation of its services.

Based on condition assessments and using a practical risk tolerance approach, the following infrastructure service lives and sustainable funding levels were determined:

Major Asset Category	Sustainable Funding	Current Funding	Annual Funding Gap
Stormwater	\$3.0M	\$0.3M	\$2.7M
Transportation	\$3.4M	\$2.5M	\$0.9M
Facilities	\$1.3M	\$0.6M	\$0.7M
Fleet and Equipment	\$1.1M	\$0.6M	\$0.5M
Parks and Recreation	\$0.6M	\$0.3M	\$0.3M
Sub total General Funding	\$9.4M	\$4.3M	\$5.1M
Water	\$2.8M	\$0.7M	\$2.1M
Wastewater	\$2.6M	\$0.9M	\$1.7M
Sub total Utilities Funding	\$5.4M	\$1.6M	\$3.8M
Total Funding	\$14.8M	\$5.9M	\$8.9M

Table 1. Current and Sustainable Annual Funding by Asset Class

Historically, the City has not collected enough revenue to fund the infrastructure renewals required to sustain its in-service infrastructure. This backlog and its future additions or unfunded renewal, ultimately competes for funding with annual planned expenditures and future capital investments. It should be distinguished that this funding plan does not include future infrastructure. Future infrastructure can include upgrades related to master plans, requirements from regulatory authorities, increases to levels of service, or annual operational cost escalations. Instead, these types of infrastructure investments are recommended to be funded via a combination of future borrowing, grant funding, and annual taxation.

The Sustainable Infrastructure Investment Plan (SIIP) examines the City’s spending needs for its immediate infrastructure renewal needs and available funding for the next 100 years. The SIIP aims to correct the financial sustainability funding gap of \$896 million between 2023 and 2122, by introducing an annual reserve contribution in the form of a 1.5% cumulative tax increase (based on annual taxation), which will compound over the next ten years. While the 1.5% renewal contributions will be dedicated to general fund renewal

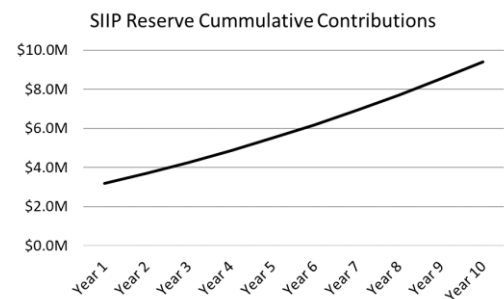
(e.g. roads drainage, parks, facilities, etc.), a parallel renewal contribution for water and wastewater utilities will be funded through a concurrent water and sewer rate review.

This sustainability gap cannot be closed solely by utilizing existing reserves, borrowing, or applying for grants. Financial and operational policy changes as well as an enhanced revenue strategy are needed. As discussed, this will involve not only tax and rate increases, but a combination of adjustments to investment policy, analysing levels of service and risk management, as well as adjustments to financial management. Examples that have been contemplated include converting obsolete debt servicing budgets to infrastructure replacement reserve funding, and using non-market change revenue¹ (revenue from new development) to fund the infrastructure reserve.

Key Recommendations

The SIIP has a number of recommendations for closing the sustainability gap:

Increase funding to sustainable levels – This strategy is to commit to a cumulative contribution to a Sustainable Infrastructure Investment Plan renewal reserve on an annual basis for ten years to increase infrastructure renewal funding to long-term sustainable funding levels. This reserve could take the form of funding the existing Asset Management Reserve, however, as money is collected, it is spent on renewal. The cumulative nature of the contribution means each successive year’s contribution will build on the foundation of previous year’s contributions.



The recommended contribution for a SIIP reserve is below:

	Recommended Option	2023 to 2024 \$ Impact on Average Valued Home
General Taxation	1.5% for ten years	\$25

Convert obsolete debt servicing budgets to infrastructure replacement reserve funding. Funds used to service debt payments for infrastructure projects would be paid into a capital reserve for future renewal.

Utilize Non-Market Change Revenue to increase infrastructure replacement reserve funding until the annual funding gap is closed. Increased tax and rate revenue from City development growth would be paid to a capital renewal reserve for the replacement of development-contributed assets. In 2024, this non-market change revenue was contributed to the Sustainable Infrastructure Investment Reserve as the 1.5% contribution.

Integrate lifecycle costing in the City’s decision-making in the following ways:

- Amend the Purchasing Policy to consider lifecycle costing when evaluating procurement decisions;

¹ Non-market change revenue is the additional revenue generated by the assessment growth as a result of new construction or property class change. This revenue varies from year to year and is dependent on construction and development activity.

- Require a lifecycle costing analysis to be conducted when new capital expenditures are considered;
- Require a lifecycle costing analysis to be carried out for Council when considering rezoning, subdivisions, or other forms of development applications;

Procurement Policy No. 1200.00.02-CP, 2023 was updated to include a policy statement identifying lifecycle cost as a consideration in determining award of goods and services.

Align long-term cash flows with the investment portfolio/horizon. Aligning the City’s investment portfolio with long-term cash flow projections will allow for the highest investment return. Investment returns can significantly reduce the City’s need to raise taxes and utility fees to fund infrastructure replacement.

Investing Policy No. 1860.00.01-CP, 2022 was updated to direct the City to invest its funds in a manner that will provide for the optimal blend of security, risk-adjusted returns, while meeting current and future cash flow demands.

Update the DCC program. There has been significant growth in the City since the last DCC bylaw was written, and an update to the DCC program is needed. The DCC program is currently under review, with a bylaw replacement expected in late 2024 or early 2025.

Future Considerations

Establish equitable infrastructure renewal contributions for each asset class. Endeavour to fund infrastructure renewal for each asset category (Roads, Buildings, Parks) based on, for example, the relative overall value of the asset. An asset class renewal reserve could be used if more funding is required in a specific year for a particular project.

Strive for Efficient Capital Procurement and Delivery. It is paramount the City take every opportunity to look for efficiencies in delivery of its capital program. The City is making strides on an annual basis to advance the adoption of budgets to earlier in the year. The 2025 financial plan is expected to be approved by late 2025.

Complete a strategic analysis of current service levels. Increasing revenues can help, but there is a threshold of affordability for taxpayers. Therefore, a strategic analysis of current levels of service is required.

Develop a policy for borrowing versus pay-as-you-go. While borrowing can help address short-term cash flow challenges, developing a policy for borrowing versus pay-as-you-go should be considered. The goal of the Sustainable Infrastructure Investment Plan reserve is to provide significant annual funds for infrastructure renewal; as money is collected, it is spent on renewal. Major capital investments for building renewals or upgrades could be funded through several years of saving or one-time borrowing.

POLICY ANALYSIS:

The work included in the SIIP is in alignment with the City’s Asset Management Policy ensuring “that current community services are delivered in a socially, economically and environmentally responsible manner that does not compromise the ability of future generations to meet their own needs.”

FINANCIAL IMPLICATIONS:

Based on the Sustainable Infrastructure Investment Plan, the recommended contribution to the SIIP reserve is equivalent to \$468,000 (2024) or 1.5%, which will serve as the baseline for future cumulative increases. Starting in 2025, an equivalent 1.5% tax increase amount from a blend of taxation and non-market change revenue² will be included in the financial planning process for Councils consideration. Due to the cumulative nature of the contributions, the City could realize a closure of the infrastructure funding gap within the next 10 years.

While the SIIP document speaks to the recommended amount of funding required to create a sustainable infrastructure investment amount for both the water and sewer utility asset reserves, the cumulative source being either frontage taxation and operating revenue amounts will be further refined in the impending water and sewer rate review. A water and sewer utility rate review is currently being completed and it will include recommendations to increase contributions to the water and sewer utility asset reserves through cumulative increases to the utility rates and/or frontage fees (tax). A future report will detail the specific recommended increases for both water and sewer reserves in contemplation of the 2025 budget review process.

ADMINISTRATIVE IMPLICATIONS:

Integrating lifecycle costing into the purchasing policy, capital decision making and development process will require some changes to the way the City operates when approving large capital projects or development involving infrastructure. An examination of staff, vendor and developer capacity would determine the viability of such an endeavour. Prior to making critical infrastructure decisions with immediate benefits, the City should understand the long-term financial implications of those decisions which will have operational costs over the life of the new assets.

A timely capital procurement process as early as possible in the fiscal year should result in lower bid prices and resolve some of the risks of short construction windows when procurement happens later in the year. In order to achieve these benefits, earlier budget completion will need to occur and can only be achieved by beginning the budget cycle earlier in the year and / or shortening the cycle as well.

One tool the City has available is to change service levels to optimize the use of tax and rate revenue based on the community's needs. A strategic analysis of the service levels across the organization or in specific departments could result in changes to a variety of services that are offered.

Prior to completing much of the work, and particularly before implementing a tax or rate contribution to the Sustainable Infrastructure Investment Plan reserve, staff will need to develop and implement a communication strategy for the Sustainable Infrastructure Investment Plan. A UBCM grant for \$25,000 was received to complete much of the analysis in the SIIP as well as a communication plan. If endorsed, using the plan, staff will work throughout 2024 on messaging the work completed to date and the steps the City is taking in its effort toward sustainable service delivery and infrastructure renewal.

STRATEGIC PRIORITIES REFERENCE:

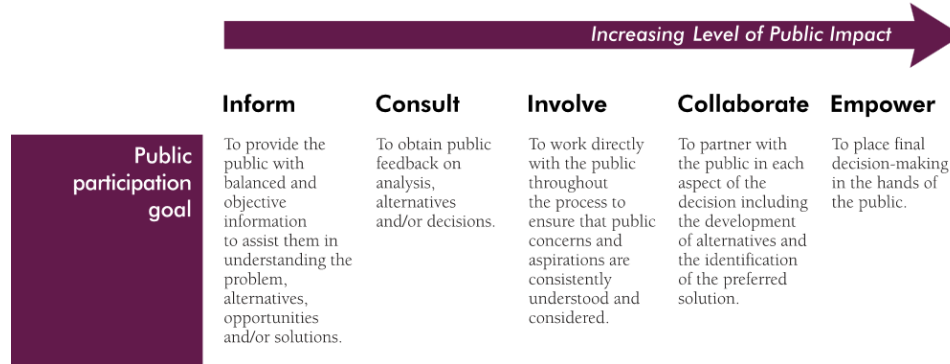
This initiative addresses the following strategic priorities:

- Financial Sustainability - Ensure capacity to accommodate big change
- Buildings and Landscape - Update Development Cost Charges (DCC) Bylaw

² The 2024 non-market change (NMC) revenue was \$433,770 (or a 1.3% portion of the Tax Levy). As NMC varies from year to year, a combination of NMC and tax increases could be used to fund the annual cumulative contribution to the SIIP reserve.

PUBLIC ENGAGEMENT:

Staff would inform the public based on the IAP2 Spectrum of Public Participation:



© International Association for Public Participation www.iap2.org

OPTIONS:

1. TO BE MADE AS SEPARATE RESOLUTIONS
THAT Council approve the Sustainable Infrastructure Investment Plan.

THAT Council directs staff to implement the Sustainable Infrastructure Investment Plan by including the Plan’s recommendations in the 2025-2029 financial planning process.

2. THAT Council provide alternative direction to staff.

ATTACHMENTS:

1. Sustainable Infrastructure Investment Plan (SIIP)

Prepared by: Chris Thompson, Manager of Public Works Services

Reviewed by: Kyle Shaw, ASCT, CPWI, CWP, CWWP, Director of Operational Services

Concurrence: Geoff Garbutt, M.PI., MCIP, RPP, City Manager (CAO)

Sustainable Infrastructure Investment Plan "SIIP"

A 100-YEAR PLAN



**City of
Courtenay**

Acknowledgment of Traditional Land

The City of Courtenay respectfully acknowledges that we are within the Unceded Traditional Territory of the K'ómoks First Nation, the traditional keepers of this land.

Thank you for taking the time to learn about the City of Courtenay's plan to replace its infrastructure in a sustainable way.

Contents

- Acknowledgment of Traditional Land 1
- Contents..... 2
- Acknowledgments 3
- Introduction 4
- Executive Summary 5
 - Scope of Work and Limitations..... 9
 - Key Findings..... 13
 - Key Findings and Recommendations 13
 - Key Recommendations 15
- Asset Management at the City of Courtenay..... 17
- Asset Management for Sustainable Service Delivery 18
- City of Courtenay’s Assets Overview..... 21
 - Spending, Reserve, and Debt 24
 - Growth, Master Plans and Future Demand 26
 - Infrastructure and Land Use Planning..... 27
 - Climate Change Adaptation 30
 - Levels of Service 32
 - Risk Management..... 34
 - Financial Policy..... 36
- Inventory of Infrastructure Services 40
 - Water System 41
 - Wastewater System 44
 - Stormwater System 47
 - Roadway System 50
 - Building Facilities..... 53
 - Fleet..... 56
 - Parks and Recreation 58
- Summary..... 61
- Appendices..... 62
 - Appendix A: Basis for Asset Rating 63
 - Appendix B: Sensitivity Analysis..... 64
 - Appendix C: Tax and Rate Options 65
 - Glossary of Terms 67
- List of Figures & Tables..... 70

Acknowledgments

The Sustainable Infrastructure Investment Plan (SIIP) was prepared with significant input from key City departments. Specifically, the following staff and consultants provided essential data, information, feedback, and support:

DATA CONTRIBUTORS/TECHNICAL REVIEWERS

- Chris Thompson, Manager of Public Works Services
- Kyle Shaw, Director of Operational Services
- Adam Langenmaier, CFO, Director of Financial Services
- Rodney Armstrong, Manager Utility Services
- Annie Berard, Manager of Financial Planning, Payroll and Business Performance
- Averlee Howie, GIS Coordinator, Information Systems Services
- Les Doty, Technologist – Asset Management

CONSULTANTS

- FIT Local Government Consultants
- Morello Communications Inc
- IMS Infrastructure Management Services
- PBX Engineering Ltd.
- Goal Engineering Ltd.
- Facility Condition Assessment Portfolio eXperts Ltd. (FCAPX)

Introduction

The City of Courtenay (the City) is situated on the east coast of central Vancouver Island, within the traditional lands of the K'ómoks First Nation. Accessible by land, sea, or air, the City is a culturally diverse community offering supernatural beauty at its doorstep. The City has a population of 28,420 (2021) and is the urban and cultural hub of the Comox Valley.

The history of the City's infrastructure is unique. Starting as the small commercial hub of the Comox Valley, the City has grown into a desirable location for residents and businesses to call home. In the early 1960s, the City sold its municipal power utility to BC Hydro. It used the proceeds to install a sewer utility and sidewalk network in what was then a compact community at the confluence of the Puntledge, Tsolum and Courtenay Rivers. The City remained small until the late 1980s, when a combination of large developments and annexations expanded its borders, bringing statutory responsibilities to steward infrastructure management. At the time, the community had a good tax base to fund projects until the departure of two large industrial taxpayers (a sawmill and a milk processing facility) significantly reduced the City's revenue stream.

While the City has a significant amount of infrastructure for a community of its size, much of it was acquired through developer contributions, inheritance from annexations, or debt financing for community amenities built decades ago. The last several years has seen investments in valued infrastructure upgrades. Recently, the expansion of the bicycling network has made great strides in laying the groundwork for transportation mode shifts for many years to come. That being said, the City has a responsibility to balance future plans to improve the community with the stewardship of the core services residents and business have come to rely upon.

The time has come to responsibly consider the priorities for our infrastructure's **maintenance**, renewal, and growth.

Maintenance

The actions necessary to retain or restore an asset to functioning condition *(excluding rehabilitation or renewal)*.

Maintenance may be preventative or corrective.

Executive Summary

Since its incorporation in 1915, the City has accumulated more than **\$1 Billion worth of infrastructure**. While the City was established over a century ago, its infrastructure is, on average, relatively new. This is mainly due to the significant growth the City has experienced over the past 30 years. However, some of the infrastructure in the older areas of the City was installed well over 60 years ago. This infrastructure is reaching the end of its **functional useful life** and urgently needs replacing as failures are occurring more regularly. Approximately \$82.2 million of the City's assets are considered beyond their functional useful lives, known as the infrastructure backlog, and with only \$15.5 million set aside in infrastructure-related reserves the backlog could grow to \$246 million in the next 20 years if we continue on the same path.

While the City has made modest commitments over the years for infrastructure replacement, **current funding levels for asset renewal are not sustainable** to ensure long-term:

- service delivery,
- maintenance of assets, and
- replacement of assets.

Without taking steps to close the infrastructure funding gap now, the City will incur significant debt, resulting in financial hardships for future generations.

The Sustainable Infrastructure Investment Plan is a combination of an asset management plan (a spending plan) and a long-term financial plan (a funding plan). The average useful life of a municipal asset is **62 years**; a renewal and funding plan needs to look beyond the 20- or 50-year horizon to forecast how decisions today will impact the City far into the future.

To address these concerns, the City has prepared this Sustainable Infrastructure Investment Plan (SIIP), a direct outcome of Council's Strategic Priorities, to focus on asset management for sustainable service delivery for the next 100 years. The purpose of this SIIP is to provide a background of the City's infrastructure renewal needs and financial projections and to provide recommendations to sustainably fund long-term capital renewal.

The City of Courtenay owns and operates a broad range of municipal infrastructure assets, including:

- Wastewater System
- Stormwater System
- Water System
- Transportation System
- Parks and Recreation
- Facilities
- Fleet and Equipment

Functional Useful Life:
An asset's expected time to be in service before some form of intervention is required.

Based on recent financial assessments, this SIIP determines there is an **annual \$8.9M sustainable funding shortfall**. In addition, as of 2022, there is an **infrastructure renewal backlog of \$82.2M**, representing infrastructure beyond its service life. If underfunding continues, the backlog could grow to \$246M over the next 20 years.

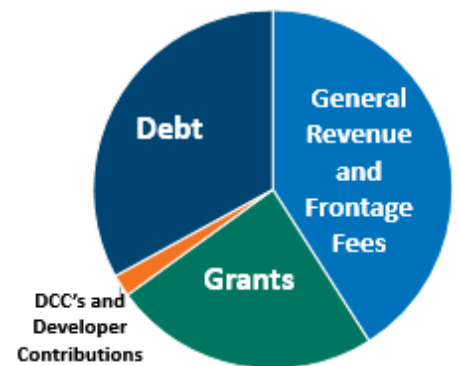
Using an asset renewal and funding forecast model to track infrastructure age, useful life, condition, and replacement cost, it is possible to determine the funding required for infrastructure renewal. Based on condition assessments and using a practical risk tolerance approach, the following infrastructure service lives and sustainable funding levels were determined:

Asset Class	Quantity	Replacement Cost	Useful Life	Annual Sustainable Funding*	Actual Annual Funding**	Annual Funding Gap
Stormwater	167km	\$302M	84 years	\$3.0M	\$0.3M	\$2.7M
Transportation	353 lane km	\$178M	36 years	\$3.4M	\$2.5M	\$900k
Facilities	22 Admin; 37 Rec & Culture	\$63M	47 years	\$1.3M	\$0.6M	\$700k
Fleet and Equipment	136 units	\$15M	13 years	\$1.1M	\$0.6M	\$500k
Parks and Recreation	35 parks; 37 km trails	\$30M	45 years	\$0.6M	\$0.3M	\$300k
Water	173km	\$233M	81 years	\$2.8M	\$0.7M	\$2.1M
Wastewater	160km	\$265M	94 years	\$2.6M	\$0.9M	\$1.7M
Total		\$1.08B	62 years	\$14.8M	\$5.9M	\$8.9M

* Source: Asset Management Investment Plan model

** Source: 2020 – 2026 Annual Financial Plans

Current capital spending for upgrades and renewal averages \$15.8M per year, with one-third of that amount funded via debt. The 2021-2026 five-year financial plan forecasts that the City will borrow an average of \$5.3M annually. If this continues, the debt will grow to \$106M over the next 20 years, reaching a point where debt interest costs could be nearly equal to the principal payment. The average annual funding for capital projects from various sources is as outlined in the table below.

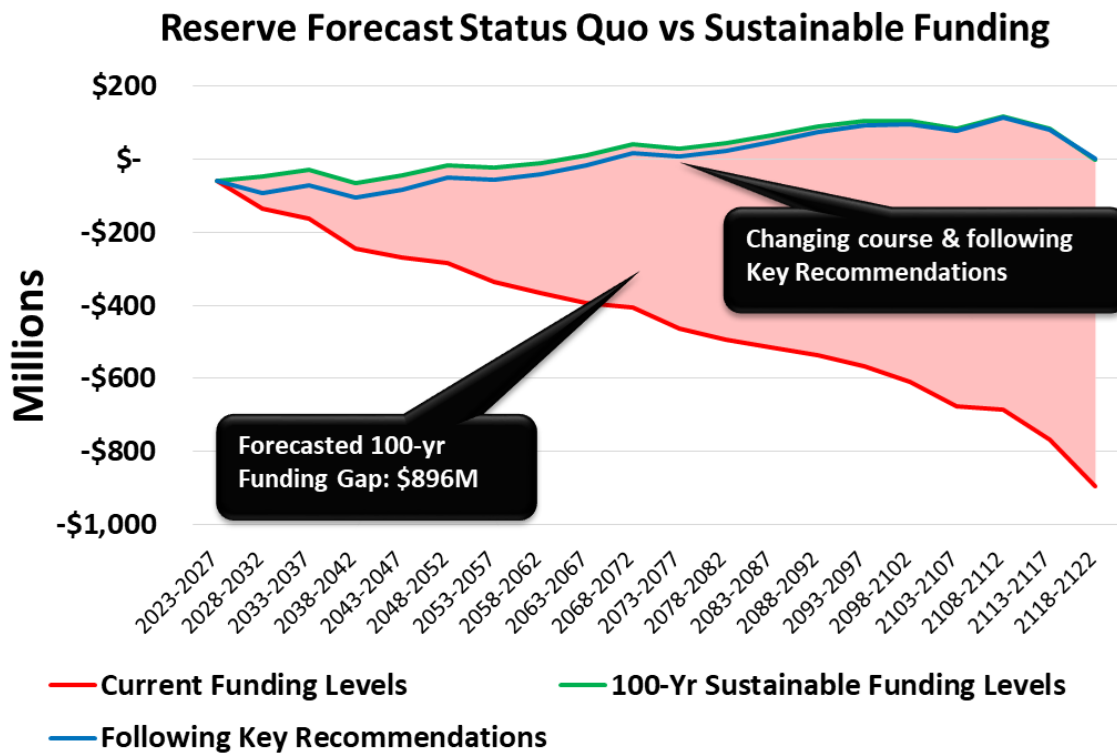


Funding Source	Average 2020 - 2026
General Revenue and Frontage Fees	41%
Grants	24%
DCC's and Developer Contributions	2%
Debt	33%

DCC:
Development Cost Change.

Considering this annual funding deficit for infrastructure renewal, limited grant availability, and the long-term costs of debt a decision needs to be made on new ways to fund the City's renewal obligations.

An illustrative example to forecast the funding gap is to model the 100-year spending versus funding provided during that timeframe. Modelling indicates that Infrastructure Replacement spending needs will exceed \$1.4 Billion over the next 100 years (shown below). Current funding will provide \$590M over the same timeframe (\$5.9M per year for 100 years). This results in a 100-year funding gap of approximately \$896M (\$1,486M - \$590M).



If we continue underfunding our infrastructure renewal in this way, projected revenue will be insufficient to cover anticipated expenses. Significant challenges include

- sustainably funding infrastructure renewal,
- risk-managing the current infrastructure backlog, and
- overcoming cash flow challenges over the next 20 years to fund the existing planned improvements.

Current funding levels for asset renewal are not sustainable in the long term.

By taking a multi-faceted approach to balancing costs and revenue, the City will be able to close the funding gap.

This Sustainable Infrastructure Investment Plan provides specific Key Recommendations, on page 15, for achieving these goals. Additionally, staff will continue to investigate various solutions for closing the sustainability gap and will assist the City in determining the affordability limits for its infrastructure systems.

By dedicating funds today towards future **asset** renewal, the City will be able to prepare itself for long-term sustainability. Taking a proactive approach will also be looked upon favorably by senior levels of government on infrastructure grant applications.

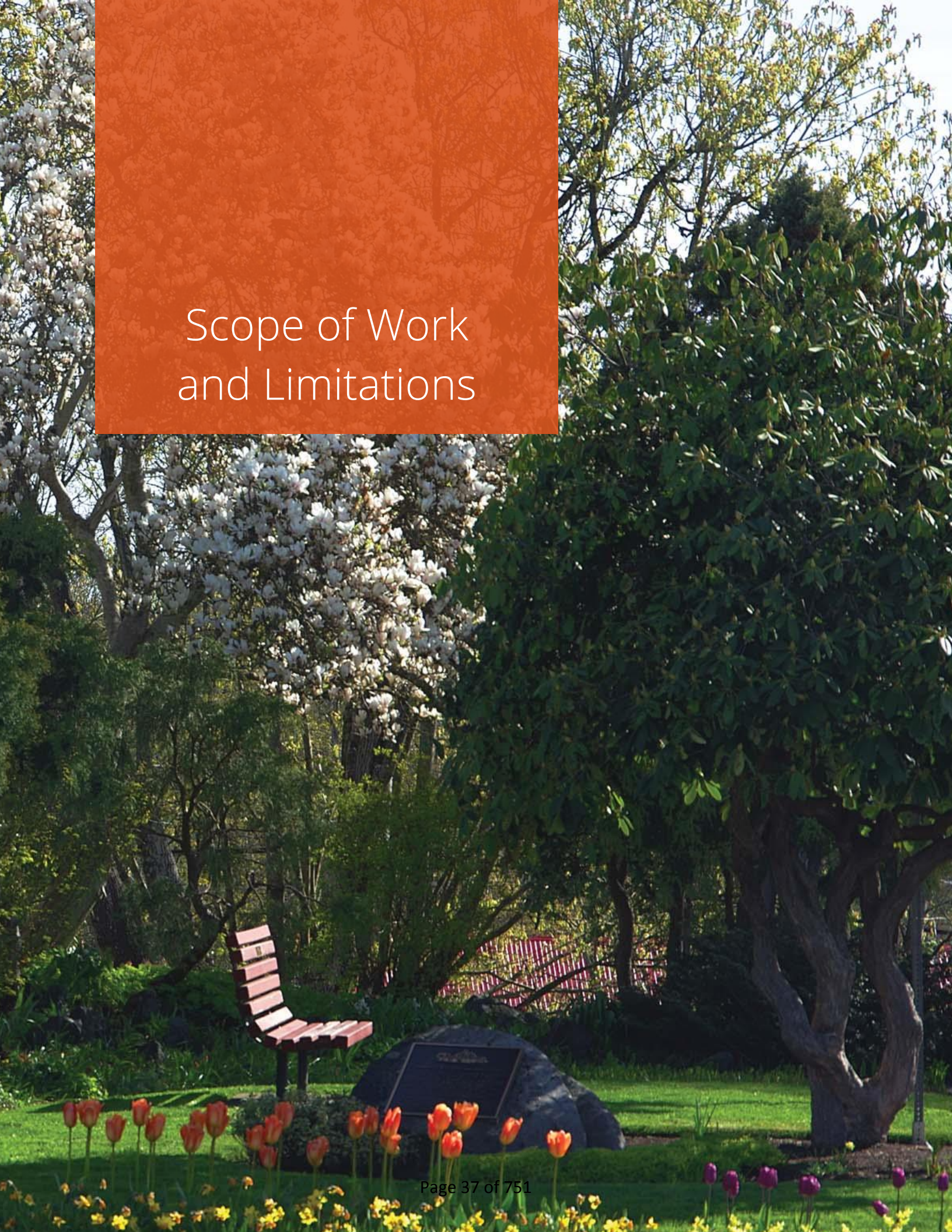
Asset:

Also known as a tangible capital asset, is a physical component of a system that has value, enables services to be provided, and has an economic life of greater than 12 months.

“Every Service we deliver depends upon the many millions of dollars in tangible capital assets owned by the City.

Led by Council, we have a statutory responsibility for the stewardship of those assets on behalf of all the present users, and on behalf of all those who will use them in the future.”

October 2014 CAO Briefing Note to Council on
Asset Management Terms of Reference at the City of Courtenay

A vibrant garden scene featuring a wooden bench, a large tree, and various flowers. The background is filled with green foliage and a red corrugated metal fence. The foreground shows a grassy area with yellow and purple flowers. An orange rectangular overlay is positioned in the upper left corner, containing the text "Scope of Work and Limitations".

Scope of Work and Limitations

Objectives of the SIIP

1. Inventory of all the City's assets and estimate their useful life and replacement cost.
2. Using a 100-year timeframe, determine the required spending levels for infrastructure renewal.
3. Analyze and discuss levels of service.
4. Analyze future growth and infrastructure Master Plans for recommended funding levels.
5. Discuss risk in the context of asset renewal planning.
6. Discuss long-term funding needs for renewal.
7. Recommend tax and rate objectives to reach revenue goals.
8. Forecast reserve balances in the long-term.
9. Provide policy recommendations for sustainable capital service delivery.



Limitations of the SIIP

City-owned capital only: This SIIP examined capital owned solely by the City.

The analysis does not consider upgrading or replacing capital owned by other organizations, such as the Comox Valley Regional District. While the City contributes to capital funding for regional water, sewer projects, etc., the City is not an owner of the capital, and those assets will be captured in a separate asset management plan by the CVRD.

Projections: The revenue and cost projections are prepared in 2022 dollars. Adjustments for inflation have not been applied to the long-term projections. Regular updates to the asset management funding and revenue will be reported as costs change and the asset management program proceeds.

Estimated accuracy: Forecasted costs for renewal or replacement of infrastructure are based on recent tenders or professional cost assessments for the Vancouver Island region.

Several factors can change forecasted values, including:

- Variation of the actual cost escalation experienced.
- Site conditions that impact useful life.
- Future risk tolerance and preferred service levels (to be discussed in other sections).
- Errors, omissions, or additions to the dataset.
- Changing economic events and conditions.
- New or changing regulations.
- Emergent conditions.
- Changing taxpayer and ratepayers' expectations.
- Rate of return on the City's investments.

Grant funding: Financial forecasts include modest estimates for potential conditional grants awarded by senior levels of government based on historical success rates. As senior level government grants are not typically awarded solely to replace existing infrastructure, forecasts primarily include ongoing funding agreements (i.e., Gas Tax grants).



The revenue and cost projections are prepared in 2022 dollars



Senior level government grants are not typically awarded solely to replace existing infrastructure

Roadway assets: Estimates for the total cost to construct a road will typically include excavation and removal of road base and sub-base materials and the import of new base materials for construction. Road renewal cost estimates are based on the 'grind and pave' methodology: remove asphalt, repair spot defects, and repave. This is the City's current approach.

Building facility components: A condition assessment for all City owned facilities was completed in 2018. This included replacement costs and useful lives for all system components. Facilities assessed ranged from small seasonal recreation buildings to the Lewis Recreation Centre. For all buildings evaluated, the asset inventory and replacement schedule are based on the sum of the individual components rather than the total replacement cost of the entire facility.

Renewal standards: Cost estimates assume infrastructure will be replaced to the on a 'like for like' basis with the exception that new materials will be used, such as PVC pipe rather than Asbestos Cement or electric vehicles rather than traditional fleet vehicles (when feasible). The City's Subdivision and Servicing (SDS) bylaw is used for minimum pipe sizes for sewer and water distribution. To be pragmatic regarding replacement costs, the SDS bylaw is not used to estimate the cost of rebuilding entire roadways.

Climate change: Included is a discussion on the City's response to the effects of climate change on infrastructure. The Integrated Rainwater Management Plan is being completed concurrently with a Flood Management Strategy for the City. Further updates to the SIIP will integrate the recommendations for upgrades from these plans.

Natural Assets: This plan reviews the City's long-term engineered infrastructure renewal needs and financial funding. Further revisions of this plan may consider opportunities for integrating Natural Assets into the Asset Management Program.

Options for Council: Current and future Council decision-making concerning the level of risk, service levels, tax and rate revenue, and capital upgrade priorities have the most significant potential for impact on the financial modelling.

This SIIP should be considered a "living document" that will be updated and adjusted as new information becomes available. This will enable the SIIP to remain relevant and accurate going forward.

Subdivision and Servicing (SDS) Bylaw: Prescribes the minimum standards for works and services in the subdivision of land in the City. For roads this could include minimum width and depth, curbs and gutters, streetlights and all other associated assets for a new development

Key Findings and Recommendations



Key Findings

Asset Inventory

The City owns approximately \$1.086 Billion in infrastructure (replacement cost in 2022 dollars).

\$1.086B

Asset replacement cost

Infrastructure Backlog

Using pricing from capital projects along with considerable risk tolerance, the 2022 infrastructure backlog is \$82M for all assets.

\$82M

Infrastructure backlog cost

Annual Funding Gap

The current average funding for renewal is \$5.9M, while the average annual contribution to renewal should be \$14.8M, leaving a sustainability funding gap of \$8.9M.

\$8.9M

Sustainability Funding Gap

Future Growth

The City has recently completed Master Plans for Water and Sewer Utilities, Transportation, and Parks and Recreation. Carrying out commitments from these Master Plans will cost the City an estimated \$64M in the future, based on a conservative estimate of the municipal portion of costs.

\$64M

Future City Costs

Debt

According to the 2022 – 2026 Five Year Financial Plan, current debt is \$11.6M. Funding renewal and Master Plan commitments through debt could see the City borrowing over \$100M over the next 20 years.

\$100M

Potential City Borrowing Costs

Cost of Climate Change

Municipalities will inevitably see increased costs for municipal infrastructure renewal in the face of climate change. This will result not only in added renewal requirements, such as larger drainage pipes, more substantial diking structures, or more robust pumps, but also in higher costs in materials and supply chain disruptions.

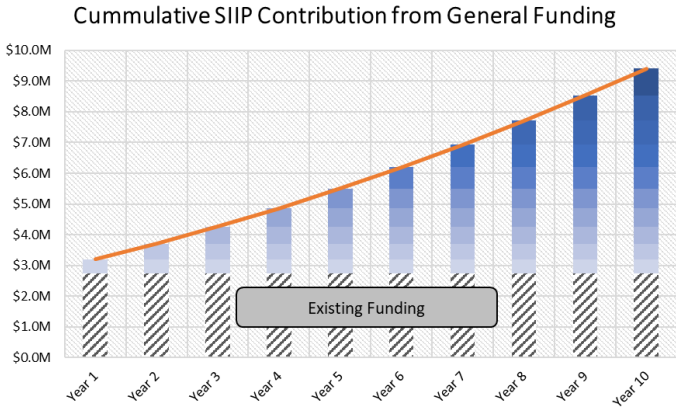
Unknown

Key Recommendations

Increase funding to sustainable levels.

There are several strategies for increasing infrastructure renewal funding. One such approach is implementing contributions to a Sustainable Infrastructure Investment Plan reserve, funded by tax and rate increases, to bring the City's infrastructure spending to sustainable levels. **This approach will close the infrastructure gap.** Different scenarios were considered for tax and rate increases, with the recommended cumulative increases shown in the table below. The various tax and rate increase options are outlined in Appendix C – Tax and Rate Options, with calculations for rate increases in Appendix D.

	Recommended Option	10-Year Average Contribution
Taxes	1.5% for ten years	\$667,000



In addition to a dedicated renewal reserve, other options are available to the City to complement infrastructure funding. The following options would have minimal impact on current budgets:

Convert obsolete debt servicing budgets to infrastructure replacement reserve funding. Funds used to service debt payments for infrastructure projects would be paid into a capital reserve for future renewal.

Utilize Non-Market Change Revenue to increase the infrastructure replacement reserve funding until the annual funding gap is closed. Increased tax and rate revenue from City development growth would be paid to a capital renewal reserve for the replacement of development-contributed assets.

Integrate lifecycle costing in the City’s decision-making in the following ways (as per the Asset Management Bylaw)¹:

- A recent Purchasing Policy update has included a statement to focus on best value with consideration toward lifecycle costing when acquiring goods and services.
- Require a lifecycle costing analysis to be conducted when new capital expenditures are considered.
- Require a lifecycle costing analysis to be carried out for Council when considering rezoning, subdivisions, or other forms of development applications.

Align long-term cash flows with investment portfolio/horizon.

Aligning the City’s investment portfolio with long-term cash flow projections will allow for the highest investment return. Investment returns can significantly reduce the City’s need to raise taxes and utility fees to fund infrastructure replacement.

Update the DCC program

There has been significant growth in the City since the last DCC bylaw was written, and an update to the DCC program is needed.

Future Considerations:

Establish equitable infrastructure renewal contributions for each asset class.

Endeavour to fund infrastructure renewal for each asset category (Roads, Buildings, Parks) based on, for example, the relative overall value of the asset. An asset class renewal reserve could be used if more funding is required in a specific year for a particular project.

Strive for Efficient Capital Procurement and Delivery

It is paramount the City take every opportunity to look for efficiencies in the delivery of its capital works program with an updated four-year capital plan along with early conditional budget approvals to secure the best pricing and construction schedules.

Complete a strategic analysis of current service levels.

Increasing revenues can help, but there is a threshold of affordability for taxpayers. Therefore, a strategic analysis of current levels of service is required.

Develop a policy for borrowing versus pay-as-you-go

While borrowing can help address short-term cash flow challenges, developing a policy for borrowing versus pay-as-you-go should be considered. A renewal reserve can provide significant annual funds for infrastructure renewal, borrowing could be used for major capital projects requiring a one-time investment.



Aligning the City’s investment portfolio with long-term cash flow projections will allow for the highest investment return

¹ City of Courtenay Asset Management Bylaw No. 2981, 2019. (2019, December 2). Retrieved from <https://www.courtenay.ca/assets/City~Hall/Bylaws/General-Regulatory/Bylaw-2981-Asset-Management-November-2019.pdf>

Asset Management at the City of Courtenay



Asset Management for Sustainable Service Delivery

The SIIP's top priority is ensuring the long-term sustainability of services in the community. We need to be able to deliver these services in a socially, economically, and environmentally responsible manner. It is also essential that the decisions we make do not compromise the ability of future generations to meet their own needs. To this end, the City has invested for several years in staff training, developing asset inventories, condition assessments, and a Policy and Bylaw.

This SIIP integrates the work that has been accomplished in the **Assess** phase and addresses the **Plan** and **Implement** components of the Asset Management BC's Framework. This framework is a process developed by Asset Management BC to assist local governments in moving toward service, asset, and financial sustainability. It helps us to understand the City's current service delivery levels and financial state. It also allows us to strategize for sustainable service delivery for future generations.



The SIIP's top priority is ensuring the long-term sustainability of services in the community



Figure 1. Asset Management BC Framework for Sustainable Service

Asset Management is a continuous quality improvement process to regularly improve practices toward sustainable service delivery. At the time of this report, significant work has already been completed in the three components of the process:

ASSESS

Starting in 2014, the City started a detailed inventory assessment of underground utilities including water, sanitary, and drainage using high accuracy GPS and GIS mapping software.

A full-scale pipe inspection program began in 2016 with nearly the entire network of sanitary and storm pipes completed by 2020.

In 2018, roadway, sidewalk, traffic signal, footbridge, drainage culvert, and building facility condition inspections were completed.

PLAN

In 2015 an Asset Management Policy was adopted, followed by the Asset Management Bylaw in 2019.

In 2019 Transportation, Cycling Network and Parks & Recreation Master Plans and the Urban Forest Management Strategy were completed.

In 2021 Water and Sewer Master Plans were completed.

In 2021, the Dike Replacement and Flood Management Strategy was completed.

In 2019, the Integrated Rainwater Management Plan was initiated, the final phase will be completed in 2023.

The Official Community Plan was updated in 2022

Significant work to complete the Sustainable Infrastructure Investment Plan began in 2022.

IMPLEMENT

Starting in 2014, Operationalizing Asset Management throughout the organization began, followed by a strategic corporate reorganization & implementation in 2017.

Asset Management Program Components

Annual Sidewalk Inspections (ongoing)	Sustainable Infrastructure Investment Plan (ongoing)	Integrated Rainwater Management Plan (2019-2022)
Flood Management Plan (2022)	Water Master Plan (2021)	Sewer Master Plan (2021)
Urban Forest Management Strategy (2019)	Cycle Network Plan (2019)	Transportation Master Plan (2019)
Parks, Recreation & Culture Master Plan (2019)	Traffic Signal & Controller Assessment (2018)	Creek Crossing Condition Assessment (2018)
Pavement Management Plan (2018)	Facilities Condition Assessment (2018)	Sanitary & Storm Condition Assessments (2016 - 2021)

City of Courtenay's Assets Overview

The City is responsible for operating and maintaining a wide variety of infrastructure, including:

- Water distribution utility
- Sanitary collection utility
- Stormwater system
- Transportation network
- Civic building facilities
- Parks and recreation facilities
- Fleet and equipment

Just over 14,000 parcels (residential homes, industry, and businesses) are currently served by this infrastructure, which not only delivers core needs (clean drinking water, sewer collection, effective drainage, etc.) but sustains the City's economic and social needs (safe and efficient travel, emergency routes, and recreational areas).

HIGHLIGHTS INCLUDE:

353 lane km of roadway	160 km of sanitary sewer	86 City Parks, 179 ha of park
15 km of bicycle lanes	11 sanitary lift stations	3,700 managed trees
173 km of sidewalks	167 km of drainage pipe	23 playgrounds
1,528 streetlights	4,372 catch basins	10.8km of paved trails
20 signalized intersections	173 km of water main	26.5 km unpaved trails
60+ building facilities	805 fire hydrants	136 vehicles and equipment

In this SIIP, we have broken down the City's assets into seven classes and have addressed each individually. The asset classes, their replacement costs, and their useful life can be found in Table 1 (next page).

Asset Class	Quantity	Replacement Cost	Useful Life
Stormwater	167km	\$302M	84 years
Transportation	353 lane km	\$178M	36 years
Facilities	22 Admin; 37 Rec & Culture	\$63M	47 years
Fleet and Equipment	136 units	\$15M	13 years
Parks and Recreation	35 parks; 37 km trails	\$30M	45 years
Water	173km	\$233M	81 years
Wastewater	160km	\$265M	94 years
Total		\$1.08B	62 years on Average

Table 1. Asset Value by Class

Most of the City's asset value is made up of **linear assets** (water, wastewater, stormwater, and roadway infrastructure assets). Figure 2 illustrates the distribution of the City's linear and non-linear infrastructure.

Linear Asset:
Also known as a continuous asset, this infrastructure is maintained in segments, such as water mains, sanitary mains, storm mains, and roads.

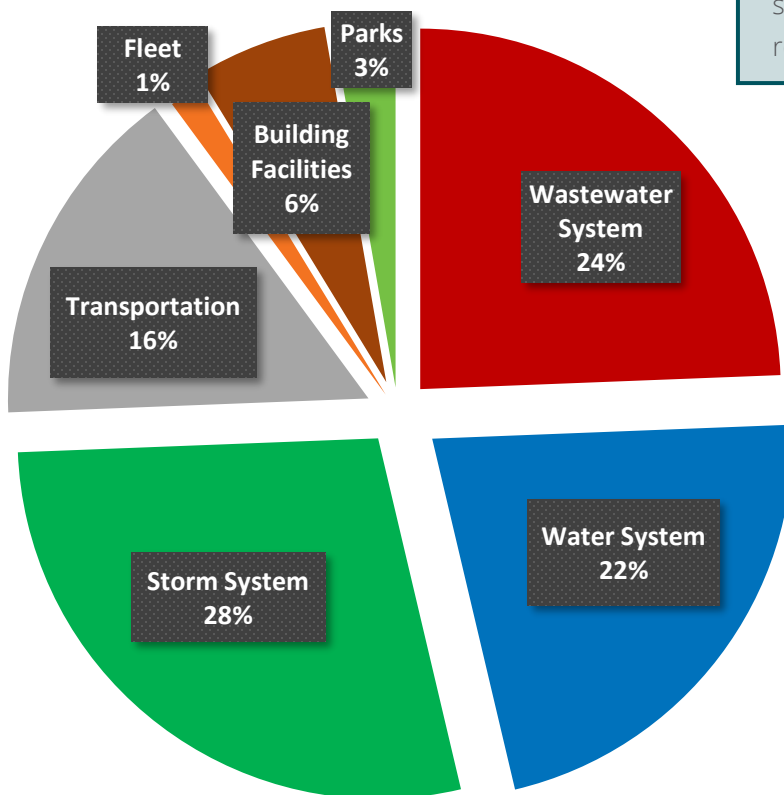


Figure 2. Distribution of Courtenay's Infrastructure

Figure 3 shows the amount of infrastructure consumed (in orange) versus the remaining life (in blue). Overall, 46% of the City's infrastructure has been consumed.

Remaining Life:
 The anticipated time left that an asset would remain usable, based on its expected service life. This can be adjusted according to condition to reflect the unique conditions of each asset (e.g., usage, material, soil, quality of installation).

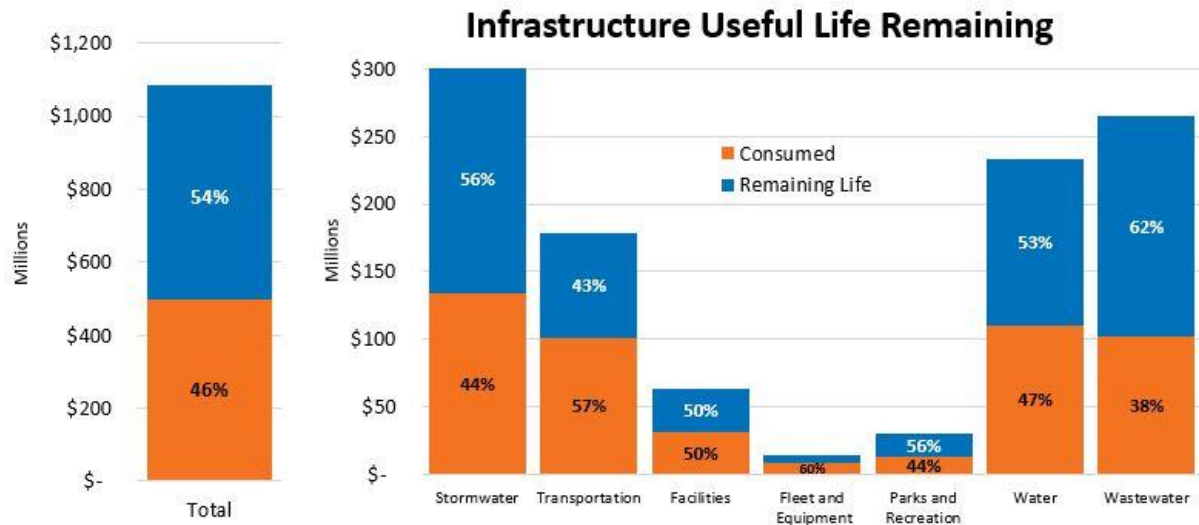


Figure 3. Assets Consumed in total and by asset

Spending, Reserve, and Debt

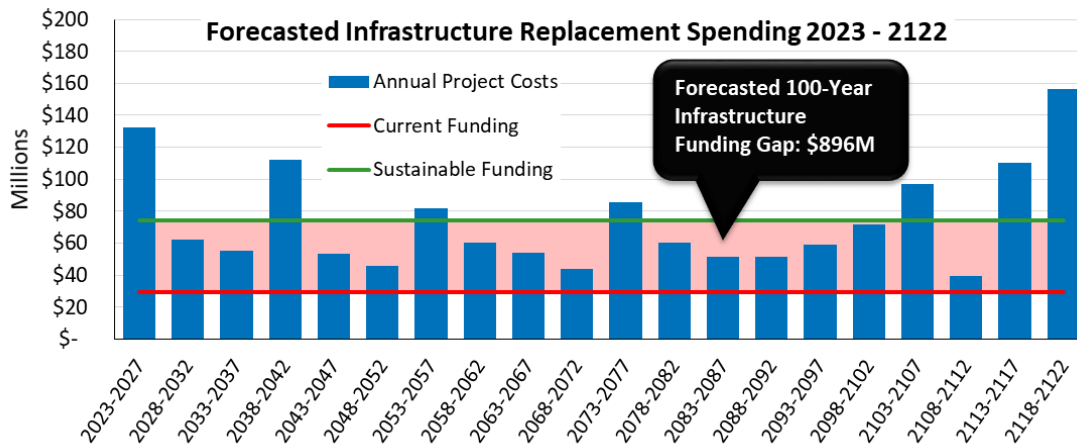


Figure 4. Courtenay's 100-year infrastructure renewal timing & Infrastructure

The City has seen significant growth in the last 30 years, and generally, the infrastructure condition is relatively good. However, over the next few years, a substantial amount of original infrastructure in the City will require an investment in renewal to maintain existing service levels.

While annual sustainable renewal funding from sustainable funding sources averages \$5.9M per year, the annual capital program (including upgrades and renewal) averages \$15.8M. One-third of that amount is funded through debt. The 2021-2026 five-year financial plan forecasts that the City will borrow an average of \$5.3M per year. If this continues, the debt will grow to \$106M in 20 years, reaching a point where debt interest costs begin to approach the principal payment.

Sustainable Funding Sources:

Taxes, Utility rates and transfers from other governments through agreements (e.g. 'Gas Tax').

Asset Class	Sustainable Annual Funding	Current Annual Funding	Annual Funding Gap
Stormwater	\$3.0M	\$0.3M	\$2.7M
Transportation	\$3.4M	\$2.5M	\$900k
Facilities	\$1.3M	\$0.6M	\$700k
Fleet and Equipment	\$1.1M	\$0.6M	\$500k
Parks & Recreation	\$0.6M	\$0.3M	\$300k
Water	\$2.8M	\$0.7M	\$2.1M
Wastewater	\$2.6M	\$0.9M	\$1.7M
Total	\$14.8M	\$5.9M	\$8.9M

Table 2. Current vs. Sustainable Funding by Asset Class

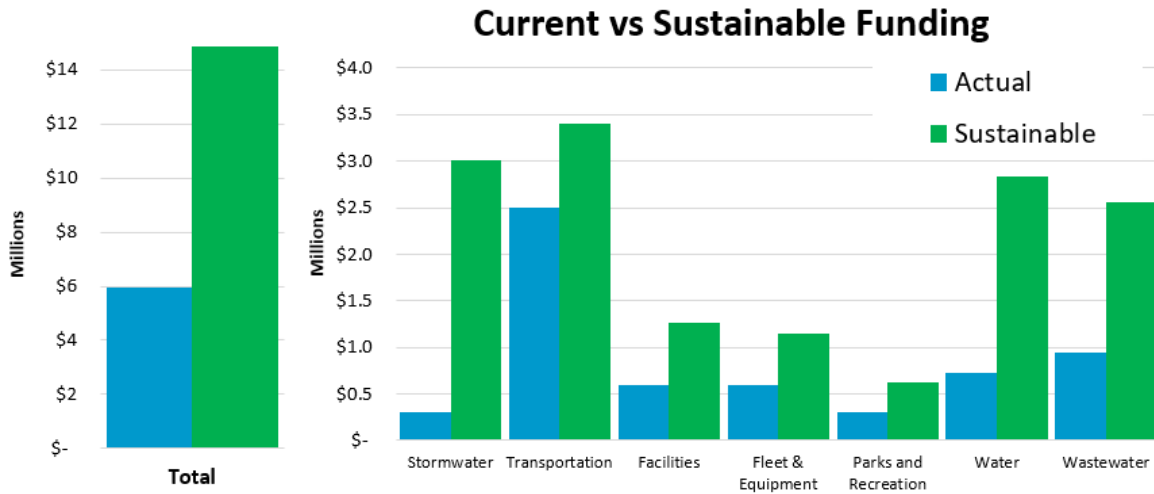


Figure 5. Current vs. Sustainable Funding

The average annual funding for capital projects from various sources is outlined in Table 3.

Funding Source	Average 2020 - 2026
General Revenue and Frontage Fees	41%
Grants (incl. CWF and application based)	24%
DCC's and Developer Contributions	2%
Debt	33%

Table 3. Average Funding Source Breakdown

Considering the annual funding deficit for infrastructure renewal, a decision needs to be made on how to fund the City's future renewal obligations. Grants are limited and out of the City's control, and debt brings a set of long-term costs borne by future residents. Therefore, a more sustainable funding model is recommended.

A review of the criteria for borrowing versus building reserves and adopting a pay-as-you-go form of infrastructure funding should be considered. Some projects could be candidates for borrowing (i.e., a fire hall), while other projects could be completed as funds are available.

When debt payments are completed on a long-term borrowing program, an option to help close the sustainability gap for infrastructure renewal is to continue to make those payments into a renewal reserve for that particular asset. This will reduce the amount of tax or rate increases necessary to close the funding gap and potentially have no impact on the annual budget requisition.



A decision needs to be made on how to fund the City's future renewal obligations

Growth, Master Plans and Future Demand

The City has recently completed Master Plans for different service areas. Figure 6 shows estimated spending is \$64M over the next 20 years from these plans, with an average of \$3.2M per year. As many projects are growth-driven, a conservative municipal contribution (50% on average) has been applied in place of a forthcoming DCC Bylaw update, which will more accurately calculate City obligations for funding these projects.

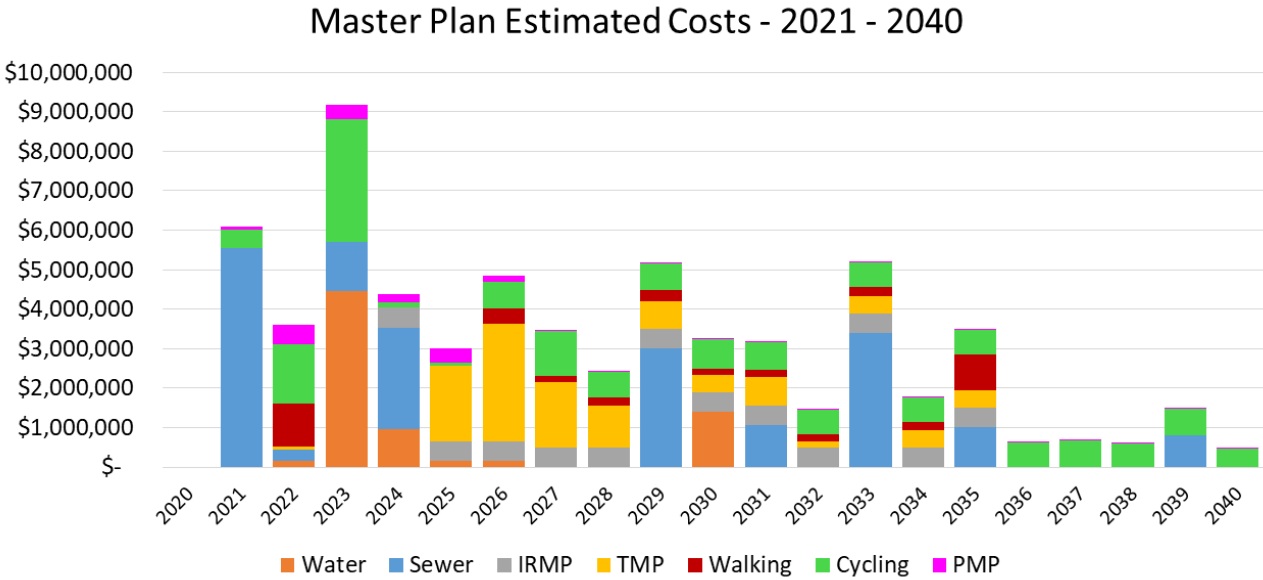


Figure 6. Estimated Improvement Costs from Master Plans

Costs will need to be formalized and detailed, and some plans will require further cost estimating. However, it is important to understand the financial impact of these plans in the next 20 years.

Infrastructure and Land Use Planning

Asset Management BC recommends that an assessment of lifecycle costs be conducted when land-use decisions are proposed. This is important for several reasons:

1. A municipality's tax rate may be unsustainable, and new development will compound financial pressures. While current tax and rate revenue may adequately fund the day-to-day operations, rarely do the rates cover the total lifecycle costs (including replacement) of infrastructure. While new properties will contribute additional revenue, the total lifecycle cost of new infrastructure will not be covered by the revenue eventually adding the additional infrastructure the accumulated Infrastructure Funding Gap.
2. Most of an asset's costs are incurred as operating and maintenance costs throughout its lifecycle. Initial construction costs are paid for by developers and given to the City as donated capital. However, the City will incur operating, maintenance, and replacement costs going forward.
3. New taxes from new developments initially exceed costs, but this is deceiving. Often the City will benefit from increased tax revenues when a property is initially subdivided. More revenue is earned when a property is developed, and new buildings are added. However, the capital maintenance, operating maintenance, and replacement costs all lag. Therefore, when the City uses new development taxation revenue to reduce the tax burden for current taxpayers, the true cost of development is not integrated into the tax rate.

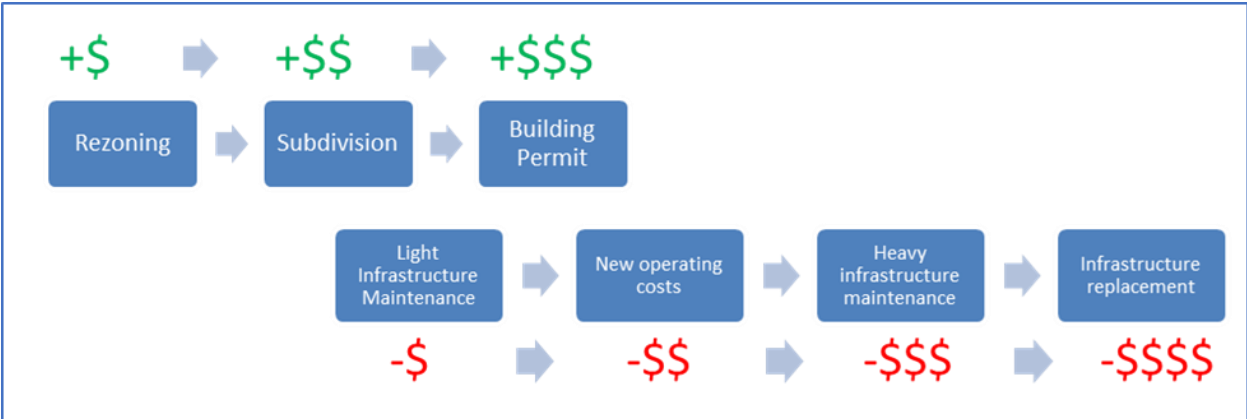


Figure 7. Lifecycle Costs of New Development

The following policies are recommended in respect to land use and asset management:

- Integrate lifecycle costing analysis into subdivision decision-making.
- Conduct lifecycle costing analysis for Council to consider when considering rezoning applications.
- Utilize Non-Market Change revenue to increase transfers to reserves for capital replacements.

There is a misconception that community growth will pay for the associated infrastructure required to service this growth through user fees and tax revenue. Using the Community Lifecycle Infrastructure Costing (CLIC) Tool from the BC Ministry of Municipal Affairs and Housing:

<https://www2.gov.bc.ca/gov/content/governments/local-governments/planning-land-use/local-government-planning/community-lifecycle-infrastructure-costing>, the City has modelled various growth scenarios to compare the effect on infrastructure lifecycle costs. The scenarios fall into three general categories:

- Infill redevelopment of underutilized properties near the urban core, including multi-family rentals and owned units.
- Single-family homes in or near the urban centre.
- Single-family homes outside the urban centre.

Using this model yields some notable results:

- Rental apartment units are not adequately charged frontage fees for water and sewer; one fee is charged rather than a fee per unit or a pro-rated amount to allow for lower-cost housing.
- Single-family homes in older parts of the community and near the urban centre are in some ways considered a more sustainable form of urban development. Still, they do not adequately cover the cost of City operations and capital renewal based on the taxes generated from the lower assessment values.
- High-value single-family homes farther from the community centre, considered the least sustainable form of development, generate the highest rate of revenue per unit of land area and subsidize the operation, maintenance, and renewal of City infrastructure.


The recently adopted Official Community Plan (Bylaw 3070, 2022) indicates the strategy for growth in Courtenay will be in Town Centre's and the Urban Corridor, Neighborhood Centre's and Multi-Residential, and Infill Areas*. Courtenay is in the early stages of the shift from nearly exclusive growth in single-family homes outside the City center to a more densified form of building near the core. Some developments are just recently completed. As such, it was challenging to obtain infrastructure costs for these new developments, as well as tax revenues, as some of the rental and multi-family units do not have a tax roll history yet. As the denser form of growth continues, the results from further analysis in a few years may yield different results.

Based on the analysis performed, the City may want to consider reviewing rates and taxes applied to various assessment classes to determine equity.

*Courtenay Official Community Plan Bylaw No. 3070, 2022. Part B 'Managing Growth'



The City may want to consider reviewing rates and taxes



Climate Change Adaptation



The effects of climate change may significantly impact City assets and the services they provide. In the context of this SIIP, climate change can be considered as a future demand and risk.

At a minimum, the City will need to consider how to manage our existing assets, given the potential climate change impacts for our region.

Risks and opportunities identified to date are shown in Table 4.

The effects of climate change may significantly impact City assets and the services they provide

Climate Change Description	Projected Change	Potential Impact on Assets and Services	Management
Increased rainfall intensity and duration	17% more rain by the 2050s (Climate Projections for Metro Vancouver (June 2016))	Greater intensity on built sewer systems;	Climate change intensities were built into capacity sizing for pipes in SMP / IRMP; RDI&I rates were increased by 17% in capacity sizing.
Increased summer droughts	Reduced lake reservoir levels	Enhanced water restrictions and potential for pressure for universal metering	Consideration in future budgets for the impact of a universal water metering program must be considered.
Low land flooding	1m to 2m sea level rise and a 15% to 30% increase in river flow	Increased flooding in low-lying areas impacts bridges, roads, lift stations, and private property.	Limit Building in the Floodplain; Coastal Flood Mapping Project; Flood Management Plan.
Rising temperature and City GHG Emission Reduction Targets	IPCC estimates 1.5°C increase between 2030 and 2052: Courtenay has committed to: 45% reduction in community-wide GHG emissions by 2030; Net-zero by 2050	Shifting fleet and equipment to other forms of energy consumption;	Include financial projections for shifting the fleet to electric vehicles;
		Civic Facility conversion to more energy efficiency;	Include cost projections for building energy efficiencies;
		More community-wide transportation options.	Implementation of the multi-modal transportation network will drive the capital renewal program for several years.

Table 4. Managing the Impact of Climate Change on Assets and Services

The impact of climate change on assets is a new and complex discussion, and further opportunities will be developed in future revisions of this SIIP.

The recently adopted Official Community Plan identifies Climate Action as one of four cardinal directions for achieving a 45% reduction in community-wide GHG emissions (from the 2016 level) by 2030 and net-zero emissions by 2050.

At the time of writing, the City is actively considering actions to reduce GHG emissions including the following:

- Electrification of the City fleet and equipment, where practicable.
- Automated Vehicle Location (AVL) tools to change driving behaviours have a track record of reducing fuel consumption significantly.
- Converting building systems to reduce GHG emissions, which can take the form of conversion to electrical heat, solar panels, improved insulation for reduced heat loss, building automation systems, or utilizing future technologies.

The modelling for the funding for the SIIP needs includes the fleet's electrification and some energy-efficient building renewal options. As the SIIP is a living document, further updates must be cognizant of emerging technologies incorporated into infrastructure renewal.



The City is actively considering actions to reduce GHG emissions



Levels of Service

Levels of Service define the outcomes and outputs customers can expect from asset-based services, which can be measured through defined performance measures and targets. These performance measures can be categorized into two groups:

- Operational and Maintenance Level of Service (what we do); and
- Renewal Level of Service (when we replace)

Key Performance Indicator:
 A quantifiable measure to evaluate the success of an organization in meeting objectives for performance.

OPERATIONAL AND MAINTENANCE LEVEL OF SERVICE

Recently, with the help of the Finance and IT departments, a reorganization of public works cost-tracking was completed, allowing metrics to be defined for all operational work by each asset class.

Table 5 summarizes high-level Key Performance Indicators (KPIs) for various asset classes.

Asset Class	Annual Ops Costs (2021)	Asset Measure	KPI
Water Distribution	\$1.335M	173.4 km	\$7,700 / km
Sanitary Collection	\$680,000	166.0 km	\$4,095 / km
Storm Drainage	\$0.572M	167.2 km	\$3,419 / km
Transportation	\$3.608M	353 lane km	\$10,221 / lane km
Signalized Intersections	\$158,000	21 count	\$7,523 / intersection
Sidewalks / Walkways	\$272,500	184.8 km	\$1,475 / km
Parks			
Neighborhood Parks	277,700	10.01 ha	\$27,742 / ha
Greenway Trails	\$390,800	26.5 km	\$14,747 / km

Table 5. Operational Service Cost KPIs from 2022 Financial Plan

The City will endeavor to compare its level of service KPIs to other local governments and to itself to evaluate performance annually. This report includes Operational Performance Indicators (OPIs) for current levels of service in the Inventory of Infrastructure Services section.

One tool the City has available is to change service levels to optimize the use of tax and rate revenue based on the community's needs. A recommendation is to consider a strategic analysis of the service levels across the organization to balance the services offered with the community's willingness to pay. Some analysis has started including optimizing snow and ice control on streets and sidewalks. A further analysis of service levels could also include a review of operational programs and services provided through public works to recreation and cultural services. There are a number of options available for shifting operational funds based on community need.

Asset Class	2022 Operating Budget
Public Works Services	\$33,363,000*
Protective Services	\$10,627,500
Recreation & Cultural Services	\$7,497,000
General Government Services	\$5,422,100
Development Services	\$2,526,300
Engineering	\$978,800
Cemetery	\$400,100
Total	\$60,814,800

*Includes General, Water, Sewer and Solid Waste funds
Source: 2022 Annual Financial Plan (Sched D,E,F,G)

Table 6. 2022 General Operating Budget by Department

RENEWAL LEVEL OF SERVICE

One fundamental way the City manages lifecycle costs for infrastructure is by assigning useful lives for infrastructure to determine affordability for renewal. The City has taken a pragmatic approach to assigning useful lives to maximize the infrastructure investments made in the past and accurately depict the City's current in-service infrastructure. For instance, recent CCTV camera inspections on the City's sanitary and storm pipes show that despite nearing the engineered useful life for asbestos cement pipe (70 years), the pipes show little deterioration and could have useful lives in the range of 120 years. To maximize infrastructure lives, the City has consciously decided to run infrastructure to near failure before planning for renewal. An evaluation of the useful lives and the related cost of infrastructure renewal under three scenarios is demonstrated in the Sensitivity Analysis section.



To maximize infrastructure lives, the City has consciously decided to run infrastructure to near failure



Risk Management

The City has chosen to extend useful lives as far as reasonably possible to reduce infrastructure renewal forecasts for the City. Extending these service lives is accepting a higher level of risk across the City and lowering service levels.

For a comparison, choosing industry-standard useful lives¹ rather than accepting a higher level of risk as currently modelled yields the following results:

Infrastructure Backlog increases from \$82.0M to \$178M

Annual Sustainable Infrastructure Funding grows from \$14.8M to \$20.3M

Annual Sustainability gap grows from \$8.9M to \$14.4M

RISK REGISTER

Part of the annual capital renewal obligations are capital projects to reduce the risk of failure for in-service assets through either **risk mitigation** measures or infrastructure renewal. One of the strengths of the City is the identification by staff of the numerous risk-related items and a prioritization of those risks by 'Operationalizing Asset Management' throughout the organization. A comprehensive Risk Register is under development with a sample list below.

Risk Mitigation:
Capital works to reduce risks associated with service provision.

Risk ID	Description	Risk	Resolution
112	First St Lift Station Replacement with upgraded capacity.	High	Currently at Options Analysis & Design stage.
7	South Courtenay – move water services from old water mains to new PVC main.	Medium	Planned for current year's operational budget.
188	Woods Ave storm drainage outfall replacement.	High	Continue to monitor and add renewal design to financial plan
251	Building Facility Roofs.	Medium	Assessments complete, prioritize with condition and annual budgets.
299	Riverway Trail – Replace Bridge in poor condition with vehicle accessible structure	Low	Scheduled for replacement in current capital year's budget.

Table 7. Sample Risk Register

¹ Industry Standard Useful Lives from IPWEA NAMS Practice Note 12 (Useful Life of Infrastructure) for underground utilities and roads as well as generally accepted useful live from various sources for facilities, fleet, and parks.

Much of the City's capital spending for renewal over the last several years has been on risk register items. However, through a comprehensive review of critical City **operations** (potable water delivery and wastewater collection, in particular), several risks have been managed through operational changes. Examples include establishing a:

- Uni-directional water flushing program.
- Hydrant servicing and replacement program.
- Water valve exercising and renewal program.
- Wastewater and drainage flushing using pre-inspection technology/methodology instead of bulk random area flushing (Sewer line rapid assessment tool), root clearing, and catch basin cleaning maintenance programs.

The City is also well on the way to delivering in-house inspection programs for sidewalks, walkways, park trails, playgrounds, culverts, and traffic signals.

Operations:

The actions necessary to keep an asset functioning and providing service (excluding maintenance, rehabilitation, or renewal), e.g., power, consumable materials, staff salaries, etc.



Financial Policy

INFRASTRUCTURE-RELATED FINANCIAL POLICIES

Asset management plans should also be considered as long-term financial plans. In the case of the SIIP, several economic policy recommendations have come from analyzing renewal needs and funding realities. Practical proposals for closing the sustainability gap and undertaking sound asset management are proposed below.

An Asset Management (AM) Policy is an important tool to support the City's vision for sustainable service delivery. The City has developed a formal AM Policy, Policy #1670.00.02. This Policy was adopted in June 2015.

Further to the City's AM Policy, a Bylaw was prepared and adopted in December 2019. An essential component of this Bylaw recognized the importance of Lifecycle Costing in decision-making as follows:

Lifecycle Costing

5. The Chief Administrative Officer will endeavor to provide or to coordinate the provision to Council of all available information and advice pertaining to Lifecycle Costs to facilitate decision-making related to the renewal, upgrade, and acquisition of Tangible Capital Assets.

6. Council will consider Lifecycle Costs in all decisions related to the renewal, upgrade, and acquisition of Tangible Capital Assets and in doing so will consider information provided to Council under Section 5.

Despite these Bylaw Provisions, **Lifecycle Costing concepts have not been integrated formally into other important policies and Bylaws.** It is therefore recommended that the integrations below take place. For every asset the City acquires through development, capital upgrades, or gifted from community organizations, there is a Lifecycle Cost implication for the long-term operation of the asset, that must be considered as part of sound financial management of infrastructure.



...there is a lifecycle cost implication for the long-term operation of the asset

LIFE-CYCLE COSTING POLICY RECOMMENDATIONS

Policy Recommendation One:

Integrate Lifecycle Costing into the Purchasing Policy

Council should be provided with complete lifecycle information when making decisions related to City infrastructure.

Procurement decisions utilize evaluation scoring based on numerous factors. Often, financial considerations contribute between 30-60% to scoring. However, a more expensive option may be selected if a procurement decision only considers implementation or capital costs and fails to consider lifecycle costs.

A recent update to the City's Purchasing Policy has outlined award determinations will be evaluated on best value with consideration towards lifecycle cost amongst other factors.

Policy Recommendation Two:

Require Lifecycle Costing to be conducted for new capital expenditures

At first glance, capital transactions only seem to comprise a small proportion of the City's budget.

The City's 2022 Financial Plan includes provisions for \$60.8M in operating expenses and \$17.0M in Capital Expenditures and Debt Principles.

Considering what drives operating expenses in the budget, it's clear that most costs arise from infrastructure-driven services. Most operating costs are incurred to operate or maintain capital.

2022 Budget	Amount	Proportion
Operating Expenses	\$60,814,800	78%
Capital Expenses & Debt Principal	\$17,023,100	22%
Total	\$77,837,900	100.0%

Table 8. Operating vs Capital Budgets

Expense	Amount
Operating expenses devoted to operating or maintaining capital (Ops & Cemetery)	\$33.8M
Capital & principal payments	\$17.0M
Total budget to provide capital services	\$50.8M
Total 2022 budgeted expenses	\$77.8M
Proportion of total budget	65.2%

Table 9. Costs of infrastructure-driven services

When capital expenditure decisions are made during budget deliberations, it is crucial Council consider the total lifecycle costs of the capital. This would include the initial capital outlay (construction and acquisition costs) and the lifetime operating and maintenance costs. Council should also consider what capital service level vision they have for the infrastructure. For instance, when a road is under construction, Council should decide the minimum pavement condition that staff are expected to maintain, determined through a condition assessment resulting in a Pavement Condition Index (PCI) score.

Policy Recommendation Three:

Establish Equitable Infrastructure Renewal Contributions

Should the City engage in a program to increase infrastructure renewal funding to sustainable levels, significant funds will be available for renewal. While several high-risk projects may need to be dealt with immediately, over time, there will need to be a system to equitably divide funding among all the asset classes, so no class or classes are underfunded. One option to consider is separating infrastructure renewal contributions based on overall asset class value.

Policy Recommendation Four:

Efficient Capital Procurement and Delivery

In the current market of material supply and labour shortages, it is important that the City take every opportunity to look for efficiencies in delivery of its capital program:

- A rolling four-year capital program would create clarity for staff to budget, fund, and deliver projects on an annual basis.
- Early conditional budget approval for capital projects would get the best pricing and schedule from proponents and allow the City to realistically accommodate risk.



It is important that the City take every opportunity to look for efficiencies in delivery of its capital program

INVESTMENT RECOMMENDATIONS

Investment Recommendation One:

Align long-term cash flows with a long-term investment portfolio horizon

Aligning the City's investment portfolio with long-term cash flow projections will allow the City to generate the highest investment return. Investment returns can significantly reduce the City's need to raise taxes and utility fees to fund infrastructure replacement.

To demonstrate how aligning the City's long-term cash flows with long-term investing, investment returns were modelled as follows:

Yield ¹	100-Year Investment Returns ²
Current Plan assumption – 2.00%	\$17.5M
Money Market Fund – 2.406%	\$25.6M
Bond Fund – 3.72%	\$189.5M
Mortgage Fund – 4.739%	\$836.2M

Table 10. Investment Returns

1: Municipal Finance Authority Yields July 2022

2: For property taxation-funded infrastructure replacement, the 100-year Spending forecasted is \$907M. Modelled annual reserve contributions of approx. \$8.9M.



Investment returns can significantly reduce the City's need to raise taxes and utility fees





Inventory of Infrastructure Services

Water System

The potable water distribution system includes 173km of water mains accounting for 21% of the City's Infrastructure. The average age of the system is 38 years, and with an overall useful life of 81 years, the system has 53% of its useful life remaining with a current backlog (assets beyond their useful life) of \$8.6M. In place of a comprehensive condition assessment of all components, system age can be used to determine the overall condition of the water system is in the fair range. The water system is broken down into the following asset categories:



- **Water Mains:** Pipes delivering water to homes, business and for fire hydrants
- **Fire Hydrants:** Used for firefighting and flushing water mains for water quality
- **Booster Station:** Increases water pressure in one area of the City
- **Pressure Reducing Valves:** Reduces pressure due to topographic change in the system
- **System Valves:** For isolating water shut offs for breaks and water mains flushing
- **Air Valves:** Access points between sections of pipe
- **Blow Offs:** Type of flushing hydrant used for flushing dead end water mains
- **Water Meters:** Measures water consumption for ICI and Multi-Family properties
- **Service Connections:** Water connections to private property
- **Sampling Stations:** Used for taking water quality samples at various locations

SYSTEM HIGHLIGHTS

Much of the water system that was constructed in the 1950s and 1960s from asbestos cement pipe will be reaching the end of its useful life in the next 20 years, and the impact will be seen in the short term. Pipe materials installed in the ensuing years have a longer expected useful life, and the impact of replacement will be farther in the future.

Water System Growth by Decade

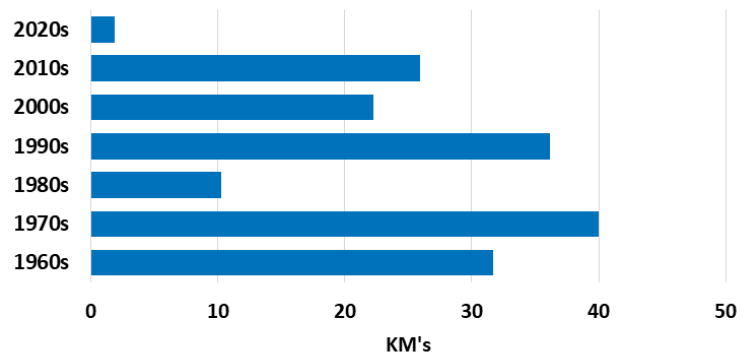


Figure 8. Water system growth by decade

WATER UTILITY SPENDING FORECASTS

Taking into account all pipes, hydrants, booster stations, PRVs, system valves, service connections, and other system components, the water system is determined to have a total replacement value of \$234M.

This SIIP recommends increasing annual funding from \$723,000 to \$2.8M to achieve sustainable funding levels.

Replacement Value:

The cost (in current dollars) to upgrade, refurbish or replace existing facilities with facilities of equivalent capacity or performance capability.

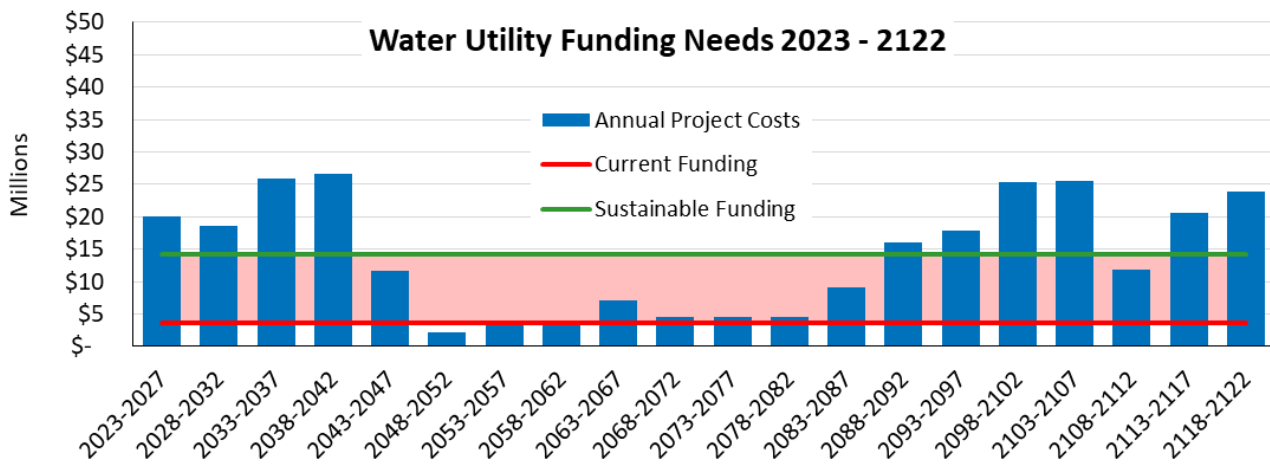


Figure 9. Water Renewal Funding Needs by Decade

OPERATING PERFORMANCE INDICATORS

Staffing Level: Six Full-time Employees

Total Operating Expenditure 2022 Budget: \$1.85 Million

Water Distribution System	
Service (Cost Centre)	Operating Performance Indicators (OPI's)
Water Mains	<ul style="list-style-type: none"> Annual uni-directional flushing program of 12% of distribution system
Water Service Connections	<ul style="list-style-type: none"> 50 water service leak repairs each year on average
Water System Valves	<ul style="list-style-type: none"> Exercise all system valves once per year Replace 5 valves per year on average
Hydrant / Blow offs	<ul style="list-style-type: none"> All hydrants inspected and serviced annually (B-level) Deficient hydrants service (A-level) or replaced Painting of approximately 20% of hydrants annually All Blow offs inspected annually / 5 replaced annually
Water Meters	<ul style="list-style-type: none"> All meters are read quarterly An average of 34 meters are replaced annually
Pump Station & Facilities	<ul style="list-style-type: none"> Maintenance & Operation (incl utility costs) of booster pump station Quarterly maintenance of 7 PRV stations Telemetry (SCADA) system operation Bulk fill station licensing
Quality & Cross Connection Control	<ul style="list-style-type: none"> Weekly water samples are taken to monitor for water quality (E. Coli & coliforms) Quarterly water samples are taken for Haloacetic acids (HAA), Trihalomethanes (THM) and Total Metals
Water Conservation	<ul style="list-style-type: none"> Leak Detection - Field surveys using 'data logger' equipment to determine if water mains and water services may have leaks are done on an annual basis

Wastewater System

The wastewater collection system includes 166km of gravity and force mains accounting for 24% of the City's Infrastructure. The average age of the system is 36 years with an overall useful life of 94 years. The system has 62% of its useful life remaining with a current backlog (assets beyond their useful life) of \$6.2M. In lieu of a comprehensive condition assessment of all components, system age can be used to determine that the overall condition of the wastewater system is in the fair range. The wastewater system is broken down into the following asset categories:



- **Gravity Sewer Mains:** The majority of collection pipes
- **Pressurized Force Mains:** Used to convey flow from Lift Stations uphill to gravity mains
- **Lift Stations:** Sewer Pumping stations
- **Manholes:** Access points between sections of pipe
- **Service Connections:** Connections from private property to the collection system

SYSTEM HIGHLIGHTS

Much of the wastewater system that was constructed in the 1960s from asbestos cement pipe will be reaching the end of its useful life in the next 20 years, and the impact will be seen in the short term. Pipe materials installed in the ensuing years have a longer expected useful life, and the impact of replacement will be farther in the future.

Sewer System Growth by Decade

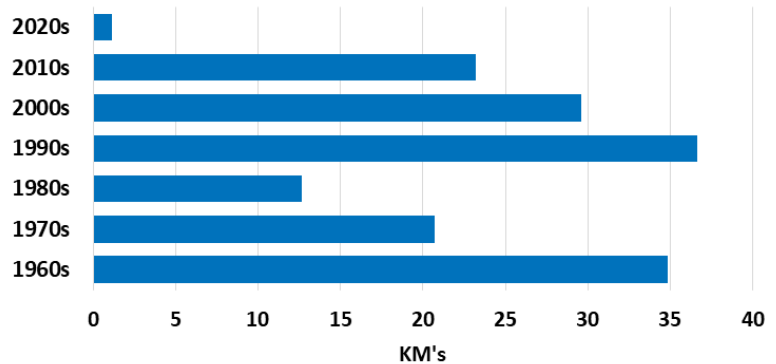


Figure 10. Wastewater system growth by decade

WASTEWATER UTILITY SPENDING FORECASTS

When looking at all pipes, lift stations, manholes, and service connections, the wastewater system is determined to have a total replacement value of \$265M.

This SIIP recommends increasing annual funding from \$943,000 to \$2.6M to achieve sustainable funding levels.

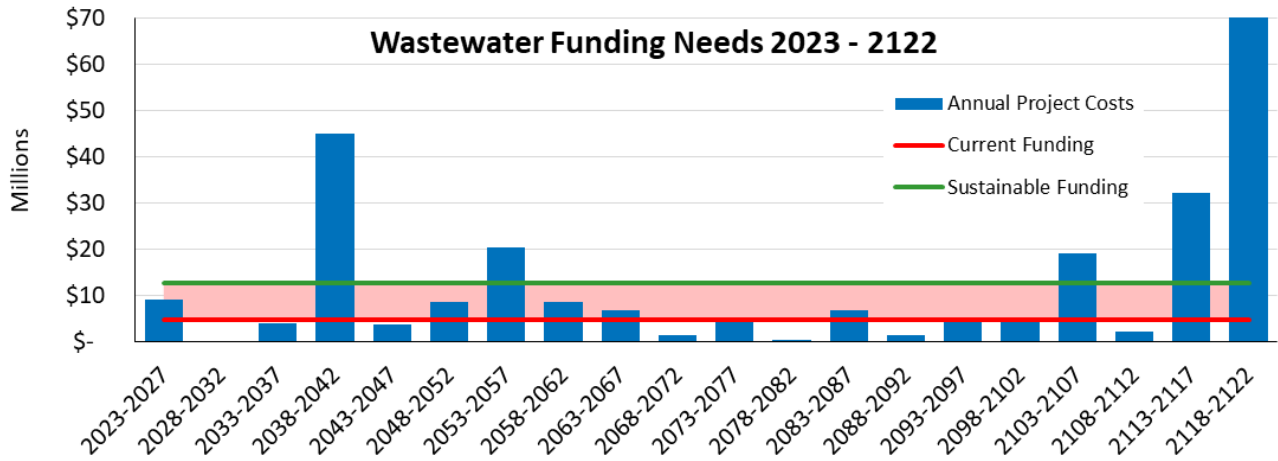


Figure 11. Wastewater Renewal Funding Needs by Decade

OPERATING PERFORMANCE INDICATORS

Staffing Level: Five Full-time Employees

Total Operating Expenditure 2022 Budget: \$1.09 Million

Sanitary Collection System	
Service (Cost Centre)	Operating Performance Indicators (OPI's)
Sewer Main	<ul style="list-style-type: none">Flushing of approximately 15km of the 160km system annuallyRegular 3 month and 6 month flushing of Hot Spots with a high and moderate risk of pluggingCCTV camera inspection of 10% of the mains on average
Sewer Service Connections	<ul style="list-style-type: none">7 renewals completed each year on average
Sewer Manholes	<ul style="list-style-type: none">Inspection of 240 on average manholes per year
Sewer Valves	<ul style="list-style-type: none">Annual maintenance of sewer forcemain valves
Sewer Forcemains	<ul style="list-style-type: none">Annual maintenance or repair of forcemains
Sewer Lift Stations	<ul style="list-style-type: none">Maintenance & Operation (incl utility costs) of lift stations & pumping stationsAnnual maintenance of forcemain Air ValvesTelemetry (SCADA) system operation
Sewer Inflow & Infiltration	<ul style="list-style-type: none">Repair of spot locations with infiltration issues identified

Stormwater System

The stormwater system includes 167km of gravity mains accounting for 28% of the City's Infrastructure. The average age of the system is 37 years with an overall useful life of 84 years. The system has 56% of its useful life remaining with a current backlog (assets beyond their useful life) of \$15.9M. In lieu of a comprehensive condition assessment of all components, system age can be used to determine that the overall condition of the stormwater system is in the fair to poor range. The stormwater system is broken down into the following asset categories:



- **Gravity Mains:** The majority of drainage collection pipes
- **Culverts:** Comprised of large diameter creek crossings, as well as ditch crossing under roads, as well as driveway entrances
- **Manholes:** Access points between sections of pipe
- **Catch basins:** The drainage intake points for rainwater
- **Ponds:** For the detention and/or treatment of stormwater
- **Ditches:** Open structures for roadside drainage and conveying gravity flows
- **Control Structures:** On-site assets for flow control or stormwater treatment
- **Dikes:** Structures to protect against flooding
- **Outfalls:** Structures to control or deliver flows to creeks, rivers, or the ocean
- **Service Connections:** Connections from private property to the collection system
- **Creeks and Rivers:** Natural assets that receive rainwater flows and provide essential ecosystem functions

SYSTEM HIGHLIGHTS

Significant growth of the stormwater system occurred in the 1990s and onward from rapid growth on the east side of Courtenay. Before that time, materials used for construction had shorter useful lives than modern materials and will be due for renewal in the coming decades.

Drainage System Growth by Decade

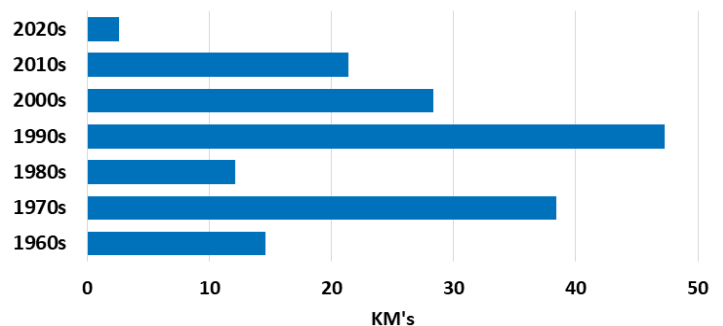


Figure 12. Stormwater system growth by decade

STORMWATER SPENDING FORECASTS

Considering all pipes, culverts, manholes, catch basins, dikes, service connections, and other drainage infrastructure, the stormwater system is determined to have a total replacement value of \$300M.

This SIIP recommends increasing annual funding from \$300,000 to \$3M to achieve sustainable funding levels.

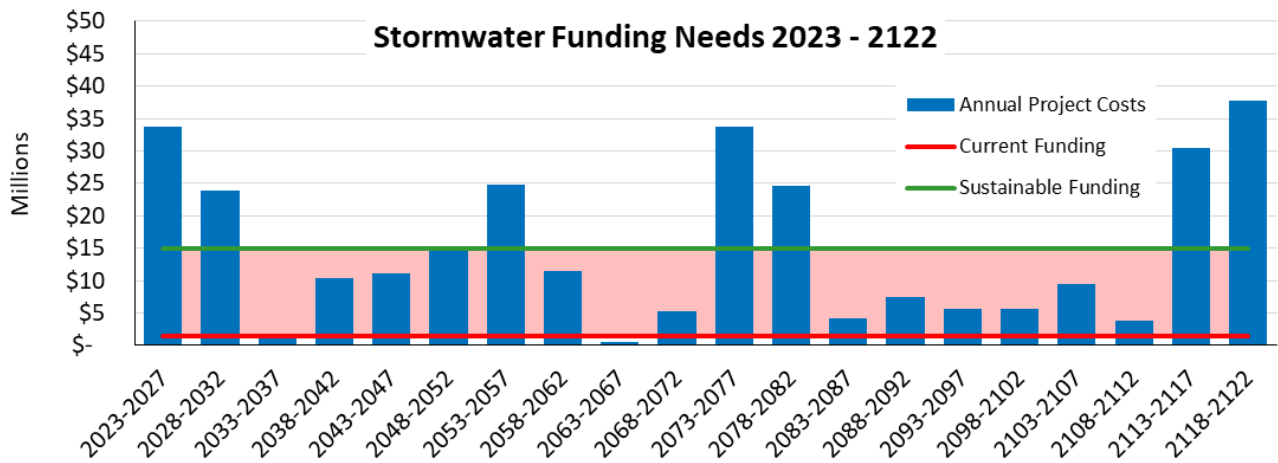


Figure 13. Stormwater Renewal Funding Needs by Decade

OPERATING PERFORMANCE INDICATORS

Staffing Level: Two Full-time Employees

Total Operating Expenditure 2022 Budget: \$0.57 Million

Storm Drainage System	
Service (Cost Centre)	Operating Performance Indicators (OPI's)
Storm Main	<ul style="list-style-type: none"> Flushing of approximately 4km of the 167km system annually Annual root cutting and flushing of Hot Spots with a high and moderate risk of plugging CCTV camera inspection of 5% of the mains on average
Storm Service Connections	<ul style="list-style-type: none"> 3 renewals completed each year on average
Storm Manholes	<ul style="list-style-type: none"> Inspection of 260 manholes per year on average
Storm Catch Basins	<ul style="list-style-type: none"> Cleaning of 70% of catch basins per year Inspection of 550 catch basins per year on average 8 CB renewals completed each year on average
Storm Creek Crossings	<ul style="list-style-type: none"> Regular inspection of large diameter culverts before storm events
Storm Detention Ponds	<ul style="list-style-type: none"> Annual documented inspection of detention & retention ponds Preventative maintenance work completed to increase service life of the ponds
Storm Flood Protection	<ul style="list-style-type: none"> Annual deployment of portable dam flood protection system Sandbag preparation for flood protection

Roadway System

The City of Courtenay has a road network of approximately 353 lane km, accounting for 16% of the City's infrastructure.

Roads are broken down into four major categories of road types:

- **Arterial:** High-capacity urban road
- **Collector:** A low-to-moderate-capacity road that serves to move traffic from local streets to arterial roads
- **Local Industrial/Commercial:** A street to or through property zoned industrial
- **Local Residential:** A local service street used primarily for access to abutting property



ROAD CONDITION ASSESSMENT

The average age of the system is 20 years, and it has an overall useful life of 36 years. The system has 43% of its useful life remaining with a current backlog (assets beyond their useful life) of \$35.5M. In 2018, a comprehensive condition assessment of all road surfaces was conducted and projecting the results to 2022 showed the road network has an overall Pavement Condition Index (PCI) of 61/100. This score is considered 'Fair to Good'. However, we are seeing the Backlog (roads with a PCI < 40) grow from 7.6% to 17%. Generally, a very healthy agency will have less than 10% of its network in the backlog category with 12 - 15%. As soon as a City approaches and/or exceeds 20% backlog, the big-ticket work can spiral out of control as it piles up faster than the City can fund capital into the system. A forthcoming Road Condition Assessment will recalibrate the numbers and will provide updated PCI and backlog values.

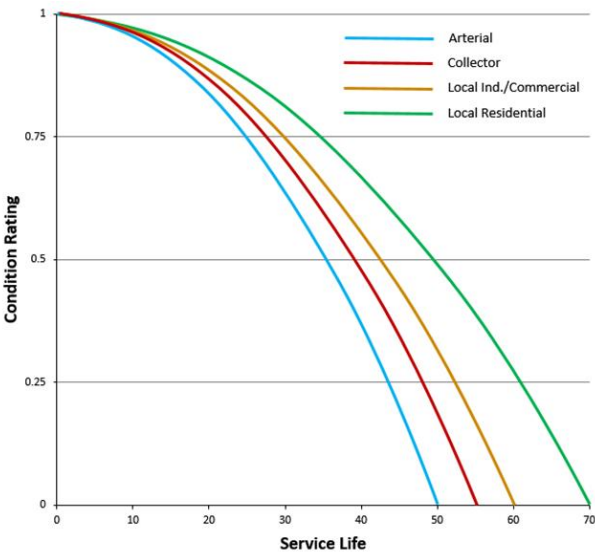


Figure 14. Road Condition Assessment

The City also owns and maintains an extensive network of sidewalks (173km), streetlights (1,528), bike lanes (15km), traffic signals (20), pedestrian-controlled crossings (30), road line markings, and traffic signs. Also included in the Roadway System are alleys, the 5th street bridge, retaining walls, and concrete barriers.

ROAD SPENDING FORECASTS

Considering all assets, the roadway system is determined to have a total replacement value of \$178M.

This SIIP recommends increasing annual funding from \$2.8M to \$3.4M to achieve sustainable funding levels.

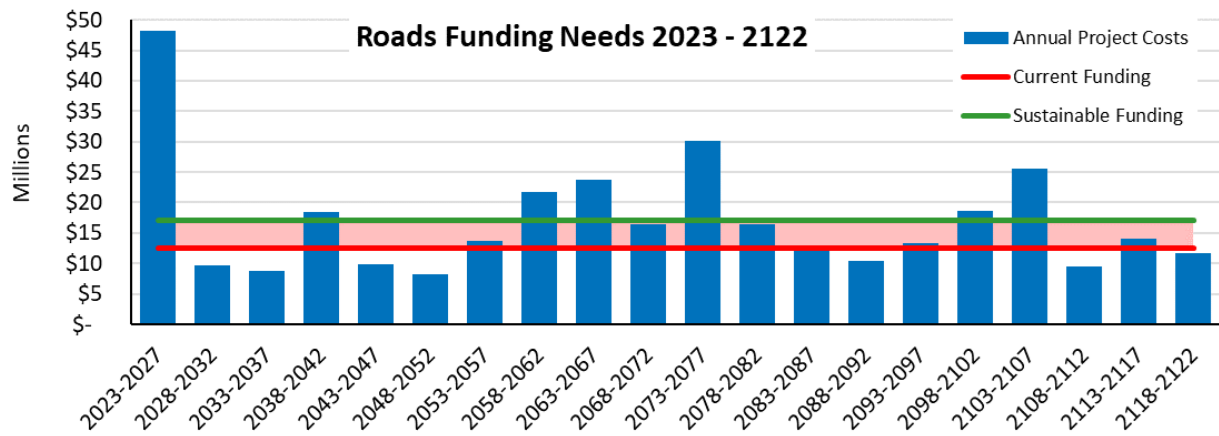


Figure 15. Roads Renewal Funding Needs by Decade

OPERATING PERFORMANCE INDICATORS

Staffing Level: 10 Full-time Employees

Total Operating Expenditure 2022 Budget: \$3.6 Million

Transportation System	
Service (Cost Centre)	Operating Performance Indicators (OPI's)
Road Infrastructure	<ul style="list-style-type: none"> • Pedestrian, Cycling & Pavement Renewal Program • Road patching, utility cut repairs, potholes and overlays • Weed control on road and curbs, • Grading, material hauling, bank stabilization, road side barrier maintenance.
Sidewalk / Walkways	<ul style="list-style-type: none"> • Renewal, repairs of panels, including let downs.
Signs / Lines	<ul style="list-style-type: none"> • Roadway marking including lines and spot locations
Street Lights	<ul style="list-style-type: none"> • Renewal of streetlight luminaires with LED • Electricity for operation of BCH and City owned lights
Traffic Signals	<ul style="list-style-type: none"> • Regular inspection and maintenance of lights and controllers
Ditch / Culverts	<ul style="list-style-type: none"> • Annual ditch cleaning and renewal of driveway culverts.
Brush Cutting	<ul style="list-style-type: none"> • Roadside mowing and cutting / pruning of ditches
Parking Lot Maintenance	<ul style="list-style-type: none"> • Pavement surface maintenance and parking lot lights
Street Sweeping	<ul style="list-style-type: none"> • 10 routes including weekly and bi-monthly roads, • Cleaning of debris after snow events and City road construction
Snow and Ice Control	<ul style="list-style-type: none"> • Annual snow and ice control on streets, sidewalks and City owned parking lots and facilities
Contract Services	<ul style="list-style-type: none"> • Crack sealing, Paving and Railway Crossing Signal maintenance
Garbage Collection	<ul style="list-style-type: none"> • Weekly and bi-weekly collection from public trash cans • Includes dog stations and needle boxes
Street Decorations	<ul style="list-style-type: none"> • Seasonal decoration of City Centre with banners and Christmas lights
Urban Issues	<ul style="list-style-type: none"> • Remediation of sites due to encampments or other urban issues.

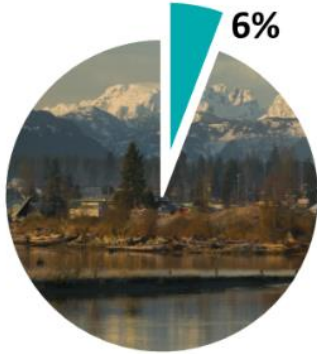
Building Facilities

The building facilities portfolio includes over 50 buildings accounting for 6% of the City's Infrastructure. The average age of the buildings is 23 years with an overall useful life of 47 years. The buildings have 50% of their useful life remaining with a current backlog (assets beyond their useful life) of \$8.2M. In lieu of a comprehensive condition assessment of all the components, system age can be used to determine that the overall condition of the building facilities is in the fair to poor range. The building facilities are broken down into the following building types:

- **Administrative Buildings:** City Hall, Public Works, and other facilities used for the administration of the City's operations
- **Recreation and Cultural Buildings:** Lewis Centre, Filberg Centre, Library, Museum, and other facilities for the enjoyment of the public

BUILDING CONDITION ASSESSMENT

In 2018, a Building Condition Assessment of all facilities was conducted addressing building components, including the structure, roofs, HVAC systems, electrical, fire suppression, inside finishes, and outside facilities. Following the 2018 assessment, a more detailed roof replacement assessment and estimated replacement costs were completed. Costs for these assessments are included in the long-term spending forecasts.



BUILDING FACILITIES SPENDING FORECASTS

Considering all components of City building facilities, the replacement costs for all components are estimated at \$64.5M.

The SIIP recommends increasing annual funding from \$600,000 to \$1.3M to achieve sustainable funding levels.

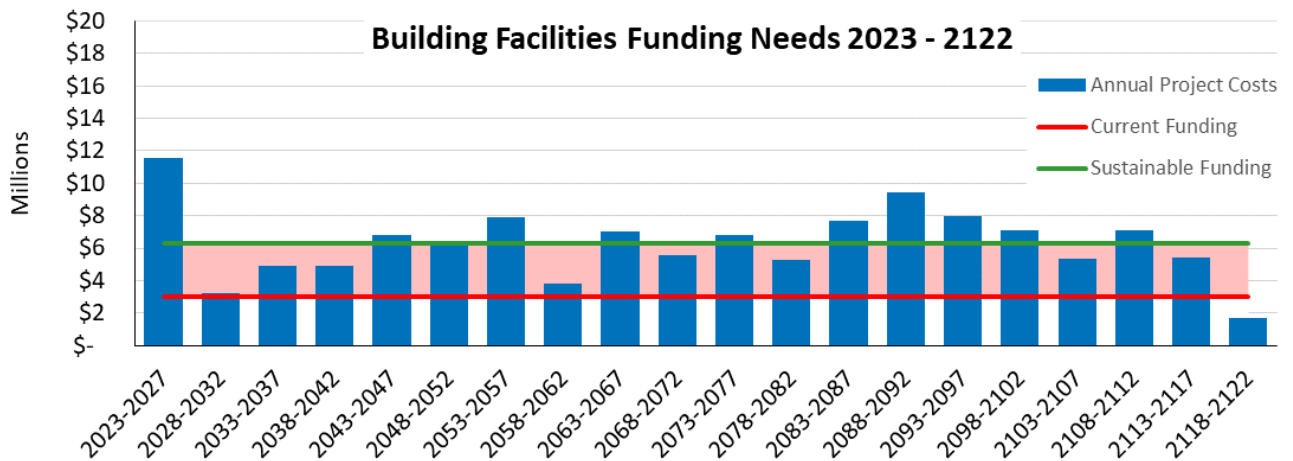


Figure 16. Building Facilities Renewal Funding Needs by Decade

OPERATING PERFORMANCE INDICATORS

Staffing Level: Five Full-time Employees


Total Operating Expenditure 2022 Budget: \$1.45 Million

Civic Properties Maintenance	
Service (Cost Centre)	Operating Performance Indicators (OPI's)
General Repair & Maintenance	<ul style="list-style-type: none"> Reactive and preventative maintenance to City facilities Planned renovations to facilities
Security Services	<ul style="list-style-type: none"> Security patrols and off-site alarm monitoring
Utilities	<ul style="list-style-type: none"> Electrical, natural gas utility payments
Fire Safety	<ul style="list-style-type: none"> Fire Inspections
HVAC	<ul style="list-style-type: none"> Heating and cooling contracted maintenance services
Electrical	<ul style="list-style-type: none"> Electrical contracted maintenance services
Plumbing	<ul style="list-style-type: none"> Plumbing and gas fitting contracted maintenance services
Painting	<ul style="list-style-type: none"> Internal and external painting of facilities
Power Washing	<ul style="list-style-type: none"> Contracted power washing services
Elevator Inspections	<ul style="list-style-type: none"> Regulatory elevator inspections
Asbestos Inspection & Sampling	<ul style="list-style-type: none"> Regulatory asbestos surveys and sampling
Roofing	<ul style="list-style-type: none"> Roofing inspection, repair or replacement services
Janitorial	<ul style="list-style-type: none"> Janitorial cleaning contract services for select buildings
Urbaloo	<ul style="list-style-type: none"> Downtown public washroom O & M
Building Rental	<ul style="list-style-type: none"> Rental of temporary trailers for staff
Graffiti & Vandalism	<ul style="list-style-type: none"> Removal or cleaning of vandalism



Fleet

The City's fleet includes over 100 vehicles and pieces of equipment, accounting for 1% of the City's Infrastructure but taking a critical role in the operation of the City. The average age of the system is eight years with an overall useful life of 13 years. The system has 40% of its useful life remaining with a current backlog (assets beyond their useful life) of \$4.2M. In lieu of a comprehensive condition assessment of all assets, fleet age can be used to determine that the overall condition of the fleet is in the fair to poor range. The Fleet is broken down into the following vehicle groups:



- **Light Trucks:** Pickups and other light vehicles used for public works, recreation, and facility maintenance
- **Heavy Trucks:** Dump trucks and heavier vehicles used for construction and snow & ice operations
- **Light equipment:** compactors, forklift, chipper, and other equipment
- **Heavy Equipment:** Backhoes, graders, and loaders
- **Trailers:** used for various purposes
- **Parks Equipment:** Mowers, turf equipment, tractors, skid steers, and other equipment
- **Fire Department:** Equipment and Apparatus
- **Cars / SUVs:** Light vehicles

FLEET SPENDING FORECASTS

Considering all vehicles, accessories and pieces of equipment, the replacement costs for all components are estimated at \$14.6M.

This SIIP recommends increasing annual funding from \$300,000 to \$1.1M to achieve sustainable funding levels.

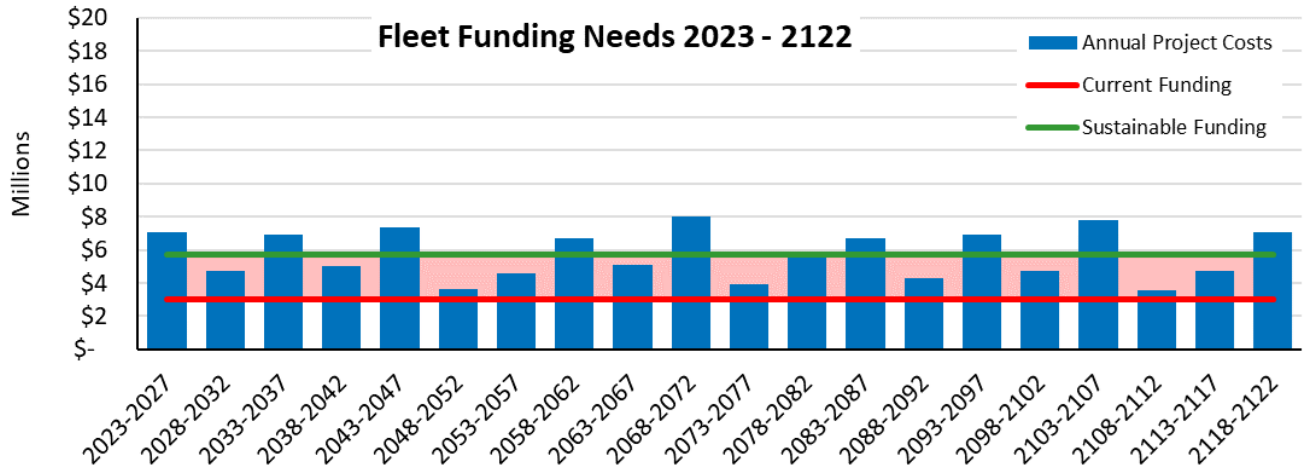


Figure 17. Fleet Renewal Funding Needs by Decade

OPERATING PERFORMANCE INDICATORS

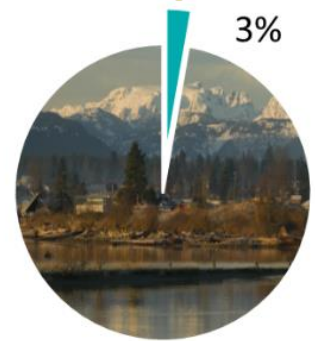
Staffing Level: Two Full-time Employees

Total Operating Expenditure 2022 Budget: \$700,000

Fleet Services	
Service (Cost Centre)	Operating Performance Indicators (OPI's)
General Repair & Maintenance - Reactive	<ul style="list-style-type: none"> Reactive maintenance to City fleet and equipment Includes maintenance to generators, trailers and accessories
General Repair & Maintenance - Preventative	<ul style="list-style-type: none"> Preventative maintenance to City fleet and equipment
Attachments	<ul style="list-style-type: none"> Maintenance, replacement of vehicle and equipment attachments
Insurance & Licensing	<ul style="list-style-type: none"> Vehicle insurance and other regulatory requirements
Fuel	<ul style="list-style-type: none"> Automobile and Equipment fuel and oil
Inspections & Testing	<ul style="list-style-type: none"> Inspections and testing for regulatory requirements

Parks and Recreation

Parks and recreation include over 70 parks accounting for 3% of the City's Infrastructure. The average age of the system is 20 years with an overall useful life of 45 years. The system has 56% of its useful life remaining with a current backlog (assets beyond their useful life) of \$1.6M. In lieu of a comprehensive condition assessment of all components, age can be used to determine that the overall condition of the parks and recreation system is in the fair to poor range. Parks and recreation are broken down into the following groups:



- **Park Amenities:** Benches, tables, fences, courts, garbage cans or any other similar feature
- **Landscape Areas:** Display beds, mulch, turf, hedges, hardscape, or other landscaping
- **Paved areas:** Asphalt paved areas, concrete walks, or curbing
- **Trees:** Street trees and park plantings
- **Cemetery:** Various features in the civic cemetery
- **Playgrounds:** Various parks around the City
- **Footbridges:** Made from wood, metal, and a combination thereof, built to variable standards
- **Sports fields:** Various types for single-season and all-weather use
- **Trails:** Unpaved walking trails in parks and connecting areas
- **Irrigation systems:** Various types built over several eras with different technologies
- **Stadium Lighting:** Two parks with sports fields with adequate lighting for evening events

PARKS AND RECREATION SPENDING FORECASTS

The replacement value for all park's infrastructure is estimated at \$30M.

This SIIP recommends increasing funding from \$300,000 to \$600,000 to achieve sustainable funding levels.

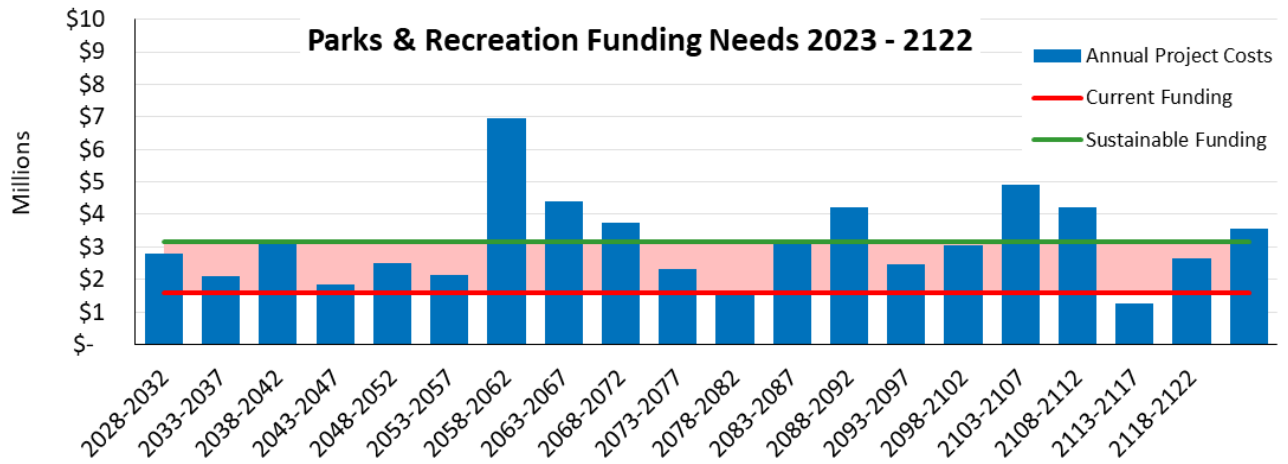


Figure 18. Parks & Rec Renewal Funding Needs by Decade

OPERATING PERFORMANCE INDICATORS

Staffing Level: 13 Full-time Employees

Total Operating Expenditure 2022 Budget: \$2.9 Million

Parks, Trails and Cemetery	
Service (Cost Centre)	Operating Performance Indicators (OPI's)
Community Parks	<ul style="list-style-type: none"> Reactive and preventative maintenance of destination parks that serve residents from the entire city and beyond.
Neighbourhood Parks	<ul style="list-style-type: none"> Reactive and preventative maintenance of parks that generally serve the catchment area similar to that of a school.
Nature Parks	<ul style="list-style-type: none"> Reactive and preventative maintenance of parks dominated by natural features such as forests and watercourses, often including environmentally sensitive areas
Maintained Greenspace	<ul style="list-style-type: none"> Reactive and preventative maintenance of parks that consist of small grassed and treed areas that does not support a significant amount of use.
Greenspace Buffer	<ul style="list-style-type: none"> Reactive and preventative maintenance of undeveloped greenspaces with the primary purpose of separating residential areas from commercial space
Greenway Trails	<ul style="list-style-type: none"> Reactive and preventative maintenance of narrow corridors for the purpose of supporting a trail, may have amenities such as benches, signs and plantings
City Boulevards	<ul style="list-style-type: none"> Maintenance of road side boulevards with a park or horticultural feature.
Tree Program	<ul style="list-style-type: none"> Planned and Reactive tree inspections
Parks Water Usage	<ul style="list-style-type: none"> Metered water usage tracking
Cemetery Maintenance	<ul style="list-style-type: none"> Materials, Equipment and wages to maintenance the Civic Cemetery
Recreation Facilities – Grounds Maintenance	<ul style="list-style-type: none"> Grounds maintenance in and around Recreation Facilities: Lewis Centre, Linc Youth, Filberg, Native Sons, Museum
Cultural Facilities – Grounds Maintenance	<ul style="list-style-type: none"> Grounds maintenance in and around Cultural Facilities: Sid Williams, Arts Centre, Library

Summary

The City of Courtenay began its Asset Management journey in earnest several years ago, and this report is the culmination of years of data collection, analysis, staff training and collaboration toward the goal of sustainable service delivery. The adoption of the Asset Management Bylaw in 2019 defined the need for work to begin on this Sustainable Infrastructure Investment Plan.

The City owns over \$1 billion in infrastructure in 2022 dollars, and there is an \$82 million infrastructure backlog consisting of assets considered beyond their useful lives. With approximately \$15 million in infrastructure related reserves and an increasing amount of infrastructure reaching the end of its useful life, the backlog could grow to \$246 million in the next 20 years.

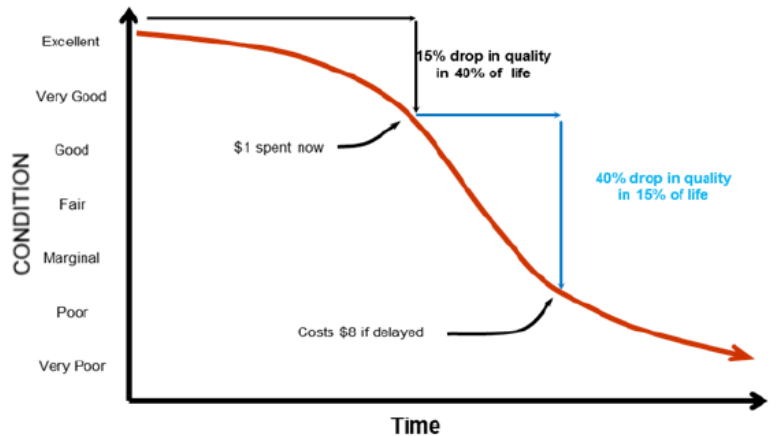
After completing a review of the City's infrastructure installation dates and useful lives, the long-term renewal spending needs were understood. The financial review of the annual available funding determined that there is an infrastructure funding gap of approximately \$8.9 million per year, which will grow to an estimated \$896 million over the next hundred years. No combination of borrowing or grants will meaningfully close the funding gap. Policy changes and an enhanced revenue strategy will be needed to position Courtenay on the path to long-term financial sustainability. Some changes have already been made, and others will need to be actively discussed. While the problem won't be solved in a year or two, the changes we make today will have a significant impact on the future generations of residents and business in the City of Courtenay.




Appendices



Appendix A: Basis for Asset Rating

It's unrealistic to complete a comprehensive condition assessment of every infrastructure class, so a combination of asset age, overall asset class consumption, sustainable funding, and condition assessments are used to create the asset class ratings outlined below. These asset class ratings are meant to be subjective. This process intends to act as a starting point for asset-class sustainability. The accuracy of the ratings will be further improved as more condition assessments are completed, and updated results are incorporated into the knowledge base of each asset class.



Rating	Description
	<p>Danger is the most serious of the ratings. It tells us the overall weighted assets class service life is over half consumed and has reached a point where the remaining life is less than half of the expected useful life. This means the asset is nearing the point where the existing renewal is underfunded, and deterioration is accelerating to the point where a gradual increase in funding will not be sufficient to overcome the decline in condition.</p>
	<p>Investment in renewal could be increased at the Warning point to bring funding to sustainable levels and avoid condition decline outpacing renewal. As more condition assessments and analysis is completed, asset classes (or components of asset classes) may be moved to the next rating class.</p>
	<p>At the Proceed with Caution point, funding for renewal is at a sustainable level, shown through long-term funding analysis or comprehensive condition assessments. However, caution should be exercised, and condition assessments should continue to monitor the overall state of the systems to ensure current funding is adequate and to avoid extreme increases in funding needs.</p>

Appendix B: Sensitivity Analysis

A sensitivity analysis has been conducted to demonstrate how sensitive the findings are to changing assumptions. Changing the assumptions used in preparing this SIIP could significantly change its conclusions.

The City created three scenarios to measure the effect of useful life on Infrastructure Backlog, the 100-year funding gap, and the annual sustainable funding gap:

Scenario 1: Run-to-failure, useful life is equal to an asset's physical life.

Scenario 2: The City's current risk-based approach to infrastructure management.

Scenario 3: Industry Standard (NAMS) approach to useful lives and road renewal.

	Scenario 1	Scenario 2	Scenario 3
	Run to Failure Approach	Risk-Based Approach	Industry Standard
Infrastructure Backlog	\$64M	\$82M	\$178M
100-Year Funding Gap	\$1.275B	\$1.48B	\$2.03B
Annual Sustainable Funding Gap	\$6.85	\$8.9M	\$14.4M

Appendix C: Tax and Rate Options

Modeling indicates the City will need to increase annual funding levels in order to close the sustainable funding gap. Deferring tax and utility frontage rate increases, or underfunding the increases, will result in the infrastructure backlog increasing combined with higher borrowing costs for longer periods as the City is forced to borrow to renew infrastructure. This plan has developed various tax and frontage rate increase options with the intention of recommending the most reasonable option for tax and rate payers, the results are below.

General Funding (Taxes)

Sustainable funding for all assets that fall under the general fund is \$9.4M annually and current funding from sustainable reserves is \$2.7M. To increase funding to sustainable levels the City would have to increase taxes approximately 17%, which would be above and beyond any regular tax increases for operations or capital upgrade programs.

Due to the significant infrastructure backlog (\$82M), significant debt will have to be taken on in the model, in reality the City may choose to risk manage the assets to end of physical life.

Tax Increase Option ¹	Tax Revenue 2023 - 2122	Debt Interest Paid 2023 - 2122	Investment Returns 2023 - 2122	Net Cost to Taxpayer 2023 - 2122	
A: 1 yr x 17%	\$944,861,000	\$70,808,000	\$(3,841,000)	\$1,011,828,000	
B: 5 yrs x 3%	\$944,858,000	\$89,402,000	\$(3,278,000)	\$1,030,982,000	
C: 10 yrs x 1.5%	\$944,861,000	\$112,528,000	\$(2,841,000)	\$1,054,548,000	} Recommended

Table 11: General Taxation Increase Options

¹ Does not include additional tax increases for tax funded operating expenses or growth

The plan recommends the City implement Option C: A 1.5% cumulative Infrastructure Levy for 10 years.

Water Utility

While borrowing early in the long-term plan is necessary for the water utility, investment returns over the term of the plan significantly reduce the net cost to the ratepayer. Recommended changes will be subject to a further detailed analysis in the water and sewer rate review.

Rate Increase Option ¹	Frontage Rate Revenue 2023 - 2122	Debt Interest Paid 2023 - 2122	Investment Returns 2023 - 2122	Net Cost to Ratepayer 2023 - 2122
A: 1 yr x 24%	\$283,145,000	\$25,821,000	\$(26,782,000)	\$282,184,000
B: 5 yrs x 4%	\$283,145,000	\$30,864,000	\$(25,118,000)	\$283,891,000
C: 10 yrs x 1.9%	\$283,144,000	\$37,131,000	\$(23,027,000)	\$297,248,000

}
Recommended

Table 12: Water Utility Fronrage Rate Options

The plan recommends the City implement Option B: A 4.0% cumulative Infrastructure Levy for 5 years.

Sewer Utility

Rate Increase Option ¹	Frontage Rate Revenue 2023 - 2122	Debt Interest Paid 2023 - 2122	Investment Returns 2023 - 2122	Net Cost to Ratepayer 2023 - 2122
A: 1 yr x 19%	\$256,097,000	\$1,910,000	\$(60,097,000)	\$197,910,000
B: 5 yrs x 2.9%	\$256,097,000	\$3,539,000	\$(57,406,000)	\$202,230,000
C: 10 yrs x 1.3%	\$256,097,000	\$6,541,000	\$(54,529,000)	\$208,109,000

} Recommended

Table 13: Sewer Utility Rate Options

The plan recommends the City implement Option B: A 2.9% cumulative Infrastructure Levy for 5 years.

Appendix D – Calculations

Calculations for the 1.5% recommended cumulative tax increase are shown below:

Current base funding for General Fund capital renewal from sustainable reserves: \$2.7M

- 2024 Contribution to the SIIP renewal reserve (1.5%): \$468,000
- 2025 Contribution to the SIIP renewal reserve (1.5%): \$508,000 + \$468,000 from 2024.
 - The cumulative nature of the contribution adds an additional \$40,000
- 2026 Contribution to the SIIP renewal reserve (1.5%): \$551,000 + \$508,000 (2025) + \$468,000 (2024).

	Year 1	Year 2	Year 3	Year 4	Year 5	Year 6	Year 7	Year 8	Year 9	Year 10
Base Funding	\$2.7M	\$2.7M	\$2.7M	\$2.7M	\$2.7M	\$2.7M	\$2.7M	\$2.7M	\$2.7M	\$2.7M
Year 1	\$468k	\$468k	\$468k	\$468k	\$468k	\$468k	\$468k	\$468k	\$468k	\$468k
Year 2		\$508k	\$508k	\$508k	\$508k	\$508k	\$508k	\$508k	\$508k	\$508k
Year 3			\$551k	\$551k	\$551k	\$551k	\$551k	\$551k	\$551k	\$551k
Year 4				\$598k	\$598k	\$598k	\$598k	\$598k	\$598k	\$598k
Year 5					\$648k	\$648k	\$648k	\$648k	\$648k	\$648k
Year 6						\$690k	\$690k	\$690k	\$690k	\$690k
Year 7							\$735k	\$735k	\$735k	\$735k
Year 8								\$780k	\$780k	\$780k
Year 9									\$825k	\$825k
Year 10										\$870k
Total Funding	\$3.2M	\$3.7M	\$4.3M	\$4.9M	\$5.5M	\$6.2M	\$6.9M	\$7.7M	\$8.5M	\$9.4M

Glossary of Terms

The following commonly used terms and definitions have been described as they relate to the City of Courtenay's Asset Management Program and in the context of this report:

SIIP Model	the model created in Microsoft Excel to analyze parallel cost and funding pressures and evaluate the annual and long-term infrastructure cash flow.
Asset	also known as a tangible capital asset, is a physical component of a system that has value, enables services to be provided, and has an economic life of greater than 12 months.
DCC	development cost charge
Infrastructure Backlog (deficit)	the replacement value of all assets which are in service beyond their expected service life. Infrastructure backlogs may result in public complaints, e.g. roads are visibly full of potholes, sewer pipes are prone to backup due to root intrusion and groundwater infiltration, and regular water main breaks or leaks resulting in lost revenue.
Infrastructure Funding Gap	the difference in funding between current and sustainable funding levels. Also known as the funding shortfall, and is also related to the annual funding gap – the annual gap between current and annual sustainable funding.
Infrastructure Renewal Backlog	in-service assets considered beyond the useful lives used in the practical risk-based model to generate the results of this report.
Key Performance Indicator	A quantifiable measure to evaluate the success of an organization in meeting objectives for performance.
Level of Service Increase	capital works to improve the provision of a particular service. Service levels usually relate to quality, quantity, reliability, responsiveness, environmental acceptability, and cost.
Linear Asset	which is also known as a continuous asset, is infrastructure that is maintained in segments, such as water mains, sanitary mains, storm mains, and roads.
Maintenance	the actions necessary to retain or restore an asset to functioning condition (excluding rehabilitation or renewal). Maintenance may be preventative or corrective.
Operations	the actions necessary to keep an asset functioning and providing service (excluding maintenance, rehabilitation, or renewal), for example power, consumable materials, staff salaries, etc.

Physical Life	the actual time that an asset is in service without interruption before failure. Often longer than useful life as physical life requires accepting a risk of in-service failure to see the full life of an asset.
Remaining Life	the anticipated time left that an asset would remain usable, based on its expected service life. This can be adjusted according to condition to reflect the unique conditions of each asset (e.g., usage, material, soil, quality of installation).
Renewal	The replacement, restoration, rebuilding or refurbishment of infrastructure with a similarly functioning asset. Often combined with, but different from, an upgrade
Replacement Value	the cost (in current dollars) to upgrade, refurbish or replace existing facilities with facilities of equivalent capacity or performance capability.
Risk Mitigation	capital works to reduce risks associated with service provision.
Sustainability Gap	also known as the funding gap in this report, this is the difference between the funding for asset renewal that is available and the long-term funding required for sustainable infrastructure replacement.
Sustainable Funding	the decision to fund infrastructure renewal at the rate that assets are consumed over the long-term. Similar to Annual Sustainable Funding, which is the annual contribution to fund a sustainable renewal program.
Sustainable Funding Sources	Taxes, Utility rates, and transfers from Other governments through agreement (e.g. Community Works Funding, 'Gas Tax'). Borrowing, application-based grants, or funding from reserve without replenishing is considered unsustainable funding.
TCA	tangible capital asset
The Plan	the Sustainable Infrastructure Investment Plan, which sets out a strategy for closing the gap between the City's current funding level and the level required to replace assets at the end of their service life.
Upgrade	See Level of Service Increase
Useful Life (Functional)	the typical life expectancy commonly used for asset time in-service. Could also be considered an asset's expected time to be in service before some form of intervention is required. This is typically used for TCA reporting (as opposed to for asset management purposes) and is based on limiting the level of risk by intervening prior to some sort of failure or interruption.

List of Figures & Tables

- Figure 1. Asset Management BC Framework for Sustainable Service 18
- Figure 2. Distribution of Courtenay's Infrastructure Assets 22
- Figure 3. Assets Consumed in total and by asset class 23
- Figure 4. Courtenay's 100-year infrastructure renewal timing & Infrastructure funding gap 24
- Figure 5. Current vs. Sustainable Funding 25
- Figure 6 Estimated Improvement Costs from Master Plans 26
- Figure 7 Lifecycle Costs of New Development 27
- Figure 8 Water system growth by decade 41
- Figure 9 Water Renewal Funding Needs by Decade 42
- Figure 10 Wastewater system growth by decade 44
- Figure 11 Wastewater Renewal Funding Needs by Decade 45
- Figure 12 Stormwater system growth by decade 47
- Figure 13 Stormwater Renewal Funding Needs by Decade 48
- Figure 14 Road Condition Assessment 50
- Figure 15 Roads Renewal Funding Needs by Decade 51
- Figure 16 Building Facilities Renewal Funding Needs by Decade 54
- Figure 17 Fleet Renewal Funding Needs by Decade 57
- Figure 18 Parks & Rec Renewal Funding Needs by Decade 59

- Table 1. Asset Value by Class 22
- Table 2. Current vs. Sustainable Funding by Asset Class 24
- Table 3. Average Funding Source Breakdown 25
- Table 4. Managing the Impact of Climate Change on Assets and Services 30
- Table 5. Operational Service Cost KPIs from 2022 Financial Plan 32
- Table 6. 2022 General Operating Budget by Department 33
- Table 7. Sample Risk Register 34
- Table 8. Operating vs Capital Budgets 37**
- Table 9. Costs of infrastructure-driven services 37
- Table 10. Investment Returns 39
- Table 11: General Taxation Increase Options 65
- Table 12: Water Utility Rate Options 66
- Table 13: Sewer Utility Rate Options 66



City of
Courtenay

ZOOM Window Space

Sustainable Infrastructure Investment Plan

A 100-YEAR PLAN

Presented by:
Chris Thompson, Manager of Public Works Services
May 22, 2024

Outline

Sustainable Infrastructure Investment Plan

- Why was this plan prepared?
- Why 100 Years?
- Background
- What is Sustainable Funding?
- Courtenay Findings
- Recommendations

ZOOM Window Space

[cbc.ca](https://www.cbc.ca)

Prince Rupert declares local state of emergency over water main breaks, supply interruptions | CBC News

CBC News · Posted: Dec 18, 2022 3:26 PM PT | Last Updated: December 18



Crews evaluate the scope of damage on Hwy. 19 after a sinkhole damaged the road in the northbound lanes on Thursday, Nov. 18. (Alex Rawnsley/NanaimoNewsNOW)

HIGHWAY HEADACHES

By NanaimoNewsNOW Staff

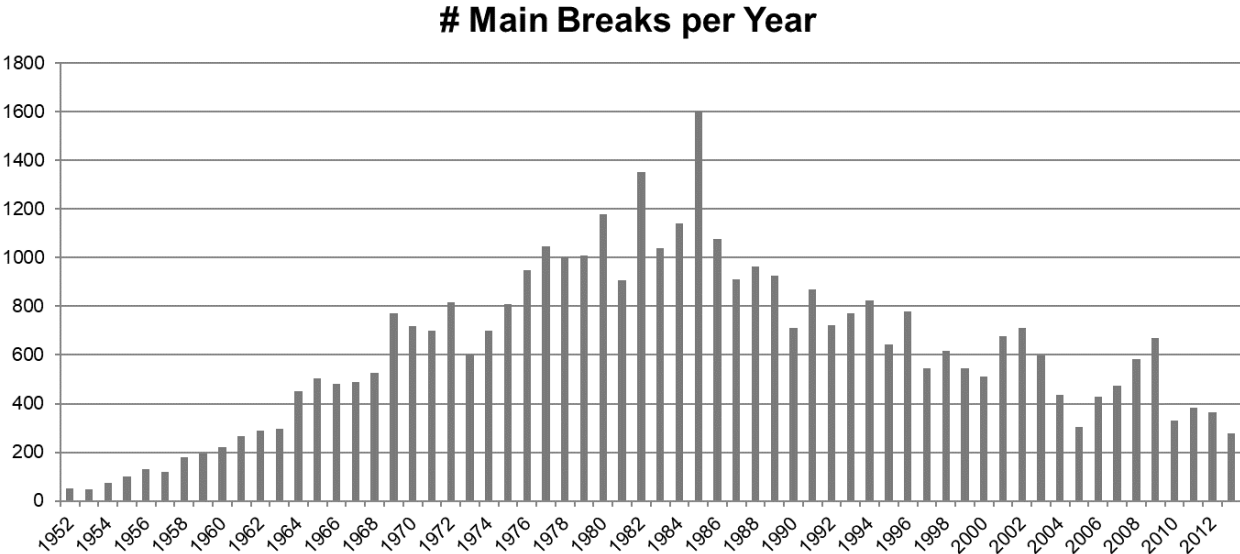
Top Stories of 2021: Sinkhole slows down Hwy. 19

Dec 20, 2021 | 6:58 PM

Infrastructure Examples

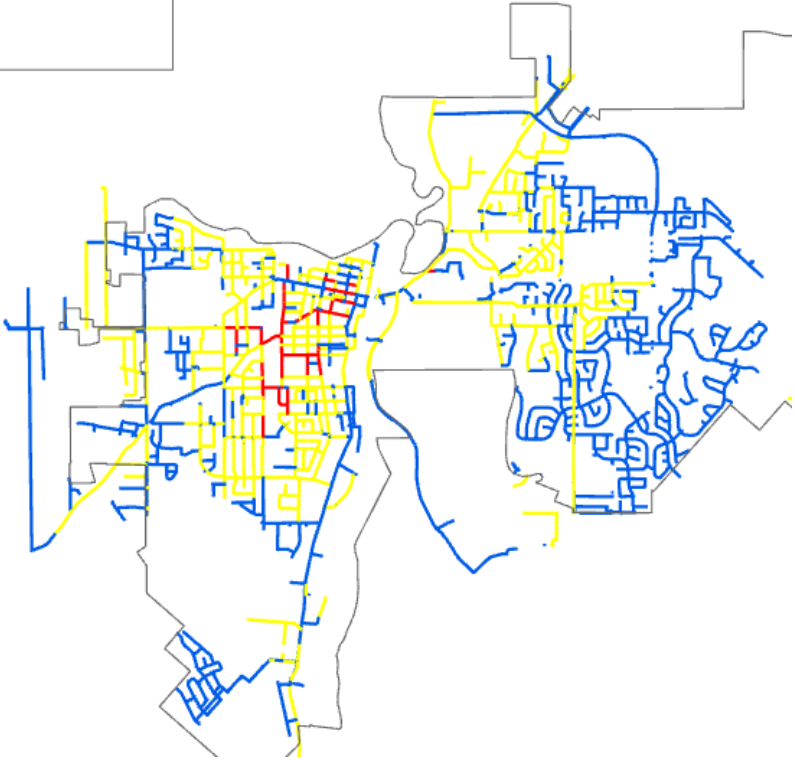
ZOOM Window Space

Watermain Break History



Water Mains by Material

- Asbestos Cement
- Cast Iron
- PVC



Background

ZOOM Window Space



Since incorporation in 1915, Courtenay has accumulated over
\$1 billion worth of infrastructure.

Background

ZOOM Window Space

- 2015 Asset Management Policy
- 2019 Asset Management Bylaw
- 2021 - 2022 Council Strategic Priority

This is the first time a Courtenay City Council has seen a plan like this.



Key Findings

ZOOM Window Space

Asset Inventory

\$1.086B
Asset Replacement Cost

Future Growth

\$64M
Future City Costs

Infrastructure Backlog

\$82M
Infrastructure Backlog Cost

Debt

\$100M
Potential City Borrowing Costs

Sustainable Funding Gap

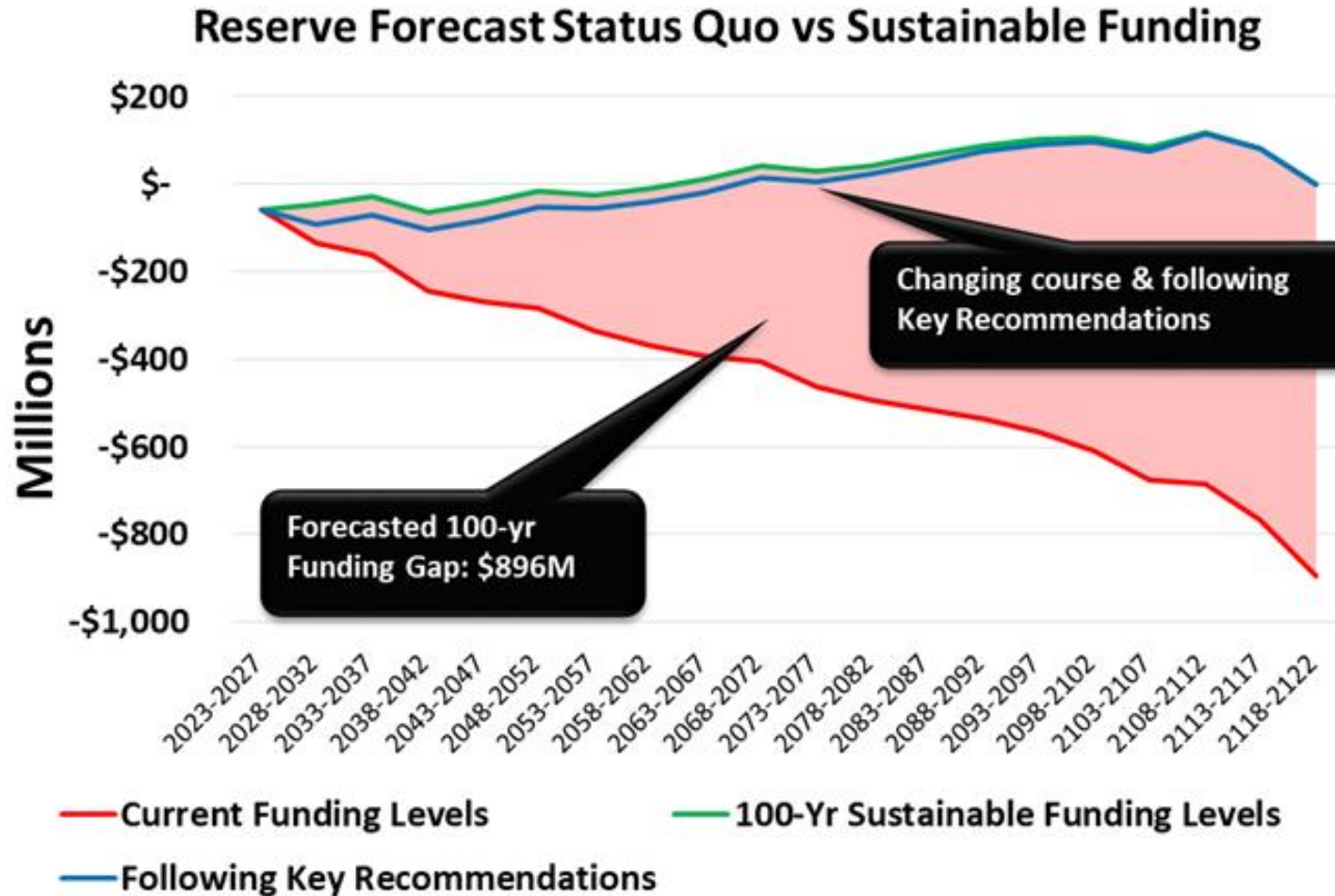
\$8.9M
Sustainability Funding Gap

Cost of Climate Change

\$ Unknown
Both a Risk and Demand

Key Findings

ZOOM Window Space



Key Recommendations

- Increase funding to sustainable levels

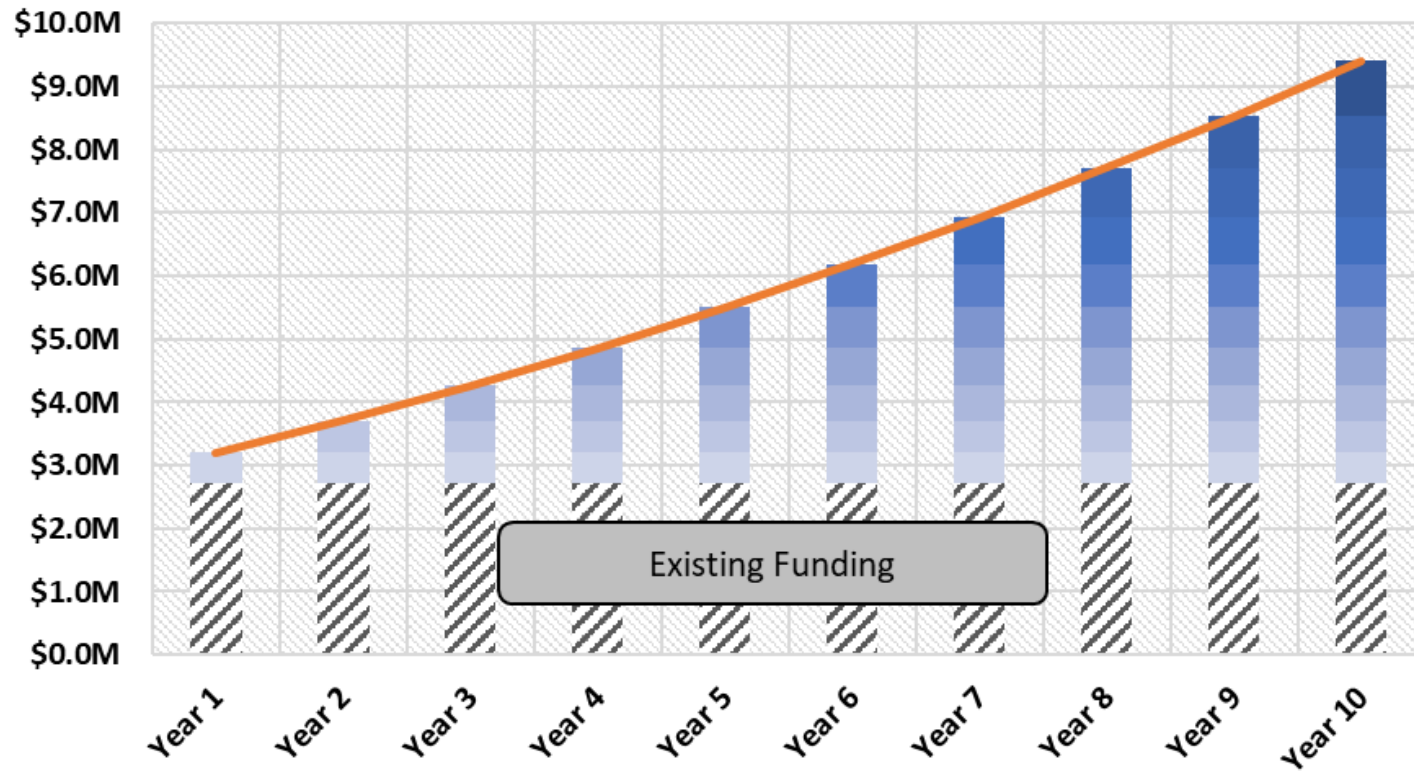
	Recommended Option	Annual \$ Impact Per Household
General Taxation	1.5% for ten years	\$25

- Convert obsolete debt servicing budgets
- Utilize Non-Market Change Revenue
- Integrate lifecycle costing
- Align long-term cash flows
- Update the DCC Program

Cumulative Infrastructure Contribution

ZOOM Window Space

Cummulative SIIP Contribution from General Funding



Future Considerations

ZOOM Window Space



- Equitable renewal spending for each asset class
- Efficient capital delivery
- Service Levels
- Review borrowing and spending options

Next Steps

ZOOM Window Space



The Way Forward

Policy changes and an enhanced revenue strategy are needed to put Courtenay on the path to long-term financial sustainability.



BRITISH
COLUMBIA

VIA EMAIL

Ref: 67049

May 8, 2024

His Worship Bob Wells
Mayor of the City of Courtenay
830 Cliffe Avenue
Courtenay BC V9N 2J7
Email: bwells@courtenay.ca; jokane@courtenay.ca

Dear Mayor Wells:

Thank you for your letter of April 5, 2024, requesting Homeless Encampment Action Response Team (HEART) and Homeless Encampment Action Response Temporary Housing (HEARTH) programs in your community.

I understand the challenges communities across BC, including Courtenay, are facing in responding to the impacts of the housing crisis. We share a commitment to provide people facing homelessness and living in encampments with supports to come inside and access suitable housing options.

The Province is keen to partner with local governments, First Nations, and community and Indigenous organizations looking to implement new provincial programs designed to reduce homelessness and prevent future encampments. The HEART and HEARTH programs were launched in 2023 as part of the Belonging in BC Provincial Homelessness Plan, with the first phase focused on priority communities with complex encampment challenges, site prospects, and partnership opportunities. Programs have launched in Abbotsford, Prince George, Nanaimo, Victoria, and Kelowna. We look forward to launching in additional communities and Courtenay's interest is noted.

.../2

Office of the
Minister of Housing

Website:
www.gov.bc.ca/housing

Mailing Address:
PO Box 9074 Stn Prov Govt
Victoria BC V8W 9E9
Phone: 236 478-3970

Location:
Parliament Buildings
Victoria BC V8V 1X4
Email: HOUS.Minister@gov.bc.ca

His Worship Bob Wells
Page 2

I appreciate the City's commitment to identify land and opportunities for additional shelter and housing, as well as support for the newly purchased 925 Braidwood Avenue site where the Province—through BC Housing—will construct a 60-unit supportive housing building and a separate, permanent, purpose-built shelter with 40 beds. This will add to the existing three year-round/ temporary shelter sites, totalling 59 shelter spaces, in Courtenay.

I recognize that, in the interim, there remains an urgent need for shelter spaces for vulnerable people in your community, especially during months with extreme weather. BC Housing is currently working on the 2024/25 Extreme Weather Response program planning. Communities are encouraged to reach out directly with any questions and discuss their plans and potential shelter needs to Jennifer Fox, Regional Director of Vancouver Island, at: jfox@bchousing.org or Sarah Smith, Regional Director of Development, at: ssmith@bchousing.org.

I appreciate your commitment to the important work of supporting people sheltering in encampments to access a pathway to stable housing. Thank you again for writing.

Sincerely,

A handwritten signature in black ink, appearing to be 'Ravi Kahlon', written in a cursive style.

Ravi Kahlon
Minister of Housing

From: [Prime Minister | Premier Ministre](#)
To: [Bourgeois, Lisa](#)
Cc: minister-ministre@infcc.gc.ca
Subject: RE: Office of the Prime Minister/Cabinet du premier ministre
Date: Friday, May 10, 2024 8:07:17 AM
Attachments: [2024-30-04 Letter to Prime Minister Trudeau RE Municipal Financing & Infrastructure Aid.pdf](#)
[image001.png](#)

Dear Mayor Wells:

On behalf of Prime Minister Justin Trudeau, I would like to acknowledge receipt of your correspondence of April 30, 2024, regarding a resolution passed by Courtenay Council in relation to federal infrastructure funding and municipal financing.

Thank you for writing to the Prime Minister. You may be assured that your comments, offered on behalf of the City of Courtenay, have been carefully reviewed.

I note that you have sent a copy of your letter to the Honourable Sean Fraser, Minister of Housing, Infrastructure and Communities. While the Prime Minister appreciates receiving the City of Courtenay's resolution, he will leave your correspondence to be considered by Minister Fraser.

Once again, thank you for writing.

A. Opalick
Executive Correspondence Officer / Agente de la correspondance
Executive Correspondence Services / Services de la correspondance de la haute direction

----- Original Message -----

From: lbourgeois@courtenay.ca
Sent: Tuesday, April 30, 2024, 1:22 PM
To: sean.fraser@parl.gc.ca; justin.trudeau@parl.gc.ca;
Cc: ggarbutt@courtenay.ca; CouncilDistribution@courtenay.ca
Subject: Call for Federal Aid in Infrastructure Funding and Municipal Financing

Dear Prime Minister,

Please find attached the letter from the City of Courtenay requesting federal aid in infrastructure funding and municipal financing.

We eagerly await your response on this urgent matter.

Best regards,

Lisa Bourgeois, CCMP (She/Her) | City of Courtenay
Deputy Corporate Officer

T 250-334-4441 ext.7225 | M 250-218-2993
E lbourgeois@courtenay.ca

830 Cliffe Avenue , Courtenay, B.C. V9N 2J7
courtenay.ca | [Facebook](#) | [LinkedIn](#) | [Instagram](#)

I respectfully acknowledge that the land on which we gather and work is the Unceded traditional territory of the K'ómoks First Nation.



Briefing Note

To: Council

File No.: 7710-05

From: Director of Recreation, Culture, and Community Services

Date: May 22, 2024

Subject: Courtenay and District Memorial Outdoor Pool and Wading Pool

PURPOSE: To update Council on recent repairs made to the Courtenay and District Memorial Outdoor Pool and the decision to close the wading pool until such time as further assessments can be completed.

BACKGROUND:

On January 24, 2024 staff provided Council with an update regarding the Courtenay and District Memorial Outdoor Pool, including condition assessments. The report outlined immediate actions for the 2024 operating season, as well as proposed short and long term plans. At that meeting Council resolved:

THAT based on the January 24, 2024 report "Courtenay and District Memorial Outdoor Pool - Condition Assessments and Options Analysis", Council direct staff to proceed with procurement to start immediate repairs for the Courtenay Memorial Pool; and

THAT Council direct staff to proceed with procurement for an Options Analysis for the future of the pool at its current location.

Staff initiated and completed repairs, and continue to finalize condition assessments on both the outdoor pool and wading pool.

DISCUSSION:

Outdoor Pool

Immediately required repairs and upgrades have been completed or are underway for the outdoor pool including the following:

- Completed installation of anti-entrapment shield to main drain to reduce health and safety risks
- Replacement of sand filter medium and repairs to filter components underway
- Annual basin and deck repairs, including painting, completed.

It is expected that the outdoor pool will open on or near to planned schedule once repairs to the sand filter are complete in mid-May. Condition assessments of the outdoor pool are expected to be completed in summer of 2024, which will inform the scope of work for the Options Analysis for the future of the pool at its current location.

Wading Pool

As per the January 24, 2024 staff report, initial condition assessments of the wading pool identified significant water loss through a concrete drain sump that requires repair and may be affecting the wading pool's turnover rates. Further inspections of the wading pool have identified additional areas that require further assessment to ensure the wading pool is operating in full compliance with the BC Pool Regulation and BC

Pool Design Guidelines. Completion of this assessment is not expected until early summer 2024, following which staff will review the scope of repairs required to determine a path forward.

The wading pool is typically open July and August and offers free access to shallow, non-lifeguarded water experiences – typically for small children and their families. Based on the dates for the completed condition assessment and likely timelines for any associated repairs, it is expected that the wading pool will not open for the 2024 season. Due to the nature of the areas requiring further investigation, the City will be required to submit a repair plan to Island Health for approval before the wading pool can be opened. Staff are also cognisant of the upcoming Options Analysis and want to ensure that any repairs and the associated financial impacts align with future plans for the outdoor pool to demonstrate fiscal responsibility.

While the closure of the wading pool will be disappointing to the community, especially those with young children, the adjacent spray park offers similar water-based experiences. In addition, the 2024 season is the Courtenay and District Memorial Outdoor Pool's 75th anniversary, and as per Council's direction, public admission to the outdoor pool will be free for this year.

Island Health

Island Health, through Environmental Health Officers, inspect public pools to assess compliance with the BC Pool Regulation and BC Pool Design Guidelines to ensure public health and safety. As such, staff are in regular communication with Island Health regarding the outdoor and wading pool operations. Through recent discussions with Island Health, it has been made clear that Island Health is seeking an action plan from the City for the future of the Courtenay and District Memorial Outdoor Pool following the completion of condition assessments.

The City's decision to complete an Options Analysis considering repair, renovation, or redevelopment will meet Island Health's requirements to have this work completed by the end of 2024.

FINANCIAL IMPLICATIONS:

Budget for condition assessments is a carry-forward from 2023 and funded by the Comox Valley Regional District (CVRD) recreation grant service.

Budget for immediate repairs to the outdoor pool and wading pool of \$75,000 in 2024 is funded by the CVRD recreation grant service.

It is expected that all costs will be covered by the grant funds received from the CVRD.

ADMINISTRATIVE IMPLICATIONS:

Planning for the future of the Courtenay and District Memorial Outdoor Pool is a strategic priority and incorporated into the work plans of Engineering Services and Recreation, Culture, and Community Services. Engineering Services will lead the Options Analysis and necessary repairs, and will work with Operational Services to complete the annual maintenance in advance of the 2024 operating season. Consultants with technical knowledge specific to this work will be utilized as required.

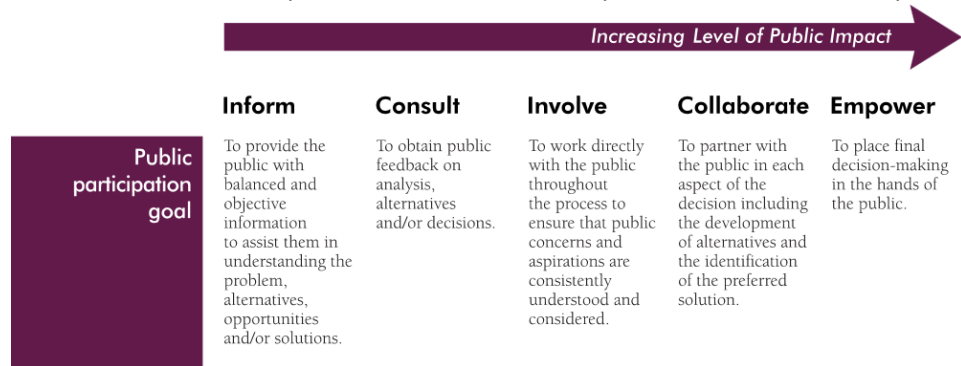
STRATEGIC PRIORITIES REFERENCE:

This initiative addresses the following strategic priorities:

- Parks and Recreation - Complete recreation facilities need assessments and capital improvements: Florence Filberg Centre, Courtenay & District Memorial Outdoor Pool, Lewis Centre

PUBLIC ENGAGEMENT:

Staff would inform the public based on the IAP2 Spectrum of Public Participation:



© International Association for Public Participation www.iap2.org

RECOMMENDATION: THAT Council receive the “Courtenay and District Memorial Outdoor Pool and Wading Pool” briefing note.

Prepared by: Susie Saunders, Director of Recreation, Culture, and Community Services
Reviewed by: Adam Pitcher, ASCT, PMP, Manager of Engineering, Capital Projects
Chris Davidson P. Eng, PMP, Director of Engineering Services
Concurrence: Geoff Garbutt, M.Pl., MCIP, RPP, City Manager (CAO)



The Corporation of the City of Courtenay

Briefing Note

To: Council

File No.: 0570-01

From: City Manager (CAO)

Date: May 22, 2024

Subject: Management Reports - 2024

PURPOSE: To update Council on 2024 projects and strategic priorities, by providing the attached Management Reports.

RECOMMENDATION: THAT Council receive the “Management Reports – 2024” briefing note.

ATTACHMENTS:

1. City Manager Report
2. Corporate Services Report
3. Engineering Services Report
4. Recreation, Culture and Community Services Report

Prepared by: Geoff Garbutt, M.PI, MCIP, RPP, City Manager (CAO)
Kate O’Connell, M.P.P., Director of Corporate Services (CO)
Chris Davidson, P.Eng, PMP, Director of Engineering Services
Susie Saunders, Director of Recreation, Culture and Community Services

Concurrence: Geoff Garbutt, M.PI., MCIP, RPP, City Manager (CAO)

**CITY OF COURTENAY
MANAGEMENT REPORT**



DEPARTMENT	
City Manager (CAO)	Geoff Garbutt

INITIATIVE	DETAILS	DATE	% OF TASK	UPDATE & COMMENTS
Capital Projects				
N/A				
Operational Projects				
KFN Service Agreement IR2	Interim Agreement in Place, focus is new consolidated agreement	Interim Agreement and updated Agreement	40%	Reviewing previous draft document with KFN staff and Courtenay Staff. Project progressing but Work delayed due administrative change, will utilize best practice examples and address: water, sewer, fire protection as focus - current agreement in place as interim, anticipate to have update Q4 2024
Housing Strategy: BC Housing Outreach/Housing Projects	Develop overall Strategy for Housing including Supportive Housing/Shelter and Affordable Housing - continue work from 2022 and update with 2023/26 focus		65%	City staff team developed to work directly with BC Housing on roster of public and private lands available for affordable housing development. Build on 2022 work to formulate action plan for Purpose Built Supportive Housing/Shelter stream and Affordable Housing stream. Team meeting twice monthly with BC Housing on identified opportunities. TUP conditionally issued for The Lodge and focused discussions with Landowners ongoing. Elected Officials Forum on Affordable Housing with CVRD on Oct 24/24; Purchase of Braidwood Property for Shelter, Services and Supportive Housing completed, zoning for use in Q2 2024 and Construction 2025 Next Steps: Report to Council on Interim Housing and Shelter Service Options
Strategic Priorities				
Strategic Plan Implementation and Reporting	Develop Reporting Format and Report	Fall 2023	75%	Will develop following Strategic Plan adoption, will tie outcomes to Annual Report and Financial Planning and Communications Strategy
Budget Process August 2023 - April 2024	Overall Budget Process Developed	Aug to April	100%	Initial review internally by staff and currently developing materials for Council workshops in November
	Review Format with Senior Staff and CFO	Aug to Sept	100%	Complete
	Report to Council on Budget	Spring 2024	100%	Complete April 24, 2024
	Present to Council for Adoption	Spring 2024	100%	Complete May 5, 2024; process underway to review 2024 financial planning process and incorporate Council I feedback into 2025 process
Indigenous Relations and Reconciliation Plan	Engage Consultant and Staff	2024/2025	50%	In Development - implemented action items: Monthly Meeting Mayor/Chief and Council (currently on hold), Monthly CAO/Band Administrator and Director of Intergovernmental Rels, Airpark Totem, McPhee Meadows Engagement, Ongoing Staff Training Underway, Indigenous Procurement Policy Developed - professional fees included in 2023 - formal framework to be developed 2024 through council engagement, Report to May 8 Council Meeting to engage Indigenous Engagement Consultant to facilitate Reconciliation Action Plan
Economic Development Review	City Approach to Economic Development	Summer 2024/Spring 2025	40%	In Development - 2023-2026 Stragic Plan item, MRDT in place w agreement for 4VI to mange, CVRD to support administration, Discussion with ICET re grant support for strategy, 2023 budget item to engage external resources to determine options and work with Council to start forward movement; Inter Municipal Partnership Developed with CV Chamber of Commerce to deliver Business Attraction and Retention Service - 3 Year Contract Approved begining of Q2 2024
Strategic Land Acquisition Strategy	Identify Lands Required to Address Municipal Needs to Deliver on Strategic Priorities	Summer 2024/Spring 2025	30%	In Development - 2023-2026 Stragic Plan item, RFQ Developed to secure consulting support for initiative Q2 2024 release, Property Acquisition in support of Strategic Initiatives Underway in advance of Strategy: Property for Purpose Built Shelter, Services and Supportive Housing secured, Anderton Dike Remediation aquisition initiated

DEPARTMENT	CORPORATE SERVICES
DIRECTOR	KATE O'CONNELL



INITIATIVE	DETAILS	ANTICIPATED COMPLETION	% OF TASK	UPDATE & COMMENTS
Operational Projects				
VI Library	Lease	On Hold	30%	Pending recruitment of a property agent.
Financial Plan Communication	Tax notices, newspaper ads, social media	COMPLETE	100%	Bylaws have been adopted, tax insert is complete.
2023 Annual Report	Legislated requirement	Summer 2024	80%	Final design - with Directors for review
Privacy Management Plan - Legislative Compliance	Legislative requirements	Fall 2024	10%	Briefing note provided to Council on legislated requirement.
TEMPEST - Calls for Service	Bylaw mobile reporting	Fall 2024	5%	Budget approved, delays due to Tempest staff shortage. Arranging demo with applicable departments.
Cemetery Review	Review cemetery bylaw, fees and charges.	On Hold	60%	Capacity
Accessibility Committee - Legislative Compliance	Legislative Requirement	COMPLETE	100%	COMPLETE
Indemnification Bylaw	For staff and Council.	Summer 2024	80%	Bylaw draft complete. Drafting Council report.
Strategic Plan for Bylaw Compliance	Implementation	Ongoing 2024	10%	Developing TOR for operations/cross departmental team Developing Good Neighbour Guides Conflict training for staff - registered Tempest calls for service - planned
VOIP	Phone system replacement	Summer 2024	0%	Currently reviewing options.
Accessibility Plan	Legislative Requirements	Fall 2024	10%	Regional Framework is complete.
Office 365 Implementation		Fall 2024	10%	365 has been provided to Sr. management and others requiring access to Teams.
Snow and Ice Control Bylaw		Capacity Permitting	0%	
Strategic Initiatives				
Council Procedure Bylaw (2022)	Amendment: legislative updates, technology use, and meeting efficiency	COMPLETE	100%	COMPLETE
Review Committee, Commission and Board Review (2023)	Review existing structure, TOR and report back to Council	On Hold	5%	Capacity
Council Correspondence Management Procedure Update	Review current process and update based on best practices	Summer 2024	20%	Procedure review has been completed, drafting policy and workflow procedures.
Brand Standards (2022/2023)	Update brand and crest standards, create templates etc. to ensure usability and consistency across communication means	COMPLETE	100%	COMPLETE
Anti-Racism Strategy (2023)	Develop an anti-racism strategy for the City	Summer 2024	5%	Delayed: RFP currently in draft form
Council Code of Conduct (2023)	New legislative requirement	Summer 2024	60%	Drafting Code of Conduct report for Council's consideration. Bylaw prep has also started.
Resident Satisfaction Survey (2023)	Resident satisfaction survey - statistically significant survey	COMPLETE	100%	COMPLETE
Resident Satisfaction Survey (2024)	Resident satisfaction survey - statistically significant survey	Summer/Fall 2023/4	0%	
Communication Strategy (2022/2023)	Communications Strategy	COMPLETE	100%	COMPLETE
Regulation of Public Spaces (2022/2023)	Parks Control Bylaw	Bylaw - Fall 2023	90%	Bylaw has achieved 1st and 2nd reading. Council referral. Anticipate 3rd reading to Council at the end of June. 3/4 referral presentations complete.
Delegation of authority bylaw/Routine transaction bylaw (2022)	On Hold Land, signing authority, and purchasing approvals	HOLD	0%	Capacity
Bylaw Service Review (2022/2023)	Bylaw Policy Review and Update Compliance Strategy Good Neighbour Guide	COMPLETE	100%	COMPLETE

**CITY OF COURTENAY
MANAGEMENT REPORT**

DEPARTMENT	ENGINEERING SERVICES
DIRECTOR	CHRIS DAVIDSON
DATE UPDATED	May 13, 2024



INITIATIVE	PROJECT PHASE	ANTICIPATED COMPLETION DATE	% OF TASK COMPLETE	UPDATE & COMMENTS
Capital Projects				
1st St Lift Station	Construction	Q4 2024	25%	Construction underway.
Puntledge Sewer/Comox Rd Crossing	Construction	Q4 2024	15%	Tender awarded. Construction starting soon.
McPhee Meadows	Detailed Design	Q3 2024	50%	Reviewing design options to create accessible pathway to meadow. Requires approval of Environment Canada and Nature Trust BC.
Ryan Road from Sandwick to Back Rd - Sidewalk/Bike Lane	Options Analysis	Q2 2024	90%	Options Analysis at 90%. Report back to Council soon.
Cousins Ave. Complete St.	Options Analysis	Q2 2024	90%	Options Analysis at 90%. Report back to Council soon.
East -West Multi Use Path Connector (Tunner MUP)	Options Analysis	Q2 2024	90%	Options Analysis at 90%. Report back to Council soon.
Sandwick Water Main	Construction	Q4 2023	100%	Completed on time and under budget.
Lake Trail MUP	Detailed Design	Q4 2024	50%	Complete Detailed Design in 2024. Construction in 2025.
Memorial Outdoor Pool	Options Analysis	Q4 2024	0%	Developing Terms of Reference.
South Courtenay Sewer	Detailed Design		0%	Defer until Q4 2024, due to capacity.
Bridge Building Demolition	Design/Demolish		0%	Defer until Q4 2024, due to capacity.
Anderton Sanitary Lift Station	Options Analysis		0%	Defer until Q4 2024, due to capacity.
Operational Projects				
Dike Replacement/Flood Mitigation Planning (Flood Management)	Phase 2	Q2 2024	90%	Nearing final draft. Present to Council soon.
Integrated Rainwater Management Plan	Phase 3	Q2 2024	95%	In final draft. Present to Council soon.
Corporate Climate Action Plan	Master Plan	Q4 2024	2%	RFP for Zero Emissions Vehicles study has closed, and staff are evaluating proposals. RFP for Corporate Energy Management is open. RFP for Climate Action Plan will be released soon.
Air Quality Initiative (Partner CVRD)	Maintenance	On-going	100%	Seasonal communications campaign launched. Purple Air Monitor Network in service.
2024 Corporate Emissions Inventory and LGCAP survey	Annual Submission	Q3 2024	20%	Provincial LGCAP Survey opened. Staff are preparing annual GHG inventory.
Anderton Dike Remediation	Risk Management & Preliminary Design		15%	Risk letters released to residents. Defer Preliminary Design until Q3 2024, due to capacity.
Strategic Priorities				
East Courtenay Firehall	Options Analysis	Q2 2024	90%	Options Analysis at 90%. Report back to Council soon.
6th St Bridge	Construction	Q1 2026	10%	Grant awarded. Preparing Tender package.
Dingwall Stairs	Construction	Q4 2023	100%	Completed on time and under budget.
CVRD - Regional Project				
Sewer Conveyance Project	Project Liason			Support on-going.
Sewer Extension South	TACPAC Member			TACPAC completed.
Water Master Plan	Project Liason			Support on-going.
Liquid Waste Management Plan	TAC Member			Restarting soon.



**CITY OF COURTENAY
MANAGEMENT REPORT**







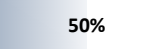
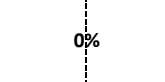
DEPARTMENT	RECREATION, CULTURE & COMMUNITY SERVICES
DIRECTOR	Susie Saunders
DATE:	22-May-24

INITIATIVE	DETAILS	COMPLETION DATE	% OF TASK COMPLETE	UPDATE & COMMENTS
Capital Projects				
<i>2023 Carry Forward Projects</i>				
LINC Sign & Exterior	Sign requires update to enhance usability, as well as exterior improvements to enhance visibility.	Q2 2024	90%	Building and street signs completed. Waiting on vinyl for door overhang.
Playground Standards Manual	Development of playground standards to guide location, accessibility, material, etc. standards.	Q2 2024	75%	Community engagement complete. Draft guiding principles adopted by Council. Public feedback in Q2 2024 on draft guidelines.
Guardian Totem Pole - Interpretative Signage	Complete interpretative signage in collaboration with KFN and Karver Everson.	Q2 2024	90%	In active discussions with KFN to complete interpretive signage.
<i>2024 Projects</i>				
Bill Moore Park Planning	Complete park plan for Bill Moore Park.	Q1 2025	0%	Staff to develop scope of work and issue RFP.
Harmston Park Planning	Complete park plan for Harmston Park.	Q3 2025	0%	Concept planning to be included in Harmston LAP. Detailed park planning to follow completion of Harmston LAP.
Pickleball Feasibility & Planning	Complete court usage study, feasibility study, and planning for pickleball courts.	Q2 2025	0%	Staff to develop scope of work for court usage and feasibility study.
Operational Projects				
Organization & Service Development	Assessment of current structure and resources to respond to post COVID-19 operations	Q1 2024	100%	Complete
Canada Day Celebration	Plan and deliver on two day event including concerts, parade, and other community activities.	Q2 2024	25%	2023 complete with successful event with approx. 20,000 in attendance. Planning underway for 2024.
Strengthening Communities Grant	Ongoing overall grant administration, reporting and training initiatives of the SCG Grant.	Q2 2024	75%	Additional funding and extension received until June 2024. Ongoing administration including tracking of payments, metrics, and reporting, as well as training.
Cultural Partner Agreement Renewals	Renewal of the Sid William Theatre, Art Gallery, and Comox Valley Arts management and lease agreements.	Q2 2024	50%	Renewal discussion and negotiation underway, including internal referrals. Delayed until Q2 2024 following Cultural Strategic Plan.
Fees & Charges Implementation	Implement updated fees for indoor rentals for September 2024.	Q3 2024	25%	Council adopted amendment bylaw for indoor fees and charges. Implementation to take effect Sept. 1, 2024.
Field House Lease Agreement Renewals	Renewal of lease agreements for lawn bowling, soccer, football, and baseball.	Q3 2024	50%	Renew lease agreements with sports clubs for use of fieldhouses. Delayed until Q3 2024.

**CITY OF COURTENAY
MANAGEMENT REPORT**

Violence Prevention & Safety Program	Review and development of violence prevention & safety program in Recreation.	Q4 2024	 25%	Working with staff to review policies and procedures, and training, related to violence prevention, behaviour management, and safety in recreation.
Recreation Risk Management Program	Review and development of risk management policies for recreation programming	Q4 2024	 0%	Develop and update risk management policies and procedures for recreation programming and services.
Community Youth Development	Implement Community Youth Development staff structure and initiate work portfolio.	Ongoing	 25%	Hired Community Youth Development Coordinator. Initiating development of portfolio and establishment of work priorities.
Community Substance Use Strategy	Continue to support work of Community Substance Use strategy and participate in Collaborative.	Ongoing	 75%	Phase 2 complete. Phase 3 launch of Community Substance Use collaborative underway.
Strategic Initiatives				
<i>2023 Carry Forward Projects</i>				
Aquatic Services (outdoor pool) Strategy	Based on Aquatic Services strategy bring forward recommendations for Outdoor Pool.	Q4 2023	 100%	Complete.
Fees & Charges Bylaw Amendments	Implement updated fees and charges from Fees & Charges Framework adopted by Council in 2022	Q4 2023	 100%	Complete
Free Menstrual Products	Report back to council on implementation of free menstrual products.	Q2 2024	 100%	Reported back to Council on pilot program at Lewis and LINC. Implementation in summer 2024.
Vanier Nature Park	Report back to Council regarding Garry Oak restoration in Vanier Nature Park.	Q1 2024	 100%	Complete. Ongoing implementation through agreement for 5 years.
Culture Strategic Plan	Complete Cultural Strategic Plan	Q2 2024	 75%	Engagement complete & draft directions presented to Council. Final report in draft to be presented to Council in Q2 2024, followed by public feedback before final presentation to Council in Q3.
Memorial Benches	Report back to Council on memorial bench program recommendations	Q2 2024	 75%	Respond to Council motion.
Safe and Inclusive City Facilities	Report back to Council regarding keeping City facilities free of hate and inclusive of all people.	TBD	 0%	Respond to Council motion.
Safe & Inclusive Access	Report back to council regarding motion on Safe & Inclusive Access.	TBD	 0%	Respond to Council motion.
Community & Social Development Framework	Develop a Community & Social Development Framework to guide the City's role and response to community needs.	Q1 2025	 10%	Hired Community Development Coordinator position. Developing scope of work for CSDF. Internal and external discussions underway.
Court Usage Study	Report to Council on Court Usage	Q2 2025	 10%	To be done with Capital project: Pickleball feasibility and planning. Respond to Court Usage motion of Council. Short term priority of PRMP Implementation Strategy

**CITY OF COURTENAY
MANAGEMENT REPORT**

<i>2024 Projects</i>				
Sport Field Allocation Policy	Lead development of regional sport field allocation policy and implementation.	Q2 2025	 10%	Working with regional partners on scope of work to engage consultant. Next steps will include engagement with sport field user groups.
Interim Housing & Shelter (incl. storage & washrooms)	Bring forward recommendations regarding interim housing or shelter solutions, including storage and public washrooms.	Q2 2024	 25%	Working with Development Services and other City departments to report back to council on temporary / interim housing / shelter options for consideration, as well as storage and public washrooms.
Gender Equity in Washrooms	Conduct inventory of city washrooms and report back to Council with recommendations to improve gender equity in city washrooms.	Q3 2024	 10%	Staff to initiate inventory of current washrooms and amenities and develop recommendations on standards to support gender-equity in City operated washrooms.
Parks and Recreation Advisory Committee Terms of Reference	Review and update PRAC terms of reference.	Q4 2024	 50%	Reviewed current TOR and other municipal committee TOR's with PRAC.
CVRD Regional Projects				
Regional Parks Service Technical Advisory Committee	RPTAC member	TBD	 50%	CVRD consultant completed targeted engagement. Draft directions under review. Public consultation in early 2024.
Sport Field Strategy (CVRD) Implementation	Work with regional partners to implement recommendations from Sport Field Strategy.	TBD	 0%	



The Corporation of the City of Courtenay

Staff Report

To: Council

File No.: 6480-20-2401

From: Director of Development Services

Date: May 22, 2024

Subject: City of Courtenay Official Community Plan Amendment Bylaw No. 3141, 2024

PURPOSE:

For Council to consider first and second reading of *City of Courtenay Official Community Plan Amendment Bylaw No. 3141, 2024* (the Bylaw) to designate municipally owned land as *Urban Corridor*.

BACKGROUND:

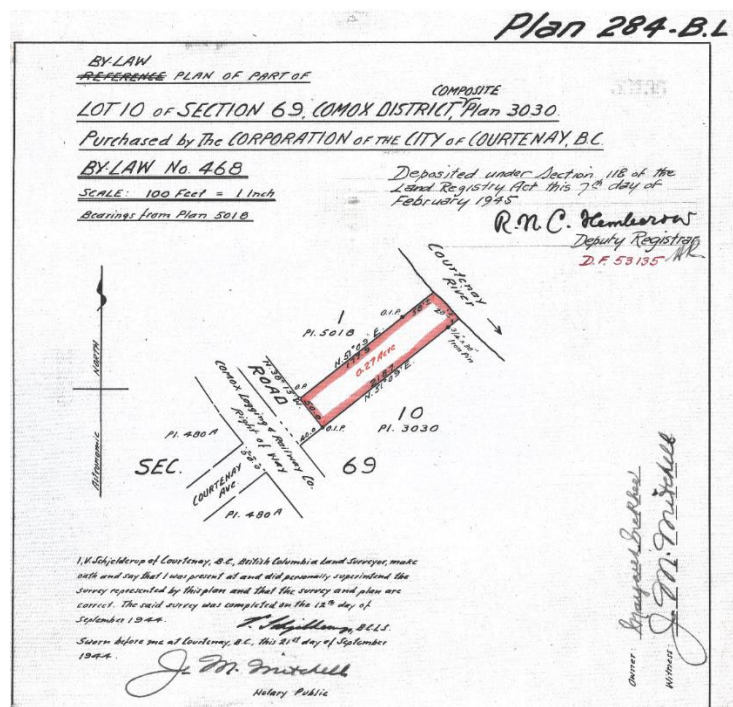
The City has received a development application for a purpose built rental building on three parcels surrounding the municipally owned land. The rental building is proposed to be located primarily on 120/125 11th St and 1128 Beckensell Avenue (the Development Lands). The current proposal requires the developer to acquire the municipally owned land.

The Bylaw only applies to municipally owned land. The parcel of land in the Bylaw is outlined in red in Figure 1 below, and it is legally described as:

PID: 006-318-657

THAT PART OF LOT 10, SECTION 69, COMOX DISTRICT, PLAN 3030, TAKEN FOR ROAD PURPOSES AND CONTAINING .27 OF AN ACRE MORE OR LESS, SHOWN IN RED ON PLAN 284 BL

Figure 1 Land Purchased by City of Courtenay and deposited under Land Registry Act Section 118

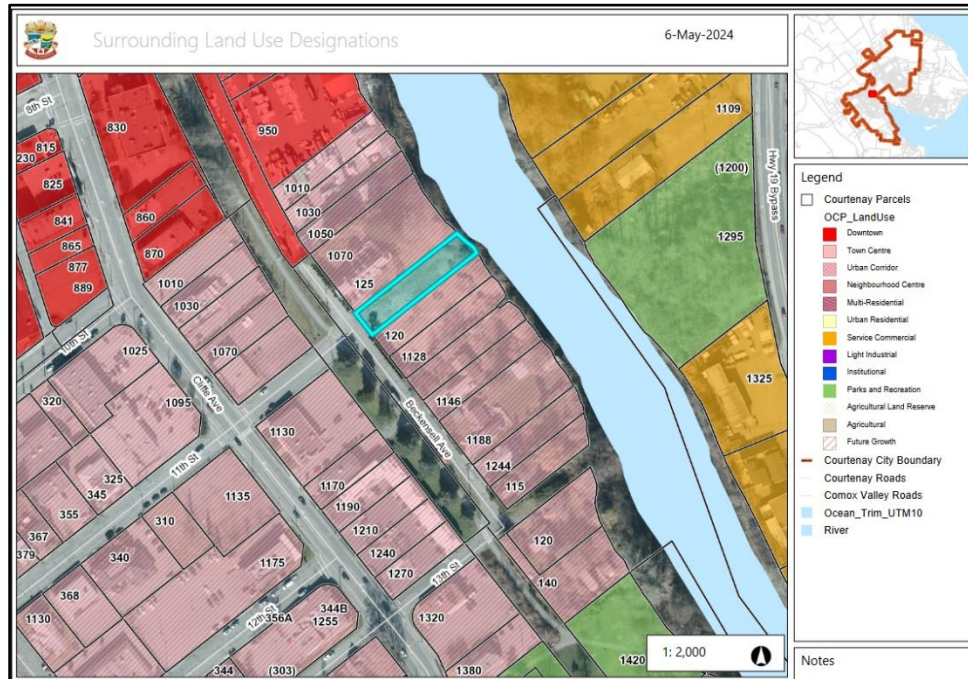


The Official
No. 3070, 2022 (OCP)

Community Plan
does not have a

land use designation on this parcel of land and as such staff are recommending this parcel be designated *Urban Corridor* to align with the surrounding properties which would allow for future development of the lands and consolidation. Figure 2 from the Official Community Plan identifies this parcel of land.

Figure 2 Parcel of land in the Official Community Plan



DISCUSSION:

OCP Amendment Bylaw No. 3141 seeks to amend the OCP to designate this parcel of land owned by the City of Courtenay as *Urban Corridor*. The parcel of land does not currently have a designation in the OCP because it has historically been treated interchangeably as highway or statutory right of way.

Status of the Land

While the entire history of this parcel of land is not traceable through accessible records, the City of Courtenay did not acquire this parcel of land as a result of any typical processes to dedicate land as highway. This would typically include the following: by the deposit of a plan of subdivision, reference, or explanatory plan under the *Land Title Act*. Instead, it was purchased by the City of Courtenay for \$500 in 1945 for the purposes of extending Courtenay Avenue. This purpose is reflected in the legal description of the parcel of land. Despite the intention, since its creation, the parcel of land has not been used as a highway and it is a titled fee simple parcel owned by the City of Courtenay.

Development History

Prior to their sale in 2023, the three parcels surrounding the municipally owned parcel of land (120/125 11th St and 1128 Beckensell Avenue) were part of the estate of Michael Laver. Collectively, these lands have been the focus of prior redevelopment. Most prominently, the City received a 2015 proposal for a senior’s housing complex that also contemplated a disposition of this municipally owned parcel of land. Critical to the 2015 proposal was the prerequisite that the City of Courtenay no longer consider the end of 11th Street as a viable option for a future third bridge crossing between west and east Courtenay. Council eliminated the 11th Street crossing location as an option through a motion carried on March 14, 2016. With greater certainty

provided by Council at that time that the location would not serve as a future bridge crossing, the City entered into negotiations with the Mr. Laver to support on a process for the City to dispose of the land in a way that would support redevelopment. However, rather than an outright sale of the City owned land, a key component of the proposal was that it would include an Agreement for Land Exchange.

In July 2020, with no significant progress on meeting the Agreement nearly three years after it was signed, a Letter was sent to Mr Laver in July 2020 letting him know the Agreement had come to an end and the remainder of the legal fee securities were returned.

Current Proposal

In October 2023, the owner of the properties at 125 and 120 11th Street and 1128 Beckensell Avenue submitted a rezoning application that proposed the three aforementioned parcels be rezoned to a comprehensive development zone to allow for the construction of a 4-storey purpose built rental apartment building, elevated above an at grade parking lot with 104 units for rental accommodation with various unit types. (Figure 3).

Figure 3 Proposed 4-storey Rental Apartment - West Elevation



Submission of the rezoning application was predicated on an understanding shared by the applicant and Staff, that any disposal of municipally owned land must follow the statutory framework set out in the Community Charter. Section 26 of the Community Charter requires notice of any proposed disposition. Where the land is not available to public, this notice must include the name of the person proposed to acquire the land, the consideration for the proposed disposition, and the terms of the proposed disposition. If the land is sold for less than fair market value, notice of this less than fair market value must be given also.

The applicant needs to acquire this land from the City to create a contiguous parcel of land large enough to develop the proposed site plan. The first step in this process would be to for Council to consider designating the land as Urban Corridor to align it with the surrounding properties and the OCP.

Council will have future opportunities to decide whether to proceed with the disposition and to review the details of the proposed development. This designation of the municipally owned lands is beneficial regardless of whether the disposition or the development proceed.

FINANCIAL IMPLICATIONS:

There is no direct financial implication related to this bylaw.

ADMINISTRATIVE IMPLICATIONS:

The drafting of *OCP Amendment Bylaw No. 3141* falls within the Planning Division's regular work program. Staff time spent on accompanying reports and reviews are captured as part of the normal scope of work for the Development Services Department.

PUBLIC ENGAGEMENT:

As required by section 464 and section 466 of the *Local Government Act*, before a bylaw to amend an OCP can be adopted, a public hearing must be held after the first and before the third reading to allow the public to make representations.

In accordance with section 466 of the *Local Government Act*, section 94 of the *Community Charter* and *City of Courtenay Development Procedures Bylaw No. 3106, 2023*, notification will be posted on the City's website and social media. An advertisement will be placed in two consecutive newspapers and a mailout will be delivered to all owners and tenants within a 100-metre radius of the subject property. All notification will include:

- a) the time and date of the hearing;
- b) the place of the hearing,
- c) in general terms, the purpose of the bylaw;
- d) the land or lands that are the subject of the bylaw;
- e) the place where and the times and dates when copies of the bylaw may be inspected.

Under section 475 *Local Government Act*, Council will provide opportunities it considers appropriate for consultation with persons it considers will be affected, including the CVRD, Comox/Cumberland, First Nations, and the province/provincial agencies. As well, under section 476 *Local Government Act*, Council will consult the school board.

OPTIONS:

1. THAT Council give first and second readings to "*City of Courtenay Official Community Plan Amendment Bylaw No. 3141, 2024*", and
THAT Council direct staff to set a public hearing date for June 19, 2024 at 4:00 pm at the CVRD Civic Room 770 Harmston Ave Courtenay, BC; and
THAT Council direct staff to provide notice as per section 466 of the *Local Government Act*, section 94 of the *Community Charter* and *City of Courtenay Development Procedures Bylaw No. 3106, 2023*.
THAT Council under section 475 *Local Government Act*, Council will provide opportunities it considers appropriate for consultation with persons it considers will be affected, including the CVRD, Comox/Cumberland, First Nations, and the province/provincial agencies. As well, under section 476 *Local Government Act*, Council will consult the school board.
2. THAT Council Council defer and request additional information from staff for "*City of Courtenay Official Community Plan Amendment Bylaw No. 3141*".
3. THAT Council not proceed with the application for "*City of Courtenay Official Community Plan Amendment Bylaw No. 3141*".

ATTACHMENTS:

1. *Draft City of Courtenay Official Community Plan Amendment Bylaw No. 3141*

Prepared by: Jacob Cramer, Planner 1

Reviewed by: Nancy Gothard, RPP, MCIP, Manager of Community and Sustainability Planning
Marianne Wade, RPP, MCIP, Director of Development Services

Concurrence: Geoff Garbutt, M.Pl., MCIP, RPP, City Manager (CAO)



The Corporation of the City of Courtenay

Official Community Plan (OCP) Amendment Bylaw No. 3141

A bylaw to amend Official Community Plan Bylaw No. 3070, 2022

NOW THEREFORE the Council of the City of Courtenay, in open meeting assembled, enacts as follows:

Citation

1. This Bylaw shall be cited as “**Official Community Plan (OCP) Amendment Bylaw No. 3141**”.

Amendment

2. “Official Community Plan Bylaw No. 3070, 2022” is amended as follows:
 - a) By applying the *Urban Corridor* land use designation to the parcel of land shown in bold outline on **Attachment A** which is attached hereto and forms part of this bylaw, and is legally described as:

PID: 006-318-657

THAT PART OF LOT 10, SECTION 69, COMOX DISTRICT, PLAN 3030, TAKEN FOR ROAD PURPOSES AND CONTAINING .27 OF AN ACRE MORE OR LESS, SHOWN IN RED ON PLAN 284 BL; and

- b) That OCP Map APX-1, Land Use Designations be amended accordingly.
3. This bylaw shall come into effect upon final adoption hereof.

Read a first time this 22 day of May, 2024

Read a second time this 22 day of May, 2024

Public Hearing held this [day] day of [month], [year]

Read a third time this [day] day of [month], [year]

Approved by the Minister of Transportation and Highways this [day] day of [month], [year]

Adopted this [day] day of [month], [year]

Mayor Bob Wells

Corporate Officer



The Corporation of the City of Courtenay

Staff Report

To: Council

File No.: 3360-20-2402

From: Director of Development Services

Date: May 22, 2024

Subject: Zoning Amendment Bylaw No. 3135, 2024 (small-scale multi-unit housing)

PURPOSE:

For Council to consider first reading of Zoning Amendment Bylaw No. 3135, 2024 (small-scale multi-unit housing) (Attachment 1 May 8, 2024), modifications to Zoning Amendment Bylaw No. 3135, 2024 (small-scale multi-unit housing), and second reading and third reading of Zoning Amendment Bylaw No. 3135, 2024 (small-scale multi-unit housing) as modified. Attachment 3 is a track changes version of Zoning Amendment Bylaw No. 3135, 2024 (small-scale multi-unit housing) for consideration, and Attachment 4 is the same bylaw with the track changes modifications incorporated.

BACKGROUND:

Council, at its Regular Meeting of May 8, 2024, considered a report entitled Small-Scale Multi-Unit Housing Regulations from the Director of Development Services, which provided a summary of recent amendments to the *Local Government Act* intended to accommodate small-scale infill housing and the proposed R-SSMUH Zone regulations. Staff was seeking some feedback from Council on parking requirements and the general regulations. As a result of this discussion Council passed the following resolutions:

THAT Council receive for information the report from the Director of Development Services entitled "Small-Scale Multi-Unit Housing Regulations" and dated May 8, 2024; and THAT the parking requirements that apply to properties that are subject to the Small-Scale Multi-Unit Housing be as follows:

- properties within 15-minute walking radius of the downtown core, or town centres, or urban corridor, be reduced by one stall per property; and,*
- when more than one access point to a property is available, such as a front street and laneway, parking stalls must be distributed in a manner as to prevent a continuous row of parking stalls.*

THAT Council direct staff to bring forward amendments to "Zoning Bylaw No. 2500, 2007" in substantially the form set out in the reported dated May 8, 2024 and Attachment 1, if applicable, other affected bylaws that will bring municipal regulations into conformity with the Local Government Act.

THAT Council direct staff report back to Council on the feasibility of providing residential on street parking to meet the parking requirements of the R-SSMUH Zone, to identify and consider any required amendment to Division 7 of the "City of Courtenay Zoning Bylaw No. 2500, 2007", in 2025.

Proposed Zoning Amendment Bylaw No. 3135, 2024 (small-scale multi-unit housing) was posted on social media and webpage after Council's consideration of the report. Given this notice formed part of the information available to the Public, modifications will need to be considered to Zoning Amendment Bylaw No. 3135, 2024 (small-scale multi-unit housing) by Council prior to consideration of second reading of the bylaw.

DISCUSSION:

The City must comply with Bill 44 and subsequent changes to the *Local Government Act* that mandates properties that qualify as “Restricted Zones” and have a lot size of under 4050m² must be rezoned to permit three (3) dwelling units on lots under 280m² and four (4) dwelling units for lots over 280m² by June 30, 2024. Zoning Amendment Bylaw No. 3135, 2024 (small-scale multi-unit housing), is attached to this report as Attachment 1, it addresses the provincial regulations for Bill 44. Bill 47 Transit Oriented Development Areas (TOD) does not apply to the City of Courtenay and as such the proposed Zoning Amendment Bylaw No. 3135, 2024 (small-scale multi-unit housing) does not permit six (6) dwelling units per lot.

Eligible Properties

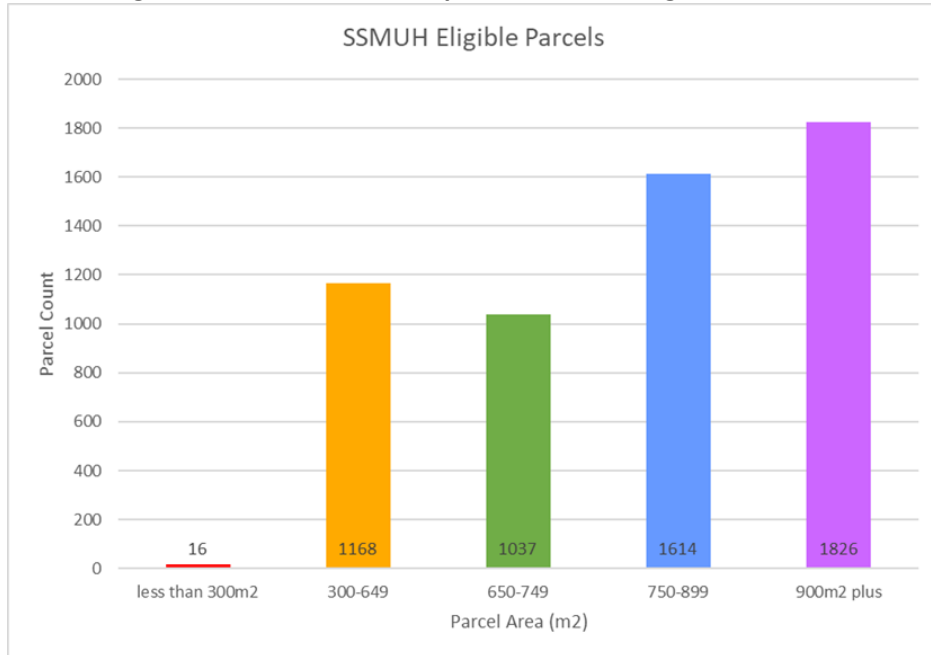
Staff note that there is a handful of lots under 300m² for the properties identified as “restricted Zone” which would be eligible for three (3) dwelling units. As noted in Figure 1 the majority of the eligible properties that are considered “Restricted Zone” are 300 m² or greater and would qualify for four (4) dwelling units under Bill 44. Future modifications to the R-SSMUH zone can be undertaken after this date and staff will be monitoring the impact on the R-SSMUH zone after its adoption and will update Council.

The City of Courtenay Zoning Bylaw No. 2500, 2007 contains sixteen (16) residential zones that meet the provincial definition of “Restricted Zone, being: R-1, R-1B, R-1C, R-1D, R-1E, R-1S, R-2, R-2A, R-2B, RR-1, RR-2, RR-2S, RR-3, RR-4, RR-5, and R-RU zones. A “Restricted Zone” is a residential zone that limits the permitted uses to single residential dwellings and/or duplexes, with or without a second accessory dwelling unit.

Staff evaluate that the most appropriate approach for the City of Courtenay is to rezone all properties in the “Restricted Zones” to the new Residential Small-Scale Multi-Unit Housing (R-SSMUH) zone shown as Schedule A in Zoning Amendment Bylaw No. 3135, 2024 (small-scale multi-unit housing) in Attachment 1 to this report. As many of the identified “Restricted Zones” are similar in terms of permitted principal and secondary uses, and development regulations such as minimum lot size, lot depth, and setbacks in existing zones are equal to or greater than those proposed in the new R-SSMUH zone, the risk of creating non-conforming properties is minimized.

There are 5649 properties that have been identified to be rezoned to R-SSMUH. Figure 1 below identifies the distribution of parcel size ranges that will be rezoned to R-SSMUH by number of properties. This represents approximately 60% of our properties and 22% of the City area. Many of the larger lots could potentially be subdivided into two or even three lots with the 300 m² minimum lot size being proposed in the new R-SSMUH zone.

Figure 1: Size of Parcels Proposed for Rezoning To R-SSMUH



R-SSMUH Zone

The proposed R-SSMUH zone follows provincially recommended reductions in setbacks and parking, as well as recommendation for increased height and lot coverage, which will allow for additional units on the average size lot. Details such as lot size and shape, lane access, corner or interior lot location, size of proposed units, Development Permit Area (DPA) Regulations for Form and Character, and the impacts of any environmental/hazardous features will determine the potential for additional units on any specific lot within the proposed R-SSMUH zone.

Proposed Zoning Amendment Bylaw No. 3135, 2024 (small-scale multi-unit housing) Attachment 1 contains a series of text and map amendments to:

DIVISION 3 INTERPRETATION

- Part 1 Definitions that will streamline and facilitate the administration of the proposed R-SSMUH zone. This includes deletions, revisions, and additions to support the SSMUH regulations noted in Zoning Bylaw Amendment No. 3135, 2024.

DIVISION 6 GENERAL REGULATIONS

- A new Section 6.19.1 has been added that will allow either a Secondary Suite and/or Accessory Dwelling unit on properties that are not currently being considered for R-SSMUH zoning.

DIVISION 7 OFF STREET PARKING AND LOADING

- Proposed parking requirements for the R-SSMUH Use in Schedule A Required Number of Off-street Parking spaces in Zoning Bylaw No. 2500, 2007 is one per dwelling unit regardless of dwelling type.
- In addition, pursuant to Council’s direction at the Regular Meeting of May 8, 2024, a reduction of one parking space within the Walkable Areas r based on a 15 minute walk.
- A new Section 7.1.13. Parking Reductions within the Walkable Areas has been added and are included as a proposed text amendment in Attachment 1 to this report. A map has been

generated based upon a 15-minute walk and illustrated in “Schedule 7F “Walkable Areas” has been attached to proposed Bylaw No. 3135, 2024 as Schedule C.

DIVISION 8 CLASSIFICATION OF ZONES

- Schedule A to proposed Zoning Amendment Bylaw No. 3135, 2024 (small-scale multi-unit housing) outlines the regulations for the Residential Small-Scale Multi-Unit Housing (R-SSMUH) Zone which includes Permitted Principal and Secondary Uses, Density, Minimum Lot Size, Building Height and Setbacks, that are consistent with the intent of the provincial requirements and guidelines.

SCHEDULE 8 ZONING MAP

Map and Table of Eligible Properties

- Schedules B1 through B16 identify the current “Restricted Zone” properties that are proposed to be rezoned to R-SSMUH. This are zoning map amendments to Zoning Bylaw No. 2500, 2007 that are identified in Zoning Amendment Bylaw No. 3135, 2024 (small-scale multi-unit housing). These proposed mapping amendments are to Schedule 8 (Zoning Map) to Zoning Bylaw No. 2500, 2007, and list the legal descriptions, addresses and Property Identification (PID) numbers of those properties proposed to be rezoned from their existing “Restricted Zone” to the proposed Residential Small-Scale Multi-Unit Housing (R-SSMUH) zone.

Map and Table of Non-Eligible Properties for R-SSMUH

- Schedules B17 and B18 identify 15 non-eligible properties for R-SSMUH that were discovered during staff’s examination of the total number of lots eligible for SSMUH zoning. Zoning Amendment Bylaw No. 3135, 2024 (small-scale multi-unit housing) identifies these mapping amendments which will be applied to Schedule 8 (Zoning Map) to Zoning Bylaw No. 2500, 2007, and list the legal descriptions, addresses and Property Identification (PID) numbers. Of the 15 properties in “Restricted Zones” with existing residential zoning the following amendments are proposed:
- One (1) property is a large lot within the Floodplain designated for Agriculture in the Official Community Plan (Schedule B17 to proposed Bylaw 3135, 2024). This property is proposed to be rezoned from Rural Residential 5 (RR-5) to the Agricultural One (A-1) zone as it is not suitable for SSMUH zoning.
- The remaining 14 properties identified as not eligible for R-SSMUH are City property, provincially owned, or owned by a land trust, with Official Community Plan land use designations as Parks and Recreation. These 14 lots are proposed to be rezoned to Public Assembly 2 (PA-2) (Schedule B18 to proposed Bylaw 3135, 2024).

Details of those properties identified as non-eligible are presented in Table 1 Properties Not Eligible for SSMUH zoning in Attachment 2 to this report. Provincial regulations require that a list of properties in “Restricted Zones” not being rezoned to a residential scale-scale multi-unit housing zone be provided to the Province along with appropriate justification for this decision. Table 1 Properties Not Eligible for R-SSMUH will form part of that submission to the Province.

Official Community Plan (OCP)

An Official Community Plan (OCP) land use designation conflict was identified that requires an amendment to the OCP for 2576 Hebrides Crescent from Parks and Recreation to Urban Residential as the zoning is R-1B and will be rezoned to R-SSMUH. This is a privately owned property. Bill 44 permits this conflict to exist in

order to facilitate SSMUH legislative goals. This OCP designation will be officially corrected in the next OCP update cycle which must occur by December 31, 2025.

Address	Current Zone	Proposed Zone	Land Use Designation	Legal description
2576 Hebrides Cr	R-1B	R-SSMUH	Parks and Recreation	LOT 22 DISTRICT LOT 158 COMOX DISTRICT PLAN VIP79704

Bill 44 and subsequent amendments to the Local Government Act

Section 481.3 (7) of the *Local Government Act* requires that:

“In developing or adopting a zoning bylaw to permit the use and density of use required under this section to be permitted, a local government must consider applicable guidelines, if any under Section 582.1 (provincial policy guidelines related to small-scale multi-unit housing)”.

Table 1 below shows a comparison of the proposed R-SSMUH zoning regulations with guidelines contained in Part 4 of the Provincial Policy Manual and Site Standards. The proposed R-SSMUH zoning regulations follow the recommended provincial guidelines fairly closely with minor variations for local conditions.

Table 1: Comparison of Provincial Recommended Guidelines and Proposed Residential – Small-Scale Multi-Unit Housing (R-SSMUH) Zone Regulations

Zoning Bylaw Parameter	Recommended Benchmark	Provincial Considerations	Proposed R-SSMUH Zone Regulations
Front Yard Setback	Minimum 2 m	A front lot line setback of 4-6 m may be warranted if there are no sidewalks or public boulevards for trees, or to accommodate stormwater infrastructure or future road right of way dedications.	Minimum: 4 m with provision for garage/carport setback of 6 m.
Rear Yard Setback	Minimum 6 m for principal buildings Minimum 1 m for ADUs	Actual rear lot line setbacks will approximate 5 m if parking in rear is required due to parking requirements and lot configuration	Minimum: 5 m for principal buildings 1.5 m for ADUs
Side Yard Setbacks	Minimum 1.2 m	Actual side yard setbacks will approximate 3 m if parking in rear is required due to parking requirements and lot configuration.	Minimum: 1.5 m for interior side yards 3.0 m for exterior side yards
Height	Maximum 11 m to midpoint of sloped roof or flat roof on principal buildings	A universal height limit that permits three storeys regardless of the method of measurement, site gradient, or roof style is recommended to help improve the viability and diversity of housing forms	Maximum: 11 m to midpoint of sloping roof or flat roof on principal buildings 6.5 m to midpoint of sloped roof or flat roof for ADUs

Maximum No. of Storeys	3 storeys for principal building 2 storeys for ADUs		No regulations for storeys
Maximum lot coverage	50%	Onsite parking requirements will contribute significantly to impervious surface coverages on lots. Impervious coverages exceeding 60% may require on-site stormwater retention and/or treatment.	60% for impermeable surfaces.
Off-Street Parking	1 space per dwelling unit	Other factors that could be used to set parking requirements include proximity to services (i.e. designated village or town centres), walk scores, and the availability of on-street or other parking alternatives. Higher maximum parking requirements (e.g. 1.5 spaces per unit may be appropriate in smaller communities with no or limited public transportation, or for example, where on-street parking is impractical due to snow removal requirements.	1 space per dwelling unit
Adapted from Table 6 Recommended zoning regulations for lots requiring a minimum of 3 or 4 units that are less than 1,215 m ² in size. (Provincial Policy Manual and Site Standards Part 4 p.70)			

Secondary Suites and Accessory Dwelling units in other Zones

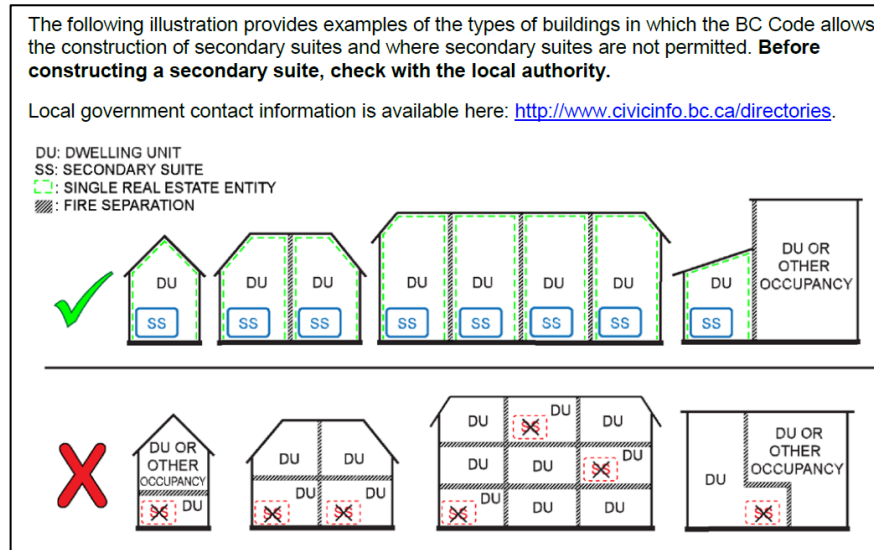
In addition to zoning approximately 5649 lots within the City of Courtenay to the proposed R-SSMUH zone, a proposed new Section 6.19.1. in DIVISION 6 GENERAL REGULATIONS will allow either a Secondary Suite and an Accessory Dwelling Unit as accessory to a single residential or duplex dwelling in any zone where such principal uses are permitted, including Agricultural, Rural Residential or CD Zones subject to development regulations in the applicable zone or any other restrictions such as Restrictive Covenants or strata bylaws.

In this manner, the City of Courtenay expects to achieve its goal of significantly adding to the number, size, diversity and tenure (ownership or rental) of housing options available within the City. This will align with Bill 44 expectations of the “Restricted Use” be permitted a secondary suite and an accessory dwelling unit on properties that permit the use to increase housing supply.

BC Building Code

Figure 2 below, is an excerpt from BC Building Code Information Bulletin No. B19-05, and illustrates potential housing forms and tenure options that may be possible within the Building Code regulations for secondary suites in a single dwelling unit or a duplex or a townhouse, considering health, safety and fire protection. Building Code standards in addition to zoning parameters will determine the opportunity for infill development of secondary suites within a dwelling unit.

**Figure 2: Excerpt from BC Building Code Information Bulletin No. B19-05. December 12, 2019
Secondary Suites, Changes to Design and Construction Requirements BCBC 2018 Revision 2**



Testing of the R-SSMUH Zone

At the May 8, 2024 regular Council meeting, EKISTICS presented a series of graphics on the various forms and unit type mix may be possible to test the R-SSMUH zone regulations to demonstrate what may be built. Some of these graphics were in the May 8, 2024 report to Council. (Please see Attachment 5)

POLICY ANALYSIS:

The proposed Bylaw Amendments respond to Bill 44 provincial legislation and timelines for adoption, thereby aligning Courtenay bylaws with the new requirements.

In order to fully support the Small-Scale Multi-Unit Housing initiative, other City Bylaws may need to be amended, and staff will bring those amendments forward at the earliest opportunity for the consideration of Council.

FINANCIAL IMPLICATIONS:

The Province has provided funding to each local government to support planning and capacity to meet the new provincial housing legislative requirements. The City of Courtenay received \$286,000 from this fund earlier this year.

ADMINISTRATIVE IMPLICATIONS:

The mandatory timelines imposed by the province are challenging and will require priority to be assigned to this project at the expense of other regular duties in addition to consultant services.

STRATEGIC PRIORITIES REFERENCE:

This initiative addresses the following strategic priorities:

- Buildings and Landscape - Update Zoning Bylaw - review maximum building heights
- Buildings and Landscape - Review and update land use regulations and bylaws for consistency with OCP

PUBLIC ENGAGEMENT:

Bill 44 amendments to the *Local Government Act* prohibits a Council from holding a public hearing for zoning bylaw amendments that are for the purpose of implementing the Small-Scale Multi-Unit Housing legislation.

The City is still required to provide notice as per Section 467 of the *Local Government Act*, and Development Procedures Bylaw 3106, 2023. Notice was placed in the newspaper, on social media and posted on the City Webpage. As there are greater than 10 properties affected, approximately 5649 properties, notice is given through social media, webpage and advertisement in the paper. No mailouts are required under the *Local Government Act*.

For the 15 properties that are not eligible for R-SMMUH zone and being rezoned to PA-2 or A-1, a mailout was undertaken to occupants and owners within a 100-metre radius of that property which resulted in a total of 623 notices that were mailed.

As of the date of this report, one written comment has been received and is attached to this report. Staff have received some questions seeking clarifications. Any further written comments received will be provided to Council. (Attachment 6)

OPTIONS:

1. **NOTE:** Each motion to be read separately.

THAT Council give first reading to Zoning Amendment Bylaw No. 3135, 2024 (small-scale, multi-unit housing) dated May 8, 2024.

That Council modify Zoning Bylaw Amendment Bylaw No. 3135, 2024 (small-scale, multi-unit housing) as follows:

- a. In Section 6.19.1. (i) delete “or” after (1) secondary Suite add “and”;
- b. In Section 6.19.1 (ii) delete “or strata titling”;
- c. In Section 7.1.13 delete “the Downtown Core Area” and replace with “Walkable Areas”;
- d. In Section 7.1.13 (1) delete “for additional units, secondary to the principal residential use” and replace with “on a property”;
- e. In Section 7.1.13 add after Schedule 7F “Walkable Areas” and after Schedule 7E add “shown in Schedule C of this Bylaw”;
- f. In Schedule 7A-Required Number of Off-Street Parking Spaces add the R-SSMUH use under A. Residential and add under the Required Parking Space 1 per dwelling unit to correspond with the SSMUH use;
- g. In Schedule A to Zoning Amendment Bylaw No.3135, 2024 (small-scale, multi-unit housing), renumbering the duplicate occurrence of 8.1.6 to become 8.1.7, and renumbering the remainder of section 8.1 accordingly;
- h. In Schedule A to Zoning Amendment Bylaw No.3135, 2024 (small-scale, multi-unit housing) Section 8.1.9 Off Street Parking (2) delete “No more than 50% of the front yard area shall be used for off street parking” and replace with “Where more than one access point to a property is available, such as a front street and laneway, required parking stalls must be distributed in such a manner as to prevent a continuous row of parking stalls”;

- i. In (e) AMENDING DIVISION 8 Part 1 Residential Zones 2. Change “B17 to B18” and add after Small-Scale Multi-Unit (R-SSMUH) Zone, “Agriculture One (A-1), Public Use and Assembly Two (PA-2)”;
- j. In DIVISION 3 Part 1 add to the definition of duplex after “other” “and for certainty does not include a building that only contains a principal dwelling unit that contains a secondary suite”;
- k. In DIVISION 3 Part 1 for the definition dwelling townhouse:
 - i. after “has” add the words “at least two”;
 - ii. delete the word “a”; and
 - iii. add the letters “es” to access;
- l. In DIVISION 3 Part 1 for the definition of secondary suite:
 - i. add the word “and” after “located”;
 - ii. delete the words “contained within a building which is a single real estate entity”.

THAT Council give second reading as modified to Zoning Amendment Bylaw No. 3135, 2024 (small-scale multi-unit housing).

THAT Council give third reading as modified to Zoning Amendment Bylaw No. 3135, 2024 (small-scale-multi-unit housing).

THAT given Ministerial Order No. M114, dated May 8, 2024, and regrading Approval Exemption (Controlled Access Highway) Regulation, Zoning Amendment Bylaw No. 3135, 2024 (small-scale multi-unit housing) does not require referral to the Minister of Transportation and Infrastructure for approval.

THAT Council confirms that it has given consideration to the Provincial Policy Manual and Site Standards document prepared by the Province of British Columbia, specifically, the standards recommended in Part 4 of the document.

THAT pursuant to Section 484.4 (2) of the *Local Government Act*, Staff prepare and submit the required letter of notification to the Province as soon as practicable after adoption of Zoning Amendment Bylaw No. 3135, 2024 (small-scale multi-unit housing), identifying the “Restricted Zone” properties that have been rezoned to the Residential Small-Scale Multi-Housing zone and the additional properties within “Restricted Zones” that are exempt from Sections 481.3 (4) and (5) of the *Local Government Act*.

THAT staff, following final adoption and before the end of 2024, bring a report back to Council on the effects of Zoning Amendment Bylaw No. 3135, 2024 (small-scale multi-unit housing) on the development of infill housing within Courtenay.

THAT, given the size and scope of Zoning Amendment Bylaw No. 3135, 2024 (small-scale multi-unit housing), staff may need to bring forward additional amendments to correct the zoning bylaw, which will be done at no cost to the property owner.

2. THAT Council provide alternative direction to staff.

ATTACHMENTS:

1. Zoning Amendment Bylaw No. 3135, 2024 (small-scale multi-unit housing) May 8, 2024
2. Table of properties not eligible for R-SSMUH zone
3. May 22 modified Zoning Amendment Bylaw No. 3135 (small-scale multi-unit housing) with Track Changes
4. May 22 modified Zoning Amendment Bylaw No. 3135 (small-scale multi-unit housing)
5. 2024 Staff report dated May 8, 2024
6. Written Comment received in response to public notification

Prepared by: Nancy Gothard, RPP, MCIP, Manager of Community and Sustainability Planning

Reviewed by: Marianne Wade, RPP, MCIP, Director of Development Services

Concurrence: Geoff Garbutt, M.P.I., MCIP, RPP, City Manager (CAO)



Bylaw No. 3135

A bylaw to amend Zoning Bylaw No. 2500, 2007

The Council of the Corporation of the City of Courtenay in open meeting assembles enacts as follows:

1. This bylaw may be cited for all purposes as **“Zoning Amendment Bylaw No. 3135, 2024 (small-scale, multi-unit housing).”**

2. That “Zoning Bylaw No. 2500, 2007” be hereby amended as follows by:

(a) **AMENDING DIVISION 3 INTERPRETATION Part 1 Definitions** by:

(i) **DELETING**

~~“**carriage house**” means an accessory dwelling unit located on the second storey of an accessory building accessory to a single residential use which contains no interior access to any part of the accessory building below the carriage house and is located on a lot which is a single real estate entity;~~

And

REPLACING the above noted definition with:

“accessory dwelling unit” means a self-contained dwelling unit, located on the same parcel of land as another dwelling unit that is separate, subordinate in size and accessory to the primary residence, and does not include a mobile home, recreational vehicle, or a storage container.

(ii) **DELETING**

~~“**dwelling, duplex**” means a building consisting of two dwelling units structurally adjoined back-to-front, side-by-side, or one above the other. A secondary suite is not permitted in a duplex dwelling.~~

And

REPLACING the above noted definition with:

“dwelling, duplex” means a building consisting of two dwelling units structurally adjoined back-to-front, side-by-side, or one above the other.

(iii) **DELETING**

~~“**dwelling, townhouse**” means a building consisting of three or more dwelling units, where each unit has separate direct access to the outside at grade and wherein no dwelling unit is located wholly or partly above another dwelling;~~

And

REPLACING the above noted definition with:

"dwelling, townhouse" means a building consisting of three or more dwelling units, where each unit has a separate direct access to the outside.

(iv) ADDING A NEW DEFINITION

"impermeable surface" means a surface which either prevents or impedes the entry of water into the soil mantle as under natural conditions prior to development, and/or a hard surface area which causes water to run off the surface in greater quantities or at an increased rate of flow from the flow present under natural conditions prior to development

(v) DELETING

~~"secondary residence" means an additional dwelling unit which:~~

- ~~-(a) is accessory to a single residential dwelling,~~
- ~~-(b) having a total floor area of not more than 90m² in area,~~
- ~~-(c) located on a property of residential occupancy containing only one other dwelling unit,~~
- ~~-(d) located on a property which is a single real estate entity,~~
- ~~-(e) located on a property over 1,250 m² in lot area.~~

~~"secondary suite" means a dwelling unit which is accessory to the principle use being made of the lot upon which the secondary suite is located:~~

- ~~-(a) having a floor space less than 40% of the habitable floor space of the building,~~
- ~~-(b) located within a building of residential occupancy containing only one other dwelling unit,~~
- ~~-(c) located in and part of a building which is a single real estate entity;~~

And

REPLACING the above noted definitions with:

"secondary suite" means a dwelling unit which is:
(a) accessory to the principal use being made of the lot upon which the secondary suite is located,
(b) located within a building of residential occupancy, and
(c) contained within a building which is a single real estate entity.

(vi) DELETING

~~"yard" means an open space that lies between the principal or accessory building or buildings measured from the building wall and the nearest lot line which is unoccupied and unobstructed from the ground upward including, as illustrated in Figure 4 and detailed below:~~

- ~~(a) "front yard" means that portion of the lot extending from one side of the lot to the other at the narrowest point of the lot with road frontage. The depth of the front yard shall mean the minimum required distance from the front lot line to a line drawn parallel to it.~~

~~(b) "rear yard" means that portion of the lot opposite to the front yard extending from one side of the lot to the other. The depth of the rear yard shall mean the distance from the rear lot line to a line drawn parallel to it. Where the rear portion of the lot is bounded by intersecting side lot lines, the depth of the rear yard shall mean the distance from the point of intersection to a line drawn parallel to the front lot line.~~

~~(c) "side yard" means that portion of the lot extending from the front yard to the rear yard. The width of the side yard shall mean the distance from the side lot line to a line drawn parallel to it.~~

And

REPLACING the above noted definition with:

"yard" means an open space that lies between the principal or accessory building or buildings measured from the building wall and the nearest lot line which is unoccupied and unobstructed from the ground upward including, as illustrated in Figure 4 and detailed below:

(a) "front yard" means that portion of the lot extending from one side of the lot to the other at the narrowest point of the lot with road frontage. The depth of the front yard shall mean the minimum required distance from the front lot line to a line drawn parallel to it.

(b) "rear yard" means that portion of the lot opposite to the front yard extending from one side of the lot to the other. The depth of the rear yard shall mean the distance from the rear lot line to a line drawn parallel to it. Where the rear portion of the lot is bounded by intersecting side lot lines, the depth of the rear yard shall mean the distance from the point of intersection to a line drawn parallel to the front lot line.

(c) "side yard" means that portion of the lot extending from the front yard to the rear yard and may be an interior side yard which abuts the side lot line of an adjacent lot, or an exterior side yard which abuts a street. The width of the side yard shall mean the distance from the side lot line to a line drawn parallel to it.

(b) AMENDING DIVISION 6 GENERAL REGULATIONS by:

i) DELETING Part 6 Siting Exemptions Section 6.6.1.

~~6.6.1. Where chimneys, cornices, leaders, gutters, pilasters, sills, decks, landings or ornamental features project beyond the face of a building, the minimum distance to an abutting lot line as permitted elsewhere in this Bylaw may be reduced by not more than 0.6 m providing that such reduction shall apply only to the projecting feature and except for a zero lot line in which case no feature shall project over the lot line.~~

And

REPLACING the above noted Section with a new Section 6.6.1.

6.6.1. Where chimneys, cornices, leaders, gutters, pilasters, sills, decks, posts, landings or similar features project beyond the face of a building, the minimum distance to an abutting lot line as permitted elsewhere in this Bylaw may be reduced by not more than 0.6 m

providing that such reduction shall apply only to the projecting feature and except for a zero-lot line in which case no feature shall project over the lot line.

ii) **ADDING A NEW SECTION 6.19.1.**

6.19.1. The following conditions shall apply to Secondary Suites and Accessory Dwelling Units:

(i) Not more than one (1) Secondary Suite or (1) Accessory Dwelling Unit shall be permitted as accessory to a dwelling on a lot where such principal uses are permitted, subject to all other regulations in this Bylaw, and as may be governed by the development regulations of a particular zone.

(ii) No subdivision or strata titling of a Secondary Suite or Accessory Dwelling Unit shall be permitted.

(iii) The minimum floor area of a Secondary Suite or Accessory Dwelling Unit shall not be less than:

(a) 30 m² for a studio unit;

(b) 45 m² for a one bedroom unit;

(c) 65 m² for a two bedroom unit;

(d) 85 m² for a three bedroom unit.

(iv) An Accessory Dwelling Unit shall not exceed the lesser of 6.5 m in height or the height of the principal residence, unless otherwise specified in the development regulations of a particular zone. Where the width of a dormer or dormers exceeds 50% of the width of the roof on which they are located, the height of the building will be measured to the top of the dormer or to the top of the main roof, whichever is greater.

(v) Parking shall be in conformance with the regulations of this Bylaw.

(vi) Where a Secondary Suite or Accessory Dwelling Unit is permitted, a minimum area of 20 m² of private amenity space shall be provided per dwelling unit. The private amenity space shall have a direct connection to the habitable space and be defined and screened through the use of landscaping such as: plantings, architectural elements such as a trellis, low fences, planters or changes in elevation.

(vii) A lighted pathway is required from the on-site Secondary Suite or Accessory Dwelling Unit parking stall(s) to the entrance door of the Secondary Suite or Accessory Dwelling Unit, provided that the lighting does not shine directly on adjoining properties or interfere with the effectiveness of any traffic control device.

(c) **AMENDING DIVISION 7 OFF STREET PARKING AND LOADING Part 7 General Requirements by:**

i) **ADDING A NEW SECTION 7.1.13.** as follows:

7.13.1. Parking Reductions within the Downtown Core Area

(1) Properties zoned Residential Small-Scale Multi-Unit (R-SSMUH) within the estimated walking distance shown on Schedule 7F may have the total amount of parking required for additional units, secondary to the principal residential use reduced by one space.

And

"Zoning Amendment (SSMUH) Bylaw Number 3135"

ADDING A NEW SCHEDULE 7F to the list of Schedules in DIVISION 7 after Schedule 7E.

ii) AMENDING Schedule 7A Required Number of Off-Street Parking Spaces

A. Residential Uses

(1) DELETING

Bed and Breakfast – 2 spaces per dwelling unit and 1 space for each sleeping use used for Bed and Breakfast.

And

REPLACING the above noted Subsection with

Bed and Breakfast – 1 space per dwelling unit and 1 space for each sleeping use used for Bed and Breakfast.

And

(2) DELETING

Granny Flat or Carriage House – 1 space per dwelling unit

And

REPLACING the above noted Subsection with

Accessory Dwelling Unit – 1 space per dwelling unit.

(d) AMENDING DIVISION 8 CLASSIFICATION OF ZONES by:

i) DELETING the following zone classifications from the table:

Zone Classification	Short Title	Lot Size	Description
Residential One	R-1	650 m ²	Single Residential
Residential One B	R-1B	850 m ²	Single Residential

Zone Classification	Short Title	Lot Size	Description
Residential One C	R-1C	2500 m ²	Single Residential
Residential One D	R-1D	500 m ²	Single Residential
Residential One E	R-1E	300 m ²	Single Residential, Carriage House, Secondary Residential
Residential One S	R-1S	650 m ²	Single Residential

Residential Two	R-2	750 m ² 900 m ²	Duplex, Carriage House, Secondary Residential
Residential Two A B	R-2A	730 m ² 900 m ²	Duplex, Carriage House, Secondary Residential
Residential Two B	R-2B	365 m ² 420 m ² 550 m ²	Duplex, Carriage House, Secondary Residential

"Zoning Amendment (SSMUH) Bylaw Number 3135"

Rural Residential One	RR-1	1250 m ²	Rural Single Residential
Rural Residential Two	RR-2B	1850 m ²	Rural Single Residential
Rural Residential Two-S	RR-2S	1850 m ²	Rural Single Residential
Rural Residential Three	RR-3	2000 m ²	Rural Single Residential
Rural Residential Four	RR-4	2000 m ²	Rural Single Residential
Rural Residential Five	RR-5	4000 m ²	Rural Single Residential

And

- ii) **REPLACING** the above noted Classification of Zones with the following:

Zone Classification	Short Title	Lot Size	Description
Residential Small-Scale Multi-Unit Housing	R-SSMUH	300 m²	Single Residential, Duplex, Townhouse

- (e) **AMENDING DIVISION 8 Part 1 Residential Zones** by:

- i) **DELETING** the following Subsections in their entirety:

Residential One	R-1
Residential One B	R-1B
Residential One C	R-1C
Residential One D	R-1D
Residential One E	R-1E
Residential One S	R-1S
Residential Two	R-2
Residential Two A-B	R-2A
Residential Two B	R-2B
Rural Residential One	RR-1
Rural Residential Two	RR-2B
Rural Residential Two-S	RR-2S
Rural Residential Three	RR-3
Rural Residential Four	RR-4
Rural Residential Five	RR-5

And

- i) **REPLACING** the above noted Subsections with:

Residential Small-Scale Multi-Unit Housing	R-SSMUH
---	----------------

As shown in Schedule A attached to and forming part of this Bylaw

"Zoning Amendment (SSMUH) Bylaw Number 3135"

Page 7 of 10

2. That Schedule No. 8, (Zoning Map) to Zoning Bylaw No. 2500, 2007 Appendix A be amended in accordance with Schedules B₁ through B₁₇, each schedule containing a list of addresses and legal descriptions of properties to be rezoned to the Residential – Small-Scale Multi-Unit (R-SSMUH) Zone, accompanied by a graphic representation of the properties to be rezoned outlined in bold, all Schedules attached to and forming part of this Bylaw, and listed below as follows:

Schedule B₁ Properties to be rezoned from **Residential One (R-1) to Residential Small-Scale Multi-Unit Housing (R-SSMUH)** (2119 properties)

Schedule B₂ Properties to be rezoned from **Residential One B(R-1B) to Residential Small-Scale Multi-Unit Housing (R-SSMUH)** (304 properties)

Schedule B₃ Properties to be rezoned from **Residential One C(R-1C) to Residential Small-Scale Multi-Unit Housing (R-SSMUH)** (41 properties)

Schedule B₄ Properties to be rezoned from **Residential One D(R-1D) to Residential Small-Scale Multi-Unit Housing (R-SSMUH)** (88 properties)

Schedule B₅ Properties to be rezoned from **Residential One E(R-1E) to Residential Small-Scale Multi-Unit Housing (R-SSMUH)** (2 properties)

Schedule B₆ Properties to be rezoned from **Residential One S(R-1S) to Residential Small-Scale Multi-Unit Housing (R-SSMUH)** (93 properties)

Schedule B₇ Properties to be rezoned from **Residential Two (R-2) to Residential Small-Scale Multi-Unit Housing (R-SSMUH)** (2422 properties)

Schedule B₈ Properties to be rezoned from **Residential Two A (R-2A) to Residential Small-Scale Multi-Unit Housing (R-SSMUH)** (5 properties)

Schedule B₉ Properties to be rezoned from **Residential Two B (R-2B) to Residential Small-Scale Multi-Unit Housing (R-SSMUH)** (147 properties)

Schedule B₁₀ Properties to be rezoned from **Rural Residential One (RR-1) to Residential Small-Scale Multi-Unit Housing (R-SSMUH)** (69 properties)

Schedule B₁₁ Properties to be rezoned from **Rural Residential Two (RR-2) to Residential Small-Scale Multi-Unit Housing (R-SSMUH)** (119 properties)

Schedule B₁₂ Properties to be rezoned from **Residential Two S (RR-2S) to Residential Small-Scale Multi-Unit Housing (R-SSMUH)** (3 properties)

Schedule B₁₃ Properties to be rezoned from **Rural Residential Three (RR-3) to Residential Small-Scale Multi-Unit Housing (R-SSMUH)** (13 properties)

Schedule B₁₄ Properties to be rezoned from **Rural Residential Four (RR-4) to Residential Small-Scale Multi-Unit Housing (R-SSMUH)** (73 properties)

Schedule B₁₅ Properties to be rezoned from **Rural Residential Five (RR-5) to Residential Small-Scale Multi-Unit Housing (R-SSMUH)** (36 properties)

Schedule B₁₆ Properties to be rezoned from **Residential Rural (R-RU)** pursuant to the "Rural Comox Valley Zoning Bylaw No. 520, 2019" (consolidated to October 17, 2023) **to Residential Small-Scale Multi-Unit Housing (R-SSMUH)** (114 properties)

Schedule B₁₇ Properties to be rezoned from **Rural Residential 5 (RR-5) to Agricultural One (A-1)** (1 property)

Schedule B₁₈ Properties to be rezoned from **Residential One (R-1), Residential One B (R-1B), Residential One C (R-1C), Residential One D (R-1D), Residential Two (R-2), Rural**

"Zoning Amendment (SSMUH) Bylaw Number 3135"

Residential Five (RR-5), and Rural Residential (R-RU) to Public Use and Assembly 2 (PA-2) (14 properties)

3. That Zoning Bylaw No. 2500, 2007 is hereby ratified and confirmed in every other respect.

4. And that this Bylaw shall come into effect upon final adoption.

READ A FIRST TIME this day of , 2024.

READ A SECOND TIME this day of , 2024.

PUBLIC HEARING waived this day of , 2024

pursuant to Section 464 (4) of the *Local Government Act*.

READ A THIRD TIME this day of , 2024.

<p>Approved pursuant to section 52(3)(a) of the <i>Transportation Act</i> this _____ day of _____, 2024</p> <p>_____</p> <p>for Minister of Transportation & Infrastructure BYLAW 3135, 2024</p>
--

FINALLY PASSED AND ADOPTED this day of , 2024.

Mayor

Corporate Officer

Certified a True Copy

Corporate Officer

Schedule A to Zoning Amendment (SSMUH) Bylaw No. 3135, 2024

Part 1 – Residential Small Scale Multi Unit Housing (R-SSMUH) Zone

8.1.1. Intent

The R-SSMUH zone is intended to provide appropriate zoning for residential uses including small scale multiple unit housing and infill development on serviced lots.

8.1.2. Permitted Uses

In the R-SSMUH Zone, the following uses are permitted, and all other uses are prohibited except as otherwise noted in this bylaw:

Principal Uses

- (1) *Single residential dwelling*
- (2) *Duplex*
- (3) *Townhouse dwelling*

Secondary Uses

- (4) *Secondary suite*
- (5) *Accessory buildings and structures*
- (6) *Home Occupation*
- (7) *Accessory Dwelling Unit*

8.1.3. Density

(1) A maximum of four dwelling units per lot is permitted subject to the development regulations in this zone, and the provisions of Section 6.19.1. General Regulations for Secondary Suites and Accessory Dwelling Units.

8.1.4. Minimum Lot Dimensions

(1) Lot Size

- (i) A lot shall have an area of not less than 300 m² for a single residential dwelling or duplex.
- (ii) Where a lot is developed with a multiple unit form and being subdivided along a party wall, the minimum lot area for a fee simple party wall subdivision is 270 m². Where a fourplex is being created by party wall subdivision, no additional secondary dwelling units are permitted.

(2) Lot Frontage

- (i) A lot shall have a frontage of not less than 10 m except for a corner lot, where the frontage shall be not less than 13 m. In the case of a lot fronting the bulb of a cul-de-sac, the frontage shall be measured at the front yard setback line.
- (ii) Where lots are being subdivided along a party wall, the minimum lot frontage shall be 9 m.

(3) Lot Depth

- (i) A lot shall have a depth of not less than 30 m, measured from the front lot line to the rear lot line.

8.1.5. Lot Coverage

(1) The maximum lot coverage for buildings, structures and impermeable surfaces is 60%.

8.1.6. Setbacks

- (1) Except where otherwise specified in this Bylaw, the following minimum building setbacks shall apply:
 - (i) Front yard: 4.0 m except that the minimum front yard setback for garages or carports shall be 6.0 m.
 - (ii) Rear Yard: 5.0 m
 - (iii) Side Yard: 1.5 m except that
 - (a) Where a side yard flanks a street, excluding a lane, the minimum side yard shall be 3.0 m, and
 - (b) Where a secondary residence or accessory dwelling unit located behind the principal building lacks side or rear lane access, the minimum side yard setback distance for the principal building on one side shall be 3.0 m.
 - (c) Where units are separated by a party wall subdivision, the side yard setback along the party wall shall be 0 m.

8.1.6. Height of Buildings

- (1) The height of a principal building shall not exceed 11.0 m.
- (2) The height of a secondary residence or accessory dwelling unit shall not exceed 6.5 m.

8.1.7. Accessory Buildings and Accessory Structures

- (1) Shall not exceed 4.5 m in height
- (2) Shall be permitted in the side and rear yard provided they shall conform to all relevant siting regulations of this bylaw
- (3) Shall be permitted at the front of a principal residence provided they shall conform to all relevant siting regulations of this bylaw
- (4) Shall not be located within 1.5 m from the side and rear lot line except where the side or rear yard flanks a street, excluding a lane, in which case the minimum yard distance shall be 3.0 m.

8.1.8. Off-Street Parking

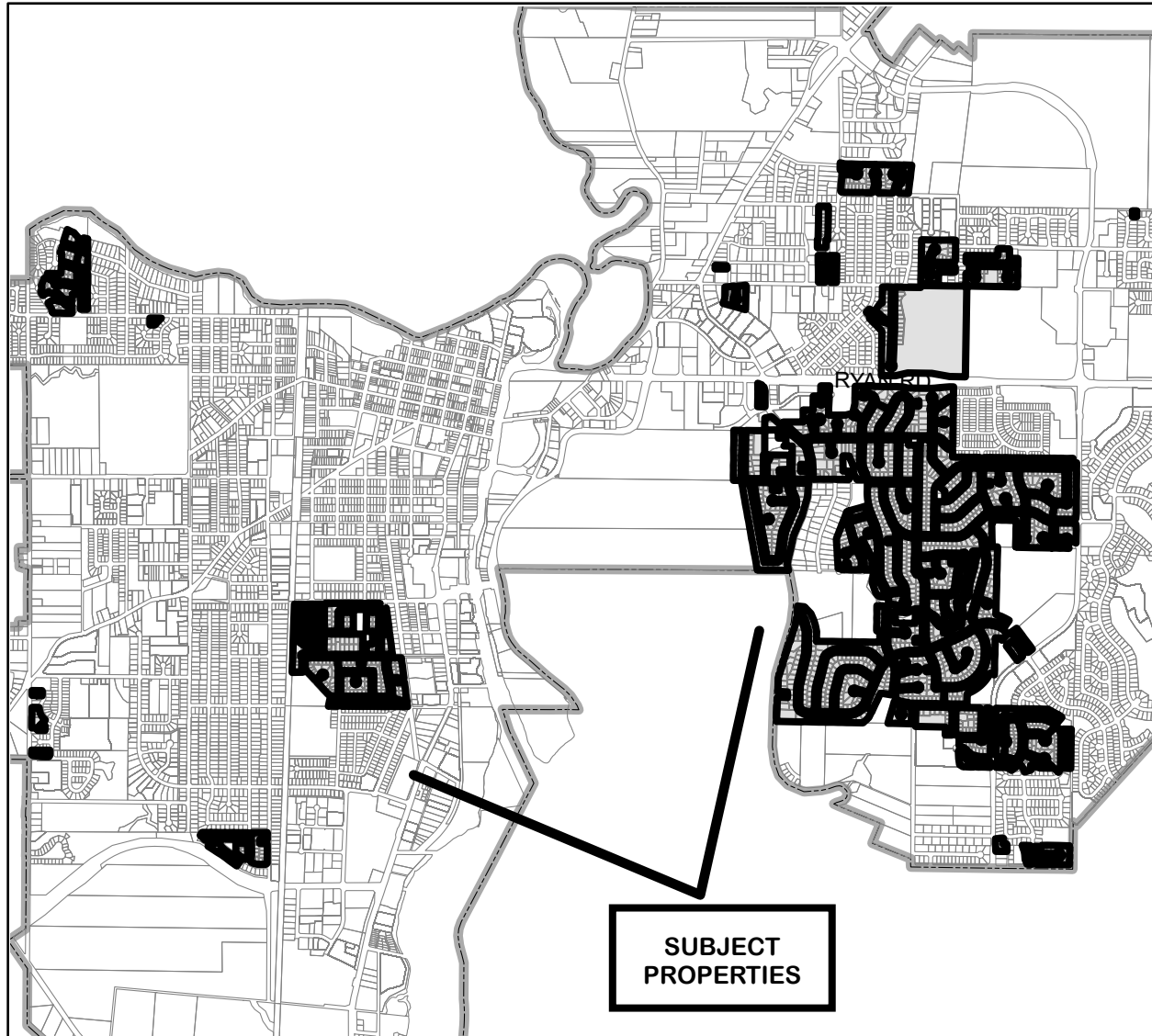
- (1) Except as provided in this section, *off-street* parking shall be provided and maintained in accordance with the requirements of Division 7 of this bylaw.
- (2) No more than 50% of the *front yard* area shall be used for *off-street* parking.

8.1.9. Landscaping and Screening

- (1) In addition to the Landscape Requirements identified in Division 6, Part 14 of this bylaw, a vegetated buffer or screen fence not more than 1.5 m high shall be provided along rear or side property lines adjoining other properties.

8.1.10. Conditions of Use

- (1) Despite the permitted use regulations in this zone, no more than one (1) Secondary Suite or one (1) Accessory Dwelling Unit shall be permitted as accessory to a single family or duplex dwelling on a lot that is not connected to community water or sewer services.



*Zoning Amendment (SSMUH) Bylaw Number 3135
 Schedule B₁ Residential One (R-1) to Residential Small-Scale Multi-Unit Housing
 (R-SSMUH). Subject Properties: 2,119*

Legal Description	Address	PID
LOT 4 DISTRICT LOT 236 COMOX DISTRICT PLAN VIP65780	2238 Tamarack Drive	023-865-059
LOT A DISTRICT LOT 236 COMOX DISTRICT PLAN VIP65077	2203 Mission Road	023-722-584
LOT 41 SECTION 19 COMOX DISTRICT PLAN VIP81643	4754 Cruickshank Place	026-802-929
LOT 5 DISTRICT LOT 236 COMOX DISTRICT PLAN VIP65780	2250 Tamarack Drive	023-865-067
LOT 6 DISTRICT LOT 236 COMOX DISTRICT PLAN VIP65780	2252 Tamarack Drive	023-865-075
LOT B DISTRICT LOT 236 COMOX DISTRICT PLAN VIP65077	2219 Mission Road	023-722-592
LOT 45 SECTION 19 COMOX DISTRICT PLAN VIP81643	4738 Cruickshank Place	026-802-961
LOT 42 SECTION 19 COMOX DISTRICT PLAN VIP81643	4750 Cruickshank Place	026-802-937
LOT C DISTRICT LOT 236 COMOX DISTRICT PLAN VIP65077	2235 Mission Road	023-722-606
LOT 43 SECTION 19 COMOX DISTRICT PLAN VIP81643	4746 Cruickshank Place	026-802-945
LOT 44 SECTION 19 COMOX DISTRICT PLAN VIP81643	4742 Cruickshank Place	026-802-953
LOT 11 DISTRICT LOT 236 COMOX DISTRICT PLAN VIP83608 EXCEPT THAT PART IN PLAN EPP17584	2898 Cascara Crescent	027-169-481

Cont. on next pg

Legal Description	Address	PID
LOT 1 DISTRICT LOT 230 COMOX DISTRICT PLAN EPP67321	2599 Brookfield Drive	030-409-241
LOT 2 DISTRICT LOT 230 COMOX DISTRICT PLAN EPP67321	2593 Brookfield Drive	030-409-250
LOT 3 DISTRICT LOT 230 COMOX DISTRICT PLAN EPP67321	2587 Brookfield Drive	030-409-268
LOT 4 DISTRICT LOT 230 COMOX DISTRICT PLAN EPP67321	2583 Brookfield Drive	030-409-276
LOT A, DISTRICT LOT 230, COMOX DISTRICT, PLAN 44440, EXCEPT PART IN PLAN VIP66256 AND PLAN EPP47391	2200 Arden Road	005-448-263
LOT 1 DISTRICT LOT 230 COMOX DISTRICT PLAN VIP63715	2188 Arden Road	023-490-764
LOT 4 DISTRICT LOT 230 COMOX DISTRICT PLAN VIP63767	2166 Arden Road	023-508-701
LOT 3 DISTRICT LOT 230 COMOX DISTRICT PLAN VIP63767	2149 Morello Place	023-508-698
LOT 2 DISTRICT LOT 230 COMOX DISTRICT PLAN VIP63767	2131 Morello Place	023-508-680
LOT 14 DISTRICT LOT 231 COMOX DISTRICT PLAN VIP81438	1170 Hornby Place	026-760-614
LOT 11 DISTRICT LOT 231 COMOX DISTRICT PLAN VIP81438	1124 Galloway Crescent	026-760-584
LOT 10 DISTRICT LOT 231 COMOX DISTRICT PLAN VIP81438	1110 Galloway Crescent	026-760-576
LOT 9 DISTRICT LOT 231 COMOX DISTRICT PLAN VIP81438	1094 Galloway Crescent	026-760-568
LOT 8 DISTRICT LOT 231 COMOX DISTRICT PLAN VIP81438	1080 Galloway Crescent	026-760-550
LOT 7 DISTRICT LOT 231 COMOX DISTRICT PLAN VIP81438	1064 Galloway Crescent	026-760-541
LOT 16 DISTRICT LOT 231 COMOX DISTRICT PLAN VIP81438	1215 Hornby Place	026-760-631
LOT 13 DISTRICT LOT 231 COMOX DISTRICT PLAN VIP81438	1154 Hornby Place	026-760-606
LOT 12 DISTRICT LOT 231 COMOX DISTRICT PLAN VIP81438	1140 Galloway Crescent	026-760-592
LOT 17 DISTRICT LOT 231 COMOX DISTRICT PLAN VIP81438	1195 Hornby Place	026-760-649
LOT 18 DISTRICT LOT 231 COMOX DISTRICT PLAN VIP81438	1175 Hornby Place	026-760-657
LOT C DISTRICT LOT 230 COMOX DISTRICT PLAN EPP14970	2050 Arden Road	028-756-592
LOT 19 DISTRICT LOT 231 COMOX DISTRICT PLAN VIP81438	1155 Hornby Place	026-760-665
LOT 30 DISTRICT LOT 231 COMOX DISTRICT PLAN VIP81438	2845 Stewart Avenue	026-760-771
LOT 31 DISTRICT LOT 231 COMOX DISTRICT PLAN VIP81438	1075 Galloway Crescent	026-760-835
LOT 13 DISTRICT LOT 230 COMOX DISTRICT PLAN EPP17208	2065 Morello Place	028-794-125
LOT 20 DISTRICT LOT 231 COMOX DISTRICT PLAN VIP81438	1135 Hornby Place	026-760-673
LOT 29 DISTRICT LOT 231 COMOX DISTRICT PLAN VIP81438	2835 Stewart Avenue	026-760-762
LOT 11 DISTRICT LOT 231 COMOX DISTRICT PLAN VIP84277	1035 Galloway Crescent	027-348-041
LOT 21 DISTRICT LOT 231 COMOX DISTRICT PLAN VIP81438	1115 Hornby Place	026-760-681
LOT 32 DISTRICT LOT 231 COMOX DISTRICT PLAN VIP81438	1044 Hornby Place	026-760-843
LOT 10 DISTRICT LOT 231 COMOX DISTRICT PLAN VIP84277	1027 Galloway Crescent	027-348-032
LOT 28 DISTRICT LOT 231 COMOX DISTRICT PLAN VIP81438	2825 Stewart Avenue	026-760-754
LOT 9 DISTRICT LOT 231 COMOX DISTRICT PLAN VIP84277	1019 Galloway Crescent	027-348-024
LOT 22 DISTRICT LOT 231 COMOX DISTRICT PLAN VIP81438	1095 Hornby Place	026-760-690

Legal Description	Address	PID
LOT 27 DISTRICT LOT 231 COMOX DISTRICT PLAN VIP81438	2815 Stewart Avenue	026-760-746
LOT 6 DISTRICT LOT 231 COMOX DISTRICT PLAN VIP81438	2840 Stewart Avenue	026-760-533
LOT 23 DISTRICT LOT 231 COMOX DISTRICT PLAN VIP81438	1075 Hornby Place	026-760-703
LOT 8 DISTRICT LOT 231 COMOX DISTRICT PLAN VIP84277	1011 Galloway Crescent	027-348-016
LOT 24 DISTRICT LOT 231 COMOX DISTRICT PLAN VIP81438	1055 Hornby Place	026-760-711
LOT 5 DISTRICT LOT 231 COMOX DISTRICT PLAN VIP81438	2830 Stewart Avenue	026-760-525
LOT 7 DISTRICT LOT 231 COMOX DISTRICT PLAN VIP84277	2843 Piercy Avenue	027-348-008
LOT 25 DISTRICT LOT 231 COMOX DISTRICT PLAN VIP81438	1035 Hornby Place	026-760-720
LOT 4 DISTRICT LOT 231 COMOX DISTRICT PLAN VIP81438	2820 Stewart Avenue	026-760-517
LOT 6 DISTRICT LOT 231 COMOX DISTRICT PLAN VIP84277	2833 Piercy Avenue	027-347-991
LOT 26 DISTRICT LOT 231 COMOX DISTRICT PLAN VIP81438	1015 Hornby Place	026-760-738
LOT 5 DISTRICT LOT 231 COMOX DISTRICT PLAN VIP84277	2823 Piercy Avenue	027-347-982
LOT 3 DISTRICT LOT 231 COMOX DISTRICT PLAN VIP81438	2810 Stewart Avenue	026-760-509
LOT 4 DISTRICT LOT 231 COMOX DISTRICT PLAN VIP84277	2813 Piercy Avenue	027-347-974
LOT 2 DISTRICT LOT 231 COMOX DISTRICT PLAN VIP81438	2790 Stewart Avenue	026-760-495
LOT 1 DISTRICT LOT 231 COMOX DISTRICT PLAN VIP81438	2780 Stewart Avenue	026-760-487
LOT 2 DISTRICT LOT 231 COMOX DISTRICT PLAN VIP84277	2783 Piercy Avenue	027-347-958
LOT 1 DISTRICT LOT 231 COMOX DISTRICT PLAN VIP84277	2763 Piercy Avenue	027-347-940
LOT 1, BLOCK 1, SECTION 68, COMOX DISTRICT, PLAN 16252	1951 Dogwood Drive	004-043-162
LOT 2, BLOCK 1, SECTION 68, COMOX DISTRICT, PLAN 16252	1949 Dogwood Drive	002-679-230
LOT 11, BLOCK 6, SECTION 68, COMOX DISTRICT, PLAN 16252	1967 Dogwood Drive	000-480-258
LOT 25, BLOCK 5, SECTION 68, COMOX DISTRICT, PLAN 16252	1960 Dogwood Drive	000-023-779
LOT 10, BLOCK 6, SECTION 68, COMOX DISTRICT, PLAN 16252	1969 Dogwood Drive	004-043-103
LOT 4, BLOCK 1, SECTION 68, COMOX DISTRICT, PLAN 16252	1945 Dogwood Drive	004-036-565
LOT 28, BLOCK 5, SECTION 68, COMOX DISTRICT, PLAN 16252	1954 Dogwood Drive	004-043-189
LOT 29, BLOCK 5, SECTION 68, COMOX DISTRICT, PLAN 16252	1952 Dogwood Drive	004-043-227
LOT 18, BLOCK 5, SECTION 68, COMOX DISTRICT, PLAN 16252	1962 Dogwood Drive	004-043-031
LOT 27, BLOCK 5, SECTION 68, COMOX DISTRICT, PLAN 16252	1956 Dogwood Drive	004-043-171
LOT 26 BLOCK 5 SECTION 68 COMOX DISTRICT PLAN 16252	1958 Dogwood Drive	004-043-138
LOT 9, BLOCK 6, SECTION 68, COMOX DISTRICT, PLAN 16252	1971 Dogwood Drive	004-045-661
LOT 5, BLOCK 1, SECTION 68, COMOX DISTRICT, PLAN 16252	1943 Dogwood Drive	002-620-260
LOT 1, BLOCK 5, SECTION 68, COMOX DISTRICT, PLAN 16252	1950 Dogwood Drive	002-941-791
LOT 24, BLOCK 5, SECTION 68, COMOX DISTRICT, PLAN 16252	2000 Pine Place	004-043-081
LOT 19, BLOCK 5, SECTION 68, COMOX DISTRICT, PLAN 16252	2050 Pine Place	004-043-049
LOT 6 BLOCK 1 SECTION 68 COMOX DISTRICT PLAN 16252	1941 Dogwood Drive	004-034-384
LOT 17, BLOCK 5, SECTION 68, COMOX DISTRICT, PLAN 16252	1964 Dogwood Drive	004-045-351
LOT 8, BLOCK 6, SECTION 68, COMOX DISTRICT, PLAN 16252	1973 Dogwood Drive	004-045-653

Legal Description	Address	PID
LOT 2, BLOCK 5, SECTION 68, COMOX DISTRICT, PLAN 16252	2036 Cedar Crescent	004-042-875
LOT 16, BLOCK 5, SECTION 68, COMOX DISTRICT, PLAN 16252	1966 Dogwood Drive	004-043-022
LOT 7 BLOCK 6 SECTION 68 COMOX DISTRICT PLAN 16252	1975 Dogwood Drive	004-028-945
LOT 15, BLOCK 5, SECTION 68, COMOX DISTRICT, PLAN 16252	1968 Dogwood Drive	002-222-221
LOT 7, BLOCK 1, SECTION 68, COMOX DISTRICT, PLAN 16252	1939 Dogwood Drive	004-034-431
LOT 18, BLOCK 4, SECTION 68, COMOX DISTRICT, PLAN 16252	2037 Cedar Crescent	000-246-859
LOT 23, BLOCK 5, SECTION 68, COMOX DISTRICT, PLAN 16252	2010 Pine Place	004-043-065
LOT 3, BLOCK 5, SECTION 68, COMOX DISTRICT, PLAN 16252	2034 Cedar Crescent	004-057-074
LOT 8, BLOCK 1, SECTION 68, COMOX DISTRICT, PLAN 16252	1937 Dogwood Drive	001-912-747
LOT 19, BLOCK 4, SECTION 68, COMOX DISTRICT, PLAN 16252	1942 Dogwood Drive	004-310-756
LOT 14, BLOCK 5, SECTION 68, COMOX DISTRICT, PLAN 16252	1970 Dogwood Drive	000-330-337
LOT 17, BLOCK 4, SECTION 68, COMOX DISTRICT, PLAN 16252	2035 Cedar Crescent	004-042-841
LOT 4, BLOCK 5, SECTION 68, COMOX DISTRICT, PLAN 16252	2032 Cedar Crescent	004-043-201
LOT 20, BLOCK 5, SECTION 68, COMOX DISTRICT, PLAN 16252	2040 Pine Place	004-043-057
LOT 9, BLOCK 1, SECTION 68, COMOX DISTRICT, PLAN 16252	1935 Dogwood Drive	004-034-473
LOT 20 BLOCK 4 SECTION 68 COMOX DISTRICT PLAN 16252	1940 Dogwood Drive	004-327-136
LOT 13, BLOCK 5, SECTION 68, COMOX DISTRICT, PLAN 16252	818 19th Street	004-057-058
LOT 16, BLOCK 4, SECTION 68, COMOX DISTRICT, PLAN 16252	2033 Cedar Crescent	004-068-424
LOT 10, BLOCK 1, SECTION 68, COMOX DISTRICT, PLAN 16252	1933 Dogwood Drive	004-036-522
LOT 21, BLOCK 4, SECTION 68, COMOX DISTRICT, PLAN 16252	1938 Dogwood Drive	001-484-672
LOT 12, BLOCK 5, SECTION 68, COMOX DISTRICT, PLAN 16252	780 19th Street	004-044-690
LOT 5, BLOCK 5, SECTION 68, COMOX DISTRICT, PLAN 16252	2030 Cedar Crescent	004-042-972
LOT 6, BLOCK 6, SECTION 68, COMOX DISTRICT, PLAN 16252	879 19th Street	004-039-904
LOT 5, BLOCK 6, SECTION 68, COMOX DISTRICT, PLAN 16252	859 19th Street	001-004-999
LOT 11, BLOCK 1, SECTION 68, COMOX DISTRICT, PLAN 16252	1931 Dogwood Drive	004-036-441
LOT 22, BLOCK 4, SECTION 68, COMOX DISTRICT, PLAN 16252	1936 Dogwood Drive	003-799-191
LOT 15, BLOCK 4, SECTION 68, COMOX DISTRICT, PLAN 16252	2031 Cedar Crescent	004-041-844
LOT 10, BLOCK 4, SECTION 68, COMOX DISTRICT, PLAN 16252	2035 Hemlock Place	004-068-441
LOT 11, BLOCK 5, SECTION 68, COMOX DISTRICT, PLAN 16252	764 19th Street	000-945-072
LOT 4, BLOCK 6, SECTION 68, COMOX DISTRICT, PLAN 16252	839 19th Street	004-045-645

Legal Description	Address	PID
LOT 21, BLOCK 5, SECTION 68, COMOX DISTRICT, PLAN 16252	2030 Pine Place	003-662-161
LOT 22, BLOCK 5, SECTION 68, COMOX DISTRICT, PLAN 16252	2020 Pine Place	000-274-411
LOT 12, BLOCK 1, SECTION 68, COMOX DISTRICT, PLAN 16252	1929 Dogwood Drive	004-036-409
LOT 23, BLOCK 4, SECTION 68, COMOX DISTRICT, PLAN 16252	1934 Dogwood Drive	004-042-867
LOT 10, BLOCK 5, SECTION 68, COMOX DISTRICT, PLAN 16252	752 19th Street	004-033-906
LOT 9, BLOCK 4, SECTION 68, COMOX DISTRICT, PLAN 16252	2025 Hemlock Place	002-429-373
LOT 3, BLOCK 6, SECTION 68, COMOX DISTRICT, PLAN 16252	819 19th Street	004-045-343
LOT 11, BLOCK 4, SECTION 68, COMOX DISTRICT, PLAN 16252	2045 Hemlock Place	004-029-089
LOT 14, BLOCK 4, SECTION 68, COMOX DISTRICT, PLAN 16252	2029 Cedar Crescent	003-098-796
LOT 6, BLOCK 5, SECTION 68, COMOX DISTRICT, PLAN 16252	2028 Cedar Crescent	004-044-703
LOT 13, BLOCK 1, SECTION 68, COMOX DISTRICT, PLAN 16252	1927 Dogwood Drive	004-034-490
LOT 9, BLOCK 5, SECTION 68, COMOX DISTRICT, PLAN 16252	740 19th Street	004-043-006
LOT 2, BLOCK 6, SECTION 68, COMOX DISTRICT, PLAN 16252	789 19th Street	004-043-235
LOT 1, BLOCK 4, SECTION 68, COMOX DISTRICT, PLAN 16252	1932 Dogwood Drive	004-033-965
LOT 13, BLOCK 4, SECTION 68, COMOX DISTRICT, PLAN 16252	2023 Cedar Crescent	001-181-645
LOT 35, BLOCK B, SECTION 68, COMOX DISTRICT, PLAN 8225	880 18th Street	005-492-769
LOT 36 BLOCK B SECTION 68 COMOX DISTRICT PLAN 8225	860 18th Street	005-492-777
LOT 34, BLOCK B, SECTION 68, COMOX DISTRICT, PLAN 8225	1797 McPhee Avenue	002-004-828
LOT 8, BLOCK 5, SECTION 68, COMOX DISTRICT, PLAN 16252	726 19th Street	004-042-999
LOT 14, BLOCK 1, SECTION 68, COMOX DISTRICT, PLAN 16252	1925 Dogwood Drive	000-034-461
LOT 37, BLOCK "B", SECTION 68, COMOX DISTRICT, PLAN 8225	840 18th Street	001-737-708
LOT 1, BLOCK 6, SECTION 68, COMOX DISTRICT, PLAN 16252	769 19th Street	004-057-015
LOT 12, BLOCK 4, SECTION 68, COMOX DISTRICT, PLAN 16252	2021 Cedar Crescent	000-274-208
LOT 8, BLOCK 4, SECTION 68, COMOX DISTRICT, PLAN 16252	2015 Hemlock Place	004-068-386
LOT 33, BLOCK B, SECTION 68, COMOX DISTRICT, PLAN 8225	1791 McPhee Avenue	005-492-742
LOT 2, BLOCK 4, SECTION 68, COMOX DISTRICT, PLAN 16252	2001 Cedar Crescent	004-043-111
LOT 19, BLOCK 3, SECTION 68, COMOX DISTRICT, PLAN 16252	2026 Cedar Crescent	002-383-152
LOT 15, BLOCK 1, SECTION 68, COMOX DISTRICT, PLAN 16252	1923 Dogwood Drive	004-036-379
LOT 38, BLOCK B, SECTION 68, COMOX DISTRICT, PLAN 8225	820 18th Street	003-558-860
LOT 32, OF BLOCK 3, SECTION 68, COMOX DISTRICT, PLAN 16252	2000 Cedar Crescent	001-486-292

Legal Description	Address	PID
LOT 7, BLOCK 5, SECTION 68, COMOX DISTRICT, PLAN 16252	710 19th Street	004-042-981
LOT 32, BLOCK B, SECTION 68, COMOX DISTRICT, PLAN 8225	1781 McPhee Avenue	000-402-249
LOT 20, BLOCK 3, SECTION 68, COMOX DISTRICT, PLAN 16252	2024 Cedar Crescent	004-029-119
LOT 3, BLOCK 4, SECTION 68, COMOX DISTRICT, PLAN 16252	2003 Cedar Crescent	000-124-257
LOT 33, BLOCK 3, SECTION 68, COMOX DISTRICT, PLAN 16252	1928 Dogwood Drive	004-042-859
LOT 39, BLOCK B, SECTION 68, COMOX DISTRICT, PLAN 8225	790 18th Street	000-880-299
LOT 7, BLOCK 4, SECTION 68, COMOX DISTRICT, PLAN 16252	2005 Hemlock Place	004-033-957
LOT 4, SECTION 68, COMOX DISTRICT, PLAN 16340	737 19th Street	004-080-904
LOT 31, BLOCK B, SECTION 68, COMOX DISTRICT, PLAN 8225	1773 McPhee Avenue	003-634-256
LOT 18, BLOCK 3, SECTION 68, COMOX DISTRICT, PLAN 16252	680 19th Street	003-334-660
LOT 40, BLOCK B, SECTION 68, COMOX DISTRICT, PLAN 8225	770 18th Street	005-492-785
LOT 21, BLOCK 3, SECTION 68, COMOX DISTRICT, PLAN 16252	2022 Cedar Crescent	004-029-135
LOT 12 BLOCK B SECTION 68 COMOX DISTRICT PLAN 8225	1794 McPhee Avenue	002-231-051
LOT 6 BLOCK 4 SECTION 68 COMOX DISTRICT PLAN 16252	2015 Cedar Crescent	004-042-701
LOT 34, BLOCK 3, SECTION 68, COMOX DISTRICT, PLAN 16252	1926 Dogwood Drive	004-057-091
LOT 16, BLOCK 1, SECTION 68, COMOX DISTRICT, PLAN 16252	1921 Dogwood Drive	004-034-368
LOT 4, BLOCK 4, SECTION 68, COMOX DISTRICT, PLAN 16252	2005 Cedar Crescent	003-864-341
LOT 30, BLOCK B, SECTION 68, COMOX DISTRICT, PLAN 8225	1765 McPhee Avenue	005-492-734
LOT 31, BLOCK 3, SECTION 68, COMOX DISTRICT, PLAN 16252	2002 Cedar Crescent	000-726-397
LOT 17, BLOCK 3, SECTION 68, COMOX DISTRICT, PLAN 16252	664 19th Street	004-057-139
LOT 13, BLOCK B, SECTION 68, COMOX DISTRICT, PLAN 8225	1784 McPhee Avenue	005-492-611
LOT 22 BLOCK 3 SECTION 68 COMOX DISTRICT PLAN 16252	2020 Cedar Crescent	004-057-112
LOT 5, SECTION 68, COMOX DISTRICT, PLAN 16340	1860 Lewis Avenue	004-080-912
LOT 1, BLOCK 3, SECTION 68, COMOX DISTRICT, PLAN 16252	1916 Dogwood Drive	000-377-147
LOT 29, BLOCK B, SECTION 68, COMOX DISTRICT, PLAN 8225	1755 McPhee Avenue	005-492-718
LOT 17, BLOCK 1, SECTION 68, COMOX DISTRICT, PLAN 16252	2075 Fitzgerald Avenue	000-067-083
LOT 16, BLOCK 3, SECTION 68, COMOX DISTRICT, PLAN 16252	652 19th Street	004-045-602
LOT 30, BLOCK 3, SECTION 68, COMOX DISTRICT, PLAN 16252	2004 Cedar Crescent	002-484-293
LOT 5, BLOCK 4, SECTION 68, COMOX DISTRICT, PLAN 16252	2007 Cedar Crescent	004-483-880
LOT 14, BLOCK B, SECTION 68, COMOX DISTRICT, PLAN 8225	1774 McPhee Avenue	005-492-629
LOT 11, BLOCK B, SECTION 68, COMOX DISTRICT, PLAN 8225	1795 Lewis Avenue	005-492-599
LOT 23, BLOCK 3, SECTION 68, COMOX DISTRICT, PLAN 16252	2018 Cedar Crescent	004-068-491

Legal Description	Address	PID
LOT 21, BLOCK 2, SECTION 68, COMOX DISTRICT, PLAN 16252	1919 Dogwood Drive	004-042-735
LOT 2, SECTION 68, COMOX DISTRICT, PLAN 31494	725 19th Street	001-149-512
LOT 2, BLOCK 3, SECTION 68, COMOX DISTRICT, PLAN 16252	1914 Dogwood Drive	004-042-743
LOT 28, BLOCK B, SECTION 68, COMOX DISTRICT, PLAN 8225	1747 McPhee Avenue	005-492-700
LOT 6, SECTION 68, COMOX DISTRICT, PLAN 16340	1840 Lewis Avenue	004-081-871
LOT 15, BLOCK 3, SECTION 68, COMOX DISTRICT, PLAN 16252	640 19th Street	000-422-690
LOT 29, BLOCK 3, SECTION 68, COMOX DISTRICT, PLAN 16252	2006 Cedar Crescent	004-042-816
LOT 15, BLOCK B, SECTION 68, COMOX DISTRICT, PLAN 8225	1764 McPhee Avenue	004-604-326
LOT 10, BLOCK B, SECTION 68, COMOX DISTRICT, PLAN 8225	1785 Lewis Avenue	005-492-581
LOT 1, BLOCK 2, SECTION 68, COMOX DISTRICT, PLAN 16252	2065 Fitzgerald Avenue	004-036-336
LOT 24, BLOCK 3, SECTION 68, COMOX DISTRICT, PLAN 16252	2016 Cedar Crescent	004-042-727
LOT 27, BLOCK B, SECTION 68, COMOX DISTRICT, PLAN 8225	1739 McPhee Avenue	000-250-074
LOT 3, BLOCK 3, SECTION 68, COMOX DISTRICT, PLAN 16252	1912 Dogwood Drive	004-045-637
LOT 20 BLOCK 2 SECTION 68 COMOX DISTRICT PLAN 16252	1917 Dogwood Drive	000-660-931
LOT 16, BLOCK B, SECTION 68, COMOX DISTRICT, PLAN 8225	1754 McPhee Avenue	003-417-883
LOT 14, BLOCK 3, SECTION 68, COMOX DISTRICT, PLAN 16252	626 19th Street	004-038-801
LOT 28, BLOCK 3, SECTION 68, COMOX DISTRICT, PLAN 16252	2008 Cedar Crescent	004-045-378
LOT 9, BLOCK B, SECTION 68, COMOX DISTRICT, PLAN 8225	1775 Lewis Avenue	005-492-572
LOT A, SECTION 68, COMOX DISTRICT, PLAN 31623	689 19th Street	001-150-006
LOT 26, BLOCK B, SECTION 68, COMOX DISTRICT, PLAN 8225	1731 McPhee Avenue	005-492-696
LOT 25, BLOCK 3, SECTION 68, COMOX DISTRICT, PLAN 16252	2014 Cedar Crescent	003-314-987
LOT 2, BLOCK 2, SECTION 68, COMOX DISTRICT, PLAN 16252	2055 Fitzgerald Avenue	004-036-310
LOT 1, SECTION 68, COMOX DISTRICT, PLAN 15962	760 18th Street	004-548-949
LOT 4, BLOCK 3, SECTION 68, COMOX DISTRICT, PLAN 16252	1910 Dogwood Drive	003-653-617
LOT 2, SECTION 68, COMOX DISTRICT, PLAN 31624	679 19th Street	001-150-081
LOT 17, BLOCK B, SECTION 68, COMOX DISTRICT, PLAN 8225	1748 McPhee Avenue	000-274-950
LOT 8, BLOCK B, SECTION 68, COMOX DISTRICT, PLAN 8225	1765 Lewis Avenue	005-492-564
LOT 19, BLOCK 2, SECTION 68, COMOX DISTRICT, PLAN 16252	1915 Dogwood Drive	000-653-403
BLOCK A, SECTION 68, COMOX DISTRICT, PLAN 8225 EXCEPT PART IN PLAN 16252	850 17th Street	005-492-475
LOT 25, BLOCK B, SECTION 68, COMOX DISTRICT, PLAN 8225	1723 McPhee Avenue	000-278-149
LOT 3, BLOCK 2, SECTION 68, COMOX DISTRICT, PLAN 16252	2045 Fitzgerald Avenue	004-036-271
LOT 1, SECTION 68, COMOX DISTRICT, PLAN 31494	730 18th Street	001-149-504
LOT 5, BLOCK 3, SECTION 68, COMOX DISTRICT, PLAN 16252	1908 Dogwood Drive	003-709-264

Legal Description	Address	PID
LOT 18, BLOCK B, SECTION 68, COMOX DISTRICT, PLAN 8225	1740 McPhee Avenue	005-492-637
LOT B, SECTION 68, COMOX DISTRICT, PLAN 31771	663 19th Street	001-128-302
LOT 7, BLOCK B, SECTION 68, COMOX DISTRICT, PLAN 8225	1755 Lewis Avenue	000-120-201
LOT 12, BLOCK 3, SECTION 68, COMOX DISTRICT, PLAN 16252	590 19th Street	004-045-599
LOT 24, BLOCK B, SECTION 68, COMOX DISTRICT, PLAN 8225	1715 McPhee Avenue	000-155-098
LOT 18, BLOCK 2, SECTION 68, COMOX DISTRICT, PLAN 16252	1913 Dogwood Drive	004-042-808
LOT 4, BLOCK 2, SECTION 68, COMOX DISTRICT, PLAN 16252	2035 Fitzgerald Avenue	004-036-239
LOT 19 BLOCK B SECTION 68 COMOX DISTRICT PLAN 8225	1732 McPhee Avenue	005-492-645
LOT B, SECTION 68, COMOX DISTRICT, PLAN 15222	680 18th Street	004-196-601
LOT 6, BLOCK B, SECTION 68, COMOX DISTRICT, PLAN 8225	1747 Lewis Avenue	005-492-548
LOT A, SECTION 68, COMOX DISTRICT, PLAN 14813	1780 Lewis Avenue	000-113-336
LOT 6, BLOCK 3, SECTION 68, COMOX DISTRICT, PLAN 16252	1906 Dogwood Drive	004-068-505
LOT 2, SECTION 68, COMOX DISTRICT, PLAN 31647	631 19th Street	001-143-638
LOT 26, BLOCK 3, SECTION 68, COMOX DISTRICT, PLAN 16252	2012 Cedar Crescent	003-895-904
LOT 27, BLOCK 3, SECTION 68, COMOX DISTRICT, PLAN 16252	2010 Cedar Crescent	004-042-719
LOT 23, BLOCK B, SECTION 68, COMOX DISTRICT, PLAN 8225	1705 McPhee Avenue	005-492-688
LOT 11, BLOCK 3, SECTION 68, COMOX DISTRICT, PLAN 16252	576 19th Street	000-423-769
LOT 20, BLOCK B, SECTION 68, COMOX DISTRICT, PLAN 8225	1724 McPhee Avenue	005-492-653
LOT 5, BLOCK 2, SECTION 68, COMOX DISTRICT, PLAN 16252	1995 Fitzgerald Avenue	004-036-212
LOT 5, BLOCK B, SECTION 68, COMOX DISTRICT, PLAN 8225	1739 Lewis Avenue	005-492-530
LOT B, SECTION 68, COMOX DISTRICT, PLAN 14813	775 18th Street	004-300-386
LOT 1 SECTION 68 COMOX DISTRICT PLAN 31624	660 18th Street	001-150-065
LOT D, SECTION 68, COMOX DISTRICT, PLAN 31785	625 19th Street	001-128-647
LOT 10, BLOCK 3, SECTION 68, COMOX DISTRICT, PLAN 16252	562 19th Street	004-045-629
LOT 7, BLOCK 3, SECTION 68, COMOX DISTRICT, PLAN 16252	1904 Dogwood Drive	004-068-408
LOT 16, BLOCK 2, SECTION 68, COMOX DISTRICT, PLAN 16252	1909 Dogwood Drive	004-042-794
LOT 21, BLOCK B, SECTION 68, COMOX DISTRICT, PLAN 8225	1714 McPhee Avenue	005-492-661
LOT 1, SECTION 68, COMOX DISTRICT, PLAN 15274	721 18th Street	004-227-557
LOT 4, BLOCK B, SECTION 68, COMOX DISTRICT, PLAN 8225	1731 Lewis Avenue	005-492-521
LOT A SECTION 68 COMOX DISTRICT PLAN 31771	644 18th Street	001-128-299
LOT 5, SECTION 68, COMOX DISTRICT, PLAN 13100	1754 Lewis Avenue	004-716-736
LOT C, SECTION 68, COMOX DISTRICT, PLAN 31785	1875 Grieve Avenue	000-435-775
LOT 9, BLOCK 3, SECTION 68, COMOX DISTRICT, PLAN 16252	548 19th Street	004-029-038
LOT 22, BLOCK B, SECTION 68, COMOX DISTRICT, PLAN 8225	1704 McPhee Avenue	005-492-670
LOT 3, BLOCK B, SECTION 68, COMOX DISTRICT, PLAN 8225	1723 Lewis Avenue	004-040-678
LOT 15, BLOCK 2, SECTION 68, COMOX DISTRICT, PLAN 16252	1907 Dogwood Drive	004-042-786

Legal Description	Address	PID
LOT 7, BLOCK 2, SECTION 68, COMOX DISTRICT, PLAN 16252	1975 Fitzgerald Avenue	004-036-166
LOT 2, SECTION 68, COMOX DISTRICT, PLAN 15274	1777 Kilpatrick Avenue	003-893-987
LOT 1, SECTION 68, COMOX DISTRICT, PLAN 31647	630 18th Street	000-955-884
LOT 8, BLOCK 3, SECTION 68, COMOX DISTRICT, PLAN 16252	534 19th Street	004-028-996
LOT 4 SECTION 68 COMOX DISTRICT PLAN 13100	1742 Lewis Avenue	000-054-747
LOT 2, BLOCK B, SECTION 68, COMOX DISTRICT, PLAN 8225	1715 Lewis Avenue	005-492-505
LOT 2 SECTION 68 COMOX DISTRICT PLAN VIP66455	1870 Grieve Avenue	024-019-887
LOT 14, BLOCK 2, SECTION 68, COMOX DISTRICT, PLAN 16252	1905 Dogwood Drive	004-042-778
LOT H, SECTION 68, COMOX DISTRICT, PLAN 14842	1790 Kilpatrick Avenue	004-285-760
LOT 8, BLOCK 2, SECTION 68, COMOX DISTRICT, PLAN 16252	1965 Fitzgerald Avenue	004-036-123
LOT A, SECTION 68, COMOX DISTRICT, PLAN 31785	620 18th Street	001-128-621
LOT 13, BLOCK 2, SECTION 68, COMOX DISTRICT, PLAN 16252	1903 Dogwood Drive	004-042-760
LOT 1, BLOCK B, SECTION 68, COMOX DISTRICT, PLAN 8225	1705 Lewis Avenue	000-463-426
LOT 2, SECTION 68, COMOX DISTRICT, PLAN 17435	565 19th Street	000-550-418
LOT 1 SECTION 68 COMOX DISTRICT PLAN VIP66455	1850 Grieve Avenue	024-019-879
LOT 3, SECTION 68, COMOX DISTRICT, PLAN 15274	1759 Kilpatrick Avenue	001-009-711
LOT 3, SECTION 68, COMOX DISTRICT, PLAN 13100	1730 Lewis Avenue	004-716-728
LOT 9, BLOCK 2, SECTION 68, COMOX DISTRICT, PLAN 16252	1955 Fitzgerald Avenue	004-034-449
LOT E, SECTION 68, COMOX DISTRICT, PLAN 14842	1774 Kilpatrick Avenue	004-300-751
LOT B, SECTION 68, COMOX DISTRICT, PLAN 31785	1815 Grieve Avenue	001-128-639
LOT G, SECTION 68, COMOX DISTRICT, PLAN 14842	1789 Harmston Avenue	000-024-716
LOT 12, BLOCK 2, SECTION 68, COMOX DISTRICT, PLAN 16252	1901 Dogwood Drive	000-401-951
LOT 2, SECTION 68, COMOX DISTRICT, PLAN 13100	1718 Lewis Avenue	004-716-701
LOT 1, SECTION 68, COMOX DISTRICT, PLAN 17435	1855 Grant Avenue	003-932-796
LOT 4, SECTION 68, COMOX DISTRICT, PLAN 15274	1743 Kilpatrick Avenue	004-215-877
LOT 10, BLOCK 2, SECTION 68, COMOX DISTRICT, PLAN 16252	1945 Fitzgerald Avenue	004-036-093
LOT A, SECTION 68, COMOX DISTRICT, PLAN 17445, EXCEPT PARCEL A (DD 383761I) THEREOF	541 19th Street	003-933-610
LOT D, SECTION 68, COMOX DISTRICT, PLAN 14842	1758 Kilpatrick Avenue	004-285-743
LOT F, SECTION 68, COMOX DISTRICT, PLAN 14842	1773 Harmston Avenue	000-811-262
LOT 1, SECTION 68, COMOX DISTRICT, PLAN 13100	1706 Lewis Avenue	004-716-698
LOT 11, BLOCK 2, SECTION 68, COMOX DISTRICT, PLAN 16252	1935 Fitzgerald Avenue	004-036-085
PARCEL A (DD 377875I) OF LOT 3, SECTION 68, COMOX DISTRICT, PLAN 15115	1845 Grant Avenue	004-193-903
PARCEL "A" (DD 383761-I) OF LOT A, SECTION 68, COMOX DISTRICT, PLAN 17445	531 19th Street	000-756-598
LOT A, SECTION 68, COMOX DISTRICT, PLAN 14842	1742 Kilpatrick Avenue	004-285-638
LOT C, SECTION 68, COMOX DISTRICT, PLAN 14842	1757 Harmston Avenue	004-285-689
LOT 5, SECTION 68, COMOX DISTRICT, PLAN 15274	720 17th Street	004-204-557
LOT 3, SECTION 68, COMOX DISTRICT PLAN 15115, EXCEPT PARCEL A (DD 377875-I) THEREOF	1815 Grant Avenue	004-195-981
LOT B, SECTION 68, COMOX DISTRICT, PLAN 17445	1860 Grant Avenue	003-933-679
LOT B, SECTION 68, COMOX DISTRICT, PLAN 14842	650 Maple Drive	001-014-391
LOT H, SECTION 68, COMOX DISTRICT, PLAN 14554	579 18th Street	004-228-651
LOT 6, SECTION 68, COMOX DISTRICT, PLAN 15274	678 17th Street	000-178-985
LOT 1, SECTION 68, COMOX DISTRICT, PLAN 15115	1846 Grant Avenue	003-727-076
LOT 1, SECTION 68, COMOX DISTRICT, PLAN 14140	664 17th Street	000-010-642
LOT E, SECTION 68, COMOX DISTRICT, PLAN 14554	1774 Grieve Avenue	000-004-987
LOT G, SECTION 68, COMOX DISTRICT, PLAN 14554	1789 Grant Avenue	004-237-358
LOT 2, SECTION 68, COMOX DISTRICT, PLAN 15115	1814 Grant Avenue	004-183-533

Legal Description	Address	PID
LOT 2, SECTION 68, COMOX DISTRICT, PLAN 14140	650 17th Street	004-352-998
LOT D, SECTION 68, COMOX DISTRICT, PLAN 14554	1758 Grieve Avenue	004-237-307
LOT F, SECTION 68, COMOX DISTRICT, PLAN 14554	1773 Grant Avenue	001-936-689
LOT 3 SECTION 68 COMOX DISTRICT PLAN 14140	626 17th Street	004-345-053
LOT 6, SECTION 68, COMOX DISTRICT, PLAN 14630	515 18th Street	004-247-582
LOT A, SECTION 68, COMOX DISTRICT, PLAN 14554	1742 Grieve Avenue	004-239-211
LOT C, SECTION 68, COMOX DISTRICT, PLAN 14554	1757 Grant Avenue	004-235-321
LOT 4, SECTION 68, COMOX DISTRICT, PLAN 14140	612 17th Street	004-345-029
LOT 5, SECTION 68, COMOX DISTRICT, PLAN 14630	1778 Grant Avenue	000-531-341
LOT B, SECTION 68, COMOX DISTRICT, PLAN 14554	1741 Grant Avenue	000-005-215
LOT 4, SECTION 68, COMOX DISTRICT, PLAN 14630	1766 Grant Avenue	004-247-566
LOT 5, SECTION 68, COMOX DISTRICT, PLAN 14140	1710 Grieve Avenue	000-004-944
LOT 3 SECTION 68 COMOX DISTRICT PLAN 14630	1754 Grant Avenue	004-247-540
LOT 6, SECTION 68, COMOX DISTRICT, PLAN 14140	574 17th Street	004-358-121
LOT 7, SECTION 68, COMOX DISTRICT, PLAN 14140	558 17th Street	004-344-987
LOT B, SECTION 68, COMOX DISTRICT, PLAN 17818	1736 Grant Avenue	001-007-963
LOT 1 DISTRICT LOT 118 COMOX DISTRICT PLAN EPP85548	90 Grayhawk Place	030-600-758
LOT 2 DISTRICT LOT 118 COMOX DISTRICT PLAN EPP85548	82 Grayhawk Place	030-600-766
LOT 3 DISTRICT LOT 118 COMOX DISTRICT PLAN EPP85548	78 Grayhawk Place	030-600-774
LOT 4 DISTRICT LOT 118 COMOX DISTRICT PLAN EPP85548	74 Grayhawk Place	030-600-782
LOT 29 DISTRICT LOT 118 COMOX DISTRICT PLAN VIP60808	2170 Arlington Place	023-028-505
LOT 28 DISTRICT LOT 118 COMOX DISTRICT PLAN VIP60808	2150 Arlington Place	023-028-491
LOT 8 DISTRICT LOT 118 COMOX DISTRICT PLAN EPP85548	52 Grayhawk Place	030-600-821
LOT 27 DISTRICT LOT 118 COMOX DISTRICT PLAN VIP60808	2130 Arlington Place	023-028-483
LOT 9 DISTRICT LOT 118 COMOX DISTRICT PLAN EPP85548	48 Grayhawk Place	030-600-839
LOT 37 DISTRICT LOT 118 COMOX DISTRICT PLAN VIP60808	2220 Lexington Place	023-028-581
LOT 10 DISTRICT LOT 118 COMOX DISTRICT PLAN EPP85548	44 Grayhawk Place	030-600-847
LOT 31 DISTRICT LOT 118 COMOX DISTRICT PLAN VIP60808	2155 Arlington Place	023-028-521
LOT 38 DISTRICT LOT 118 COMOX DISTRICT PLAN VIP60808	2228 Lexington Place	023-028-599
LOT 36 DISTRICT LOT 118 COMOX DISTRICT PLAN VIP60808	2200 Lexington Place	023-028-572
LOT 32 DISTRICT LOT 118 COMOX DISTRICT PLAN VIP60808	2135 Arlington Place	023-028-530
LOT 2 DISTRICT LOT 118 COMOX DISTRICT PLAN VIP60808	92 Keeneland Avenue	023-028-238
LOT 35 DISTRICT LOT 118 COMOX DISTRICT PLAN VIP60808	2180 Lexington Place	023-028-564
LOT 3 DISTRICT LOT 118 COMOX DISTRICT PLAN VIP60808	86 Keeneland Avenue	023-028-246
LOT 34 DISTRICT LOT 118 COMOX DISTRICT PLAN VIP60808	2160 Lexington Place	023-028-556
LOT 39 DISTRICT LOT 118 COMOX DISTRICT PLAN VIP60808	2227 Lexington Place	023-028-602
LOT 33 DISTRICT LOT 118 COMOX DISTRICT PLAN VIP60808	2140 Lexington Place	023-028-548
LOT 4 DISTRICT LOT 118 COMOX DISTRICT PLAN VIP60808	82 Keeneland Avenue	023-028-254
LOT 24 DISTRICT LOT 118 COMOX DISTRICT PLAN VIP60808	2120 Lexington Place	023-028-459
LOT 40 DISTRICT LOT 118 COMOX DISTRICT PLAN VIP60808	2201 Lexington Place	023-028-611

Legal Description	Address	PID
LOT 5 DISTRICT LOT 118 COMOX DISTRICT PLAN VIP60808	76 Keeneland Avenue	023-028-262
LOT 41 DISTRICT LOT 118 COMOX DISTRICT PLAN VIP60808	2181 Lexington Place	023-028-629
LOT 6 DISTRICT LOT 118 COMOX DISTRICT PLAN VIP60808	72 Keeneland Avenue	023-028-271
LOT 42 DISTRICT LOT 118 COMOX DISTRICT PLAN VIP60808	2161 Lexington Place	023-028-637
LOT 43 DISTRICT LOT 118 COMOX DISTRICT PLAN VIP60808	2141 Lexington Place	023-028-645
LOT 7 DISTRICT LOT 118 COMOX DISTRICT PLAN VIP60808	66 Keeneland Avenue	023-028-289
LOT 23 DISTRICT LOT 118 COMOX DISTRICT PLAN VIP60808	2121 Lexington Place	023-028-441
LOT 19 DISTRICT LOT 118 COMOX DISTRICT PLAN VIP60808	19 Mitchell Road	023-028-408
LOT 8 DISTRICT LOT 118 COMOX DISTRICT PLAN VIP60808	62 Keeneland Avenue	023-028-297
LOT 20 DISTRICT LOT 118 COMOX DISTRICT PLAN VIP60808	25 Mitchell Road	023-028-416
LOT 21 DISTRICT LOT 118 COMOX DISTRICT PLAN VIP60808	29 Mitchell Road	023-028-424
LOT 9 DISTRICT LOT 118 COMOX DISTRICT PLAN VIP60808	56 Keeneland Avenue	023-028-301
LOT 22 DISTRICT LOT 118 COMOX DISTRICT PLAN VIP60808	35 Mitchell Road	023-028-432
LOT 10 DISTRICT LOT 118 COMOX DISTRICT PLAN VIP60808	50 Keeneland Avenue	023-028-319
LOT 11 DISTRICT LOT 118 COMOX DISTRICT PLAN VIP60808	46 Keeneland Avenue	023-028-327
LOT 18 DISTRICT LOT 118 COMOX DISTRICT PLAN VIP60808	22 Mitchell Road	023-028-394
LOT 17 DISTRICT LOT 118 COMOX DISTRICT PLAN VIP60808	26 Mitchell Road	023-028-386
LOT 16 DISTRICT LOT 118 COMOX DISTRICT PLAN VIP60808	30 Mitchell Road	023-028-378
LOT 15 DISTRICT LOT 118 COMOX DISTRICT PLAN VIP60808	32 Mitchell Road	023-028-360
LOT 2 SECTION 79 COMOX DISTRICT PLAN VIP65025	1600 1st Street	023-716-304
LOT 14 DISTRICT LOT 118 COMOX DISTRICT PLAN VIP60808	36 Mitchell Road	023-028-351
LOT 12 DISTRICT LOT 118 COMOX DISTRICT PLAN VIP80474	2160 Robert Lang Drive	026-584-344
LOT 13 DISTRICT LOT 118 COMOX DISTRICT PLAN VIP60808	40 Mitchell Road	023-028-343
LOT 11 DISTRICT LOT 118 COMOX DISTRICT PLAN VIP80474	2146 Robert Lang Drive	026-584-336
LOT 12 DISTRICT LOT 118 COMOX DISTRICT PLAN VIP60808	44 Mitchell Road	023-028-335
LOT 10 DISTRICT LOT 118 COMOX DISTRICT PLAN VIP80474	2130 Robert Lang Drive	026-584-328
LOT 9 DISTRICT LOT 118 COMOX DISTRICT PLAN VIP80474	2116 Robert Lang Drive	026-584-310
LOT 1 SECTION 79 COMOX DISTRICT PLAN VIP65025	1550 1st Street	023-716-291
LOT 8 DISTRICT LOT 118 COMOX DISTRICT PLAN VIP80474	2102 Robert Lang Drive	026-584-301
LOT 7 DISTRICT LOT 118 COMOX DISTRICT PLAN VIP80474	2096 Robert Lang Drive	026-584-298
LOT 6 DISTRICT LOT 118 COMOX DISTRICT PLAN VIP80474	2088 Robert Lang Drive	026-584-280
LOT 5 DISTRICT LOT 118 COMOX DISTRICT PLAN VIP80474	2157 Robert Lang Drive	026-584-271
LOT 2 DISTRICT LOT 118 COMOX DISTRICT PLAN VIP80474	2115 Robert Lang Drive	026-584-247
LOT 4 DISTRICT LOT 118 COMOX DISTRICT PLAN VIP80474	2143 Robert Lang Drive	026-584-263
LOT 3 DISTRICT LOT 118 COMOX DISTRICT PLAN VIP80474	2129 Robert Lang Drive	026-584-255
LOT 1 DISTRICT LOT 118 COMOX DISTRICT PLAN VIP80474	2093 Robert Lang Drive	026-584-239
LOT 10, SECTION 9, COMOX DISTRICT, PLAN 47868	2000 Snowbird Lane	012-995-894

Legal Description	Address	PID
SECTION 9 COMOX DISTRICT EXCEPT PART LYING TO THE SOUTH WEST OF COMOX ROAD AS SAID ROAD IS SHOWN ON PLAN 477 RW AND EXCEPT PART LYING SOUTH WEST OF PLAN 916 RW AND EXCEPT THOSE PARTS IN PLANS 47868, 48688, VIP52827, VIP55364, VIP55422, VIP56333, VIP56705, VIP57729, VIP58350 AND VIP58992	1483 Valley View Drive	006-071-988
LOT A SECTION 9 COMOX DISTRICT PLAN 48688	1485 Valley View Drive	014-213-796
LOT 8 SECTION 9 COMOX DISTRICT PLAN VIP52827	1481 Valley View Drive	017-496-730
LOT 9, SECTION 9, COMOX DISTRICT, PLAN 47868	1988 Snowbird Lane	012-995-886
LOT 14, SECTION 9, COMOX DISTRICT, PLAN VIP55422	1489 Valley View Drive	017-998-662
LOT 13, SECTION 9, COMOX DISTRICT, PLAN VIP55422	1493 Valley View Drive	017-998-654
LOT 7, SECTION 9, COMOX DISTRICT, PLAN VIP52827	1477 Valley View Drive	017-496-721
LOT 12, SECTION 9, COMOX DISTRICT, PLAN VIP55422	1499 Valley View Drive	017-998-646
LOT 9, SECTION 9, COMOX DISTRICT, PLAN VIP52827	1484 Valley View Drive	017-496-748
LOT 6, SECTION 9, COMOX DISTRICT, PLAN VIP52827	1473 Valley View Drive	017-496-713
LOT 7, SECTION 9, COMOX DISTRICT, PLAN 47868	1964 Snowbird Lane	012-995-851
LOT 11, SECTION 9, COMOX DISTRICT, PLAN VIP55422	1527 Valley View Drive	017-998-638
LOT 1 SECTION 9 COMOX DISTRICT PLAN VIP55422	1515 Trumpeter Crescent	017-998-531
LOT 10, SECTION 9, COMOX DISTRICT, PLAN VIP52827	1476 Valley View Drive	017-496-756
LOT 5, SECTION 9, COMOX DISTRICT, PLAN VIP52827	1467 Valley View Drive	017-496-705
LOT 19, SECTION 9, COMOX DISTRICT, PLAN VIP57729	1555 Valley View Drive	018-522-874
LOT 6, SECTIONS 9 AND 10, COMOX DISTRICT, PLAN 47868	1952 Snowbird Lane	012-995-843
LOT 2, SECTION 9, COMOX DISTRICT, PLAN VIP55422	1525 Trumpeter Crescent	017-998-549
LOT 11, SECTION 9, COMOX DISTRICT, PLAN VIP52827	1472 Valley View Drive	017-496-764
LOT 18, SECTION 9, COMOX DISTRICT, PLAN VIP57729	1583 Valley View Drive	018-522-866
LOT 4, SECTION 9, COMOX DISTRICT, PLAN VIP52827	1463 Valley View Drive	017-496-691
LOT 10, SECTION 9, COMOX DISTRICT, PLAN VIP55422	1514 Trumpeter Crescent	017-998-620
LOT 1 DISTRICT LOT 158 COMOX DISTRICT PLAN EPP9890	2735 Nairn Place	028-651-481
LOT 3, SECTION 9, COMOX DISTRICT, PLAN VIP55422	1535 Trumpeter Crescent	017-998-557
LOT 17, SECTION 9, COMOX DISTRICT, PLAN VIP57729	1603 Valley View Drive	018-522-858
LOT 5, SECTION 10, COMOX DISTRICT, PLAN 47868	1940 Snowbird Lane	012-995-827
LOT 12, SECTION 9, COMOX DISTRICT, PLAN VIP52827	1466 Valley View Drive	017-496-772
LOT 2 DISTRICT LOT 158 COMOX DISTRICT PLAN EPP9890	2731 Nairn Place	028-651-499
LOT 9, SECTION 9, COMOX DISTRICT, PLAN VIP55422	1526 Trumpeter Crescent	017-998-611
LOT 16, SECTION 9, COMOX DISTRICT, PLAN VIP57729	1623 Valley View Drive	018-522-840
LOT 3, SECTIONS 9 AND 10, COMOX DISTRICT, PLAN VIP52827	1457 Valley View Drive	017-496-683
LOT 20 SECTION 9 COMOX DISTRICT PLAN VIP57729	1570 Valley View Drive	018-522-882
LOT 4, SECTION 9, COMOX DISTRICT, PLAN VIP55422	1547 Trumpeter Crescent	017-998-565
LOT 3 DISTRICT LOT 158 COMOX DISTRICT PLAN EPP9890	2733 Nairn Place	028-651-502
LOT A, SECTION 9, COMOX DISTRICT, PLAN VIP55364	1460 Valley View Drive	017-988-713
LOT 15, SECTION 9, COMOX DISTRICT, PLAN VIP57729	1643 Valley View Drive	018-522-831
LOT 1, SECTION 9, COMOX DISTRICT, PLAN VIP58351	1615 Swan Crescent	018-648-410
LOT D DISTRICT LOT 158 COMOX DISTRICT PLAN 23207 EXCEPT PART IN PLAN VIP80897	2679 Carstairs Drive	003-062-023
LOT 8, SECTION 9, COMOX DISTRICT, PLAN VIP55422	1540 Trumpeter Crescent	017-998-603
LOT 4 SECTION 10 COMOX DISTRICT PLAN 47868	1928 Snowbird Lane	012-995-819
LOT 2, SECTION 10, COMOX DISTRICT, PLAN VIP52827	1453 Valley View Drive	017-496-675
LOT 5, SECTION 9, COMOX DISTRICT, PLAN VIP55422	1559 Trumpeter Crescent	017-998-573
LOT 9 DISTRICT LOT 158 COMOX DISTRICT PLAN EPP9890	2785 Inverclyde Way	028-651-561
LOT 14, SECTION 9, COMOX DISTRICT, PLAN VIP57729	1663 Valley View Drive	018-522-823
LOT 21, SECTION 9, COMOX DISTRICT, PLAN VIP57729	1608 Swan Crescent	018-522-891
LOT 2, SECTION 9, COMOX DISTRICT, PLAN VIP58351	1625 Swan Crescent	018-648-428
LOT 14, SECTIONS 9 AND 10, COMOX DISTRICT, PLAN VIP52827	1454 Valley View Drive	017-496-799
LOT 7, SECTION 9, COMOX DISTRICT, PLAN VIP55422	1552 Trumpeter Crescent	017-998-590
LOT 10 DISTRICT LOT 158 COMOX DISTRICT PLAN EPP9890	2765 Inverclyde Way	028-651-570
LOT 13, SECTION 9, COMOX DISTRICT, PLAN VIP57729	1683 Valley View Drive	018-522-815

Legal Description	Address	PID
LOT 1, SECTION 10, COMOX DISTRICT, PLAN VIP52827	1447 Valley View Drive	017-496-667
LOT 6 SECTIONS 9 AND 10 COMOX DISTRICT PLAN VIP55422	1571 Trumpeter Crescent	017-998-581
LOT 3, SECTION 10, COMOX DISTRICT, PLAN 47868	1916 Snowbird Lane	012-995-801
LOT 30, SECTION 9, COMOX DISTRICT, PLAN VIP58351	1616 Swan Crescent	018-648-797
LOT 3, SECTION 9, COMOX DISTRICT, PLAN VIP58351	1633 Swan Crescent	018-648-436
LOT 15, SECTION 10, COMOX DISTRICT, PLAN VIP52827	1450 Valley View Drive	017-496-802
LOT 1, SECTION 9, COMOX DISTRICT, PLAN VIP58350	1564 Trumpeter Crescent	018-646-859
LOT 11 DISTRICT LOT 158 COMOX DISTRICT PLAN EPP9890	2745 Inverclyde Way	028-651-588
LOT 22, SECTION 9, COMOX DISTRICT, PLAN VIP57729	1644 Valley View Drive	018-522-904
LOT 28 DISTRICT LOT 158 COMOX DISTRICT PLAN EPP9890	2763 Fife Place	028-651-758
LOT 29, SECTION 9, COMOX DISTRICT, PLAN VIP58351	1626 Swan Crescent	018-648-789
LOT 12, SECTION 9, COMOX DISTRICT, PLAN VIP57729	1703 Valley View Drive	018-522-807
LOT 18, SECTION 10, COMOX DISTRICT, PLAN VIP52827	1443 Valley View Drive	017-496-861
LOT 4, SECTION 9, COMOX DISTRICT, PLAN VIP58351	1643 Swan Crescent	018-648-444
LOT 23, SECTION 9, COMOX DISTRICT, PLAN VIP57729	1672 Valley View Drive	018-522-912
LOT 1, SECTIONS 9 AND 10, COMOX DISTRICT, PLAN VIP56333	1585 Trumpeter Crescent	018-220-487
LOT 27 DISTRICT LOT 158 COMOX DISTRICT PLAN EPP9890	2767 Fife Place	028-651-740
LOT 12 DISTRICT LOT 158 COMOX DISTRICT PLAN EPP9890	2725 Inverclyde Way	028-651-596
LOT 2, SECTION 10, COMOX DISTRICT, PLAN 47868	1904 Snowbird Lane	012-995-797
LOT 16, SECTION 10, COMOX DISTRICT, PLAN VIP52827	1444 Valley View Drive	017-496-811
LOT 2, SECTION 9, COMOX DISTRICT, PLAN VIP58350	1576 Trumpeter Crescent	018-646-867
LOT 28, SECTION 9, COMOX DISTRICT, PLAN VIP58351	1634 Swan Crescent	018-648-771
LOT 26 DISTRICT LOT 158 COMOX DISTRICT PLAN EPP9890	2771 Fife Place	028-651-731
LOT 24, SECTION 9, COMOX DISTRICT, PLAN VIP57729	1702 Valley View Drive	018-522-921
LOT 11, SECTION 9, COMOX DISTRICT, PLAN VIP57729	1709 Valley View Drive	018-522-793
LOT 5 SECTION 9 COMOX DISTRICT PLAN VIP58351	1651 Swan Crescent	018-648-452
LOT 17, SECTION 10, COMOX DISTRICT, PLAN VIP52827	1437 Valley View Drive	017-496-853
LOT 2, SECTION 10, COMOX DISTRICT, PLAN VIP56333	1597 Trumpeter Crescent	018-220-495
LOT 13 DISTRICT LOT 158 COMOX DISTRICT PLAN EPP9890	2760 Fife Place	028-651-600
LOT 25 DISTRICT LOT 158 COMOX DISTRICT PLAN EPP9890	2775 Fife Place	028-651-723
LOT 27, SECTION 9, COMOX DISTRICT, PLAN VIP58351	1644 Swan Crescent	018-648-762
LOT 9, SECTION 10, COMOX DISTRICT, PLAN VIP53555	1440 Valley View Drive	017-614-406
LOT 3 OF SECTIONS 9 AND 10, COMOX DISTRICT, PLAN VIP58350	1590 Trumpeter Crescent	018-646-875
LOT 25, SECTION 9, COMOX DISTRICT, PLAN VIP57729	1712 Valley View Drive	018-522-939
LOT 6 OF SECTION 9 AND 10, COMOX DISTRICT, PLAN VIP58351	1661 Swan Crescent	018-648-461
LOT 24 DISTRICT LOT 158 COMOX DISTRICT PLAN EPP9890	2779 Fife Place	028-651-715
LOT 10, SECTION 9, COMOX DISTRICT, PLAN VIP57729	1725 Valley View Drive	018-522-785
LOT 1, SECTION 10, COMOX DISTRICT, PLAN VIP53555	1433 Valley View Drive	017-614-244
LOT 14 DISTRICT LOT 158 COMOX DISTRICT PLAN EPP9890	2764 Fife Place	028-651-618
LOT 26, SECTION 9, COMOX DISTRICT, PLAN VIP58351	1654 Swan Crescent	018-648-754
LOT 23 DISTRICT LOT 158 COMOX DISTRICT PLAN EPP9890	2783 Fife Place	028-651-707
LOT 30, SECTION 9, COMOX DISTRICT, PLAN VIP57729	1741 Sparrow Place	018-522-980
LOT 3, SECTION 10, COMOX DISTRICT, PLAN VIP56333	1611 Trumpeter Crescent	018-220-509
LOT 8, SECTION 10, COMOX DISTRICT, PLAN VIP53555	1434 Valley View Drive	017-614-325
LOT 4, SECTION 10, COMOX DISTRICT, PLAN VIP58350	1602 Trumpeter Crescent	018-646-883
LOT 1, SECTION 10, COMOX DISTRICT, PLAN 47868	1892 Snowbird Lane	012-995-789

Legal Description	Address	PID
LOT 7 OF SECTION 9 AND 10, COMOX DISTRICT, PLAN VIP58351	1669 Swan Crescent	018-648-479
LOT 15 DISTRICT LOT 158 COMOX DISTRICT PLAN EPP9890	2768 Fife Place	028-651-626
LOT 26, SECTION 9, COMOX DISTRICT, PLAN VIP57729	1730 Valley View Drive	018-522-947
LOT 29, SECTION 9, COMOX DISTRICT, PLAN VIP57729	1740 Sparrow Place	018-522-971
LOT 22 DISTRICT LOT 158 COMOX DISTRICT PLAN EPP9890	2787 Fife Place	028-651-693
LOT 25, SECTION 9, COMOX DISTRICT, PLAN VIP58351	1664 Swan Crescent	018-648-746
LOT 2, SECTION 10, COMOX DISTRICT, PLAN VIP53555	1427 Valley View Drive	017-614-252
LOT 16 DISTRICT LOT 158 COMOX DISTRICT PLAN EPP9890	2772 Fife Place	028-651-634
LOT 28, SECTION 9, COMOX DISTRICT, PLAN VIP57729	1739 Sparrow Place	018-522-963
LOT 4, SECTION 10, COMOX DISTRICT, PLAN VIP56333	1625 Trumpeter Crescent	018-220-517
LOT 31 OF SECTIONS 9 AND 10, COMOX DISTRICT, PLAN VIP57729	1742 Sparrow Place	018-523-081
LOT 8, SECTION 10, COMOX DISTRICT, PLAN VIP58351	1679 Swan Crescent	018-648-487
LOT 9, SECTION 9, COMOX DISTRICT, PLAN VIP57729	1731 Valley View Drive	018-522-777
LOT 7, SECTION 10, COMOX DISTRICT, PLAN VIP53555	1430 Valley View Drive	017-614-317
LOT 5 SECTION 10 COMOX DISTRICT PLAN VIP58350	1614 Trumpeter Crescent	018-646-891
LOT 27, SECTION 9, COMOX DISTRICT, PLAN VIP57729	1738 Sparrow Place	018-522-955
LOT 17 DISTRICT LOT 158 COMOX DISTRICT PLAN EPP9890	2776 Fife Place	028-651-642
LOT 24, SECTION 9 & 10, COMOX DISTRICT, PLAN VIP58351	1674 Swan Crescent	018-648-738
LOT 3, SECTION 10, COMOX DISTRICT, PLAN VIP53555	1423 Valley View Drive	017-614-261
LOT 21 DISTRICT LOT 158 COMOX DISTRICT PLAN EPP9890	2791 Fife Place	028-651-685
LOT 9, SECTION 10, COMOX DISTRICT, PLAN VIP58351	1687 Swan Crescent	018-648-495
LOT 18 DISTRICT LOT 158 COMOX DISTRICT PLAN EPP9890	2780 Fife Place	028-651-651
LOT 5, SECTION 10, COMOX DISTRICT, PLAN VIP56333	1637 Trumpeter Crescent	018-220-525
LOT 8, SECTION 9, COMOX DISTRICT, PLAN VIP57729	1737 Valley View Drive	018-522-769
LOT 6, SECTION 10, COMOX DISTRICT, PLAN VIP53555	1426 Valley View Drive	017-614-295
LOT D SECTION 10 COMOX DISTRICT PLAN VIP82591	1630 Trumpeter Crescent	026-976-960
LOT 23, SECTION 10, COMOX DISTRICT, PLAN VIP58351	1684 Swan Crescent	018-648-720
LOT 12, SECTION 11, COMOX DISTRICT, PLAN 50812	1870 Back Road	016-272-641
LOT 1, SECTION 10, COMOX DISTRICT, PLAN 51065	1880 Back Road	016-428-331
LOT 31, SECTION 9, COMOX DISTRICT, PLAN VIP56705	2128 Drake Place	018-310-907
LOT 32, SECTION 9, COMOX DISTRICT, PLAN VIP56705	2120 Drake Place	018-310-915
LOT 32 OF SECTIONS 9 AND 10, COMOX DISTRICT, PLAN VIP57729	1743 Sparrow Place	018-523-099
LOT 33 OF SECTIONS 9 AND 10, COMOX DISTRICT, PLAN VIP57729	1744 Sparrow Place	018-523-102
LOT 34 OF SECTIONS 9 AND 10, COMOX DISTRICT, PLAN VIP57729	1745 Sparrow Place	018-523-111
LOT 5, SECTION 10, COMOX DISTRICT, PLAN VIP53555	1418 Valley View Drive	017-614-287
LOT 35, SECTION 9, COMOX DISTRICT, PLAN VIP57729	1746 Valley View Drive	018-522-998
LOT 7, SECTION 9, COMOX DISTRICT, PLAN VIP57729	1743 Valley View Drive	018-522-751
LOT 3 SECTION 10 COMOX DISTRICT PLAN VIP72684	1645 Trumpeter Crescent	025-110-934
LOT 11, SECTION 11, COMOX DISTRICT, PLAN 50812	1413 Valley View Drive	016-272-633
LOT C SECTION 10 COMOX DISTRICT PLAN VIP82591	1644 Trumpeter Crescent	026-976-951
LOT 19 DISTRICT LOT 158 COMOX DISTRICT PLAN EPP9890	2784 Fife Place	028-651-669
LOT 20 DISTRICT LOT 158 COMOX DISTRICT PLAN EPP9890	2788 Fife Place	028-651-677
LOT 22, SECTION 10, COMOX DISTRICT, PLAN VIP58351	1710 Swan Crescent	018-648-711
LOT 10, SECTION 10, COMOX DISTRICT, PLAN VIP58351	1697 Swan Crescent	018-648-509
LOT 13, SECTION 11, COMOX DISTRICT, PLAN 50812	1860 Back Road	016-272-650
LOT 33, SECTION 9, COMOX DISTRICT, PLAN VIP56705	2112 Drake Place	018-310-923
LOT 30, SECTION 9, COMOX DISTRICT, PLAN VIP56705	2121 Drake Place	018-310-869

Legal Description	Address	PID
LOT 4, SECTION 10, COMOX DISTRICT, PLAN VIP53555	1416 Valley View Drive	017-614-279
LOT 36 OF SECTIONS 9 AND 10, COMOX DISTRICT, PLAN VIP57729	1752 Valley View Drive	018-523-129
LOT 21, SECTION 10, COMOX DISTRICT, PLAN VIP58351	1722 Swan Crescent	018-648-614
LOT M DISTRICT LOT 158 COMOX DISTRICT PLAN VIP79430	2063 Blue Jay Place	026-404-206
LOT 6, SECTION 9, COMOX DISTRICT, PLAN VIP57729	1749 Valley View Drive	018-522-742
LOT 10, SECTION 11, COMOX DISTRICT, PLAN 50812	1409 Valley View Drive	016-272-625
LOT 34, SECTION 9, COMOX DISTRICT, PLAN VIP56705	1841 Hawk Drive	018-310-931
LOT 11 SECTION 10 COMOX DISTRICT PLAN VIP58351	1705 Swan Crescent	018-648-517
LOT L DISTRICT LOT 158 COMOX DISTRICT PLAN VIP79430	2085 Blue Jay Place	026-404-192
LOT 20, SECTION 10, COMOX DISTRICT, PLAN VIP58351	1738 Swan Crescent	018-648-606
LOT N DISTRICT LOT 158 COMOX DISTRICT PLAN VIP79430	2041 Blue Jay Place	026-404-214
LOT 7, SECTION 11, COMOX DISTRICT, PLAN 50812	1412 Valley View Drive	016-272-595
LOT 19, SECTION 10, COMOX DISTRICT, PLAN VIP58351	1752 Swan Crescent	018-648-592
LOT 29, SECTION 9, COMOX DISTRICT, PLAN VIP56705	2115 Drake Place	018-310-842
LOT 18 OF SECTIONS 9 AND 10 COMOX DISTRICT PLAN VIP58351	1762 Swan Crescent	018-648-584
LOT B SECTION 10 COMOX DISTRICT PLAN VIP82591	1660 Trumpeter Crescent	026-976-943
LOT O DISTRICT LOT 158 COMOX DISTRICT PLAN VIP79430	2021 Blue Jay Place	026-404-222
LOT 37 OF SECTIONS 9 AND 10, COMOX DISTRICT, PLAN VIP57729	1758 Valley View Drive	018-523-137
LOT 9, SECTION 11, COMOX DISTRICT, PLAN 50812	1405 Valley View Drive	016-272-617
LOT 5, SECTION 9, COMOX DISTRICT, PLAN VIP57729	1755 Valley View Drive	018-522-734
LOT K DISTRICT LOT 158 COMOX DISTRICT PLAN VIP79430	2107 Blue Jay Place	026-404-184
LOT 12, SECTION 10, COMOX DISTRICT, PLAN VIP58351	1715 Swan Crescent	018-648-525
LOT 2 SECTION 10 COMOX DISTRICT PLAN VIP72684	1651 Trumpeter Crescent	025-110-926
LOT A SECTION 10 COMOX DISTRICT PLAN VIP82591	1674 Trumpeter Crescent	026-976-935
LOT 6, SECTION 11, COMOX DISTRICT, PLAN 50812	1410 Valley View Drive	016-272-587
LOT 28, SECTION 9, COMOX DISTRICT, PLAN VIP56705	2107 Drake Place	018-310-826
LOT 8, SECTION 11, COMOX DISTRICT, PLAN 50812	1401 Valley View Drive	016-272-609
LOT 35, SECTION 9, COMOX DISTRICT, PLAN VIP56705	1835 Hawk Drive	018-310-940
LOT 13, SECTION 10, COMOX DISTRICT, PLAN VIP58351	1723 Swan Crescent	018-648-533
LOT I DISTRICT LOT 158 COMOX DISTRICT PLAN VIP79430	2151 Blue Jay Place	026-404-168
LOT 8, SECTION 10, COMOX DISTRICT, PLAN VIP58946	1684 Trumpeter Crescent	018-762-743
LOT 4 OF SECTIONS 9 AND 10 COMOX DISTRICT PLAN VIP57729	1761 Valley View Drive	018-523-072
LOT 1 SECTION 10 COMOX DISTRICT PLAN VIP72684	1655 Trumpeter Crescent	025-110-918
LOT 25, SECTION 9, COMOX DISTRICT, PLAN VIP56705	1838 Hawk Drive	018-310-753
LOT 5, SECTION 11, COMOX DISTRICT, PLAN 50812	1408 Valley View Drive	016-272-579
LOT 14, SECTION 10, COMOX DISTRICT, PLAN VIP58351	1733 Swan Crescent	018-648-541
LOT H DISTRICT LOT 158 COMOX DISTRICT PLAN VIP79430	2173 Blue Jay Place	026-404-150
LOT 36, SECTION 9, COMOX DISTRICT, PLAN VIP56705	1831 Hawk Drive	018-310-958
LOT 7, SECTION 10, COMOX DISTRICT, PLAN VIP58946	1696 Trumpeter Crescent	018-762-735
LOT A SECTION 10 COMOX DISTRICT PLAN VIP71921	1665 Trumpeter Crescent	024-942-995
LOT A DISTRICT LOT 158 COMOX DISTRICT PLAN VIP86366	1905 Hawk Drive	027-834-506
LOT 38, SECTION 10, COMOX DISTRICT, PLAN VIP57729	1770 Valley View Drive	018-523-021
LOT 3 OF SECTIONS 9 AND 10, COMOX DISTRICT, PLAN VIP57729	1767 Valley View Drive	018-523-064
LOT 1 DISTRICT LOT 158 COMOX DISTRICT PLAN VIP80584	2195 Blue Jay Place	026-599-911
LOT 19 DISTRICT LOT 158 COMOX DISTRICT PLAN VIP78844	2243 Whiskey Jack Way	026-292-092
LOT 15, SECTION 10, COMOX DISTRICT, PLAN VIP58351	1741 Swan Crescent	018-648-550
LOT 18 DISTRICT LOT 158 COMOX DISTRICT PLAN VIP78844	2298 Swallow Crescent	026-292-084
LOT 26, SECTION 9, COMOX DISTRICT, PLAN VIP56705	1846 Hawk Drive	018-310-770
LOT A DISTRICT LOT 158 COMOX DISTRICT PLAN VIP79430	2076 Blue Jay Place	026-404-087
LOT 4, SECTION 11, COMOX DISTRICT, PLAN 50812	1406 Valley View Drive	016-272-561
LOT 6, SECTION 10, COMOX DISTRICT, PLAN VIP58946	1706 Trumpeter Crescent	018-762-727
LOT 17, SECTION 10, COMOX DISTRICT, PLAN VIP58351	1759 Swan Crescent	018-648-576
LOT 16, SECTION 10, COMOX DISTRICT, PLAN VIP58351	1751 Swan Crescent	018-648-568

Legal Description	Address	PID
LOT B DISTRICT LOT 158 COMOX DISTRICT PLAN VIP86366	1915 Hawk Drive	027-834-522
LOT 37 SECTIONS 9 AND 10 COMOX DISTRICT PLAN VIP56705	1827 Hawk Drive	018-310-966
LOT 7, SECTION 10, COMOX DISTRICT, PLAN VIP58350	1675 Trumpeter Crescent	018-646-913
LOT 1 DISTRICT LOT 158 COMOX DISTRICT PLAN VIP81190	2106 Blue Jay Place	026-744-538
LOT 24, SECTION 9, COMOX DISTRICT, PLAN VIP56705	1834 Hawk Drive	018-310-729
LOT 17 DISTRICT LOT 158 COMOX DISTRICT PLAN VIP78844	2288 Swallow Crescent	026-292-165
LOT 27, SECTION 9, COMOX DISTRICT, PLAN VIP56705	1866 Hawk Drive	018-310-800
LOT 20 DISTRICT LOT 158 COMOX DISTRICT PLAN VIP78844	2221 Whiskey Jack Way	026-292-106
LOT 39, SECTION 10, COMOX DISTRICT, PLAN VIP57729	1776 Valley View Drive	018-523-030
LOT 5, SECTION 10, COMOX DISTRICT, PLAN VIP58946	1718 Trumpeter Crescent	018-762-719
LOT 2 SECTION 10 COMOX DISTRICT PLAN VIP57729	1773 Valley View Drive	018-523-013
LOT 2 DISTRICT LOT 158 COMOX DISTRICT PLAN VIP81190	2136 Blue Jay Place	026-744-546
LOT 3, SECTION 11, COMOX DISTRICT, PLAN 50812	1404 Valley View Drive	016-272-552
LOT 9, SECTION 10, COMOX DISTRICT, PLAN VIP58946	1683 Trumpeter Crescent	018-762-751
LOT 16 DISTRICT LOT 158 COMOX DISTRICT PLAN VIP78844	2278 Swallow Crescent	026-292-157
LOT 38, SECTION 10, COMOX DISTRICT, PLAN VIP56705	1823 Hawk Drive	018-310-974
LOT 2, SECTIONS 11 AND 12, COMOX DISTRICT, PLAN 50812	1402 Valley View Drive	016-272-544
LOT 23, SECTION 9, COMOX DISTRICT, PLAN VIP56705	1825 Brant Place	018-310-702
LOT C DISTRICT LOT 158 COMOX DISTRICT PLAN VIP86366	1925 Hawk Drive	027-834-531
LOT 1, SECTION 9, DISTRICT LOT 157, COMOX DISTRICT, PLAN VIP58992	1898 Hawk Drive	018-784-381
LOT 1, SECTIONS 11 AND 12, COMOX DISTRICT, PLAN 50812	1400 Valley View Drive	016-272-536
LOT 3 DISTRICT LOT 158 COMOX DISTRICT PLAN VIP81190	2156 Blue Jay Place	026-744-554
LOT 5 DISTRICT LOT 158 COMOX DISTRICT PLAN VIP73886	2199 Whiskey Jack Way	025-434-811
LOT 4, SECTION 10, COMOX DISTRICT, PLAN VIP58946	1728 Trumpeter Crescent	018-762-701
LOT 24 DISTRICT LOT 158 COMOX DISTRICT PLAN VIP77334	2351 Inverclyde Way	026-004-381
LOT 2 DISTRICT LOT 158 COMOX DISTRICT PLAN VIP78844	2240 Whiskey Jack Way	026-291-983
LOT 15 DISTRICT LOT 158 COMOX DISTRICT PLAN VIP78844	2268 Swallow Crescent	026-292-076
LOT 10, SECTION 10, COMOX DISTRICT, PLAN VIP58946	1695 Trumpeter Crescent	018-762-778
LOT 1, SECTION 10, COMOX DISTRICT, PLAN VIP57729	1779 Valley View Drive	018-523-005
LOT 2, DISTRICT LOT 157, COMOX DISTRICT, PLAN VIP58992	1908 Hawk Drive	018-784-399
LOT E DISTRICT LOT 158 COMOX DISTRICT PLAN VIP79430	2176 Blue Jay Place	026-404-125
LOT 22, SECTION 9, COMOX DISTRICT, PLAN VIP56705	1835 Brant Place	018-310-648
LOT 1 DISTRICT LOT 158 COMOX DISTRICT PLAN VIP78581	1945 Hawk Drive	026-242-435
LOT 40, SECTION 10, COMOX DISTRICT, PLAN VIP57729	1780 Valley View Drive	018-523-048
LOT 3, SECTION 10, COMOX DISTRICT, PLAN VIP58946	1740 Trumpeter Crescent	018-762-697
LOT 39, SECTION 10, COMOX DISTRICT, PLAN VIP56705	1819 Hawk Drive	018-310-991
LOT 14, SECTIONS 9 AND 10, COMOX DISTRICT, PLAN VIP56705	1826 Hawk Drive	018-310-494
LOT 1, SECTION 10, COMOX DISTRICT, PLAN VIP58946	1762 Trumpeter Crescent	018-762-671
LOT 2, SECTION 10, COMOX DISTRICT, PLAN VIP58946	1750 Trumpeter Crescent	018-762-689
LOT 23 DISTRICT LOT 158 COMOX DISTRICT PLAN VIP77334	2363 Inverclyde Way	026-004-372
LOT 14 DISTRICT LOT 158 COMOX DISTRICT PLAN VIP78844	2258 Swallow Crescent	026-292-149
LOT 4 DISTRICT LOT 158 COMOX DISTRICT PLAN VIP73886	2177 Whiskey Jack Way	025-434-802
LOT 13 DISTRICT LOT 158 COMOX DISTRICT PLAN VIP78844	2248 Swallow Crescent	026-292-131
LOT 1 DISTRICT LOT 158 COMOX DISTRICT PLAN VIP78844	2220 Whiskey Jack Way	026-291-975
LOT 11, SECTION 10, COMOX DISTRICT, PLAN VIP58946	1705 Trumpeter Crescent	018-762-786
LOT 3, DISTRICT LOT 157, COMOX DISTRICT, PLAN VIP58992	1918 Hawk Drive	018-784-402

Legal Description	Address	PID
LOT 21, SECTIONS 9 AND DISTRICT LOT 157, COMOX DISTRICT, PLAN VIP56705	1845 Brant Place	018-310-630
LOT F DISTRICT LOT 158 COMOX DISTRICT PLAN VIP79430	2196 Blue Jay Place	026-404-133
LOT 2 DISTRICT LOT 158 COMOX DISTRICT PLAN VIP78581	1955 Hawk Drive	026-242-443
LOT 12 DISTRICT LOT 158 COMOX DISTRICT PLAN VIP78844	2238 Swallow Crescent	026-292-122
LOT 22 DISTRICT LOT 158 COMOX DISTRICT PLAN VIP77334	2375 Inverclyde Way	026-004-364
LOT 3 DISTRICT LOT 158 COMOX DISTRICT PLAN VIP78581	1965 Hawk Drive	026-242-451
LOT 3 DISTRICT LOT 158 COMOX DISTRICT PLAN VIP78844	2283 Swallow Crescent	026-291-991
LOT 13, SECTION 10, COMOX DISTRICT, PLAN VIP56705	1822 Hawk Drive	018-310-486
LOT 12, SECTION 10, COMOX DISTRICT, PLAN VIP58946	1717 Trumpeter Crescent	018-762-794
LOT 3 DISTRICT LOT 158 COMOX DISTRICT PLAN VIP73886	2155 Whiskey Jack Way	025-434-799
LOT 40, SECTION 10, COMOX DISTRICT, PLAN VIP56705	1815 Hawk Drive	018-311-008
LOT 6 DISTRICT LOT 158 COMOX DISTRICT PLAN VIP73886	2190 Whiskey Jack Way	025-434-829
LOT 4 DISTRICT LOT 157 COMOX DISTRICT PLAN VIP58992	1930 Hawk Drive	018-784-411
LOT 24 DISTRICT LOT 158 COMOX DISTRICT PLAN VIP77946	2391 Inverclyde Way	026-107-538
LOT 23 DISTRICT LOT 158 COMOX DISTRICT PLAN VIP77946	2407 Inverclyde Way	026-107-520
LOT 4 DISTRICT LOT 158 COMOX DISTRICT PLAN VIP78844	2273 Swallow Crescent	026-292-009
LOT 15, SECTIONS 9 AND 10, COMOX DISTRICT, PLAN VIP56705	1822 Brant Place	018-310-508
LOT 7 DISTRICT LOT 158 COMOX DISTRICT PLAN VIP73886	2170 Whiskey Jack Way	025-434-837
LOT 4 DISTRICT LOT 158 COMOX DISTRICT PLAN VIP78581	1975 Hawk Drive	026-242-460
LOT 13, SECTION 10, COMOX DISTRICT, PLAN VIP58946	1727 Trumpeter Crescent	018-762-808
LOT 1 DISTRICT LOT 158 COMOX DISTRICT PLAN VIP77334	2350 Inverclyde Way	026-004-143
LOT 5, DISTRICT LOT 157, COMOX DISTRICT, PLAN VIP58992	1940 Hawk Drive	018-784-429
LOT 11 DISTRICT LOT 158 COMOX DISTRICT PLAN VIP78844	2228 Swallow Crescent	026-292-114
LOT 41, SECTION 10, COMOX DISTRICT, PLAN VIP56705	1809 Hawk Drive	018-311-016
LOT 2 DISTRICT LOT 158 COMOX DISTRICT PLAN VIP73886	2133 Whiskey Jack Way	025-434-781
LOT 12 SECTION 10 COMOX DISTRICT PLAN VIP56705	1818 Hawk Drive	018-310-460
LOT 5 DISTRICT LOT 158 COMOX DISTRICT PLAN VIP78844	2263 Swallow Crescent	026-292-017
LOT 20, DISTRICT LOT 157, COMOX DISTRICT, PLAN VIP56705	1855 Brant Place	018-310-621
LOT 19, SECTION 12, COMOX DISTRICT, PLAN 29936	1597 Williams Road	001-304-364
LOT 12, SECTION 10, COMOX DISTRICT, PLAN VIP55437	1785 Valley View Drive	018-003-907
LOT 41, SECTION 10, COMOX DISTRICT, PLAN VIP57729	1767 Valley View Drive	018-523-056
LOT 16 SECTIONS 9 AND 10 COMOX DISTRICT PLAN VIP56705	1834 Brant Place	018-310-516
LOT 2 DISTRICT LOT 158 COMOX DISTRICT PLAN VIP77334	2362 Inverclyde Way	026-004-151
LOT 6, DISTRICT LOT 157, COMOX DISTRICT, PLAN VIP58992	1950 Hawk Drive	018-784-437
LOT 6 DISTRICT LOT 158 COMOX DISTRICT PLAN VIP78844	2207 Swallow Crescent	026-292-025
LOT 1 DISTRICT LOT 158 COMOX DISTRICT PLAN VIP73886	2111 Whiskey Jack Way	025-434-772
LOT 14, SECTION 10, COMOX DISTRICT, PLAN VIP58946	1735 Trumpeter Crescent	018-762-824
LOT 20, SECTION 12, COMOX DISTRICT, PLAN 29936	1596 Farquharson Drive	001-304-372
LOT 11, SECTION 10, COMOX DISTRICT, PLAN VIP56705	1821 Teal Place	018-310-451
LOT 18, SECTIONS 12 AND 47, COMOX DISTRICT, PLAN 29936	1575 Williams Road	001-304-356
LOT 17, SECTION 10, COMOX DISTRICT, PLAN VIP58946	1759 Trumpeter Crescent	018-762-859
LOT 7, DISTRICT LOT 157, COMOX DISTRICT, PLAN VIP58992	1960 Hawk Drive	018-784-445
LOT 3 DISTRICT LOT 158 COMOX DISTRICT PLAN VIP77334	2374 Inverclyde Way	026-004-160
LOT 10 DISTRICT LOT 158 COMOX DISTRICT PLAN VIP78844	2218 Swallow Crescent	026-292-068
LOT 7 DISTRICT LOT 158 COMOX DISTRICT PLAN VIP78844	2201 Swallow Crescent	026-292-033
LOT 21, SECTION 12, COMOX DISTRICT, PLAN 29936	1578 Farquharson Drive	001-304-399
LOT 11, SECTION 10, COMOX DISTRICT, PLAN VIP55437	1798 Valley View Drive	018-003-893

Legal Description	Address	PID
LOT 17, SECTIONS 9 AND 10 AND DISTRICT LOT 157, COMOX DISTRICT, PLAN VIP56705	1846 Brant Place	018-310-583
LOT 2, SECTION 10, COMOX DISTRICT, PLAN VIP56705	1810 Hawk Drive	018-310-346
LOT 15, SECTION 10, COMOX DISTRICT, PLAN VIP58946	1743 Trumpeter Crescent	018-762-832
LOT 16, SECTION 10, COMOX DISTRICT, PLAN VIP58946	1751 Trumpeter Crescent	018-762-841
LOT 21 DISTRICT LOT 158 COMOX DISTRICT PLAN VIP77334	2396 St. Andrews Way	026-004-356
LOT 8, DISTRICT LOT 157, COMOX DISTRICT, PLAN VIP58992	1970 Hawk Drive	018-784-453
LOT 17, SECTION 47, COMOX DISTRICT, PLAN 29936	1495 Williams Road	001-304-348
LOT 10, SECTION 10, COMOX DISTRICT, PLAN VIP56705	1831 Teal Place	018-310-443
LOT 7 DISTRICT LOT 158 COMOX DISTRICT PLAN VIP75861	2323 Stirling Place	025-748-831
LOT 4 DISTRICT LOT 158 COMOX DISTRICT PLAN VIP77334	2386 Inverclyde Way	026-004-178
LOT 25 DISTRICT LOT 158 COMOX DISTRICT PLAN VIP77946	2434 Inverclyde Way	026-107-546
LOT 26 DISTRICT LOT 158 COMOX DISTRICT PLAN VIP77946	2446 Inverclyde Way	026-107-554
LOT 19, DISTRICT LOT 157, COMOX DISTRICT, PLAN VIP56705	1860 Brant Place	018-310-613
LOT 3, DISTRICT LOT 157, COMOX DISTRICT, PLAN VIP54769	1870 Mallard Drive	017-873-665
LOT 5 DISTRICT LOT 158 COMOX DISTRICT PLAN VIP77334	2398 Inverclyde Way	026-004-186
LOT 8 DISTRICT LOT 158 COMOX DISTRICT PLAN VIP73886	2140 Whiskey Jack Way	025-434-845
LOT 14, SECTION 12, COMOX DISTRICT, PLAN VIP55633	1568 Farquharson Drive	018-043-305
LOT 8 DISTRICT LOT 158 COMOX DISTRICT PLAN VIP75861	2299 Stirling Place	025-748-840
LOT 20 DISTRICT LOT 158 COMOX DISTRICT PLAN VIP73886	2193 Swallow Crescent	025-434-969
LOT 9 DISTRICT LOT 158 COMOX DISTRICT PLAN VIP78844	2208 Swallow Crescent	026-292-050
LOT 9 DISTRICT LOT 158 COMOX DISTRICT PLAN VIP73886	2031 Hawk Drive	025-434-853
LOT 9, SECTION 10 AND DISTRICT LOT 157, COMOX DISTRICT, PLAN VIP56705	1841 Teal Place	018-310-435
LOT 1, SECTION 10, COMOX DISTRICT, PLAN VIP56705	1806 Hawk Drive	018-310-338
LOT 10, SECTION 10, COMOX DISTRICT, PLAN VIP55437	1779 Hobson Avenue	018-003-885
LOT 11, DISTRICT LOT 157, COMOX DISTRICT, PLAN VIP59507	1980 Hawk Drive	018-894-119
LOT 6 DISTRICT LOT 158 COMOX DISTRICT PLAN VIP75861	2328 Stirling Place	025-748-823
LOT 16, SECTION 47, COMOX DISTRICT, PLAN 29936	1477 Williams Road	001-304-321
LOT 2, DISTRICT LOT 157, COMOX DISTRICT, PLAN VIP54769	1866 Mallard Drive	017-873-657
LOT 4, DISTRICT LOT 157, COMOX DISTRICT, PLAN VIP54769	1874 Mallard Drive	017-873-673
LOT 18, DISTRICT LOT 157, COMOX DISTRICT, PLAN VIP56705	1858 Brant Place	018-310-605
LOT 13, SECTION 12, COMOX DISTRICT, PLAN VIP55633	1554 Farquharson Drive	018-043-291
LOT 9 DISTRICT LOT 158 COMOX DISTRICT PLAN VIP75861	2277 Stirling Place	025-748-785
LOT 10 DISTRICT LOT 158 COMOX DISTRICT PLAN VIP73886	2065 Hawk Drive	025-434-861
LOT 19 DISTRICT LOT 158 COMOX DISTRICT PLAN VIP73886	2173 Swallow Crescent	025-434-951
LOT 8 DISTRICT LOT 158 COMOX DISTRICT PLAN VIP78844	2198 Swallow Crescent	026-292-041
LOT 6 DISTRICT LOT 158 COMOX DISTRICT PLAN VIP77334	2365 St. Andrews Way	026-004-194
LOT 18 DISTRICT LOT 158 COMOX DISTRICT PLAN VIP73886	2159 Swallow Crescent	025-434-942
LOT 13, SECTION 10, COMOX DISTRICT, PLAN VIP55437	1802 Hawk Drive	018-003-915
LOT 10, DISTRICT LOT 157, COMOX DISTRICT, PLAN VIP59507	1992 Hawk Drive	018-894-101
LOT 9, SECTION 10, COMOX DISTRICT, PLAN VIP55437	1769 Hobson Avenue	018-003-877
LOT 17 DISTRICT LOT 158 COMOX DISTRICT PLAN VIP73886	2157 Swallow Crescent	025-434-934
LOT 20 DISTRICT LOT 158 COMOX DISTRICT PLAN VIP77334	2374 St. Andrews Way	026-004-348

Legal Description	Address	PID
LOT 16 DISTRICT LOT 158 COMOX DISTRICT PLAN VIP73886	2153 Swallow Crescent	025-434-926
LOT 15, SECTION 47, COMOX DISTRICT, PLAN 29936	1439 Williams Road	001-304-313
LOT 22 SECTION 47 COMOX DISTRICT PLAN 29936	1482 Williams Road	000-060-771
LOT 1, DISTRICT LOT 157, COMOX DISTRICT, PLAN VIP54769	1862 Mallard Drive	017-873-649
LOT 8, DISTRICT LOT 157, COMOX DISTRICT, PLAN VIP56705	1851 Teal Place	018-310-419
LOT 19 DISTRICT LOT 158 COMOX DISTRICT PLAN VIP77334	2349 Orkney Place	026-004-330
LOT 11 DISTRICT LOT 158 COMOX DISTRICT PLAN VIP73886	2099 Hawk Drive	025-434-870
LOT 10 DISTRICT LOT 158 COMOX DISTRICT PLAN VIP75861	2253 Stirling Place	025-748-793
LOT 5, DISTRICT LOT 157, COMOX DISTRICT, PLAN VIP54769	1878 Mallard Drive	017-873-681
LOT 9, DISTRICT LOT 157, COMOX DISTRICT, PLAN VIP59507	2002 Hawk Drive	018-894-097
LOT 5 DISTRICT LOT 158 COMOX DISTRICT PLAN VIP75861	2304 Stirling Place	025-748-815
LOT 18 DISTRICT LOT 158 COMOX DISTRICT PLAN VIP77334	2359 Orkney Place	026-004-321
LOT 21 DISTRICT LOT 158 COMOX DISTRICT PLAN VIP73886	2188 Swallow Crescent	025-434-977
LOT 6, SECTION 10, COMOX DISTRICT, PLAN VIP55437	1794 Hobson Avenue	018-003-842
LOT 14, SECTION 10, COMOX DISTRICT, PLAN VIP55437	1839 Valley View Drive	018-003-923
LOT 7 DISTRICT LOT 158 COMOX DISTRICT PLAN VIP77334	2339 St. Andrews Way	026-004-208
LOT 12, SECTIONS 12 AND 47, COMOX DISTRICT, PLAN VIP55633	1540 Farquharson Drive	018-043-283
LOT 14, SECTION 47, COMOX DISTRICT, PLAN 29936	1405 Williams Road	001-304-305
LOT 4, SECTION 10, COMOX DISTRICT, PLAN VIP56705	1832 Teal Place	018-310-362
LOT 1, DISTRICT LOT 157, COMOX DISTRICT, PLAN VIP59507	1856 Mallard Drive	018-894-011
LOT 15 DISTRICT LOT 158 COMOX DISTRICT PLAN VIP73886	2143 Swallow Crescent	025-434-918
LOT 17 DISTRICT LOT 158 COMOX DISTRICT PLAN VIP77334	2369 Orkney Place	026-004-313
LOT 12 DISTRICT LOT 158 COMOX DISTRICT PLAN VIP73886	2135 Hawk Drive	025-434-888
LOT 15, SECTION 47, COMOX DISTRICT, PLAN VIP55633	1503 Farquharson Drive	018-043-313
LOT 8, DISTRICT LOT 157, COMOX DISTRICT, PLAN VIP59507	2026 Hawk Drive	018-894-089
LOT 7, SECTION 10, COMOX DISTRICT, PLAN VIP55437	1782 Hobson Avenue	018-003-851
LOT 11 DISTRICT LOT 158 COMOX DISTRICT PLAN VIP75861	2229 Stirling Place	025-748-807
LOT 23, SECTION 47, COMOX DISTRICT, PLAN 29936	1460 Williams Road	001-304-402
LOT 16 DISTRICT LOT 158 COMOX DISTRICT PLAN VIP77334	2379 Orkney Place	026-004-305
LOT 6, DISTRICT LOT 157, COMOX DISTRICT, PLAN VIP54769	1882 Mallard Drive	017-873-690
LOT 22 DISTRICT LOT 158 COMOX DISTRICT PLAN VIP73886	2168 Swallow Crescent	025-434-985
LOT 12, SECTION 11, COMOX DISTRICT, PLAN VIP54520	1759 Hobson Avenue	017-832-152
LOT 2, DISTRICT LOT 157, COMOX DISTRICT, PLAN VIP59507	1850 Mallard Drive	018-894-020
LOT 4 DISTRICT LOT 158 COMOX DISTRICT PLAN VIP75861	2282 Stirling Place	025-748-777
LOT 8, SECTION 10, COMOX DISTRICT, PLAN VIP55437	1770 Hobson Avenue	018-003-869
LOT 13, SECTION 47, COMOX DISTRICT, PLAN 29936	1381 Williams Road	001-304-291
LOT 15, SECTION 10, COMOX DISTRICT, PLAN VIP55437	1851 Valley View Drive	018-003-931
LOT 13 DISTRICT LOT 158 COMOX DISTRICT PLAN VIP73886	2165 Hawk Drive	025-434-896
LOT 1 DISTRICT LOT 158 COMOX DISTRICT PLAN VIP76247	2313 St. Andrews Way	025-816-462

Legal Description	Address	PID
LOT 7, DISTRICT LOT 157, COMOX DISTRICT, PLAN VIP56705	1861 Teal Place	018-310-397
LOT 5 SECTION 10 AND DISTRICT LOT 157 COMOX DISTRICT PLAN VIP56705	1842 Teal Place	018-310-371
LOT 7, DISTRICT LOT 157, COMOX DISTRICT, PLAN VIP59507	2052 Hawk Drive	018-894-071
LOT 12 DISTRICT LOT 158 COMOX DISTRICT PLAN VIP75861	2207 Stirling Place	025-748-742
LOT 15 DISTRICT LOT 158 COMOX DISTRICT PLAN VIP77334	2391 Orkney Place	026-004-291
LOT 16, SECTION 47, COMOX DISTRICT, PLAN VIP55633	1453 Farquharson Drive	018-043-321
LOT 24, SECTION 47, COMOX DISTRICT, PLAN 29936	1428 Williams Road	001-304-411
LOT 14 DISTRICT LOT 158 COMOX DISTRICT PLAN VIP73886	2195 Hawk Drive	025-434-900
LOT 7, DISTRICT LOT 157, COMOX DISTRICT, PLAN VIP54769	1886 Mallard Drive	017-873-703
LOT 16, DISTRICT LOT 157, COMOX DISTRICT, PLAN VIP54769	1865 Mallard Drive	017-873-797
LOT 3 DISTRICT LOT 158 COMOX DISTRICT PLAN VIP75861	2258 Stirling Place	025-748-769
LOT 23 DISTRICT LOT 158 COMOX DISTRICT PLAN VIP73886	2148 Swallow Crescent	025-434-993
LOT 3, DISTRICT LOT 157, COMOX DISTRICT, PLAN VIP59507	1844 Mallard Drive	018-894-038
LOT 11, SECTIONS 12 AND 47, COMOX DISTRICT, PLAN VIP55633	1510 Farquharson Drive	018-043-275
LOT 16, SECTION 10, COMOX DISTRICT, PLAN VIP55437	1863 Valley View Drive	018-003-940
LOT 6, DISTRICT LOT 157, COMOX DISTRICT, PLAN VIP56705	1852 Teal Place	018-310-389
LOT 12, SECTION 47, COMOX DISTRICT, PLAN 29936	1343 Williams Road	001-007-823
LOT 5, SECTION 10, COMOX DISTRICT, PLAN VIP55437	1832 Valley View Drive	018-003-834
LOT 6, DISTRICT LOT 157, COMOX DISTRICT, PLAN VIP59507	2078 Hawk Drive	018-894-062
LOT 8 DISTRICT LOT 158 COMOX DISTRICT PLAN VIP77334	2342 St. Andrews Way	026-004-216
LOT 2 DISTRICT LOT 158 COMOX DISTRICT PLAN VIP76247	2287 St. Andrews Way	025-816-471
LOT 8 DISTRICT LOT 158 COMOX DISTRICT PLAN VIP74366	2183 Stirling Place	025-504-274
LOT 17, DISTRICT LOT 157, COMOX DISTRICT, PLAN VIP54769	1857 Mallard Drive	017-873-801
LOT 2 DISTRICT LOT 158 COMOX DISTRICT PLAN VIP75861	2236 Stirling Place	025-748-751
LOT 11, SECTION 11, COMOX DISTRICT, PLAN VIP54520	1758 Hobson Avenue	017-832-144
LOT 25, SECTION 47, COMOX DISTRICT, PLAN 29936	1394 Williams Road	001-304-429
LOT 24 DISTRICT LOT 158 COMOX DISTRICT PLAN VIP73886	2128 Swallow Crescent	025-435-001
LOT 17 OF DISTRICT LOT 157 AND SECTION 10, COMOX DISTRICT, PLAN VIP55437	1875 Valley View Drive	018-003-958
LOT 4, DISTRICT LOT 157, COMOX DISTRICT, PLAN VIP59507	1838 Mallard Drive	018-894-046
LOT 17, SECTION 47, COMOX DISTRICT, PLAN VIP55633	1425 Farquharson Drive	018-043-330
LOT 11, SECTION 47, COMOX DISTRICT, PLAN 29936	1305 Williams Road	001-304-283
LOT 34 DISTRICT LOT 158 COMOX DISTRICT PLAN VIP77946	2429 Stirling Crescent	026-107-635
LOT 4, SECTION 10, COMOX DISTRICT, PLAN VIP55437	1844 Valley View Drive	018-003-826
LOT 10 SECTION 47 COMOX DISTRICT PLAN VIP55633	1480 Farquharson Drive	018-043-267
LOT 13, SECTION 11, COMOX DISTRICT, PLAN VIP54520	1729 Hobson Avenue	017-832-161
LOT 3 DISTRICT LOT 158 COMOX DISTRICT PLAN VIP76247	2261 St. Andrews Way	025-816-489
LOT 7 DISTRICT LOT 158 COMOX DISTRICT PLAN VIP74366	2163 Stirling Place	025-504-266
LOT 10 DISTRICT LOT 158 COMOX DISTRICT PLAN VIP77334	2366 Orkney Place	026-004-241
LOT 9, DISTRICT LOT 157, COMOX DISTRICT, PLAN VIP54769	1894 Mallard Drive	017-873-720
LOT 9 DISTRICT LOT 158 COMOX DISTRICT PLAN VIP77334	2354 Orkney Place	026-004-232

Legal Description	Address	PID
LOT 21 DISTRICT LOT 158 COMOX DISTRICT PLAN VIP76247	2316 St. Andrews Way	025-816-560
LOT 18 DISTRICT LOT 157 COMOX DISTRICT PLAN VIP54769	1851 Mallard Drive	017-873-819
LOT 1 DISTRICT LOT 158 COMOX DISTRICT PLAN VIP75861	2212 Stirling Place	025-748-734
LOT 15, DISTRICT LOT 157, COMOX DISTRICT, PLAN VIP54769	1883 Mallard Drive	017-873-789
LOT 9, SECTION 11, COMOX DISTRICT, PLAN VIP56237	1825 Browning Place	018-191-886
LOT 25 DISTRICT LOT 158 COMOX DISTRICT PLAN VIP73886	2108 Swallow Crescent	025-435-019
LOT 14 DISTRICT LOT 158 COMOX DISTRICT PLAN VIP77334	2403 Orkney Place	026-004-283
LOT 18, DISTRICT LOT 157, COMOX DISTRICT, PLAN VIP55437	1887 Valley View Drive	018-003-966
LOT 26, SECTION 47, COMOX DISTRICT, PLAN 29936	1362 Williams Road	001-304-445
LOT 10, SECTION 47, COMOX DISTRICT, PLAN 29936	1289 Williams Road	001-304-275
LOT 6 DISTRICT LOT 158 COMOX DISTRICT PLAN VIP74366	2143 Stirling Place	025-504-258
LOT 5, DISTRICT LOT 157, COMOX DISTRICT, PLAN VIP59507	1832 Mallard Drive	018-894-054
LOT 10, DISTRICT LOT 157, COMOX DISTRICT, PLAN VIP54769	1896 Mallard Drive	017-873-738
LOT 3, SECTION 10, COMOX DISTRICT, PLAN VIP55437	1856 Valley View Drive	018-003-818
LOT 16 DISTRICT LOT 158 COMOX DISTRICT PLAN VIP76271	2413 Stirling Crescent	025-818-481
LOT 4 DISTRICT LOT 158 COMOX DISTRICT PLAN VIP76247	2237 St. Andrews Way	025-816-497
LOT 18, SECTION 47, COMOX DISTRICT, PLAN VIP55633	1397 Farquharson Drive	018-043-348
LOT 19, DISTRICT LOT 157, COMOX DISTRICT, PLAN VIP54769	1843 Mallard Drive	017-873-827
LOT 14, SECTION 11, COMOX DISTRICT, PLAN VIP54520	1717 Hobson Avenue	017-832-179
LOT 9 DISTRICT LOT 158 COMOX DISTRICT PLAN VIP74366	2190 Stirling Place	025-504-282
LOT 11 DISTRICT LOT 158 COMOX DISTRICT PLAN VIP77334	2378 Orkney Place	026-004-259
LOT 8, SECTION 11, COMOX DISTRICT, PLAN VIP56237	1835 Browning Place	018-191-878
LOT 9, SECTION 47, COMOX DISTRICT, PLAN VIP55633	1450 Farquharson Drive	018-043-259
LOT 20 DISTRICT LOT 158 COMOX DISTRICT PLAN VIP76247	2133 Perth Place	025-816-551
LOT 14, DISTRICT LOT 157, COMOX DISTRICT, PLAN VIP54769	1887 Mallard Drive	017-873-771
LOT 7, SECTION 11, COMOX DISTRICT, PLAN VIP56237	1845 Browning Place	018-191-860
LOT 5 DISTRICT LOT 158 COMOX DISTRICT PLAN VIP76247	2211 St. Andrews Way	025-816-578
LOT 20, DISTRICT LOT 157, COMOX DISTRICT, PLAN VIP54769	1837 Mallard Drive	017-873-835
LOT 11, DISTRICT LOT 157, COMOX DISTRICT, PLAN 50173.	1898 Valley View Drive	015-957-004
LOT 9, SECTIONS 46 AND 47, COMOX DISTRICT, PLAN 29936	1267 Williams Road	000-917-591
LOT 2, SECTION 10, COMOX DISTRICT, PLAN VIP55437	1870 Valley View Drive	018-003-800
LOT 27, SECTION 47, COMOX DISTRICT, PLAN 29936	1320 Williams Road	000-063-398
LOT 50, DISTRICT LOT 157, COMOX DISTRICT, PLAN VIP54769	1826 Mallard Drive	017-874-165
LOT 10 DISTRICT LOT 158 COMOX DISTRICT PLAN VIP74366	2170 Stirling Place	025-504-291
LOT 19 DISTRICT LOT 158 COMOX DISTRICT PLAN VIP76247	2155 Perth Place	025-816-543
LOT 17 DISTRICT LOT 158 COMOX DISTRICT PLAN VIP76271	2391 Stirling Crescent	025-818-490
LOT 10 SECTION 11 COMOX DISTRICT PLAN VIP54520	1728 Hobson Avenue	017-832-136
LOT 15, SECTION 11, COMOX DISTRICT, PLAN VIP54520	1705 Hobson Avenue	017-832-187
LOT 19, SECTION 47, COMOX DISTRICT, PLAN VIP55633	1369 Farquharson Drive	018-043-356
LOT 6, SECTION 11, COMOX DISTRICT, PLAN VIP56237	1855 Browning Place	018-191-851
LOT 13, DISTRICT LOT 157, COMOX DISTRICT, PLAN VIP54769	1891 Mallard Drive	017-873-762

Legal Description	Address	PID
LOT 12 DISTRICT LOT 158 COMOX DISTRICT PLAN VIP74366	2187 St. Andrews Way	025-504-312
LOT 8, SECTION 47, COMOX DISTRICT, PLAN VIP55633	1420 Farquharson Drive	018-043-241
LOT 5 DISTRICT LOT 158 COMOX DISTRICT PLAN VIP74366	2139 Stirling Place	025-504-240
LOT 15 DISTRICT LOT 158 COMOX DISTRICT PLAN VIP76271	2422 Stirling Crescent	025-818-473
LOT A, SECTION 47, COMOX DISTRICT, PLAN 44850	1298 Williams Road	006-616-909
LOT 21, DISTRICT LOT 157, COMOX DISTRICT, PLAN VIP54769	1831 Mallard Drive	017-873-843
LOT 16 DISTRICT LOT 158 COMOX DISTRICT PLAN VIP76247	2299 Perth Place	025-816-675
LOT 8, SECTION 46, COMOX DISTRICT, PLAN 29936	1225 Williams Road	000-498-394
LOT 18 DISTRICT LOT 158 COMOX DISTRICT PLAN VIP76247	2177 Perth Place	025-816-535
LOT 1 OF DISTRICT LOT 157 AND SECTION 10, COMOX DISTRICT, PLAN VIP55437	1882 Valley View Drive	018-003-796
LOT 12 DISTRICT LOT 158 COMOX DISTRICT PLAN VIP77334	2390 Orkney Place	026-004-267
LOT 13 DISTRICT LOT 158 COMOX DISTRICT PLAN VIP77334	2402 Orkney Place	026-004-275
LOT 15 DISTRICT LOT 158 COMOX DISTRICT PLAN VIP76247	2321 Perth Place	025-816-667
LOT 11 DISTRICT LOT 158 COMOX DISTRICT PLAN VIP74366	2167 St. Andrews Way	025-504-304
LOT 18 DISTRICT LOT 158 COMOX DISTRICT PLAN VIP76271	2369 Stirling Crescent	025-818-503
LOT 49, DISTRICT LOT 157, COMOX DISTRICT, PLAN VIP54769	1822 Mallard Drive	017-874-157
LOT 12, DISTRICT LOT 157, COMOX DISTRICT, PLAN VIP54769	1895 Mallard Drive	017-873-754
LOT 9, SECTION 11, COMOX DISTRICT, PLAN VIP54520	1716 Hobson Avenue	017-832-128
LOT 16, SECTION 11, COMOX DISTRICT, PLAN VIP54520	1693 Hobson Avenue	017-832-195
LOT 16, DISTRICT LOT 157, COMOX DISTRICT, PLAN VIP53263	2033 Partridge Place	017-544-840
LOT E, SECTION 47, COMOX DISTRICT, PLAN 45513	1280 Quail Place	008-247-510
LOT 15, DISTRICT LOT 157, COMOX DISTRICT, PLAN VIP53263	2041 Partridge Place	017-544-831
LOT 20, SECTION 47, COMOX DISTRICT, PLAN VIP55633	1341 Farquharson Drive	018-043-364
LOT 7, SECTION 47, COMOX DISTRICT, PLAN VIP55633	1390 Farquharson Drive	018-043-232
LOT 22, DISTRICT LOT 157, COMOX DISTRICT, PLAN VIP54769	1825 Mallard Drive	017-873-851
LOT 17 DISTRICT LOT 158 COMOX DISTRICT PLAN VIP76247	2287 Perth Place	025-816-527
LOT 14 DISTRICT LOT 158 COMOX DISTRICT PLAN VIP76271	2400 Stirling Crescent	025-818-465
LOT 6 DISTRICT LOT 158 COMOX DISTRICT PLAN VIP76247	2214 St. Andrews Way	025-816-586
LOT 7, SECTION 46, COMOX DISTRICT, PLAN 29936	1199 Williams Road	001-304-267
LOT 8, DISTRICT LOT 157, COMOX DISTRICT, PLAN 48314	1797 Thorpe Avenue	013-643-142
LOT 4 DISTRICT LOT 158 COMOX DISTRICT PLAN VIP74366	2135 Stirling Place	025-504-231
LOT 1 SECTION 11 COMOX DISTRICT PLAN VIP56237	1830 Browning Place	018-191-801
LOT 11, DISTRICT LOT 157, COMOX DISTRICT, PLAN VIP54769	1897 Mallard Drive	017-873-746
LOT 19 DISTRICT LOT 158 COMOX DISTRICT PLAN VIP76271	2347 Stirling Crescent	025-818-511
LOT 14 DISTRICT LOT 158 COMOX DISTRICT PLAN VIP76247	2320 Perth Place	025-816-659
LOT 17, DISTRICT LOT 157, COMOX DISTRICT, PLAN VIP53263	2025 Partridge Place	017-544-858
LOT 48, DISTRICT LOT 157, COMOX DISTRICT, PLAN VIP54769	1818 Mallard Drive	017-874-149
LOT 10 DISTRICT LOT 157 COMOX DISTRICT PLAN 50173	1931 Valley View Drive	015-956-997

Legal Description	Address	PID
LOT 17, SECTIONS 11 AND 12, COMOX DISTRICT, PLAN VIP54520	1687 Hobson Avenue	017-832-209
LOT 8, SECTION 11, COMOX DISTRICT, PLAN VIP54520	1704 Hobson Avenue	017-832-110
LOT 13 DISTRICT LOT 158 COMOX DISTRICT PLAN VIP74366	2186 St. Andrews Way	025-504-321
LOT 5, SECTION 11, COMOX DISTRICT, PLAN VIP56237	1865 Browning Place	018-191-843
LOT 6, SECTION 47, COMOX DISTRICT, PLAN VIP55633	1360 Farquharson Drive	018-043-224
LOT 23, DISTRICT LOT 157, COMOX DISTRICT, PLAN VIP54769	1819 Mallard Drive	017-873-860
LOT 14, DISTRICT LOT 157, COMOX DISTRICT, PLAN VIP53263	2049 Partridge Place	017-544-807
LOT 6, SECTION 46, COMOX DISTRICT, PLAN 29936	1167 Williams Road	001-304-259
LOT 2, SECTION 11, COMOX DISTRICT, PLAN VIP56237	1840 Browning Place	018-191-819
LOT 3 DISTRICT LOT 158 COMOX DISTRICT PLAN VIP74366	2131 Stirling Place	025-504-223
LOT 18, DISTRICT LOT 157, COMOX DISTRICT, PLAN VIP53263	2017 Partridge Place	017-544-874
LOT 13 DISTRICT LOT 158 COMOX DISTRICT PLAN VIP76271	2378 Stirling Crescent	025-818-457
LOT 7, SECTION 11, COMOX DISTRICT, PLAN VIP54520	1692 Hobson Avenue	017-832-101
LOT 21, SECTION 47, COMOX DISTRICT, PLAN VIP55633	1313 Farquharson Drive	018-043-372
LOT 2 DISTRICT LOT 158 COMOX DISTRICT PLAN VIP74366	2127 St. Andrews Way	025-504-215
LOT 18, SECTION 12, COMOX DISTRICT, PLAN VIP54520	1675 Hobson Avenue	017-832-217
LOT 20 DISTRICT LOT 158 COMOX DISTRICT PLAN VIP76271	2325 Stirling Crescent	025-818-520
LOT 7 DISTRICT LOT 158 COMOX DISTRICT PLAN VIP76247	2166 Perth Place	025-816-594
LOT 29, SECTION 46, COMOX DISTRICT, PLAN 29936	1200 Williams Road	000-137-499
LOT 19, DISTRICT LOT 157, COMOX DISTRICT, PLAN VIP53263	2009 Partridge Place	017-544-882
LOT 14 DISTRICT LOT 158 COMOX DISTRICT PLAN VIP74366	2166 Stirling Crescent	025-504-339
LOT 47, DISTRICT LOT 157, COMOX DISTRICT, PLAN VIP54769	1814 Mallard Drive	017-874-131
LOT 9, DISTRICT LOT 157, COMOX DISTRICT, PLAN 50173	1947 Valley View Drive	015-956-989
LOT 5, SECTION 46, COMOX DISTRICT, PLAN 29936	1115 Williams Road	001-304-232
LOT 6, DISTRICT LOT 157, COMOX DISTRICT, PLAN 48314	1773 Thorpe Avenue	013-643-118
LOT 24, DISTRICT LOT 157, COMOX DISTRICT, PLAN VIP54769	1815 Mallard Drive	017-873-878
LOT 5, SECTION 47, COMOX DISTRICT, PLAN VIP55633	1330 Farquharson Drive	018-043-216
LOT D, SECTIONS 46 AND 47, COMOX DISTRICT, PLAN 45513.	1262 Quail Place	008-247-501
LOT 12 DISTRICT LOT 158 COMOX DISTRICT PLAN VIP76271	2356 Stirling Crescent	025-818-449
LOT 8 DISTRICT LOT 158 COMOX DISTRICT PLAN VIP76247	2188 Perth Place	025-816-616
LOT 20, DISTRICT LOT 157, COMOX DISTRICT, PLAN VIP53263	2001 Partridge Place	017-544-891
LOT 13 DISTRICT LOT 158 COMOX DISTRICT PLAN VIP76247	2298 Perth Place	025-816-519
LOT 1 DISTRICT LOT 158 COMOX DISTRICT PLAN VIP74366	2107 St. Andrews Way	025-504-207
LOT 13, DISTRICT LOT 157, COMOX DISTRICT, PLAN VIP53263	2057 Partridge Place	017-544-793
LOT 1 DISTRICT LOT 158 COMOX DISTRICT PLAN VIP76271	2303 Stirling Crescent	025-818-333
LOT 22, SECTION 47, COMOX DISTRICT, PLAN VIP55633	1285 Farquharson Drive	018-043-381
LOT 15 DISTRICT LOT 158 COMOX DISTRICT PLAN VIP74366	2159 Stirling Crescent	025-504-347
LOT 30, SECTION 46, COMOX DISTRICT, PLAN 29936	1182 Williams Road	000-145-467
LOT 9, DISTRICT LOT 157, COMOX DISTRICT, PLAN 48314	1794 Thorpe Avenue	013-643-151
LOT 4 SECTION 46 COMOX DISTRICT PLAN 29936	1099 Williams Road	000-335-452
LOT A, SECTION 46, COMOX DISTRICT, PLAN 45513	1218 Quail Place	008-247-471
LOT 5, DISTRICT LOT 157, COMOX DISTRICT, PLAN 48314	1755 Thorpe Avenue	013-643-100
LOT 46, DISTRICT LOT 157, COMOX DISTRICT, PLAN VIP54769	1810 Mallard Drive	017-874-122

Legal Description	Address	PID
LOT 25, DISTRICT LOT 157, COMOX DISTRICT, PLAN VIP54769	1809 Mallard Drive	017-873-886
LOT 9 DISTRICT LOT 158 COMOX DISTRICT PLAN VIP76247	2210 Perth Place	025-816-624
LOT 11 DISTRICT LOT 158 COMOX DISTRICT PLAN VIP76271	2334 Stirling Crescent	025-818-431
LOT 4, SECTION 47, COMOX DISTRICT, PLAN VIP55633	1300 Farquharson Drive	018-043-208
LOT 8, DISTRICT LOT 157, COMOX DISTRICT, PLAN 50173.	1963 Valley View Drive	015-956-971
LOT 3, SECTION 11, COMOX DISTRICT, PLAN VIP56237	1850 Browning Place	018-191-827
LOT 4 SECTION 11 COMOX DISTRICT PLAN VIP56237	1862 Browning Place	018-191-835
LOT 1 DISTRICT LOT 158 COMOX DISTRICT PLAN VIP74981	2165 Stirling Crescent	025-611-160
LOT 2 DISTRICT LOT 158 COMOX DISTRICT PLAN VIP76271	2281 Stirling Crescent	025-818-341
LOT 3, DISTRICT LOT 157, COMOX DISTRICT, PLAN VIP53263	2052 Partridge Place	017-544-670
LOT 10 DISTRICT LOT 158 COMOX DISTRICT PLAN VIP76247	2232 Perth Place	025-816-632
LOT 10, DISTRICT LOT 157, COMOX DISTRICT, PLAN 48314	1782 Thorpe Avenue	013-643-169
LOT 12 DISTRICT LOT 158 COMOX DISTRICT PLAN VIP76247	2276 Perth Place	025-816-501
LOT 11 DISTRICT LOT 158 COMOX DISTRICT PLAN VIP76247	2254 Perth Place	025-816-641
LOT C, SECTION 46, COMOX DISTRICT, PLAN 45513 EXCEPT THAT PART IN PLAN VIP80322	1244 Quail Place	008-247-498
LOT 3, SECTION 46, COMOX DISTRICT, PLAN 29936	1083 Williams Road	001-304-224
LOT 31, SECTION 46, COMOX DISTRICT, PLAN 29936	1140 Williams Road	001-304-666
LOT 23, SECTIONS 46 AND 47, COMOX DISTRICT, PLAN VIP55633	1257 Farquharson Drive	018-043-399
LOT 16 DISTRICT LOT 158 COMOX DISTRICT PLAN VIP74366	2152 Stirling Crescent	025-504-355
LOT 12, DISTRICT LOT 157, COMOX DISTRICT, PLAN VIP53263	2065 Partridge Place	017-544-785
LOT 1 SECTION 12 COMOX DISTRICT PLAN VIP73809	1577 Hurford Avenue	025-424-394
LOT 10 DISTRICT LOT 158 COMOX DISTRICT PLAN VIP76271	2312 Stirling Crescent	025-818-422
LOT 4, DISTRICT LOT 157, COMOX DISTRICT, PLAN 48314	1741 Thorpe Avenue	013-643-096
LOT 2 DISTRICT LOT 158 COMOX DISTRICT PLAN VIP74981	2169 Stirling Crescent	025-611-178
LOT 11, DISTRICT LOT 157, COMOX DISTRICT, PLAN 48314	1772 Thorpe Avenue	013-643-177
LOT 26 DISTRICT LOT 157 COMOX DISTRICT PLAN VIP54769	1805 Mallard Drive	017-873-894
LOT 8, SECTION 46, COMOX DISTRICT, PLAN 50724.	1114 Williams Road	016-202-457
LOT 4, DISTRICT LOT 157, COMOX DISTRICT, PLAN VIP53263	2070 Partridge Place	017-544-688
LOT 45, DISTRICT LOT 157, COMOX DISTRICT, PLAN VIP54769	1806 Mallard Drive	017-874-114
LOT 3, SECTION 47, COMOX DISTRICT, PLAN VIP55633	1270 Farquharson Drive	018-043-194
LOT 3 DISTRICT LOT 158 COMOX DISTRICT PLAN VIP76271	2259 Stirling Crescent	025-818-350
LOT 2 SECTION 12 COMOX DISTRICT PLAN VIP73809	1575 Hurford Avenue	025-424-408
LOT 17 DISTRICT LOT 158 COMOX DISTRICT PLAN VIP74366	2156 Stirling Crescent	025-504-363
LOT 1, DISTRICT LOT 157, COMOX DISTRICT, PLAN 50173.	1958 Valley View Drive	015-956-890
LOT 2, SECTION 46, COMOX DISTRICT, PLAN 29936	1045 Williams Road	000-499-005
LOT 2, DISTRICT LOT 157, COMOX DISTRICT, PLAN VIP53263	2010 Partridge Place	017-544-661
LOT 1 SECTION 46 COMOX DISTRICT PLAN VIP80322	1238 Quail Place	026-563-142
LOT 3 DISTRICT LOT 158 COMOX DISTRICT PLAN VIP74981	2175 Stirling Crescent	025-611-186
LOT 19, SECTION 12, COMOX DISTRICT, PLAN VIP54520	1637 Hobson Avenue	017-832-225
LOT 9 DISTRICT LOT 158 COMOX DISTRICT PLAN VIP76271	2290 Stirling Crescent	025-818-414
LOT 13, SECTION 46, COMOX DISTRICT, PLAN 51367	1310 Pheasant Place	016-694-708
LOT 24, SECTIONS 46 AND 47, COMOX DISTRICT, PLAN VIP55633	1229 Farquharson Drive	018-043-402
LOT 3, DISTRICT LOT 157, COMOX DISTRICT, PLAN 48314	1729 Thorpe Avenue	013-643-088

Legal Description	Address	PID
LOT 18 DISTRICT LOT 158 COMOX DISTRICT PLAN VIP74366	2160 Stirling Crescent	025-504-371
LOT 4 DISTRICT LOT 158 COMOX DISTRICT PLAN VIP76271	2237 Stirling Crescent	025-818-368
LOT 4 DISTRICT LOT 158 COMOX DISTRICT PLAN VIP74981	2181 Stirling Crescent	025-611-194
LOT 1, DISTRICT LOT 157, COMOX DISTRICT, PLAN VIP53263	2002 Partridge Place	017-544-653
LOT 32, SECTION 46, COMOX DISTRICT, PLAN 29936	1088 Williams Road	001-304-488
LOT 6, SECTION 12, COMOX DISTRICT, PLAN VIP54520	1656 Hobson Avenue	017-832-098
LOT 12, DISTRICT LOT 157, COMOX DISTRICT, PLAN 48314	1748 Thorpe Avenue	013-643-185
LOT 14, SECTION 46, COMOX DISTRICT, PLAN 51367	1308 Pheasant Place	016-694-716
LOT 27, DISTRICT LOT 157, COMOX DISTRICT, PLAN VIP54769	1801 Mallard Drive	017-873-908
LOT 12, SECTIONS 11 AND 12, COMOX DISTRICT, PLAN VIP56309	1675 Sitka Avenue	018-216-251
LOT 7, DISTRICT LOT 157, COMOX DISTRICT, PLAN 50173	2001 Valley View Drive	015-956-962
LOT 2, DISTRICT LOT 157, COMOX DISTRICT, PLAN 50173	1974 Valley View Drive	015-956-911
LOT 5 DISTRICT LOT 158 COMOX DISTRICT PLAN VIP74981	2187 Stirling Crescent	025-611-208
LOT 1 SECTION 46 COMOX DISTRICT PLAN 29936	1003 Williams Road	000-075-604
LOT 20, SECTION 12, COMOX DISTRICT, PLAN VIP54520	1623 Hobson Avenue	017-832-233
LOT 5 DISTRICT LOT 158 COMOX DISTRICT PLAN VIP76271	2215 Stirling Crescent	025-818-376
LOT 11, DISTRICT LOT 157, COMOX DISTRICT, PLAN VIP53263	2073 Partridge Place	017-544-777
LOT 2, SECTIONS 46 AND 47, COMOX DISTRICT, PLAN VIP55633	1240 Farquharson Drive	018-043-186
LOT 6 DISTRICT LOT 158 COMOX DISTRICT PLAN VIP74981	2193 Stirling Crescent	025-611-291
LOT 10, SECTION 14, COMOX DISTRICT, PLAN 28412	975 Williams Road	000-015-423
LOT 4 SECTION 12 COMOX DISTRICT PLAN VIP73809	1571 Hurford Avenue	025-424-424
LOT 5, DISTRICT LOT 157, COMOX DISTRICT, PLAN VIP53263	2082 Partridge Place	017-544-696
LOT 44, DISTRICT LOT 157, COMOX DISTRICT, PLAN VIP54769	1802 Mallard Drive	017-874-106
LOT 12, SECTION 46, COMOX DISTRICT, PLAN 51367	1330 Pheasant Place	016-694-694
LOT 8 DISTRICT LOT 158 COMOX DISTRICT PLAN VIP76271	2268 Stirling Crescent	025-818-406
LOT 14 DISTRICT LOT 158 COMOX DISTRICT PLAN VIP74981	2164 Stirling Crescent	025-611-283
LOT 13, SECTION 12, COMOX DISTRICT, PLAN VIP56309	1665 Sitka Avenue	018-216-269
LOT 6, SECTIONS 12 AND 47, COMOX DISTRICT, PLAN 35686	1460 Quinsam Place	000-357-375
LOT 21, SECTION 12, COMOX DISTRICT, PLAN VIP54520	1611 Hobson Avenue	017-832-241
LOT 2, DISTRICT LOT 157, COMOX DISTRICT, PLAN 48314	1719 Thorpe Avenue	013-643-070
LOT 5 SECTION 12 COMOX DISTRICT PLAN VIP73809	1569 Hurford Avenue	025-424-432
LOT 33, SECTION 46, COMOX DISTRICT, PLAN 29936	1062 Williams Road	001-304-496
LOT 7, SECTION 46, COMOX DISTRICT, PLAN 51367	1201 Farquharson Drive	016-694-643
LOT 13, DISTRICT LOT 157, COMOX DISTRICT, PLAN 48314	1736 Thorpe Avenue	013-643-193
LOT 11, SECTIONS 11 AND 12, COMOX DISTRICT, PLAN VIP56309	1674 Sitka Avenue	018-216-242
LOT 11, SECTION 46, COMOX DISTRICT, PLAN 51367	1350 Pheasant Place	016-694-686
LOT 13 DISTRICT LOT 158 COMOX DISTRICT PLAN VIP74981	2168 Stirling Crescent	025-611-275
LOT 3, DISTRICT LOT 157, COMOX DISTRICT, PLAN 50173	1990 Valley View Drive	015-956-920
LOT 5, SECTIONS 12 AND 47, COMOX DISTRICT, PLAN 35686	1470 Quinsam Place	000-357-367
LOT 6, DISTRICT LOT 157, COMOX DISTRICT, PLAN 50173.	2017 Valley View Drive	015-956-954
LOT 7, SECTION 47, COMOX DISTRICT, PLAN 35686	1450 Quinsam Place	000-357-383
LOT 7 DISTRICT LOT 158 COMOX DISTRICT PLAN VIP76271	2246 Stirling Crescent	025-818-392
LOT 22, SECTION 12, COMOX DISTRICT, PLAN VIP54520	1599 Hobson Avenue	017-832-250
LOT 5, SECTION 12, COMOX DISTRICT, PLAN VIP54520	1818 Segers Street	017-832-080
LOT 28, DISTRICT LOT 157, COMOX DISTRICT, PLAN VIP54769	1797 Mallard Drive	017-873-916
LOT 6, DISTRICT LOT 157, COMOX DISTRICT, PLAN VIP53263	2092 Partridge Place	017-544-718

Legal Description	Address	PID
LOT 6 SECTION 12 COMOX DISTRICT PLAN VIP73809	1565 Hurford Avenue	025-424-441
LOT 1, SECTIONS 46 AND 47, COMOX DISTRICT, PLAN VIP55633	1210 Farquharson Drive	018-043-178
LOT 9, SECTION 14, COMOX DISTRICT, PLAN 28412	955 Williams Road	002-315-939
LOT 15, SECTION 46, COMOX DISTRICT, PLAN 51367	1315 Pheasant Place	016-694-724
LOT 10, SECTION 46, COMOX DISTRICT, PLAN 51367	1380 Pheasant Place	016-694-678
LOT 12 DISTRICT LOT 158 COMOX DISTRICT PLAN VIP74981	2172 Stirling Crescent	025-611-267
LOT 10, DISTRICT LOT 157, COMOX DISTRICT, PLAN VIP53263	2081 Partridge Place	017-544-751
LOT 34, SECTION 46, COMOX DISTRICT, PLAN 29936	1020 Williams Road	001-304-500
LOT 1, DISTRICT LOT 157, COMOX DISTRICT, PLAN 48314	1705 Thorpe Avenue	013-643-061
LOT 14, SECTION 12, COMOX DISTRICT, PLAN VIP56309	1655 Sitka Avenue	018-216-277
LOT 43, DISTRICT LOT 157, COMOX DISTRICT, PLAN VIP54769	1798 Mallard Drive	017-874-092
LOT 14, DISTRICT LOT 157, COMOX DISTRICT, PLAN 48314	1724 Thorpe Avenue	013-643-207
LOT 4, DISTRICT LOT 157, COMOX DISTRICT, PLAN 50173.	2006 Valley View Drive	015-956-938
LOT 16, DISTRICT LOT 157, COMOX DISTRICT, PLAN 48314	1760 Thorpe Avenue	013-643-223
LOT 8, SECTION 46, COMOX DISTRICT, PLAN 51367	1173 Farquharson Drive	016-694-651
LOT 6 DISTRICT LOT 158 COMOX DISTRICT PLAN VIP76271	2224 Stirling Crescent	025-818-384
LOT 11, DISTRICT LOT 157, COMOX DISTRICT, PLAN 51281	2029 Valley View Drive	016-606-701
LOT 4, SECTIONS 12 AND 47, COMOX DISTRICT, PLAN 35686	1480 Quinsam Place	000-357-359
LOT 7, SECTION 12, COMOX DISTRICT, PLAN VIP55203	1541 Hurford Avenue	017-963-184
LOT 23, SECTION 12, COMOX DISTRICT, PLAN VIP54520	1583 Hobson Avenue	017-832-268
LOT 29, DISTRICT LOT 157, COMOX DISTRICT, PLAN VIP54769	1791 Mallard Drive	017-873-924
LOT 11 SECTION 14 COMOX DISTRICT PLAN 28412	1220 10th Street East	002-315-971
LOT 8, SECTION 14, COMOX DISTRICT, PLAN 28412	925 Williams Road	002-315-866
LOT 11 DISTRICT LOT 158 COMOX DISTRICT PLAN VIP74981	2176 Stirling Crescent	025-611-259
LOT 6, SECTION 46, COMOX DISTRICT, PLAN 51367	1180 Farquharson Drive	016-694-635
LOT 7, SECTION 46, COMOX DISTRICT, PLAN 50724.	1295 10th Street East	016-202-449
LOT 4, SECTION 12, COMOX DISTRICT, PLAN VIP54520	1620 Hobson Avenue	017-832-071
LOT 15, DISTRICT LOT 157, COMOX DISTRICT, PLAN 48314	1712 Thorpe Avenue	013-643-215
LOT 8, SECTION 47, COMOX DISTRICT, PLAN 35686	1440 Quinsam Place	000-357-391
LOT 10 DISTRICT LOT 158 COMOX DISTRICT PLAN VIP74981	2180 Stirling Crescent	025-611-241
LOT 16, SECTION 46, COMOX DISTRICT, PLAN 51367	1325 Pheasant Place	016-694-732
LOT 15, SECTION 12, COMOX DISTRICT, PLAN VIP56309	1645 Sitka Avenue	018-216-285
LOT 9 DISTRICT LOT 158 COMOX DISTRICT PLAN VIP74981	2184 Stirling Crescent	025-611-232
LOT 10, SECTION 12, COMOX DISTRICT, PLAN VIP56309	1666 Sitka Avenue	018-216-234
LOT 8, SECTIONS 12 AND 47, COMOX DISTRICT, PLAN VIP55203	1517 Hurford Avenue	017-963-206
LOT 42, DISTRICT LOT 157, COMOX DISTRICT, PLAN VIP54769	1794 Mallard Drive	017-874-076
LOT 3, SECTION 12, COMOX DISTRICT, PLAN VIP54520	1608 Hobson Avenue	017-832-063
LOT 5, DISTRICT LOT 157, COMOX DISTRICT, PLAN 50173.	2022 Valley View Drive	015-956-946
LOT 8 DISTRICT LOT 158 COMOX DISTRICT PLAN VIP74981	2188 Stirling Crescent	025-611-224
LOT 6, SECTION 12, COMOX DISTRICT, PLAN VIP55203	1564 Hurford Avenue	017-963-176
LOT 7 DISTRICT LOT 158 COMOX DISTRICT PLAN VIP74981	2192 Stirling Crescent	025-611-216
LOT 10, DISTRICT LOT 157, COMOX DISTRICT, PLAN 51281	2043 Valley View Drive	016-606-698
LOT 12, SECTION 14, COMOX DISTRICT, PLAN 28412	1250 10th Street East	002-316-056
LOT 9, SECTION 46, COMOX DISTRICT, PLAN 51367	1145 Farquharson Drive	016-694-660
LOT 6, SECTION 46, COMOX DISTRICT, PLAN 50724	1305 10th Street East	016-202-431
LOT 9, DISTRICT LOT 157, COMOX DISTRICT, PLAN VIP53263	2089 Partridge Place	017-544-742
LOT 9, SECTION 47, COMOX DISTRICT, PLAN VIP55203	1495 Hurford Avenue	017-963-214
LOT 17, SECTION 46, COMOX DISTRICT, PLAN 51367	1345 Pheasant Place	016-694-741
LOT 30, DISTRICT LOT 157, COMOX DISTRICT, PLAN VIP54769	1787 Mallard Drive	017-873-932

Legal Description	Address	PID
LOT 2, SECTION 12, COMOX DISTRICT, PLAN VIP54520	1596 Hobson Avenue	017-832-055
LOT 9, SECTION 47, COMOX DISTRICT, PLAN 35686	1430 Quinsam Place	000-357-405
LOT 7, DISTRICT LOT 157, COMOX DISTRICT, PLAN 46644	1661 Thorpe Avenue	010-857-478
LOT 7, SECTION 14, COMOX DISTRICT, PLAN 28412	815 Williams Road	002-315-823
LOT 7 DISTRICT LOT 157 COMOX DISTRICT PLAN VIP53263	2102 Partridge Place	017-544-726
LOT 3, SECTION 47, COMOX DISTRICT, PLAN 35686	1473 Hurford Avenue	000-357-341
LOT 18, SECTION 46, COMOX DISTRICT, PLAN 51367	1375 Pheasant Place	016-694-759
LOT 9, SECTION 12, COMOX DISTRICT, PLAN VIP56309	1658 Sitka Avenue	018-216-226
LOT 5, SECTION 12, COMOX DISTRICT, PLAN VIP55203	1546 Hurford Avenue	017-963-168
LOT 5, SECTION 46, COMOX DISTRICT, PLAN 50724.	1315 10th Street East	016-202-422
LOT 1, DISTRICT LOT 157, COMOX DISTRICT, PLAN 51281	2036 Valley View Drive	016-606-604
LOT 41, DISTRICT LOT 157, COMOX DISTRICT, PLAN VIP54769	1790 Mallard Drive	017-874-068
LOT 16, SECTION 12, COMOX DISTRICT, PLAN VIP56309	1833 Segers Street	018-216-293
LOT 1, SECTION 12, COMOX DISTRICT, PLAN VIP54520	1584 Hobson Avenue	017-832-047
LOT 5, SECTION 46, COMOX DISTRICT, PLAN 51367	1150 Farquharson Drive	016-694-627
LOT 9, DISTRICT LOT 157, COMOX DISTRICT, PLAN 51281	2055 Valley View Drive	016-606-680
LOT 13, SECTION 14, COMOX DISTRICT, PLAN 28412	950 Williams Road	002-316-170
LOT 17, SECTION 12, COMOX DISTRICT, PLAN VIP56309	1601 Sitka Avenue	018-216-307
LOT 31, DISTRICT LOT 157, COMOX DISTRICT, PLAN VIP54769	1781 Mallard Drive	017-873-941
LOT 8 DISTRICT LOT 157 COMOX DISTRICT PLAN 46644	1649 Thorpe Avenue	010-857-508
LOT 19 SECTION 46 COMOX DISTRICT PLAN 51367	1089 Farquharson Drive	016-694-767
LOT 8, DISTRICT LOT 157, COMOX DISTRICT, PLAN VIP53263	2097 Partridge Place	017-544-734
LOT 22, SECTION 12, COMOX DISTRICT, PLAN 29918	1555 Hobson Avenue	000-075-221
LOT 10, SECTION 47, COMOX DISTRICT, PLAN 35686	1420 Quinsam Place	000-357-413
LOT 6, SECTION 14, COMOX DISTRICT, PLAN 28412	785 Williams Road	002-315-769
LOT 6, DISTRICT LOT 157, COMOX DISTRICT, PLAN 46644	1672 Thorpe Avenue	010-857-460
LOT 8, SECTION 12, COMOX DISTRICT, PLAN VIP56309	1650 Sitka Avenue	018-216-218
LOT 4, SECTIONS 12 AND 47, COMOX DISTRICT, PLAN VIP55203	1528 Hurford Avenue	017-963-150
LOT A, SECTION 12, COMOX DISTRICT, PLAN VIP56042	1572 Hobson Avenue	018-159-842
LOT 2, DISTRICT LOT 157, COMOX DISTRICT, PLAN 51281	2050 Valley View Drive	016-606-612
LOT 1, SECTION 14, COMOX DISTRICT, PLAN 20345	1290 10th Street East	003-532-887
LOT 18, SECTION 12, COMOX DISTRICT, PLAN VIP56309	1581 Sitka Avenue	018-216-315
LOT 20, SECTION 46, COMOX DISTRICT, PLAN 51367	1061 Farquharson Drive	016-694-775
LOT 5, DISTRICT LOT 157, COMOX DISTRICT, PLAN VIP52305	1715 Finch Place	017-332-061
LOT 11, SECTION 47, COMOX DISTRICT, PLAN 30794	1401 Hurford Avenue	001-218-140
LOT 40, DISTRICT LOT 157, COMOX DISTRICT, PLAN VIP54769	1786 Mallard Drive	017-874-050
LOT 8, DISTRICT LOT 157, COMOX DISTRICT, PLAN 51281	2069 Valley View Drive	016-606-671
LOT 14, SECTION 14, COMOX DISTRICT, PLAN 28412	810 Williams Road	002-316-251
LOT 32, DISTRICT LOT 157, COMOX DISTRICT, PLAN VIP54769	1777 Mallard Drive	017-873-959
LOT 3, SECTION 47, COMOX DISTRICT, PLAN VIP55203	1510 Hurford Avenue	017-963-141
LOT 9, DISTRICT LOT 157, COMOX DISTRICT, PLAN 46644	1625 Thorpe Avenue	010-857-532
LOT 6, DISTRICT LOT 157, COMOX DISTRICT, PLAN VIP52305	1702 Finch Place	017-332-079
LOT 21, SECTION 46, COMOX DISTRICT, PLAN 51367	1033 Farquharson Drive	016-694-783
LOT 19, SECTION 12, COMOX DISTRICT, PLAN VIP56309	1561 Sitka Avenue	018-216-323
LOT 4, SECTION 46, COMOX DISTRICT, PLAN 51367	1120 Farquharson Drive	016-694-619
LOT 12, SECTION 47, COMOX DISTRICT, PLAN 30794	1389 Hurford Avenue	001-218-158
LOT 2, SECTION 47, COMOX DISTRICT, PLAN VIP55203	1492 Hurford Avenue	017-963-133
LOT 3, DISTRICT LOT 157, COMOX DISTRICT, PLAN 51281	2064 Valley View Drive	016-606-621
LOT 5, SECTION 14, COMOX DISTRICT, PLAN 28412	765 Williams Road	002-315-653
LOT 21, SECTION 12, COMOX DISTRICT, PLAN 29918	1560 Hobson Avenue	001-341-430
LOT 7, SECTION 12, COMOX DISTRICT, PLAN VIP56309	1642 Sitka Avenue	018-216-200
LOT 5, DISTRICT LOT 157, COMOX DISTRICT, PLAN 46644	1648 Thorpe Avenue	010-857-443

Legal Description	Address	PID
LOT 23, SECTION 12 AND 47, COMOX DISTRICT, PLAN 29918	1505 Hobson Avenue	001-341-456
LOT 4, DISTRICT LOT 157, COMOX DISTRICT, PLAN VIP52305	1711 Finch Place	017-332-052
LOT 2, SECTION 14, COMOX DISTRICT, PLAN 20345	901 Chaster Road	003-532-801
LOT 7, DISTRICT LOT 157, COMOX DISTRICT, PLAN VIP52305	1672 Finch Place	017-332-087
LOT 33, DISTRICT LOT 157, COMOX DISTRICT, PLAN VIP54769	1771 Mallard Drive	017-873-967
LOT 1, SECTION 47, COMOX DISTRICT, PLAN VIP55203	1474 Hurford Avenue	017-963-125
LOT 39, DISTRICT LOT 157, COMOX DISTRICT, PLAN VIP54769	1782 Mallard Drive	017-874-033
LOT 7, DISTRICT LOT 157, COMOX DISTRICT, PLAN 51281	2083 Valley View Drive	016-606-663
LOT 15, SECTION 14, COMOX DISTRICT, PLAN 28412	780 Williams Road	001-588-478
LOT 10, DISTRICT LOT 157, COMOX DISTRICT, PLAN 46644	1601 Thorpe Avenue	010-857-541
LOT 13, SECTION 47, COMOX DISTRICT, PLAN 30794	1367 Hurford Avenue	001-218-166
LOT 4, SECTION 46, COMOX DISTRICT, PLAN 50724	1385 10th Street East	016-202-414
LOT 2, SECTION 47, COMOX DISTRICT, PLAN 35686	1456 Hurford Avenue	000-357-332
LOT F, SECTION 12, COMOX DISTRICT, PLAN VIP56347	1541 Sitka Avenue	018-216-722
LOT 5, SECTION 12, COMOX DISTRICT, PLAN VIP56309	1602 Sitka Avenue	018-216-188
LOT 34, DISTRICT LOT 157, COMOX DISTRICT, PLAN VIP54769	1767 Mallard Drive	017-873-975
LOT 20 SECTION 12 COMOX DISTRICT PLAN 29918	1540 Hobson Avenue	001-341-421
LOT 4, SECTION 14, COMOX DISTRICT, PLAN 28412	655 Williams Road	002-315-599
LOT 8, DISTRICT LOT 157, COMOX DISTRICT, PLAN VIP52305	1652 Finch Place	017-332-095
LOT 6, SECTION 12, COMOX DISTRICT, PLAN VIP56309	1622 Sitka Avenue	018-216-196
LOT 4, DISTRICT LOT 157, COMOX DISTRICT, PLAN 46644	1620 Griffin Drive	010-857-435
LOT 24, SECTION 47, COMOX DISTRICT, PLAN 29918	1495 Hobson Avenue	000-093-726
LOT A, SECTION 15, COMOX DISTRICT, PLAN 19485	1310 10th Street East	002-421-356
LOT 4, DISTRICT LOT 157, COMOX DISTRICT, PLAN 51281	2078 Valley View Drive	016-606-639
LOT 3, SECTION 46, COMOX DISTRICT, PLAN 51367	1090 Farquharson Drive	016-694-601
LOT 1, SECTION 47, COMOX DISTRICT, PLAN 35686	1438 Hurford Avenue	000-357-324
LOT 14, SECTION 47, COMOX DISTRICT, PLAN 30794	1333 Hurford Avenue	001-218-174
LOT 4, SECTION 12, COMOX DISTRICT, PLAN VIP56309	1582 Sitka Avenue	018-216-170
LOT 3, SECTION 14, COMOX DISTRICT, PLAN 20345	863 Chaster Road	003-532-852
LOT 6, DISTRICT LOT 157, COMOX DISTRICT, PLAN 51281	2095 Valley View Drive	016-606-655
LOT 11, DISTRICT LOT 157, COMOX DISTRICT, PLAN 46644	1593 Thorpe Avenue	010-857-559
LOT 38, DISTRICT LOT 157, COMOX DISTRICT, PLAN VIP54769	1778 Mallard Drive	017-874-025
LOT 13, DISTRICT LOT 157, COMOX DISTRICT, PLAN VIP52213	1610 Griffin Drive	017-294-126
LOT 3, SECTION 12, COMOX DISTRICT, PLAN VIP56309	1562 Sitka Avenue	018-216-161
LOT G, SECTION 12, COMOX DISTRICT, PLAN VIP56347	1521 Sitka Avenue	018-216-749
LOT 10 SECTION 47 COMOX DISTRICT PLAN 30794	1396 Hurford Avenue	001-218-131
LOT 19, SECTION 12 AND 47, COMOX DISTRICT, PLAN 29918	1520 Hobson Avenue	001-341-413
LOT 1, SECTION 46, COMOX DISTRICT, PLAN 51367	1030 Farquharson Drive	016-694-589
LOT 15 SECTION 47 COMOX DISTRICT PLAN 30794	1301 Hurford Avenue	001-218-182
LOT 9, DISTRICT LOT 157, COMOX DISTRICT, PLAN VIP52305	1622 Finch Place	017-332-109
LOT 25, SECTION 47, COMOX DISTRICT, PLAN 29918	1475 Hobson Avenue	001-341-464
LOT 3, SECTION 14, COMOX DISTRICT, PLAN 28412	645 Williams Road	000-025-399
LOT 3, DISTRICT LOT 157, COMOX DISTRICT, PLAN VIP52305	1699 Finch Place	017-332-044
LOT B, SECTION 15, COMOX DISTRICT, PLAN 19485	1350 10th Street East	002-111-101
LOT A, SECTION 14, COMOX DISTRICT, PLAN 34895	720 Williams Road	000-307-734
LOT 9, SECTION 47, COMOX DISTRICT, PLAN 30794	1372 Hurford Avenue	001-218-123
LOT 2, SECTION 46, COMOX DISTRICT, PLAN 51367	1060 Farquharson Drive	016-694-597
LOT 12, DISTRICT LOT 157, COMOX DISTRICT, PLAN 46644	1571 Thorpe Avenue	010-857-567
LOT 16, SECTION 47, COMOX DISTRICT, PLAN 30794	1285 Hurford Avenue	001-218-191

Legal Description	Address	PID
LOT E, SECTION 12, COMOX DISTRICT, PLAN VIP56347	1542 Sitka Avenue	018-216-706
LOT 4, SECTION 14, COMOX DISTRICT, PLAN 20345	791 Chaster Road	003-532-755
LOT H, SECTIONS 12 AND 47, COMOX DISTRICT, PLAN VIP56347	1501 Sitka Avenue	018-216-765
LOT 18, SECTION 47, COMOX DISTRICT, PLAN 29918	1500 Hobson Avenue	001-341-391
LOT 3, SECTION 46, COMOX DISTRICT, PLAN 50724.	1435 10th Street East	016-202-406
LOT 5, DISTRICT LOT 157, COMOX DISTRICT, PLAN 51281	2092 Valley View Drive	016-606-647
LOT 12, DISTRICT LOT 157, COMOX DISTRICT, PLAN VIP52213	1600 Griffin Drive	017-294-118
LOT 26, SECTION 47, COMOX DISTRICT, PLAN 29918	1445 Hobson Avenue	001-341-472
LOT 37, DISTRICT LOT 157, COMOX DISTRICT, PLAN VIP54769	1774 Mallard Drive	017-874-017
LOT 2, DISTRICT LOT 157, COMOX DISTRICT, PLAN VIP52305	1661 Finch Place	017-332-036
LOT 30, SECTION 47, COMOX DISTRICT, PLAN 29918	1327 Hitchen Place	001-341-537
LOT 1, SECTION 12, COMOX DISTRICT, PLAN VIP56309	1519 Thorpe Avenue	018-216-145
LOT 8, SECTION 47, COMOX DISTRICT, PLAN 30794	1346 Hurford Avenue	001-218-107
LOT 17, SECTION 14, COMOX DISTRICT, PLAN 28412, EXCEPT THAT PART IN PLAN 34895	660 Williams Road	002-060-981
LOT 2, SECTION 14, COMOX DISTRICT, PLAN 28412	635 Williams Road	002-315-564
LOT 1, SECTION 15, COMOX DISTRICT, PLAN 34407	1370 10th Street East	000-288-888
LOT 3 DISTRICT LOT 157 COMOX DISTRICT PLAN 46644	1600 Thorpe Avenue	010-857-419
LOT 1, DISTRICT LOT 157, COMOX DISTRICT, PLAN VIP52722	1741 Mallard Drive	017-426-715
LOT 31, SECTION 47, COMOX DISTRICT, PLAN 29918	1323 Hitchen Place	000-110-922
LOT 13, DISTRICT LOT 157, COMOX DISTRICT, PLAN 46644	1533 Thorpe Avenue	010-857-575
LOT 2, SECTION 12, COMOX DISTRICT, PLAN VIP56309	1517 Thorpe Avenue	018-216-153
LOT 2, SECTION 46, COMOX DISTRICT, PLAN 50724.	1485 10th Street East	016-202-384
LOT 35, DISTRICT LOT 157, COMOX DISTRICT, PLAN VIP54769	1766 Mallard Drive	017-873-983
LOT D SECTION 12 COMOX DISTRICT PLAN VIP56347	1522 Sitka Avenue	018-216-692
LOT 3 SECTION 15 COMOX DISTRICT PLAN EPP107941	800 Chaster Road	031-649-505
LOT I, SECTION 47, COMOX DISTRICT, PLAN VIP56347	1481 Sitka Avenue	018-216-650
LOT 29, SECTION 47, COMOX DISTRICT, PLAN 29918	1331 Hitchen Place	001-341-529
LOT 17, SECTION 47, COMOX DISTRICT, PLAN 29918	1490 Hobson Avenue	001-341-375
LOT 1, DISTRICT LOT 157, COMOX DISTRICT, PLAN VIP52305	1637 Finch Place	017-332-028
LOT 27, SECTION 47, COMOX DISTRICT, PLAN 29918	1415 Hobson Avenue	001-341-481
LOT 36, DISTRICT LOT 157, COMOX DISTRICT, PLAN VIP54769	1770 Mallard Drive	017-873-991
LOT 2, DISTRICT LOT 157, COMOX DISTRICT, PLAN 46644	1580 Thorpe Avenue	010-857-397
LOT 32, SECTION 47, COMOX DISTRICT, PLAN 29918	1317 Hitchen Place	001-341-545
LOT 18 SECTION 14 COMOX DISTRICT PLAN 28412	640 Williams Road	002-316-285
LOT 1 SECTION 46 COMOX DISTRICT PLAN 50724	1495 10th Street East	016-202-376
LOT 1, SECTION 14, COMOX DISTRICT, PLAN 28412	625 Williams Road	002-315-505
LOT 7, SECTIONS 46 AND 47, COMOX DISTRICT, PLAN 30794	1635 12th Street East	001-218-093
LOT 10 DISTRICT LOT 157 COMOX DISTRICT PLAN VIP52722	2143 Valley View Drive	017-426-804
LOT 10, DISTRICT LOT 157, COMOX DISTRICT, PLAN VIP54229	2475 Valley View Drive	017-768-055
LOT 11, DISTRICT LOT 157, COMOX DISTRICT, PLAN VIP52213	1590 Griffin Drive	017-294-100
LOT 2, DISTRICT LOT 157, COMOX DISTRICT, PLAN VIP52722	1729 Mallard Drive	017-426-723
LOT 6, SECTION 12, COMOX DISTRICT, PLAN 45811	1495 Thorpe Avenue	008-735-425
LOT 2 SECTION 15 COMOX DISTRICT PLAN EPP107941		031-649-491
LOT C, SECTIONS 12 AND 47, COMOX DISTRICT, PLAN VIP56347	1502 Sitka Avenue	018-216-757
LOT J SECTION 47 COMOX DISTRICT PLAN VIP56347	1461 Sitka Avenue	018-216-676
LOT A, SECTION 15, COMOX DISTRICT, PLAN 31176	978 Nikolaisen Road	001-168-592

Legal Description	Address	PID
LOT 11, DISTRICT LOT 157, COMOX DISTRICT, PLAN VIP54229	2445 Valley View Drive	017-768-063
LOT 16, SECTION 47, COMOX DISTRICT, PLAN 29918	1460 Hobson Avenue	001-341-367
LOT 14, DISTRICT LOT 157, COMOX DISTRICT, PLAN VIP52213	1605 Griffin Drive	017-294-134
LOT 1, DISTRICT LOT 157, COMOX DISTRICT, PLAN 46644	1560 Thorpe Avenue	010-857-371
LOT 12, DISTRICT LOT 157, COMOX DISTRICT, PLAN VIP54229	2415 Valley View Drive	017-768-071
LOT 28, SECTION 47, COMOX DISTRICT, PLAN 29918	1355 Hitchen Place	001-341-502
LOT 9, DISTRICT LOT 157, COMOX DISTRICT, PLAN VIP52722	2173 Valley View Drive	017-426-791
LOT 4, DISTRICT LOT 157, COMOX DISTRICT, PLAN VIP52722	1750 Mallard Drive	017-426-740
LOT 1, SECTION 46, COMOX DISTRICT, PLAN 30794	1620 12th Street East	001-217-984
LOT 6, SECTIONS 46 AND 47, COMOX DISTRICT, PLAN 30794	1655 12th Street East	001-218-077
LOT 10, DISTRICT LOT 157, COMOX DISTRICT, PLAN VIP52213	1580 Griffin Drive	017-294-096
LOT 13, DISTRICT LOT 157, COMOX DISTRICT, PLAN VIP54229	2395 Valley View Drive	017-768-080
LOT 19, SECTION 14, COMOX DISTRICT, PLAN 28412	630 Williams Road	002-316-293
LOT 1 SECTION 15 COMOX DISTRICT PLAN EPP107941		031-649-483
LOT 5, SECTION 12, COMOX DISTRICT, PLAN 45811	1489 Thorpe Avenue	008-735-409
LOT B, SECTION 47, COMOX DISTRICT, PLAN VIP56347	1482 Sitka Avenue	018-216-625
LOT 15 DISTRICT LOT 157 COMOX DISTRICT PLAN VIP52213	1601 Griffin Drive	017-294-151
LOT 1, DISTRICT LOT 157, COMOX DISTRICT, PLAN VIP53766	1705 Mallard Drive	017-680-492
LOT 33, SECTION 47, COMOX DISTRICT, PLAN 29918	1309 Hitchen Place	001-341-553
LOT 5, SECTION 47, COMOX DISTRICT, PLAN VIP55917	1435 Sitka Avenue	018-120-342
LOT B, SECTION 15, COMOX DISTRICT, PLAN 10681, EXCEPT THAT PART IN PLAN 31176	1410 10th Street East	005-322-731
LOT 8, DISTRICT LOT 157, COMOX DISTRICT, PLAN VIP52722	2199 Valley View Drive	017-426-782
LOT 15, SECTION 47, COMOX DISTRICT, PLAN 29918	1430 Hobson Avenue	001-341-359
LOT 16, DISTRICT LOT 157, COMOX DISTRICT, PLAN 46644	1540 Thorpe Avenue	010-857-613
LOT 1, SECTION 15, COMOX DISTRICT, PLAN 44128	825 Nikolaisen Road	004-815-459
LOT 3, DISTRICT LOT 157, COMOX DISTRICT, PLAN VIP52722	1732 Mallard Drive	017-426-731
LOT 17, DISTRICT LOT 157, COMOX DISTRICT, PLAN VIP54229	2235 Valley View Drive	017-768-136
LOT 5, SECTIONS 46 AND 47, COMOX DISTRICT, PLAN 30794	1675 12th Street East	000-959-839
LOT 15, DISTRICT LOT 157, COMOX DISTRICT, PLAN VIP54229	2295 Valley View Drive	017-768-101
LOT 16, DISTRICT LOT 157, COMOX DISTRICT, PLAN VIP54229	2265 Valley View Drive	017-768-128
LOT 9, DISTRICT LOT 157, COMOX DISTRICT, PLAN VIP52213	1570 Griffin Drive	017-294-088
LOT 16, DISTRICT LOT 157, COMOX DISTRICT, PLAN VIP52213	1595 Griffin Drive	017-294-169
LOT 2, SECTION 15, COMOX DISTRICT, PLAN 27842	1440 10th Street East	002-216-272
LOT 2, SECTION 46, COMOX DISTRICT, PLAN 30794	1640 12th Street East	001-218-051
LOT 20 SECTION 14 COMOX DISTRICT PLAN 28412	610 Williams Road	001-659-260
LOT A, SECTION 47, COMOX DISTRICT, PLAN VIP56347	1462 Sitka Avenue	018-216-609
LOT 4, SECTIONS 12 AND 47, COMOX DISTRICT, PLAN 45811	1475 Thorpe Avenue	008-735-395
LOT 14, SECTION 47, COMOX DISTRICT, PLAN 29918	1400 Hobson Avenue	001-341-341
LOT 6, SECTION 47, COMOX DISTRICT, PLAN VIP55917	1417 Sitka Avenue	018-120-351
LOT 34, SECTION 47, COMOX DISTRICT, PLAN 29918	1301 Hitchen Place	001-341-561

Legal Description	Address	PID
LOT 2, DISTRICT LOT 157, COMOX DISTRICT, PLAN VIP53766	1683 Mallard Drive	017-680-506
LOT 14, DISTRICT LOT 157, COMOX DISTRICT, PLAN 46644	1500 Thorpe Avenue	010-857-583
LOT 5, DISTRICT LOT 157, COMOX DISTRICT, PLAN VIP52722	2166 Valley View Drive	017-426-758
LOT 33, DISTRICT LOT 157, COMOX DISTRICT, PLAN VIP53766	1706 Mallard Drive	017-680-816
LOT 5, DISTRICT LOT 157, COMOX DISTRICT, PLAN VIP52352	1539 Flicker Place	017-339-197
LOT 1, SECTION 15, COMOX DISTRICT, PLAN 27842	1490 10th Street East	002-216-264
LOT 35, SECTION 46 AND 47 , COMOX DISTRICT, PLAN 29918	1225 Hobson Avenue	001-341-588
LOT 2, SECTION 15, COMOX DISTRICT, PLAN 19130	860 Nikolaisen Road	003-685-543
LOT 17, DISTRICT LOT 157, COMOX DISTRICT, PLAN VIP52213	1571 Griffin Drive	017-294-177
LOT 4, DISTRICT LOT 157, COMOX DISTRICT, PLAN 46263	1490 Thorpe Avenue	009-715-398
LOT 2, SECTION 15, COMOX DISTRICT, PLAN 44128	805 Nikolaisen Road	004-815-467
LOT 13, SECTION 47, COMOX DISTRICT, PLAN 29918	1380 Hobson Avenue	000-844-161
LOT 3, SECTION 47, COMOX DISTRICT, PLAN VIP55917	1438 Sitka Avenue	018-120-326
LOT 3, SECTION 46, COMOX DISTRICT, PLAN 30794	1660 12th Street East	001-218-069
LOT 4, DISTRICT LOT 157, COMOX DISTRICT, PLAN VIP52352	1557 Flicker Place	017-339-189
LOT 3, SECTION 47, COMOX DISTRICT, PLAN 45811	1461 Thorpe Avenue	008-735-387
LOT 9, DISTRICT LOT 157, COMOX DISTRICT, PLAN VIP54229	2464 Valley View Drive	017-768-047
LOT 6, DISTRICT LOT 157, COMOX DISTRICT, PLAN VIP52722	2182 Valley View Drive	017-426-766
LOT 36, SECTION 46 AND 47 , COMOX DISTRICT, PLAN 29918	1195 Hobson Avenue	001-341-596
LOT 6, DISTRICT LOT 157, COMOX DISTRICT, PLAN VIP52352	1521 Flicker Place	017-339-201
LOT 8, DISTRICT LOT 157, COMOX DISTRICT, PLAN VIP54229	2440 Valley View Drive	017-768-039
LOT 3, DISTRICT LOT 157, COMOX DISTRICT, PLAN VIP53766	1661 Mallard Drive	017-680-514
LOT 8 DISTRICT LOT 157 COMOX DISTRICT PLAN VIP52213	1560 Griffin Drive	017-294-070
LOT 7, DISTRICT LOT 157, COMOX DISTRICT, PLAN VIP54229	2416 Valley View Drive	017-768-012
LOT 12 SECTION 47 COMOX DISTRICT PLAN 29918	1340 Hobson Avenue	001-341-332
LOT 4, SECTION 46, COMOX DISTRICT, PLAN 30794	1680 12th Street East	000-010-359
LOT 2, SECTION 47, COMOX DISTRICT, PLAN VIP55917	1420 Sitka Avenue	018-120-318
LOT 7, DISTRICT LOT 157, COMOX DISTRICT, PLAN VIP52722	2198 Valley View Drive	017-426-774
LOT 3, DISTRICT LOT 157, COMOX DISTRICT, PLAN 46263	1480 Thorpe Avenue	009-715-380
LOT 21, SECTION 14, COMOX DISTRICT, PLAN 28412	769 Chaster Road	002-316-323
LOT 6, DISTRICT LOT 157, COMOX DISTRICT, PLAN VIP54229	2392 Valley View Drive	017-768-004
LOT 18, DISTRICT LOT 157, COMOX DISTRICT, PLAN VIP52213	1545 Griffin Drive	017-294-185
LOT E, SECTION 15, COMOX DISTRICT, PLAN 32083	910 Back Road	001-109-782
LOT 2, SECTION 47, COMOX DISTRICT, PLAN 45811	1449 Thorpe Avenue	008-735-379
LOT 32 DISTRICT LOT 157 COMOX DISTRICT PLAN VIP53766	1625 Pintail Place	017-680-808
LOT 9, SECTION 47, COMOX DISTRICT, PLAN 49428	1381 Sitka Avenue	015-102-696
LOT 7, DISTRICT LOT 157, COMOX DISTRICT, PLAN VIP52352	1503 Flicker Place	017-339-219
LOT 31, DISTRICT LOT 157, COMOX DISTRICT, PLAN VIP53766	1633 Pintail Place	017-680-794
LOT 30, DISTRICT LOT 157, COMOX DISTRICT, PLAN VIP53766	1639 Pintail Place	017-680-786

Legal Description	Address	PID
LOT 5, DISTRICT LOT 157, COMOX DISTRICT, PLAN VIP54229	2368 Valley View Drive	017-767-997
LOT 11, SECTION 47, COMOX DISTRICT, PLAN 29918	1300 Hobson Avenue	001-341-324
LOT 1, DISTRICT LOT 157, COMOX DISTRICT, PLAN VIP54229	2224 Valley View Drive	017-767-946
LOT 4, DISTRICT LOT 157, COMOX DISTRICT, PLAN VIP54229	2344 Valley View Drive	017-767-989
LOT 1, SECTION 47, COMOX DISTRICT, PLAN VIP55917	1400 Sitka Avenue	018-120-300
LOT 4, DISTRICT LOT 157, COMOX DISTRICT, PLAN VIP53766	1639 Mallard Drive	017-680-522
LOT 1, SECTION 15, COMOX DISTRICT, PLAN 19130	810 Nikolaisen Road	003-685-560
LOT 3, DISTRICT LOT 157, COMOX DISTRICT, PLAN VIP52352	1554 Flicker Place	017-339-171
LOT 5, DISTRICT LOT 157, COMOX DISTRICT, PLAN 49594	1375 Griffin Drive	015-311-589
LOT 2, DISTRICT LOT 157, COMOX DISTRICT, PLAN VIP54229	2248 Valley View Drive	017-767-954
LOT 7 DISTRICT LOT 157 COMOX DISTRICT PLAN VIP52213	1550 Griffin Drive	017-294-061
LOT 10, SECTION 47, COMOX DISTRICT, PLAN 49428	1345 Sitka Avenue	015-102-700
LOT 3, DISTRICT LOT 157, COMOX DISTRICT, PLAN VIP54229	2272 Valley View Drive	017-767-962
LOT 37, SECTION 46, COMOX DISTRICT, PLAN 29918	1155 Hobson Avenue	000-063-380
LOT 29, DISTRICT LOT 157, COMOX DISTRICT, PLAN VIP53766	1643 Pintail Place	017-680-778
LOT 1, SECTION 47, COMOX DISTRICT, PLAN 45811	1437 Thorpe Avenue	008-735-361
LOT 19, DISTRICT LOT 157, COMOX DISTRICT, PLAN VIP52213	1535 Griffin Drive	017-294-193
LOT 10, SECTIONS 46 AND 47, COMOX DISTRICT, PLAN 29918	1250 Hobson Avenue	000-114-146
LOT D SECTION 15 COMOX DISTRICT PLAN 32083	860 Back Road	001-109-774
LOT 11 SECTION 47 COMOX DISTRICT PLAN 49428	1277 Sitka Avenue	015-102-718
LOT 8, SECTION 47, COMOX DISTRICT, PLAN 49428	1382 Sitka Avenue	015-102-688
LOT 4 DISTRICT LOT 157 COMOX DISTRICT PLAN 49594	1385 Griffin Drive	015-311-571
LOT 9, SECTION 46, COMOX DISTRICT, PLAN 29918	1200 Hobson Avenue	001-341-316
LOT 5, DISTRICT LOT 157, COMOX DISTRICT, PLAN VIP53766	1617 Mallard Drive	017-680-531
LOT C, SECTION 15, COMOX DISTRICT, PLAN 32083	1540 10th Street East	001-109-766
LOT B, SECTION 15, COMOX DISTRICT, PLAN 32083	1568 10th Street East	000-176-061
LOT 6, DISTRICT LOT 157, COMOX DISTRICT, PLAN VIP52213	1540 Griffin Drive	017-294-045
LOT 2 DISTRICT LOT 157 COMOX DISTRICT PLAN 46263	1460 Thorpe Avenue	009-715-371
LOT 7, SECTION 47, COMOX DISTRICT, PLAN 49428	1414 Malahat Drive	015-102-670
LOT 6 SECTIONS 46 AND 47 COMOX DISTRICT PLAN 44995	1209 Sitka Avenue	007-098-481
LOT "A", SECTION 15, COMOX DISTRICT, PLAN 18688	805 Back Road	002-405-113
LOT 20, DISTRICT LOT 157, COMOX DISTRICT, PLAN VIP52213	1525 Griffin Drive	017-294-207
LOT 8, SECTION 46, COMOX DISTRICT, PLAN 29918	1180 Hobson Avenue	001-341-308
LOT 6, SECTION 47, COMOX DISTRICT, PLAN 49428	1404 Malahat Drive	015-102-661
LOT 25, DISTRICT LOT 157, COMOX DISTRICT, PLAN VIP53766	1628 Mallard Drive	017-680-735
LOT 7, SECTIONS 46 AND 47, COMOX DISTRICT, PLAN 44995	1175 Sitka Avenue	007-098-502
LOT 2, DISTRICT LOT 157, COMOX DISTRICT, PLAN VIP52352	1532 Flicker Place	017-339-162
LOT 1, SECTION 15, COMOX DISTRICT, PLAN 9531	705 Back Road	005-338-174
LOT 7, SECTION 46, COMOX DISTRICT, PLAN 29918	1160 Hobson Avenue	001-341-294
LOT 28, DISTRICT LOT 157, COMOX DISTRICT, PLAN VIP53766	1650 Pintail Place	017-680-760
LOT 6 DISTRICT LOT 157 COMOX DISTRICT PLAN VIP53766	1595 Mallard Drive	017-680-549
LOT 5 DISTRICT LOT 157 COMOX DISTRICT PLAN VIP52213	1530 Griffin Drive	017-294-037
LOT 1, DISTRICT LOT 157, COMOX DISTRICT, PLAN 46263	1440 Thorpe Avenue	009-715-363

Legal Description	Address	PID
LOT 21, DISTRICT LOT 157, COMOX DISTRICT, PLAN VIP52213	1515 Griffin Drive	017-294-215
LOT 1, DISTRICT LOT 157, COMOX DISTRICT, PLAN VIP52352	1508 Flicker Place	017-339-154
LOT 8 SECTION 46 COMOX DISTRICT PLAN 44995	1151 Sitka Avenue	007-098-235
LOT A, SECTION 15, COMOX DISTRICT, PLAN 32083	1598 10th Street East	000-176-052
LOT 14 DISTRICT LOT 157 COMOX DISTRICT PLAN 49928	1405 Griffin Drive	015-732-673
LOT 6, SECTION 46, COMOX DISTRICT, PLAN 29918	1140 Hobson Avenue	001-341-286
LOT A, SECTION 15, COMOX DISTRICT, PLAN 29954	655 Back Road	001-307-541
LOT 1, DISTRICT LOT 157, COMOX DISTRICT, PLAN 49594	1370 Griffin Drive	015-311-546
LOT B, SECTION 15, COMOX DISTRICT, PLAN VIP53700	605 Back Road	017-655-340
LOT 24, DISTRICT LOT 157, COMOX DISTRICT, PLAN VIP53766	1606 Mallard Drive	017-680-727
LOT 4, DISTRICT LOT 157, COMOX DISTRICT, PLAN VIP52213	1520 Griffin Drive	017-294-029
LOT 9, SECTION 46, COMOX DISTRICT, PLAN 44995	1139 Sitka Avenue	007-098-260
LOT 1, SECTION 15, COMOX DISTRICT, PLAN 48973	555 Back Road	014-766-272
LOT 7 DISTRICT LOT 157 COMOX DISTRICT PLAN VIP53766	1573 Mallard Drive	017-680-557
LOT 13, DISTRICT LOT 157, COMOX DISTRICT, PLAN 49928	1415 Griffin Drive	015-732-665
LOT 5, SECTION 46, COMOX DISTRICT, PLAN 29918	1120 Hobson Avenue	001-341-278
LOT 27, DISTRICT LOT 159, COMOX DISTRICT, PLAN 36311	1400 Malahat Drive	000-397-008
LOT B, SECTION 15, COMOX DISTRICT, PLAN 12410	495 Back Road	004-260-155
LOT 3, SECTION 47, COMOX DISTRICT, PLAN 49428	1429 Malahat Drive	015-102-629
LOT 1, SECTION 15, COMOX DISTRICT, PLAN 22261	475 Back Road	003-224-678
LOT 22, DISTRICT LOT 157, COMOX DISTRICT, PLAN VIP52213	1505 Griffin Drive	017-294-223
LOT 26, DISTRICT LOT 157, COMOX DISTRICT, PLAN VIP53766	1640 Pintail Place	017-680-743
LOT 2, DISTRICT LOT 157, COMOX DISTRICT, PLAN 49594	1380 Griffin Drive	015-311-554
LOT 4, SECTION 47, COMOX DISTRICT, PLAN 49428	1417 Malahat Drive	015-102-637
LOT 27, DISTRICT LOT 157, COMOX DISTRICT, PLAN VIP53766	1644 Pintail Place	017-680-751
LOT 10, SECTION 46, COMOX DISTRICT, PLAN 44995	1127 Sitka Avenue	007-098-341
LOT A, SECTION 15, COMOX DISTRICT, PLAN 48029	1630 10th Street East	013-097-610
LOT A, SECTION 15, COMOX DISTRICT, PLAN 47088	810 Back Road	011-717-203
LOT B, SECTIONS 46 AND 47, COMOX DISTRICT, PLAN 47781	1200 Sitka Avenue	012-733-211
LOT 1, SECTIONS 46 AND 47, COMOX DISTRICT, PLAN 49428	1230 Sitka Avenue	015-102-602
LOT 3, DISTRICT LOT 157, COMOX DISTRICT, PLAN VIP52213	1510 Griffin Drive	017-294-011
LOT 2, SECTIONS 46 AND 47, COMOX DISTRICT, PLAN 49428	1441 Malahat Drive	015-102-611
LOT 12, DISTRICT LOT 157, COMOX DISTRICT, PLAN 49928	1425 Griffin Drive	015-732-657
LOT 26 DISTRICT LOT 159 COMOX DISTRICT PLAN 36311	1382 Malahat Drive	000-396-991
LOT 4 SECTION 46 COMOX DISTRICT PLAN 29918	1100 Hobson Avenue	001-341-260
LOT 5, SECTION 47, COMOX DISTRICT, PLAN 49428	1405 Malahat Drive	015-102-645
LOT 3, DISTRICT LOT 157, COMOX DISTRICT, PLAN 49594	1390 Griffin Drive	015-311-562
LOT 23, DISTRICT LOT 157, COMOX DISTRICT, PLAN VIP53766	1582 Mallard Drive	017-680-719
LOT A, SECTION 46, COMOX DISTRICT, PLAN 47781	1176 Sitka Avenue	012-733-181
LOT 4 SECTION 46 COMOX DISTRICT PLAN 35862	1101 Sitka Avenue	000-365-670
LOT 8 DISTRICT LOT 157 COMOX DISTRICT PLAN VIP53766	1551 Mallard Drive	017-680-565
LOT 25, DISTRICT LOT 159, COMOX DISTRICT, PLAN 36311	1368 Malahat Drive	000-396-982
LOT 1, SECTION 15, COMOX DISTRICT, PLAN 19082	710 Back Road	003-695-484
LOT 3, SECTION 46, COMOX DISTRICT, PLAN 29918	1090 Hobson Avenue	001-341-251
LOT A, SECTION 15, COMOX DISTRICT, PLAN VIP57306	1604 10th Street East	018-416-501
LOT 2, DISTRICT LOT 157, COMOX DISTRICT, PLAN VIP52213	1500 Griffin Drive	017-294-002
LOT A, SECTION 15, COMOX DISTRICT, PLAN 46179	1660 10th Street East	009-546-413
LOT 3 SECTION 46 COMOX DISTRICT PLAN 44995	1160 Sitka Avenue	007-098-197

Legal Description	Address	PID
LOT 1, DISTRICT LOT 157, COMOX DISTRICT, PLAN 49928	1400 Griffin Drive	015-732-541
LOT 11, SECTION 47, COMOX DISTRICT, PLAN VIP59389	1235 Thorpe Avenue	018-868-851
LOT 5, SECTION 46, COMOX DISTRICT, PLAN 35862	1093 Sitka Avenue	000-365-696
LOT 2 SECTION 15 COMOX DISTRICT PLAN VIP63779	1612 10th Street East	023-503-556
LOT 22, DISTRICT LOT 157, COMOX DISTRICT, PLAN VIP53766	1566 Mallard Drive	017-680-701
LOT 6, SECTION 14, COMOX DISTRICT, PLAN 36259	365 Back Road	000-392-456
LOT 24 DISTRICT LOT 159 COMOX DISTRICT PLAN 36311	1354 Malahat Drive	000-396-915
LOT 3, SECTION 15, COMOX DISTRICT, PLAN VIP53417	650 Aston Place	017-564-166
LOT 10, DISTRICT LOT 157, COMOX DISTRICT, PLAN 49928	1445 Griffin Drive	015-732-631
LOT 2, SECTION 46, COMOX DISTRICT, PLAN 44995	1146 Sitka Avenue	007-098-189
LOT 8, DISTRICT LOT 159, COMOX DISTRICT, PLAN 36311	1280 Thorpe Avenue	000-396-711
LOT 2, SECTION 46, COMOX DISTRICT, PLAN 29918	1060 Hobson Avenue	001-341-243
LOT 9, DISTRICT LOT 157, COMOX DISTRICT, PLAN VIP53766	1529 Mallard Drive	017-680-573
LOT 2, DISTRICT LOT 157, COMOX DISTRICT, PLAN 49928	1410 Griffin Drive	015-732-550
LOT 1, DISTRICT LOT 157, COMOX DISTRICT, PLAN VIP52213	1490 Griffin Drive	017-293-995
LOT 10, SECTIONS 46 AND 47, COMOX DISTRICT, PLAN VIP59389	1213 Thorpe Avenue	018-868-843
LOT 6, SECTION 46, COMOX DISTRICT, PLAN 35862	1087 Sitka Avenue	000-015-199
LOT 13 SECTION 46 COMOX DISTRICT PLAN VIP59389	1175 View Place	018-868-975
LOT 23, PLAN VIP36311, DISTRICT LOT 159, COMOX LAND DISTRICT	1342 Malahat Drive	000-258-610
LOT 1, SECTION 15, COMOX DISTRICT, PLAN 35820	550 Back Road	000-364-495
LOT 1 SECTION 46 COMOX DISTRICT PLAN 44995	1130 Sitka Avenue	007-098-138
LOT 20 DISTRICT LOT 157 COMOX DISTRICT PLAN VIP53766	1548 Mallard Drive	017-680-689
LOT 5, SECTION 14, COMOX DISTRICT, PLAN 36259	355 Back Road	000-392-430
LOT 4, SECTION 15, COMOX DISTRICT, PLAN VIP53417	640 Aston Place	017-564-174
LOT D, SECTION 15, COMOX DISTRICT, PLAN 18819	660 Back Road	003-786-684
LOT 1 SECTION 15 COMOX DISTRICT PLAN VIP63779	1608 10th Street East	023-503-548
LOT 3, SECTION 15, COMOX DISTRICT, PLAN 31140	997 Hobson Avenue	001-177-834
LOT 7, DISTRICT LOT 159, COMOX DISTRICT, PLAN 36311	1260 Thorpe Avenue	000-396-702
LOT 12 SECTIONS 46 AND 47 COMOX DISTRICT PLAN VIP59389	1193 View Place	018-868-967
LOT 3 DISTRICT LOT 157 COMOX DISTRICT PLAN 49928	1420 Griffin Drive	015-732-568
LOT C SECTION 15 COMOX DISTRICT PLAN 18819 EXCEPT PART IN PLAN 21946 AND PLAN VIP69351	610 Back Road	003-789-853
LOT 1, SECTION 46, COMOX DISTRICT, PLAN 29918	1030 Hobson Avenue	000-137-481
LOT 3 SECTION 46 COMOX DISTRICT PLAN 35862	1108 Sitka Avenue	000-365-661
LOT 22 DISTRICT LOT 159 COMOX DISTRICT PLAN 36311	1328 Malahat Drive	000-396-877
LOT 14, SECTION 46, COMOX DISTRICT, PLAN VIP59389	1157 View Place	018-868-983
LOT 21 DISTRICT LOT 157 COMOX DISTRICT PLAN VIP53766	1564 Mallard Drive	017-680-697
LOT 9 SECTION 46 COMOX DISTRICT PLAN VIP59389	1191 Thorpe Avenue	018-868-835
LOT 7 SECTION 46 COMOX DISTRICT PLAN 35862	1079 Sitka Avenue	000-365-718
LOT A, SECTION 15, COMOX DISTRICT, PLAN 49432	590 Back Road	015-114-881
LOT 10, DISTRICT LOT 157, COMOX DISTRICT, PLAN VIP53766	1507 Mallard Drive	017-680-581
LOT 4, SECTION 14, COMOX DISTRICT, PLAN 36259	345 Back Road	000-355-275
LOT 2, SECTION 15, COMOX DISTRICT, PLAN 36575	955 Hobson Avenue	000-418-889
LOT 4, DISTRICT LOT 157, COMOX DISTRICT, PLAN 49928	1430 Griffin Drive	015-732-576
LOT 5 SECTION 15 COMOX DISTRICT PLAN VIP53417	630 Aston Place	017-564-212
LOT 15, SECTION 46, COMOX DISTRICT, PLAN VIP59389	1139 View Place	018-868-991
LOT 2, SECTION 15, COMOX DISTRICT, PLAN VIP53417	647 Aston Place	017-564-140
LOT 9, DISTRICT LOT 157, COMOX DISTRICT, PLAN 49928	1480 Griffin Drive	015-732-622
LOT 2, SECTION 46, COMOX DISTRICT, PLAN 35862	1096 Sitka Avenue	000-365-653
LOT 6, DISTRICT LOT 159, COMOX DISTRICT, PLAN 36311	1240 Thorpe Avenue	000-396-699
LOT 15, DISTRICT LOT 159, COMOX DISTRICT, PLAN 41314	1314 Malahat Drive	000-539-970
LOT 1, SECTION 15, COMOX DISTRICT, PLAN 21946	1515 6th Street East	003-370-542

Legal Description	Address	PID
LOT 8, SECTION 46, COMOX DISTRICT, PLAN VIP59389	1169 Thorpe Avenue	018-868-827
LOT A (DD EJ45438) DISTRICT LOT 159 COMOX DISTRICT PLAN 48725	1369 Malahat Drive	023-058-609
LOT 1, SECTION 15, COMOX DISTRICT, PLAN 36575	925 Hobson Avenue	000-418-871
LOT 16, SECTION 46, COMOX DISTRICT, PLAN VIP59389	1121 View Place	018-869-009
LOT 1, SECTION 15, COMOX DISTRICT, PLAN 43730	490 Back Road	004-269-101
LOT B, SECTION 15, COMOX DISTRICT, PLAN 49432	595 Stephens Place	015-114-899
LOT G, SECTION 46, COMOX DISTRICT, PLAN 31082	1777 10th Street East	001-184-377
LOT 3, SECTION 14, COMOX DISTRICT, PLAN 36259	335 Back Road	000-392-405
LOT 19, DISTRICT LOT 157, COMOX DISTRICT, PLAN VIP53766	1526 Mallard Drive	017-680-671
LOT 5 DISTRICT LOT 157 COMOX DISTRICT PLAN 49928	1440 Griffin Drive	015-732-584
LOT 1, SECTION 46, COMOX DISTRICT, PLAN 35862	1088 Sitka Avenue	000-365-645
LOT A, SECTION 15, COMOX DISTRICT, PLAN VIP51484.	1525 6th Street East	016-834-712
LOT 14, DISTRICT LOT 159, COMOX DISTRICT, PLAN 41314	1284 Malahat Drive	000-539-961
LOT 1 SECTION 15 COMOX DISTRICT PLAN VIP86124	591 Stephens Place	027-775-054
LOT 5, DISTRICT LOT 159, COMOX DISTRICT, PLAN 36311	1220 Thorpe Avenue	000-396-681
LOT 11, DISTRICT LOT 157, COMOX DISTRICT, PLAN VIP53766	1485 Mallard Drive	017-680-590
LOT 17, SECTION 46, COMOX DISTRICT, PLAN VIP59389	1103 View Place	018-869-017
LOT C, SECTION 15, COMOX DISTRICT, PLAN 46180	915 Hobson Avenue	009-755-659
LOT 1, SECTION 15, COMOX DISTRICT, PLAN VIP53417	625 Aston Place	017-564-131
LOT 7, SECTION 46, COMOX DISTRICT, PLAN VIP59389	1147 Thorpe Avenue	018-868-819
LOT 2, SECTION 14, COMOX DISTRICT, PLAN 36259	325 Back Road	000-094-897
LOT 11, DISTRICT LOT 159, COMOX DISTRICT, PLAN 36311	1245 Evergreen Avenue	000-396-753
LOT 1, SECTION 14, COMOX DISTRICT, PLAN 36259 EXCEPT PLAN VIP65004	305 Back Road	000-094-889
LOT 21, DISTRICT LOT 159, COMOX DISTRICT, PLAN 36311	1345 Malahat Drive	000-396-869
LOT 4, SECTION 15, COMOX DISTRICT, PLAN 31140	1700 10th Street East	001-177-851
LOT 2 SECTION 15 COMOX DISTRICT PLAN VIP86124	587 Stephens Place	027-775-089
LOT 13, DISTRICT LOT 159, COMOX DISTRICT, PLAN 41314	1272 Malahat Drive	000-539-945
LOT 6, DISTRICT LOT 157, COMOX DISTRICT, PLAN 49928	1450 Griffin Drive	015-732-592
LOT 8, DISTRICT LOT 157, COMOX DISTRICT, PLAN 49928	1470 Griffin Drive	015-732-614
LOT 13, SECTION 15, COMOX DISTRICT, PLAN 47056	1510 6th Street East	011-712-821
LOT 18, DISTRICT LOT 157, COMOX DISTRICT, PLAN VIP53766	1506 Mallard Drive	017-680-662
LOT 18, SECTION 46, COMOX DISTRICT, PLAN VIP59389	1085 View Place	018-869-025
LOT F, SECTION 46, COMOX DISTRICT, PLAN 31082	1797 10th Street East	001-184-318
LOT 4, DISTRICT LOT 159, COMOX DISTRICT, PLAN 36311	1200 Thorpe Avenue	000-396-672
LOT D, SECTION 15, COMOX DISTRICT, PLAN 46180	807 Hobson Avenue	009-755-683
LOT 5, SECTION 15, COMOX DISTRICT, PLAN 31140	1732 10th Street East	001-177-869
LOT 6, SECTION 46, COMOX DISTRICT, PLAN VIP59389	1125 Thorpe Avenue	018-868-801
LOT 3 SECTION 15 COMOX DISTRICT PLAN VIP86124	583 Stephens Place	027-775-097
LOT 12, DISTRICT LOT 157, COMOX DISTRICT, PLAN VIP53766	1463 Mallard Drive	017-680-603
LOT 12, DISTRICT LOT 159, COMOX DISTRICT, PLAN 36311	1225 Evergreen Avenue	000-396-770
LOT 3, SECTION 15, COMOX DISTRICT, PLAN 36575	950 Hobson Avenue	000-418-897
LOT 2, SECTION 15, COMOX DISTRICT, PLAN 49427	1575 6th Street East	015-105-865
LOT 20, DISTRICT LOT 159, COMOX DISTRICT, PLAN 36311	1260 Evergreen Avenue	000-309-982
LOT 12, DISTRICT LOT 159, COMOX DISTRICT, PLAN 41314	1260 Malahat Drive	000-539-911
LOT 12, SECTION 15, COMOX DISTRICT, PLAN 47056	1518 6th Street East	011-712-813
LOT 1, DISTRICT LOT 159, COMOX DISTRICT, PLAN 41314	1327 Malahat Drive	000-539-791
LOT E, SECTION 46, COMOX DISTRICT, PLAN 31082	1801 10th Street East	000-093-734
LOT 7, DISTRICT LOT 157, COMOX DISTRICT, PLAN 49928	1460 Griffin Drive	015-732-606
LOT 4, SECTION 46, COMOX DISTRICT, PLAN VIP59389	1110 View Place	018-868-789
LOT 1, SECTION 15, COMOX DISTRICT, PLAN 50266	793 Hobson Avenue	015-954-030
LOT 6 SECTION 15 COMOX DISTRICT PLAN 31140	1764 10th Street East	001-177-877
LOT 17, DISTRICT LOT 157, COMOX DISTRICT, PLAN VIP53766	1492 Mallard Drive	017-680-654
LOT 3, DISTRICT LOT 159, COMOX DISTRICT, PLAN 36311	1180 Thorpe Avenue	000-396-664
LOT 12 SECTION 15 COMOX DISTRICT PLAN VIP86124	588 Stephens Place	027-775-186

Legal Description	Address	PID
LOT 5, SECTION 46, COMOX DISTRICT, PLAN VIP59389	1103 Thorpe Avenue	018-868-797
LOT 4 SECTION 15 COMOX DISTRICT PLAN VIP86124	579 Stephens Place	027-775-101
LOT 13, DISTRICT LOT 157, COMOX DISTRICT, PLAN VIP53766	1441 Mallard Drive	017-680-611
LOT 13, DISTRICT LOT 159, COMOX DISTRICT, PLAN 36311	1195 Evergreen Avenue	000-396-788
LOT 4, SECTION 15, COMOX DISTRICT, PLAN 36575	900 Hobson Avenue	000-418-901
LOT A SECTION 15 COMOX DISTRICT PLAN EPP116479	1601 6th Street East	031-639-500
LOT 11, SECTION 15, COMOX DISTRICT, PLAN 47056	1526 6th Street East	011-712-805
LOT 11, DISTRICT LOT 159, COMOX DISTRICT, PLAN 41314	1248 Malahat Drive	000-539-902
LOT 2, DISTRICT LOT 159, COMOX DISTRICT, PLAN 41314	1295 Malahat Drive	000-539-805
LOT D, SECTION 46, COMOX DISTRICT, PLAN 31082	1833 10th Street East	000-102-865
LOT 11 SECTION 15 COMOX DISTRICT PLAN VIP86124	568 Stephens Place	027-775-178
LOT 7, SECTION 15, COMOX DISTRICT, PLAN 31140	1788 10th Street East	001-178-075
LOT 19, DISTRICT LOT 159, COMOX DISTRICT, PLAN 36311	1230 Evergreen Avenue	000-396-851
LOT 3, SECTION 46, COMOX DISTRICT, PLAN VIP59389	1086 View Place	018-868-771
LOT 2, SECTION 15, COMOX DISTRICT, PLAN 50266	755 Hobson Avenue	015-954-048
LOT 2, DISTRICT LOT 159, COMOX DISTRICT, PLAN 36311	1120 Thorpe Avenue	000-396-656
LOT B SECTION 15 COMOX DISTRICT PLAN EPP116479	1607 6th Street East	031-639-518
LOT 2, SECTION 46, COMOX DISTRICT, PLAN VIP59389	1081 Thorpe Avenue	018-868-762
LOT 10, SECTION 15, COMOX DISTRICT, PLAN 47056	530 Zerkee Place	011-712-791
LOT 16, DISTRICT LOT 157, COMOX DISTRICT, PLAN VIP53766	1474 Mallard Drive	017-680-646
LOT 14, DISTRICT LOT 159, COMOX DISTRICT, PLAN 36311	1155 Evergreen Avenue	000-396-796
LOT 13, SECTION 15, COMOX DISTRICT, PLAN 31140	863 Ellcee Place	001-178-156
LOT 1, SECTION 15, COMOX DISTRICT, PLAN VIP57827	1798 10th Street East	018-543-189
LOT 12, SECTION 15, COMOX DISTRICT, PLAN 31140	839 Ellcee Place	001-178-130
LOT 10 DISTRICT LOT 159 COMOX DISTRICT PLAN VIP53392	1183 Zeballos Drive	017-565-626
LOT 3, DISTRICT LOT 159, COMOX DISTRICT, PLAN 41314	1275 Malahat Drive	000-539-813
LOT 10 DISTRICT LOT 159 COMOX DISTRICT PLAN 41314	1236 Malahat Drive	000-539-881
LOT A, SECTION 15, COMOX DISTRICT, PLAN 46180	810 Hobson Avenue	009-755-616
LOT A, DISTRICT LOT 157, COMOX DISTRICT, PLAN VIP52686	1405 Mallard Drive	017-426-529
LOT C SECTION 15 COMOX DISTRICT PLAN EPP116479	1615 6th Street East	031-639-526
LOT 3, SECTION 15, COMOX DISTRICT, PLAN 50266	705 Hobson Avenue	015-954-056
LOT 1, DISTRICT LOT 159, COMOX DISTRICT, PLAN 36311	1098 Thorpe Avenue	000-396-648
LOT 1, SECTION 46, COMOX DISTRICT, PLAN VIP59389	1059 Thorpe Avenue	018-868-754
LOT C, SECTION 46, COMOX DISTRICT, PLAN 31082	1855 10th Street East	001-184-300
LOT 5 SECTION 15 COMOX DISTRICT PLAN VIP86124	575 Stephens Place	027-775-119
LOT 9, SECTION 15, COMOX DISTRICT, PLAN 47056	538 Zerkee Place	011-712-783
LOT 2, SECTION 15, COMOX DISTRICT, PLAN VIP57827	965 View Avenue	018-543-201
LOT 8, SECTION 15, COMOX DISTRICT, PLAN 31140	830 Ellcee Place	001-178-083
LOT 4, DISTRICT LOT 159, COMOX DISTRICT, PLAN 41314	1255 Malahat Drive	000-539-821
LOT 9, DISTRICT LOT 159, COMOX DISTRICT, PLAN VIP53392	1171 Zeballos Drive	017-565-600
LOT 15, DISTRICT LOT 159, COMOX DISTRICT, PLAN 36311	1115 Evergreen Avenue	000-396-800
LOT 15, DISTRICT LOT 157, COMOX DISTRICT, PLAN VIP53766	1456 Mallard Drive	017-680-638
LOT D SECTION 15 COMOX DISTRICT PLAN EPP116479	1623 6th Street East	031-639-534
LOT 10 SECTION 15 COMOX DISTRICT PLAN VIP86124	558 Stephens Place	027-775-160
LOT B, SECTION 15, COMOX DISTRICT, PLAN 46180	790 Hobson Avenue	009-755-632
LOT 8, SECTION 15, COMOX DISTRICT, PLAN 47056	546 Zerkee Place	011-712-767
LOT 9, DISTRICT LOT 159, COMOX DISTRICT, PLAN 41314	1224 Malahat Drive	000-539-872
LOT 4, SECTION 15, COMOX DISTRICT, PLAN 50266	655 Hobson Avenue	015-954-064
LOT 18, DISTRICT LOT 159, COMOX DISTRICT, PLAN 36311	1190 Evergreen Avenue	000-396-842
LOT 6 SECTION 15 COMOX DISTRICT PLAN VIP86124	571 Stephens Place	027-775-127
LOT 11, SECTION 15, COMOX DISTRICT, PLAN 31140	805 Ellcee Place	000-023-400
LOT B, SECTION 46, COMOX DISTRICT, PLAN 31082	1871 10th Street East	001-184-296
LOT 6, DISTRICT LOT 159, COMOX DISTRICT, PLAN 46751	1375 Mallard Drive	011-088-214
LOT 10, DISTRICT LOT 159, COMOX DISTRICT, PLAN 31655	1088 Thorpe Avenue	001-145-606
LOT 3 SECTION 15 COMOX DISTRICT PLAN VIP57827	935 View Avenue	018-543-219

Legal Description	Address	PID
LOT 1, SECTION 15, COMOX DISTRICT, PLAN 47056	598 Zerkee Place	011-712-686
LOT 8, DISTRICT LOT 159, COMOX DISTRICT, PLAN VIP53392	1159 Zeballos Drive	017-565-588
LOT 5, DISTRICT LOT 159, COMOX DISTRICT, PLAN 41314	1235 Malahat Drive	000-539-830
LOT 16, DISTRICT LOT 159, COMOX DISTRICT, PLAN 36311	1097 Evergreen Avenue	000-396-818
LOT 14, DISTRICT LOT 157, COMOX DISTRICT, PLAN VIP53766	1438 Mallard Drive	017-680-620
LOT 5, DISTRICT LOT 159, COMOX DISTRICT, PLAN 46751	1325 Mallard Drive	011-088-206
LOT 8, SECTION 15, COMOX DISTRICT, PLAN 50266	720 Hobson Avenue	015-954-111
LOT 5, SECTION 15, COMOX DISTRICT, PLAN 50266	603 Hobson Avenue	015-954-072
LOT A SECTION 46 COMOX DISTRICT PLAN 31082	1899 10th Street East	001-184-288
LOT 7, SECTION 15, COMOX DISTRICT, PLAN 47056	554 Zerkee Place	011-712-759
LOT 7 SECTION 15 COMOX DISTRICT PLAN VIP86124	567 Stephens Place	027-775-135
LOT 17, DISTRICT LOT 159, COMOX DISTRICT, PLAN 36311	1130 Evergreen Avenue	000-396-826
LOT 4, SECTION 15, COMOX DISTRICT, PLAN 34253	791 Ellcee Place	000-280-844
LOT 8, DISTRICT LOT 159, COMOX DISTRICT, PLAN 41314	1212 Malahat Drive	000-539-864
LOT 9, SECTION 15, COMOX DISTRICT, PLAN 31140	820 Ellcee Place	001-178-105
LOT 4, SECTION 15, COMOX DISTRICT, PLAN VIP57827	905 View Avenue	018-543-227
LOT 9, DISTRICT LOT 159, COMOX DISTRICT, PLAN 31655	1076 Thorpe Avenue	001-145-576
LOT 2, SECTION 15, COMOX DISTRICT, PLAN 47056	590 Zerkee Place	011-712-694
LOT 1, DISTRICT LOT 159, COMOX DISTRICT, PLAN VIP53392	1176 Zeballos Drive	017-565-481
LOT 13 SECTION 15 COMOX DISTRICT PLAN VIP57827	970 View Avenue	018-543-316
LOT 7, DISTRICT LOT 159, COMOX DISTRICT, PLAN VIP53392	1147 Zeballos Drive	017-565-570
LOT 11, DISTRICT LOT 159, COMOX DISTRICT, PLAN 31655	1081 Evergreen Avenue	001-145-631
LOT B, DISTRICT LOT 157, COMOX DISTRICT, PLAN VIP52686	1426 Mallard Drive	017-426-537
LOT 9 SECTION 15 COMOX DISTRICT PLAN VIP86124	559 Stephens Place	027-775-151
LOT 6, DISTRICT LOT 159, COMOX DISTRICT, PLAN 41314	1215 Malahat Drive	000-539-848
LOT 2, DISTRICT LOT 159, COMOX DISTRICT, PLAN VIP53392	1162 Zeballos Drive	017-565-499
LOT 7, SECTION 15, COMOX DISTRICT, PLAN 50266	670 Hobson Avenue	015-954-099
LOT 6, SECTION 15, COMOX DISTRICT, PLAN 51121.	369 Durrand Place	016-480-287
LOT 5, SECTION 15, COMOX DISTRICT, PLAN VIP57827	875 View Avenue	018-543-235
LOT 8 SECTION 15 COMOX DISTRICT PLAN VIP86124	563 Stephens Place	027-775-143
LOT 3, SECTION 15, COMOX DISTRICT, PLAN 34253	695 Ellcee Place	000-280-836
LOT 44, DISTRICT LOT 159, COMOX DISTRICT, PLAN 31655	1100 Mantle Drive	001-146-556
LOT 8, DISTRICT LOT 159, COMOX DISTRICT, PLAN 31655	1052 Thorpe Avenue	001-145-550
LOT 12, SECTION 15, COMOX DISTRICT, PLAN VIP57827	940 View Avenue	018-543-308
LOT 5, SECTION 15, COMOX DISTRICT, PLAN 51121.	359 Durrand Place	016-480-261
LOT 3, SECTION 15, COMOX DISTRICT, PLAN 47056	585 Zerkee Place	011-712-716
LOT 1, SECTION 15, COMOX DISTRICT, PLAN VIP53240	1620 6th Street East	017-524-768
LOT 10, SECTION 15, COMOX DISTRICT, PLAN 31140	810 Ellcee Place	000-663-522
LOT 12 DISTRICT LOT 159 COMOX DISTRICT PLAN 31655	1073 Evergreen Avenue	001-145-657
LOT 6, SECTION 15, COMOX DISTRICT, PLAN 47056	562 Zerkee Place	011-712-741
LOT 6, DISTRICT LOT 159, COMOX DISTRICT, PLAN VIP53392	1135 Zeballos Drive	017-565-553
LOT 7, SECTION 15, COMOX DISTRICT, PLAN 51121.	370 Durrand Place	016-480-295
LOT 4, DISTRICT LOT 159, COMOX DISTRICT, PLAN 46751	1394 Mallard Drive	011-088-184
LOT 3, DISTRICT LOT 159, COMOX DISTRICT, PLAN VIP53392	1148 Zeballos Drive	017-565-511
LOT 14, SECTION 15, COMOX DISTRICT, PLAN VIP57827	967 Thorpe Avenue	018-543-324
LOT 7, DISTRICT LOT 159, COMOX DISTRICT, PLAN 41314	1199 Malahat Drive	000-539-856
LOT 43, DISTRICT LOT 159, COMOX DISTRICT, PLAN 31655	1080 Mantle Drive	001-146-513
LOT 6, SECTION 15, COMOX DISTRICT, PLAN 50266	610 Hobson Avenue	015-954-081
LOT 6, SECTION 15, COMOX DISTRICT, PLAN VIP57827	845 View Avenue	018-543-243
LOT 2 SECTION 15 COMOX DISTRICT PLAN VIP53240	1630 6th Street East	017-524-776
LOT 29, SECTION 15, COMOX DISTRICT, PLAN VIP55365	591 Hobson Place	017-989-558
LOT 7, DISTRICT LOT 159, COMOX DISTRICT, PLAN 31655	1024 Thorpe Avenue	001-145-533
LOT 11, SECTION 15, COMOX DISTRICT, PLAN VIP57827	910 View Avenue	018-543-294

Legal Description	Address	PID
LOT 2, SECTION 15, COMOX DISTRICT, PLAN 34253	675 Ellcee Place	000-164-178
LOT 4, SECTION 15, DISTRICT LOT 159, COMOX DISTRICT, PLAN 43770	1190 Malahat Drive	004-229-649
LOT 13, DISTRICT LOT 159, COMOX DISTRICT, PLAN 31655	1055 Evergreen Avenue	001-145-673
LOT 4 SECTION 15 COMOX DISTRICT PLAN 51121	349 Durrand Place	016-480-236
LOT 10, SECTION 15, COMOX DISTRICT, PLAN 22231	790 Ellcee Place	003-347-893
LOT 15, SECTION 15, COMOX DISTRICT, PLAN VIP57827	931 Thorpe Avenue	018-543-332
LOT 5, DISTRICT LOT 159, COMOX DISTRICT, PLAN VIP53392	1123 Zeballos Drive	017-565-545
LOT 4, DISTRICT LOT 159, COMOX DISTRICT, PLAN VIP53392	1134 Zeballos Drive	017-565-529
LOT 7, SECTION 15, COMOX DISTRICT, PLAN VIP57827	815 View Avenue	018-543-251
LOT 42, DISTRICT LOT 159, COMOX DISTRICT, PLAN 31655	1070 Mantle Drive	001-146-505
LOT 10, SECTION 15, COMOX DISTRICT, PLAN VIP57827	880 View Avenue	018-543-286
LOT 5, SECTION 15, COMOX DISTRICT, PLAN 47056	570 Zerkee Place	011-712-732
LOT 4, SECTION 15, COMOX DISTRICT, PLAN 47056	578 Zerkee Place	011-712-724
LOT 6, DISTRICT LOT 159, COMOX DISTRICT, PLAN 31655	1000 Thorpe Avenue	001-145-487
LOT 28, SECTION 15, COMOX DISTRICT, PLAN VIP55365	583 Hobson Place	017-989-540
LOT 3, DISTRICT LOT 159, COMOX DISTRICT, PLAN 46751	1362 Mallard Drive	011-088-176
LOT 3, SECTION 15, DISTRICT LOT 159, COMOX DISTRICT, PLAN 43770	1181 Malahat Drive	004-229-631
LOT 1, SECTION 15, COMOX DISTRICT, PLAN 34253	605 Ellcee Place	000-280-828
LOT 8, SECTION 15, COMOX DISTRICT, PLAN 51121.	360 Durrand Place	016-480-317
LOT 5, SECTION 15, DISTRICT LOT 159, COMOX DISTRICT, PLAN 43770	1170 Malahat Drive	004-229-673
LOT 14, DISTRICT LOT 159, COMOX DISTRICT, PLAN 31655	1027 Evergreen Avenue	000-573-361
LOT 16, SECTION 15, COMOX DISTRICT, PLAN VIP57827	895 Thorpe Avenue	018-543-341
LOT 1, SECTION 15, COMOX DISTRICT, PLAN VIP55365	592 Hobson Place	017-989-264
LOT 12, DISTRICT LOT 159, COMOX DISTRICT, PLAN 50262	1111 Zeballos Drive	015-952-878
LOT 11, SECTION 15, COMOX DISTRICT, PLAN 22231	680 Ellcee Place	003-347-745
LOT 9, SECTION 15, COMOX DISTRICT, PLAN VIP57827	850 View Avenue	018-543-278
LOT 11, DISTRICT LOT 159, COMOX DISTRICT, PLAN 50262	1120 Zeballos Drive	015-952-860
LOT 25, SECTION 15, COMOX DISTRICT, PLAN VIP55365	505 Robertson Place	017-989-515
LOT 41, DISTRICT LOT 159, COMOX DISTRICT, PLAN 31655	1060 Mantle Drive	001-146-491
LOT 5 DISTRICT LOT 159 COMOX DISTRICT PLAN 31655	972 Thorpe Avenue	001-145-461
LOT 9, SECTION 15, COMOX DISTRICT, PLAN 22231	751 View Avenue	003-343-600
LOT 9, SECTION 15, COMOX DISTRICT, PLAN 51121	350 Durrand Place	016-480-333
LOT 58 DISTRICT LOT 159 COMOX DISTRICT PLAN 31655	1075 Mantle Drive	001-146-874
LOT 2, SECTION 15, DISTRICT LOT 159, COMOX DISTRICT, PLAN 43770	1163 Malahat Drive	004-229-622
LOT 24, SECTION 15, COMOX DISTRICT, PLAN VIP55365	501 Robertson Place	017-989-507
LOT 26, SECTION 15, COMOX DISTRICT, PLAN VIP55365	511 Robertson Place	017-989-523
LOT 17, SECTION 15, COMOX DISTRICT, PLAN VIP57827	859 Thorpe Avenue	018-543-359
LOT 27, SECTION 15, COMOX DISTRICT, PLAN VIP55365	575 Hobson Place	017-989-531
LOT 2, SECTION 15, COMOX DISTRICT, PLAN VIP55365	584 Hobson Place	017-989-272
LOT 15, DISTRICT LOT 159, COMOX DISTRICT, PLAN 31655	991 Evergreen Avenue	001-145-690
LOT 6, SECTION 15, DISTRICT LOT 159, COMOX DISTRICT, PLAN 43770	1150 Malahat Drive	004-229-681
LOT 8, SECTION 15, COMOX DISTRICT, PLAN VIP57827	820 View Avenue	018-543-260
LOT 2, DISTRICT LOT 159, COMOX DISTRICT, PLAN 46751	1320 Mallard Drive	011-088-168
LOT 45, SECTION 15, COMOX DISTRICT, PLAN 36414	501 Washington Crescent	000-389-480
LOT 47, DISTRICT LOT 159, COMOX DISTRICT, PLAN 31655	1000 Evergreen Avenue	001-146-785
LOT 13, DISTRICT LOT 159, COMOX DISTRICT, PLAN 50262	1099 Zeballos Drive	015-952-886
LOT 10 DISTRICT LOT 159 COMOX DISTRICT PLAN 50262	1106 Zeballos Drive	015-952-851
LOT 12, SECTION 15, COMOX DISTRICT, PLAN 22231	610 Ellcee Place	003-346-064
LOT 4, DISTRICT LOT 159, COMOX DISTRICT, PLAN 31655	948 Thorpe Avenue	001-145-444
LOT 40, DISTRICT LOT 159, COMOX DISTRICT, PLAN 31655	1050 Mantle Drive	001-146-475
LOT 18, SECTION 15, COMOX DISTRICT, PLAN VIP57827	823 Thorpe Avenue	018-543-367
LOT 3, SECTION 15, COMOX DISTRICT, PLAN VIP55365	576 Hobson Place	017-989-281
LOT 1, SECTION 15, DISTRICT LOT 159, COMOX DISTRICT, PLAN 43770	1145 Malahat Drive	004-229-606

Legal Description	Address	PID
LOT 57, DISTRICT LOT 159, COMOX DISTRICT, PLAN 31655	1059 Mantle Drive	001-146-866
LOT 27 SECTION 15 COMOX DISTRICT PLAN 36414	505 Washington Crescent	000-389-315
LOT 16 DISTRICT LOT 159 COMOX DISTRICT PLAN 31655	973 Evergreen Avenue	001-145-720
LOT B, SECTION 15, COMOX DISTRICT, PLAN VIP54946	1795 6th Street East	017-908-906
LOT 11, SECTION 15, COMOX DISTRICT, PLAN 51121.	1551 Tunner Drive	016-480-376
LOT 3, DISTRICT LOT 159, COMOX DISTRICT, PLAN 31655	902 Thorpe Avenue	001-145-428
LOT 4, SECTION 15, COMOX DISTRICT, PLAN 22231	790 View Avenue	003-335-941
LOT 48, DISTRICT LOT 159, COMOX DISTRICT, PLAN 31655	988 Evergreen Avenue	000-195-693
LOT 19, SECTION 15, COMOX DISTRICT, PLAN VIP57827	787 Thorpe Avenue	018-543-375
LOT 1, DISTRICT LOT 159, COMOX DISTRICT, PLAN 46751	1130 Malahat Drive	011-088-141
LOT 9, DISTRICT LOT 159, COMOX DISTRICT, PLAN 50262	1092 Zeballos Drive	015-952-843
LOT 39, DISTRICT LOT 159, COMOX DISTRICT, PLAN 31655	1038 Mantle Drive	000-100-510
LOT 14, DISTRICT LOT 159, COMOX DISTRICT, PLAN 50262	1087 Zeballos Drive	015-952-894
LOT 4, SECTION 15, COMOX DISTRICT, PLAN VIP55365	568 Hobson Place	017-989-299
LOT A, SECTION 15, COMOX DISTRICT, PLAN VIP54946	601 View Avenue	017-908-892
LOT 10, SECTION 15, COMOX DISTRICT, PLAN 51121.	1575 Tunner Drive	016-480-341
LOT 22, DISTRICT LOT 159, COMOX DISTRICT, PLAN VIP59686	1287 Elkhorn Place	018-917-976
LOT 26, SECTION 15, COMOX DISTRICT, PLAN 36414	509 Washington Crescent	000-389-293
LOT 23, DISTRICT LOT 159, COMOX DISTRICT, PLAN VIP59686	1261 Elkhorn Place	018-917-984
LOT 2, DISTRICT LOT 159, COMOX DISTRICT, PLAN 31655	868 Thorpe Avenue	000-911-810
LOT 44, SECTION 15, COMOX DISTRICT, PLAN 36414	1766 6th Street East	000-389-463
LOT 56, DISTRICT LOT 159, COMOX DISTRICT, PLAN 31655	1041 Mantle Drive	001-146-858
LOT 17, DISTRICT LOT 159, COMOX DISTRICT, PLAN 31655	925 Evergreen Avenue	001-145-754
LOT 49, DISTRICT LOT 159, COMOX DISTRICT, PLAN 31655	960 Evergreen Avenue	001-146-793
LOT 5, SECTION 15, COMOX DISTRICT, PLAN 22231	680 View Avenue	001-992-724
LOT 6, DISTRICT LOT 159, COMOX DISTRICT, PLAN 49426	1095 Arrowsmith Avenue	015-101-177
LOT 22, SECTION 15, COMOX DISTRICT, PLAN VIP55365	510 Robertson Place	017-989-485
LOT 18, DISTRICT LOT 159, COMOX DISTRICT, PLAN 31655	879 Evergreen Avenue	001-145-797
LOT 8, DISTRICT LOT 159, COMOX DISTRICT, PLAN 50262	1078 Zeballos Drive	015-952-835
LOT 38, DISTRICT LOT 159, COMOX DISTRICT, PLAN 31655	1028 Mantle Drive	001-146-441
LOT 21, SECTION 15, COMOX DISTRICT, PLAN VIP55365	514 Robertson Place	017-989-477
LOT 3, SECTION 15, COMOX DISTRICT, PLAN 22231	751 Thorpe Avenue	003-347-681
LOT 19, DISTRICT LOT 159, COMOX DISTRICT, PLAN 31655	845 Evergreen Avenue	001-145-827
LOT 21, DISTRICT LOT 159, COMOX DISTRICT, PLAN VIP59686	1280 Elkhorn Place	018-917-968
LOT 5, SECTION 15, COMOX DISTRICT, PLAN VIP55365	560 Hobson Place	017-989-302
LOT 28, SECTION 15, COMOX DISTRICT, PLAN 36414	506 Washington Crescent	000-389-323
LOT 23, SECTION 15, COMOX DISTRICT, PLAN VIP55365	504 Robertson Place	017-989-493
LOT 5, DISTRICT LOT 159, COMOX DISTRICT, PLAN 49426	1085 Arrowsmith Avenue	015-101-151
LOT 24, DISTRICT LOT 159, COMOX DISTRICT, PLAN VIP59686	1235 Elkhorn Place	018-917-992
LOT 25, SECTION 15, COMOX DISTRICT, PLAN 36414	513 Washington Crescent	000-291-722
LOT 1, DISTRICT LOT 159, COMOX DISTRICT, PLAN 49426	1100 Malahat Drive	015-101-096
LOT 1, DISTRICT LOT 159, COMOX DISTRICT, PLAN 31655	810 Thorpe Avenue	001-145-398
LOT 50, DISTRICT LOT 159, COMOX DISTRICT, PLAN 31655	1915 9th Street East	000-382-175
LOT 43, SECTION 15, COMOX DISTRICT, PLAN 36414	1790 6th Street East	000-389-455
LOT A, DISTRICT LOT 159, COMOX DISTRICT, PLAN 50166	1055 Arrowsmith Avenue	015-894-533
LOT 6, SECTION 15, COMOX DISTRICT, PLAN 22231	610 View Avenue	003-342-310
LOT 20, DISTRICT LOT 159, COMOX DISTRICT, PLAN 31655	821 Evergreen Avenue	001-145-860
LOT 55, DISTRICT LOT 159, COMOX DISTRICT, PLAN 31655	1025 Mantle Drive	001-146-840
LOT 29 SECTION 15 COMOX DISTRICT PLAN 36414	512 Washington Crescent	000-389-331
LOT 37, DISTRICT LOT 159, COMOX DISTRICT, PLAN 31655	1016 Mantle Drive	000-036-277
LOT 20 SECTION 15 COMOX DISTRICT PLAN VIP55365	551 Hobson Place	017-989-469
LOT 1, DISTRICT LOT 159, COMOX DISTRICT, PLAN VIP55319	1086 Malahat Drive	017-984-149
LOT 3, SECTION 16, COMOX DISTRICT, PLAN 24530	125 Hilton Place	000-138-576
LOT 2, SECTION 15, COMOX DISTRICT, PLAN 22231	671 Thorpe Avenue	000-206-881
LOT 6, SECTION 15, COMOX DISTRICT, PLAN VIP55365	554 Hobson Place	017-989-311

Legal Description	Address	PID
LOT B, DISTRICT LOT 159, COMOX DISTRICT, PLAN VIP58808	788 Thorpe Avenue	018-735-291
LOT 25, DISTRICT LOT 159, COMOX DISTRICT, PLAN VIP59686	1209 Elkhorn Place	018-918-000
LOT 7, DISTRICT LOT 159, COMOX DISTRICT, PLAN 50262	1064 Zeballos Drive	015-952-827
LOT 24, SECTION 15, COMOX DISTRICT, PLAN 36414	517 Washington Crescent	000-389-285
LOT 20, DISTRICT LOT 159, COMOX DISTRICT, PLAN VIP59686	1254 Elkhorn Place	018-917-950
LOT 42, SECTION 15, COMOX DISTRICT, PLAN 36414	591 Washington Crescent	000-389-447
LOT 2, DISTRICT LOT 159, COMOX DISTRICT, PLAN VIP55319	1072 Malahat Drive	017-984-181
LOT 51 DISTRICT LOT 159 COMOX DISTRICT PLAN 31655	1945 9th Street East	001-146-807
LOT 23, DISTRICT LOT 159, COMOX DISTRICT, PLAN 31655	890 Evergreen Avenue	001-145-975
LOT 2, SECTION 16, COMOX DISTRICT, PLAN 24530	120 Hilton Place	003-016-099
LOT A, DISTRICT LOT 159, COMOX DISTRICT, PLAN VIP58808	787 Evergreen Avenue	018-735-282
LOT 4, SECTION 16, COMOX DISTRICT, PLAN 24530	115 Hilton Place	003-016-188
LOT 19, SECTION 15, COMOX DISTRICT, PLAN VIP55365	545 Hobson Place	017-989-442
LOT 26, DISTRICT LOT 159, COMOX DISTRICT, PLAN VIP59686	1193 Elkhorn Place	018-918-018
LOT 16, SECTION 15, COMOX DISTRICT, PLAN VIP55365	503 Hobson Place	017-989-418
LOT 2, DISTRICT LOT 159, COMOX DISTRICT, PLAN 49426	1100 Arrowsmith Avenue	015-101-100
LOT N DISTRICT LOT 159 COMOX DISTRICT PLAN VIP65231	952 Brooks Place	023-747-897
LOT 4, SECTION 15, COMOX DISTRICT, PLAN 36414	1860 6th Street East	000-389-102
LOT M DISTRICT LOT 159 COMOX DISTRICT PLAN VIP65231	951 Brooks Place	023-747-889
LOT 7, SECTION 15, COMOX DISTRICT, PLAN VIP55365	548 Hobson Place	017-989-329
LOT 30 SECTION 15 COMOX DISTRICT PLAN 36414	518 Washington Crescent	000-389-340
PARCEL A (DD R73474), OF LOT 2, DISTRICT LOT 159, COMOX DISTRICT, PLAN 28808	674 Thorpe Avenue	004-810-759
LOT 19, DISTRICT LOT 159, COMOX DISTRICT, PLAN VIP59686	1230 Elkhorn Place	018-917-941
LOT 36, DISTRICT LOT 159, COMOX DISTRICT, PLAN 31655	1000 Mantle Drive	001-146-394
LOT 3, DISTRICT LOT 159, COMOX DISTRICT, PLAN VIP55319	1058 Malahat Drive	017-984-190
LOT 54, DISTRICT LOT 159, COMOX DISTRICT, PLAN 31655	995 Mantle Drive	001-146-831
LOT 3, DISTRICT LOT 159, COMOX DISTRICT, PLAN 49426	1080 Arrowsmith Avenue	015-101-118
LOT 23 SECTION 15 COMOX DISTRICT PLAN 36414	521 Washington Crescent	000-166-715
LOT 6, DISTRICT LOT 159, COMOX DISTRICT, PLAN 50262	1039 Arrowsmith Avenue	015-952-819
LOT 17, SECTION 15, COMOX DISTRICT, PLAN VIP55365	509 Hobson Place	017-989-426
LOT L DISTRICT LOT 159 COMOX DISTRICT PLAN VIP65231	950 Brooks Place	023-747-871
LOT 41, SECTION 15, COMOX DISTRICT, PLAN 36414	585 Washington Crescent	000-216-046
LOT 5, SECTION 15, COMOX DISTRICT, PLAN 36414	594 Washington Crescent	000-389-111
LOT 27, DISTRICT LOT 159, COMOX DISTRICT, PLAN VIP59686	1167 Elkhorn Place	018-918-026
LOT B, SECTION 16, COMOX DISTRICT, PLAN 39989	1521 Dingwall Road	000-011-720
LOT 15, SECTION 15, COMOX DISTRICT, PLAN VIP55365	500 Hobson Place	017-989-400
LOT 4, DISTRICT LOT 159, COMOX DISTRICT, PLAN VIP55319	1044 Malahat Drive	017-984-203
LOT O DISTRICT LOT 159 COMOX DISTRICT PLAN VIP65231	953 Brooks Place	023-747-901
LOT 4, DISTRICT LOT 159, COMOX DISTRICT, PLAN 49426	1060 Arrowsmith Avenue	015-101-134
LOT 2, DISTRICT LOT 159, COMOX DISTRICT, PLAN 28808 EXCEPT PARCEL A (DD R73474)	675 Evergreen Avenue	001-477-269
LOT 18, DISTRICT LOT 159, COMOX DISTRICT, PLAN VIP59686	1204 Elkhorn Place	018-917-933
LOT 8, SECTION 15, COMOX DISTRICT, PLAN VIP55365	542 Hobson Place	017-989-337
LOT 8, DISTRICT LOT 159, COMOX DISTRICT, PLAN VIP55319	1079 Marble Place	017-984-246
LOT 24, DISTRICT LOT 159, COMOX DISTRICT, PLAN 31655	1964 9th Street East	001-146-009
LOT 18, SECTION 15, COMOX DISTRICT, PLAN VIP55365	539 Hobson Place	017-989-434
LOT K DISTRICT LOT 159 COMOX DISTRICT PLAN VIP65231	949 Brooks Place	023-747-862

Legal Description	Address	PID
LOT 52, DISTRICT LOT 159, COMOX DISTRICT, PLAN 31655	1991 9th Street East	001-146-815
LOT 31, SECTION 15, COMOX DISTRICT, PLAN 36414	524 Washington Crescent	000-389-358
LOT 3, SECTION 15, COMOX DISTRICT, PLAN 36414	1870 6th Street East	000-389-099
LOT 1, DISTRICT LOT 159, COMOX DISTRICT, PLAN 50262	1052 Arrowsmith Avenue	015-952-754
LOT 22, SECTION 15, COMOX DISTRICT, PLAN 36414	525 Washington Crescent	000-389-277
LOT 9, DISTRICT LOT 159, COMOX DISTRICT, PLAN VIP55319	1075 Marble Place	017-984-254
LOT 5, DISTRICT LOT 159, COMOX DISTRICT, PLAN 50262	1029 Arrowsmith Avenue	015-952-801
LOT 5, DISTRICT LOT 159, COMOX DISTRICT, PLAN VIP55319	1030 Malahat Drive	017-984-211
LOT 3, DISTRICT LOT 159, COMOX DISTRICT, PLAN 30920	792 Evergreen Avenue	001-196-111
LOT 1, SECTION 16, COMOX DISTRICT, PLAN 24530	110 Hilton Place	003-016-021
LOT A, SECTION 16, COMOX DISTRICT, PLAN 39989	105 Hilton Place	000-011-711
LOT 35, DISTRICT LOT 159, COMOX DISTRICT, PLAN 31655	976 Mantle Drive	001-146-378
LOT 21, DISTRICT LOT 159, COMOX DISTRICT, PLAN 31655	834 Evergreen Avenue	001-145-894
LOT 22, DISTRICT LOT 159, COMOX DISTRICT, PLAN 31655	864 Evergreen Avenue	001-145-916
LOT J DISTRICT LOT 159 COMOX DISTRICT PLAN VIP65231	948 Brooks Place	023-747-854
LOT 2, DISTRICT LOT 159, COMOX DISTRICT, PLAN 50262	1044 Arrowsmith Avenue	015-952-762
LOT 53, DISTRICT LOT 159, COMOX DISTRICT, PLAN 31655	967 Mantle Drive	001-146-823
LOT 40, SECTION 15, COMOX DISTRICT, PLAN 36414	579 Washington Crescent	000-038-253
LOT 17, DISTRICT LOT 159, COMOX DISTRICT, PLAN VIP59686	1180 Elkhorn Place	018-917-925
LOT 28, DISTRICT LOT 159, COMOX DISTRICT, PLAN VIP59686	1016 Malahat Drive	018-918-034
LOT 10, DISTRICT LOT 159, COMOX DISTRICT, PLAN VIP55319	1071 Marble Place	017-984-262
LOT 1, DISTRICT LOT 159, COMOX DISTRICT, PLAN 28808	609 Evergreen Avenue	001-477-251
LOT P DISTRICT LOT 159 COMOX DISTRICT PLAN VIP65231	954 Brooks Place	023-747-919
LOT 14, SECTION 15, COMOX DISTRICT, PLAN VIP55365	506 Hobson Place	017-989-396
LOT 6 SECTION 15 COMOX DISTRICT PLAN 36414	590 Washington Crescent	000-389-129
LOT I DISTRICT LOT 159 COMOX DISTRICT PLAN VIP65231	947 Brooks Place	023-747-846
LOT 32, SECTION 15, COMOX DISTRICT, PLAN 36414	530 Washington Crescent	000-389-366
LOT 3, DISTRICT LOT 159, COMOX DISTRICT, PLAN 50262	1036 Arrowsmith Avenue	015-952-789
LOT 25, DISTRICT LOT 159, COMOX DISTRICT, PLAN 31655	1978 9th Street East	001-146-033
LOT 2, DISTRICT LOT 159, COMOX DISTRICT, PLAN 30920	678 Evergreen Avenue	001-196-103
LOT 1, DISTRICT LOT 159, COMOX DISTRICT, PLAN VIP54503	1019 Arrowsmith Avenue	017-828-503
LOT 2, SECTION 15, COMOX DISTRICT, PLAN 36414	1880 6th Street East	000-389-064
LOT 21, SECTION 15, COMOX DISTRICT, PLAN 36414	529 Washington Crescent	000-045-306
LOT 34, DISTRICT LOT 159, COMOX DISTRICT, PLAN 31655	970 Mantle Drive	001-146-343
LOT 16, DISTRICT LOT 159, COMOX DISTRICT, PLAN VIP59686	1154 Elkhorn Place	018-917-917
LOT Q DISTRICT LOT 159 COMOX DISTRICT PLAN VIP65231	955 Brooks Place	023-747-927
LOT 9, SECTION 15, COMOX DISTRICT, PLAN VIP55365	536 Hobson Place	017-989-345
LOT 7, DISTRICT LOT 159, COMOX DISTRICT, PLAN VIP55319	1047 Malahat Drive	017-984-238
LOT B, SECTION 16, COMOX DISTRICT, PLAN 21740	1525 Dingwall Road	003-448-061
LOT H DISTRICT LOT 159 COMOX DISTRICT PLAN VIP65231	946 Brooks Place	023-747-838
LOT 13, SECTION 15, COMOX DISTRICT, PLAN VIP55365	512 Hobson Place	017-989-388
LOT 39, SECTION 15, COMOX DISTRICT, PLAN 36414	573 Washington Crescent	000-389-439
LOT 1, SECTION 15, COMOX DISTRICT, PLAN 36414	1890 6th Street East	000-076-163
LOT 4, DISTRICT LOT 159, COMOX DISTRICT, PLAN 30920	1965 6th Street East	001-196-138
LOT 1, DISTRICT LOT 159, COMOX DISTRICT, PLAN 30920	606 Evergreen Avenue	001-196-090
LOT R DISTRICT LOT 159 COMOX DISTRICT PLAN VIP65231	956 Brooks Place	023-747-935
LOT 26, DISTRICT LOT 159, COMOX DISTRICT, PLAN 31655	1986 9th Street East	000-171-981
LOT G DISTRICT LOT 159 COMOX DISTRICT PLAN VIP65231	945 Brooks Place	023-747-820
LOT 33, SECTION 15, COMOX DISTRICT, PLAN 36414	536 Washington Crescent	000-389-374
LOT 5, DISTRICT LOT 159, COMOX DISTRICT, PLAN 30920	1977 6th Street East	001-196-359
LOT 15, DISTRICT LOT 159, COMOX DISTRICT, PLAN VIP59686	1126 Elkhorn Place	018-917-909

Legal Description	Address	PID
LOT 6, DISTRICT LOT 159, COMOX DISTRICT, PLAN VIP55319	1033 Malahat Drive	017-984-220
LOT 33, DISTRICT LOT 159, COMOX DISTRICT, PLAN 31655	964 Mantle Drive	001-146-301
LOT 11, DISTRICT LOT 159, COMOX DISTRICT, PLAN VIP55319	1067 Marble Place	017-984-271
LOT A, SECTION 16, COMOX DISTRICT, PLAN 21740	1531 Dingwall Road	003-449-238
LOT 20, SECTION 15, COMOX DISTRICT, PLAN 36414	533 Washington Crescent	000-389-269
LOT 20 DISTRICT LOT 159 COMOX DISTRICT PLAN VIP63742	978 Malahat Drive	023-493-721
LOT 19 DISTRICT LOT 159 COMOX DISTRICT PLAN VIP63742	970 Malahat Drive	023-493-712
LOT 27 DISTRICT LOT 159 COMOX DISTRICT PLAN 31655	2000 9th Street East	000-928-071
LOT 4, DISTRICT LOT 159, COMOX DISTRICT, PLAN 32279	597 Evergreen Avenue	001-076-990
LOT 7, SECTION 15, COMOX DISTRICT, PLAN 36414	586 Washington Crescent	000-389-137
LOT 12, SECTION 15, COMOX DISTRICT, PLAN VIP55365	518 Hobson Place	017-989-370
LOT 32, DISTRICT LOT 159, COMOX DISTRICT, PLAN 31655	1011 Arrowsmith Avenue	001-146-271
LOT 18 DISTRICT LOT 159 COMOX DISTRICT PLAN VIP63742	962 Malahat Drive	023-493-704
LOT 2, DISTRICT LOT 159, COMOX DISTRICT, PLAN VIP54503	1020 Arrowsmith Avenue	017-828-511
LOT 14, DISTRICT LOT 159, COMOX DISTRICT, PLAN VIP55319	1053 Marble Place	017-984-301
LOT 29, DISTRICT LOT 159, COMOX DISTRICT, PLAN VIP59686	1067 Elkhorn Avenue	018-918-042
LOT 13, DISTRICT LOT 159, COMOX DISTRICT, PLAN VIP57268	1049 McBride Place	018-411-509
LOT 38, SECTION 15, COMOX DISTRICT, PLAN 36414	567 Washington Crescent	000-389-421
LOT 34, SECTION 15, COMOX DISTRICT, PLAN 36414	542 Washington Crescent	000-389-382
LOT A, SECTION 17, COMOX DISTRICT, PLAN 18568	4645 McQuillan Road	003-753-212
LOT 14, DISTRICT LOT 159, COMOX DISTRICT, PLAN VIP57268	1037 McBride Place	018-411-517
LOT A DISTRICT LOT 159 COMOX DISTRICT PLAN VIP65231	939 Brooks Place	023-747-765
LOT 17 DISTRICT LOT 159 COMOX DISTRICT PLAN VIP63742	954 Malahat Drive	023-493-691
LOT 28, DISTRICT LOT 159, COMOX DISTRICT, PLAN 31655	2034 9th Street East	001-146-068
LOT 19, SECTION 15, COMOX DISTRICT, PLAN 36414	537 Washington Crescent	000-389-251
LOT 3, DISTRICT LOT 159, COMOX DISTRICT, PLAN VIP54503	1012 Arrowsmith Avenue	017-828-520
LOT 12, DISTRICT LOT 159, COMOX DISTRICT, PLAN VIP57268	1061 McBride Place	018-411-495
LOT 8, SECTION 15, COMOX DISTRICT, PLAN 36414	582 Washington Crescent	000-389-145
LOT B DISTRICT LOT 159 COMOX DISTRICT PLAN VIP65231	940 Brooks Place	023-747-773
LOT 29, DISTRICT LOT 159, COMOX DISTRICT, PLAN 31655	2056 9th Street East	001-146-106
LOT 3 DISTRICT LOT 159 COMOX DISTRICT PLAN 32279	475 Evergreen Avenue	001-076-973
LOT 30, DISTRICT LOT 159, COMOX DISTRICT, PLAN VIP59686	1023 Elkhorn Avenue	018-918-051
LOT 37, SECTION 15, COMOX DISTRICT, PLAN 36414	561 Washington Crescent	000-389-412
LOT 12, DISTRICT LOT 159, COMOX DISTRICT, PLAN VIP55319	1063 Marble Place	017-984-289
LOT 13, DISTRICT LOT 159, COMOX DISTRICT, PLAN VIP55319	1057 Marble Place	017-984-297
LOT 15, DISTRICT LOT 159, COMOX DISTRICT, PLAN VIP57268	1025 McBride Place	018-411-525
LOT 14, DISTRICT LOT 159, COMOX DISTRICT, PLAN VIP59686	1076 Elkhorn Avenue	018-917-895
LOT 9, DISTRICT LOT 159, COMOX DISTRICT, PLAN 30920	590 Evergreen Avenue	001-196-171
LOT 30, DISTRICT LOT 159, COMOX DISTRICT, PLAN 31655	2080 9th Street East	001-146-157
LOT C DISTRICT LOT 159 COMOX DISTRICT PLAN VIP65231	941 Brooks Place	023-747-781
LOT 11, SECTION 15, COMOX DISTRICT, PLAN VIP55365	524 Hobson Place	017-989-361
LOT 10, SECTION 15, COMOX DISTRICT, PLAN VIP55365	530 Hobson Place	017-989-353
LOT 18, SECTION 15, COMOX DISTRICT, PLAN 36414	541 Washington Crescent	000-026-433

Legal Description	Address	PID
LOT 31, DISTRICT LOT 159, COMOX DISTRICT, PLAN VIP59686	1001 Elkhorn Avenue	018-918-069
LOT 4, DISTRICT LOT 159, COMOX DISTRICT, PLAN VIP54503	1004 Arrowsmith Avenue	017-828-538
LOT 16 DISTRICT LOT 159 COMOX DISTRICT PLAN VIP63742	938 Malahat Drive	023-493-682
LOT 9, SECTION 15, COMOX DISTRICT, PLAN 36414	578 Washington Crescent	000-389-153
LOT 8, DISTRICT LOT 159, COMOX DISTRICT, PLAN 30920	1950 6th Street East	001-196-162
LOT 35, SECTION 15, COMOX DISTRICT, PLAN 36414	548 Washington Crescent	000-389-391
LOT 16 DISTRICT LOT 159 COMOX DISTRICT PLAN VIP57268	1013 McBride Place	018-411-533
LOT 36 SECTION 15 COMOX DISTRICT PLAN 36414	553 Washington Crescent	000-389-404
LOT 1 DISTRICT LOT 159 COMOX DISTRICT PLAN VIP63742	981 Malahat Drive	023-493-534
LOT 2, DISTRICT LOT 159, COMOX DISTRICT, PLAN 32279	465 Evergreen Avenue	001-076-965
LOT 31, DISTRICT LOT 159, COMOX DISTRICT, PLAN 31655	995 Arrowsmith Avenue	001-146-254
LOT 13, DISTRICT LOT 159, COMOX DISTRICT, PLAN VIP59686	1050 Elkhorn Avenue	018-917-887
LOT E DISTRICT LOT 159 COMOX DISTRICT PLAN VIP65231	943 Brooks Place	023-747-803
LOT 2 DISTRICT LOT 159 COMOX DISTRICT PLAN VIP63742	973 Malahat Drive	023-493-542
LOT 7, DISTRICT LOT 159, COMOX DISTRICT, PLAN 30920	1960 6th Street East	001-196-154
LOT 32, DISTRICT LOT 159, COMOX DISTRICT, PLAN VIP59686	981 Elkhorn Avenue	018-918-077
LOT 11, DISTRICT LOT 159, COMOX DISTRICT, PLAN VIP57268	1073 McBride Place	018-411-487
LOT 15 DISTRICT LOT 159 COMOX DISTRICT PLAN VIP63742	930 Malahat Drive	023-493-674
LOT 3 DISTRICT LOT 159 COMOX DISTRICT PLAN VIP63742	967 Malahat Drive	023-493-551
LOT 6, DISTRICT LOT 159, COMOX DISTRICT, PLAN 30920	1970 6th Street East	001-196-146
LOT 4 DISTRICT LOT 159 COMOX DISTRICT PLAN VIP63742	959 Malahat Drive	023-493-569
LOT 10, SECTION 15, COMOX DISTRICT, PLAN 36414	574 Washington Crescent	000-348-759
LOT 17, DISTRICT LOT 159, COMOX DISTRICT, PLAN VIP57268	1001 McBride Place	018-411-541
LOT 10, DISTRICT LOT 159, COMOX DISTRICT, PLAN 30920	500 Evergreen Avenue	001-059-505
LOT 5 DISTRICT LOT 159 COMOX DISTRICT PLAN VIP63742	953 Malahat Drive	023-493-577
LOT 33, DISTRICT LOT 159, COMOX DISTRICT, PLAN VIP59686	967 Elkhorn Avenue	018-918-085
LOT D DISTRICT LOT 159 COMOX DISTRICT PLAN VIP65231	942 Brooks Place	023-747-790
LOT 14 DISTRICT LOT 159 COMOX DISTRICT PLAN VIP63742	924 Malahat Drive	023-493-666
LOT 12, DISTRICT LOT 159, COMOX DISTRICT, PLAN VIP59686	1024 Elkhorn Avenue	018-917-879
LOT 17, SECTION 15, COMOX DISTRICT, PLAN 36414	545 Washington Crescent	000-389-234
LOT 10, DISTRICT LOT 159, COMOX DISTRICT, PLAN VIP57268	1085 McBride Place	018-411-479
LOT 11, DISTRICT LOT 159, COMOX DISTRICT, PLAN 30920	480 Evergreen Place	001-196-197
LOT 6 DISTRICT LOT 159 COMOX DISTRICT PLAN VIP63742	945 Malahat Drive	023-493-585
LOT 5, DISTRICT LOT 159, COMOX DISTRICT, PLAN VIP54503	2112 9th Street East	017-828-546
LOT 34, DISTRICT LOT 159, COMOX DISTRICT, PLAN VIP59686	951 Elkhorn Avenue	018-918-093
LOT 1, DISTRICT LOT 159, COMOX DISTRICT, PLAN 32279	395 Evergreen Avenue	001-076-957
LOT 13 DISTRICT LOT 159 COMOX DISTRICT PLAN VIP63742	916 Malahat Drive	023-493-658
LOT Q DISTRICT LOT 159 COMOX DISTRICT PLAN VIP73396	1030 Waddington Crescent	025-330-110
LOT P DISTRICT LOT 159 COMOX DISTRICT PLAN VIP73396	1020 Waddington Crescent	025-330-101
LOT 16, SECTION 15, COMOX DISTRICT, PLAN 36414	549 Washington Crescent	000-389-226
LOT 1 DISTRICT LOT 159 COMOX DISTRICT PLAN VIP57268	2138 9th Street East	018-411-380
LOT 7 DISTRICT LOT 159 COMOX DISTRICT PLAN VIP63742	937 Malahat Drive	023-493-593
LOT 12 DISTRICT LOT 159 COMOX DISTRICT PLAN VIP63742 EXCEPT THAT PART IN PLAN VIP67336	910 Malahat Drive	023-493-640

Legal Description	Address	PID
LOT 11, DISTRICT LOT 159, COMOX DISTRICT, PLAN VIP59686	984 Elkhorn Avenue	018-917-861
LOT O DISTRICT LOT 159 COMOX DISTRICT PLAN VIP73396	1010 Waddington Crescent	025-330-098
LOT 9, DISTRICT LOT 159, COMOX DISTRICT, PLAN VIP57268	1097 McBride Place	018-411-461
LOT A, PLAN VIP37749, SECTION 43, COMOX LAND DISTRICT	1791 Ryan Road	001-034-570
LOT 35, DISTRICT LOT 159, COMOX DISTRICT, PLAN VIP59686	935 Elkhorn Avenue	018-918-107
LOT N DISTRICT LOT 159 COMOX DISTRICT PLAN VIP73396	1000 Waddington Crescent	025-330-080
LOT 15, DISTRICT LOT 159, COMOX DISTRICT, PLAN 30920	400 Evergreen Place	001-196-227
LOT M DISTRICT LOT 159 COMOX DISTRICT PLAN VIP73396	990 Waddington Crescent	025-330-071
LOT 2, DISTRICT LOT 159, COMOX DISTRICT, PLAN VIP57268	2164 9th Street East	018-411-398
LOT 1, DISTRICT LOT 159, COMOX DISTRICT, PLAN 33296	385 Evergreen Avenue	000-235-474
LOT 8 DISTRICT LOT 159 COMOX DISTRICT PLAN VIP63742	931 Malahat Drive	023-493-607
LOT 10, DISTRICT LOT 159, COMOX DISTRICT, PLAN VIP59686	968 Elkhorn Avenue	018-917-852
LOT 15, SECTION 15, COMOX DISTRICT, PLAN 36414	554 Washington Crescent	000-389-200
LOT 12, DISTRICT LOT 159, COMOX DISTRICT, PLAN 30920	460 Evergreen Place	000-587-737
LOT 12, SECTION 15, COMOX DISTRICT, PLAN 36414	566 Washington Crescent	000-389-170
LOT 8, DISTRICT LOT 159, COMOX DISTRICT, PLAN VIP57268	2275 9th Street East	018-411-452
LOT 12 DISTRICT LOT 159 COMOX DISTRICT PLAN VIP72508	980 Waddington Crescent	025-086-481
LOT 3, DISTRICT LOT 159, COMOX DISTRICT, PLAN VIP57268	2190 9th Street East	018-411-401
LOT 9 DISTRICT LOT 159 COMOX DISTRICT PLAN VIP63742	923 Malahat Drive	023-493-615
LOT 9 DISTRICT LOT 159 COMOX DISTRICT PLAN VIP59686	952 Elkhorn Avenue	018-917-844
LOT 36, DISTRICT LOT 159, COMOX DISTRICT, PLAN VIP59686	919 Elkhorn Avenue	018-918-115
LOT 16, DISTRICT LOT 159, COMOX DISTRICT, PLAN 30920	380 Evergreen Avenue	001-196-235
LOT A DISTRICT LOT 159 COMOX DISTRICT PLAN VIP73396	1045 Waddington Crescent	025-329-944
LOT 2, DISTRICT LOT 159, COMOX DISTRICT, PLAN 33296	365 Evergreen Avenue	000-235-482
LOT 11 DISTRICT LOT 159 COMOX DISTRICT PLAN VIP72508	970 Waddington Crescent	025-086-472
LOT 4, DISTRICT LOT 159, COMOX DISTRICT, PLAN VIP57268	2216 9th Street East	018-411-410
LOT B DISTRICT LOT 159 COMOX DISTRICT PLAN VIP73396	1002 Jutland Place	025-329-961
LOT 10 DISTRICT LOT 159 COMOX DISTRICT PLAN VIP63742	915 Malahat Drive	023-493-623
LOT 8, DISTRICT LOT 159, COMOX DISTRICT, PLAN VIP59686	936 Elkhorn Avenue	018-917-836
LOT 3, DISTRICT LOT 159, COMOX DISTRICT, PLAN 33296	345 Evergreen Avenue	000-235-504
LOT 10 DISTRICT LOT 159 COMOX DISTRICT PLAN VIP72508	960 Waddington Crescent	025-086-464
LOT 14, SECTION 15, COMOX DISTRICT, PLAN 36414	558 Washington Crescent	000-389-196
LOT 13, SECTION 15, COMOX DISTRICT, PLAN 36414	562 Washington Crescent	000-389-188
LOT 5, DISTRICT LOT 159, COMOX DISTRICT, PLAN VIP57268	2242 9th Street East	018-411-428
LOT 11 DISTRICT LOT 159 COMOX DISTRICT PLAN VIP63742 EXCEPT THAT PART IN PLAN VIP67336	909 Malahat Drive	023-493-631
LOT 17, DISTRICT LOT 159, COMOX DISTRICT, PLAN 30920	1961 4th Street East	001-196-243
LOT 9 DISTRICT LOT 159 COMOX DISTRICT PLAN VIP72508	950 Waddington Crescent	025-086-456
LOT C DISTRICT LOT 159 COMOX DISTRICT PLAN VIP73396	1003 Jutland Place	025-329-979
LOT 7, DISTRICT LOT 159, COMOX DISTRICT, PLAN VIP59686	2355 9th Street East	018-917-828
LOT I DISTRICT LOT 159 COMOX DISTRICT PLAN VIP73396	1009 Waddington Crescent	025-330-039
LOT 6, DISTRICT LOT 159, COMOX DISTRICT, PLAN VIP57268	2268 9th Street East	018-411-436

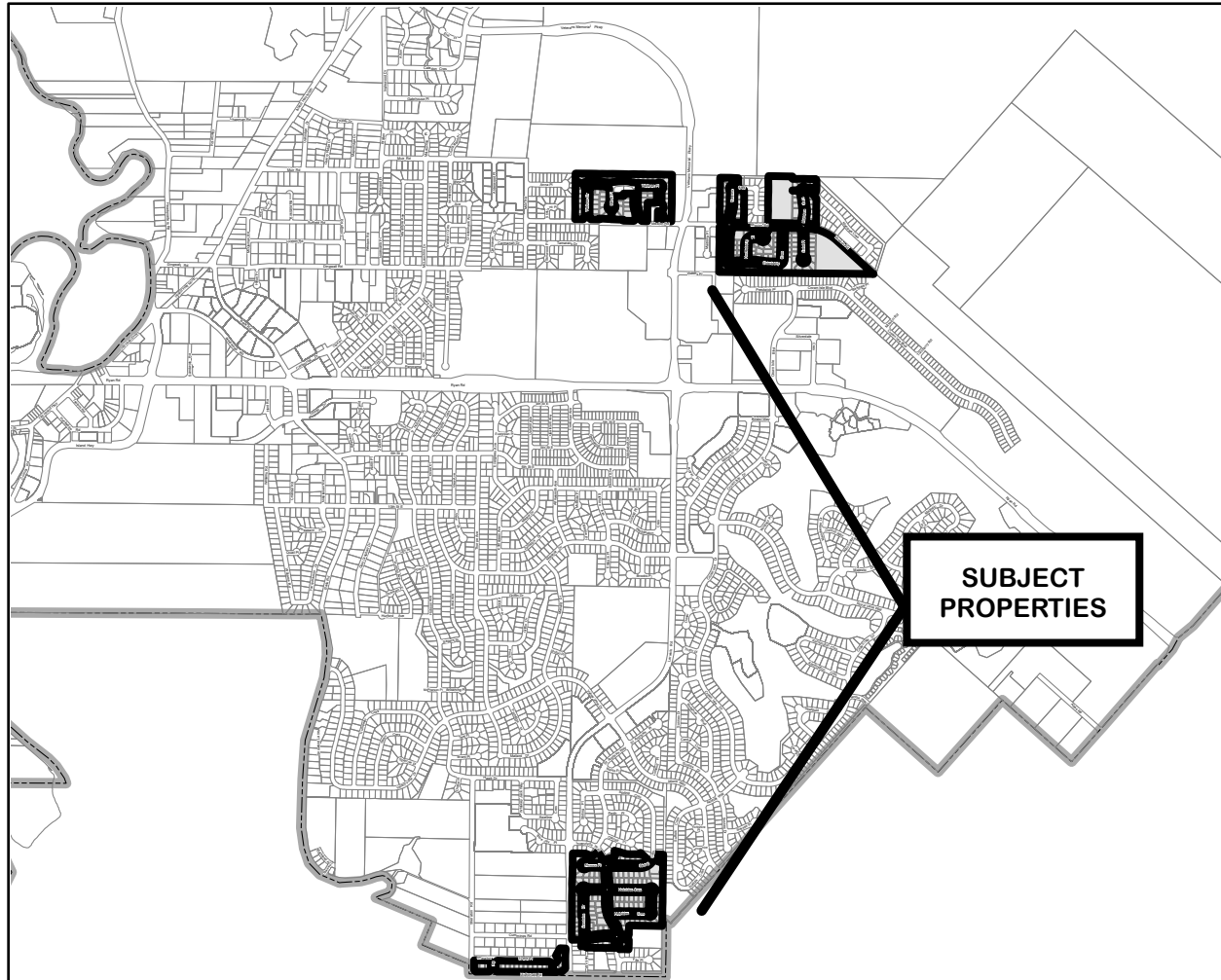
Legal Description	Address	PID
LOT J DISTRICT LOT 159 COMOX DISTRICT PLAN VIP73396	999 Waddington Crescent	025-330-047
LOT 14 DISTRICT LOT 159 COMOX DISTRICT PLAN 30920	420 Evergreen Place	001-196-219
LOT K DISTRICT LOT 159 COMOX DISTRICT PLAN VIP73396	987 Waddington Crescent	025-330-055
LOT 6 DISTRICT LOT 159 COMOX DISTRICT PLAN VIP59686	2379 9th Street East	018-917-810
LOT 7, DISTRICT LOT 159, COMOX DISTRICT, PLAN VIP57268	2294 9th Street East	018-411-444
LOT L DISTRICT LOT 159 COMOX DISTRICT PLAN VIP73396	975 Waddington Crescent	025-330-063
LOT 4, DISTRICT LOT 159, COMOX DISTRICT, PLAN 33296	325 Evergreen Avenue	000-235-512
LOT 13, DISTRICT LOT 159, COMOX DISTRICT, PLAN 30920	440 Evergreen Place	001-196-201
LOT 18, DISTRICT LOT 159, COMOX DISTRICT, PLAN 30920	1971 4th Street East	001-196-251
LOT 1, DISTRICT LOT 159, COMOX DISTRICT, PLAN VIP59686	2316 9th Street East	018-917-763
LOT 5, DISTRICT LOT 159, COMOX DISTRICT, PLAN VIP59686	2403 9th Street East	018-917-801
LOT D DISTRICT LOT 159 COMOX DISTRICT PLAN VIP73396	1004 Jutland Place	025-329-987
LOT 37, DISTRICT LOT 159, COMOX DISTRICT, PLAN VIP59686	2415 9th Street East	018-918-123
LOT 13 DISTRICT LOT 159 COMOX DISTRICT PLAN VIP72508	963 Waddington Crescent	025-086-499
LOT 38, DISTRICT LOT 159, COMOX DISTRICT, PLAN VIP59686	2417 9th Street East	018-918-131
LOT 8 DISTRICT LOT 159 COMOX DISTRICT PLAN VIP72508	940 Waddington Crescent	025-086-448
LOT 2, DISTRICT LOT 159, COMOX DISTRICT, PLAN VIP59686	2338 9th Street East	018-917-771
LOT H DISTRICT LOT 159 COMOX DISTRICT PLAN VIP73396	1008 Jutland Place	025-330-021
LOT B DISTRICT LOT 159 COMOX DISTRICT PLAN VIP64156	1962 4th Street East	023-555-297
LOT 1, DISTRICT LOT 159, COMOX DISTRICT, PLAN 28763 EXCEPT PART IN PLAN 33296	305 Evergreen Avenue	001-728-571
LOT 19 DISTRICT LOT 159 COMOX DISTRICT PLAN VIP70550	2439 9th Street East	024-743-526
LOT 14 DISTRICT LOT 159 COMOX DISTRICT PLAN VIP72508	907 Waddington Crescent	025-086-502
LOT 7 DISTRICT LOT 159 COMOX DISTRICT PLAN VIP72508	930 Waddington Crescent	025-086-430
LOT A DISTRICT LOT 159 COMOX DISTRICT PLAN VIP64156	358 Evergreen Avenue	023-555-271
LOT 3, DISTRICT LOT 159, COMOX DISTRICT, PLAN VIP59686	897 Elkhorn Avenue	018-917-780
LOT E DISTRICT LOT 159 COMOX DISTRICT PLAN VIP73396	1005 Jutland Place	025-329-995
LOT 19, DISTRICT LOT 159, COMOX DISTRICT, PLAN 30920	1977 4th Street East	001-196-260
LOT 18 DISTRICT LOT 159 COMOX DISTRICT PLAN VIP70550	2455 9th Street East	024-743-518
LOT 15 DISTRICT LOT 159 COMOX DISTRICT PLAN VIP72508	897 Waddington Crescent	025-086-511
LOT 6 DISTRICT LOT 159 COMOX DISTRICT PLAN VIP72508	920 Waddington Crescent	025-086-421
LOT 17 DISTRICT LOT 159 COMOX DISTRICT PLAN VIP70550	2471 9th Street East	024-743-500
LOT 4, DISTRICT LOT 159, COMOX DISTRICT, PLAN VIP59686	898 Elkhorn Avenue	018-917-798
LOT G DISTRICT LOT 159 COMOX DISTRICT PLAN VIP73396	1007 Jutland Place	025-330-012
LOT 22, DISTRICT LOT 159, COMOX DISTRICT, PLAN 30920	1974 4th Street East	001-196-286
LOT 16 DISTRICT LOT 159 COMOX DISTRICT PLAN VIP72508	887 Waddington Crescent	025-086-529
LOT F DISTRICT LOT 159 COMOX DISTRICT PLAN VIP73396	1006 Jutland Place	025-330-004
LOT 5 DISTRICT LOT 159 COMOX DISTRICT PLAN VIP72508	910 Waddington Crescent	025-086-413
LOT 16 DISTRICT LOT 159 COMOX DISTRICT PLAN VIP70550	2487 9th Street East	024-743-496
LOT 1 DISTRICT LOT 159 COMOX DISTRICT PLAN VIP70550	2432 9th Street East	024-743-348
LOT 13, SECTION 43, COMOX DISTRICT, PLAN 29630	253 Stafford Avenue	001-363-310
LOT 15 DISTRICT LOT 159 COMOX DISTRICT PLAN VIP70550	2511 9th Street East	024-743-488
LOT 17 DISTRICT LOT 159 COMOX DISTRICT PLAN VIP72508	877 Waddington Crescent	025-086-537

Legal Description	Address	PID
LOT 2 DISTRICT LOT 159 COMOX DISTRICT PLAN VIP70550	2448 9th Street East	024-743-356
LOT 4 DISTRICT LOT 159 COMOX DISTRICT PLAN VIP72508	900 Waddington Crescent	025-086-405
LOT 23 DISTRICT LOT 159 COMOX DISTRICT PLAN 30920	1986 4th Street East	001-196-308
LOT 12 SECTION 43 COMOX DISTRICT PLAN 29630	243 Stafford Avenue	001-363-301
LOT 3 DISTRICT LOT 159 COMOX DISTRICT PLAN VIP70550	2464 9th Street East	024-743-364
LOT 14 DISTRICT LOT 159 COMOX DISTRICT PLAN VIP70550	2529 9th Street East	024-743-470
LOT 18 DISTRICT LOT 159 COMOX DISTRICT PLAN VIP72508	867 Waddington Crescent	025-086-545
LOT 3 DISTRICT LOT 159 COMOX DISTRICT PLAN VIP72508	890 Waddington Crescent	025-086-391
LOT 4 DISTRICT LOT 159 COMOX DISTRICT PLAN VIP70550	2480 9th Street East	024-743-372
LOT 11, SECTION 43, COMOX DISTRICT, PLAN 29630	231 Stafford Avenue	001-363-280
LOT 13 DISTRICT LOT 159 COMOX DISTRICT PLAN VIP70550	2555 9th Street East	024-743-461
LOT 5 DISTRICT LOT 159 COMOX DISTRICT PLAN VIP70550	2496 9th Street East	024-743-381
LOT 2 DISTRICT LOT 159 COMOX DISTRICT PLAN VIP72508	880 Waddington Crescent	025-086-383
LOT 26, SECTION 43, COMOX DISTRICT, PLAN 29630	256 Stafford Avenue	001-363-441
LOT 6, SECTION 16, COMOX DISTRICT, PLAN 27560	346 Rees Road	002-136-171
LOT 6 DISTRICT LOT 159 COMOX DISTRICT PLAN VIP70550	2512 9th Street East	024-743-399
LOT 10, SECTION 43, COMOX DISTRICT, PLAN 29630	219 Stafford Avenue	001-363-271
LOT 7, SECTION 16, COMOX DISTRICT, PLAN 27560	356 Rees Road	002-136-317
LOT 1, SECTION 17, COMOX DISTRICT, PLAN 10867	1610 Dingwall Road	005-081-530
LOT 8, SECTION 16, COMOX DISTRICT, PLAN 27560	350 Rees Road	000-652-636
LOT 1 DISTRICT LOT 159 COMOX DISTRICT PLAN VIP72508	870 Waddington Crescent	025-086-359
LOT 6, SECTION 16, COMOX DISTRICT, PLAN 26538	1765 McLaughlin Drive	002-039-591
LOT 25, SECTION 43, COMOX DISTRICT, PLAN 29630	248 Stafford Avenue	001-363-433
LOT 7 DISTRICT LOT 159 COMOX DISTRICT PLAN VIP70550	2528 9th Street East	024-743-402
LOT 9, SECTION 43, COMOX DISTRICT, PLAN 29630	203 Stafford Avenue	001-084-437
LOT 8 DISTRICT LOT 159 COMOX DISTRICT PLAN VIP70550	2544 9th Street East	024-743-411
LOT 12 DISTRICT LOT 159 COMOX DISTRICT PLAN VIP70550	860 Waddington Crescent	024-743-453
LOT 24, SECTION 43, COMOX DISTRICT, PLAN 29630	238 Stafford Avenue	001-363-425
LOT 2, SECTION 17, COMOX DISTRICT, PLAN 10867	4641 Western Road	002-421-216
LOT 1 SECTION 17 COMOX DISTRICT PLAN 41128	4636 Western Road	000-479-039
LOT 9 DISTRICT LOT 159 COMOX DISTRICT PLAN VIP70550	2560 9th Street East	024-743-429
LOT 23, SECTION 43, COMOX DISTRICT, PLAN 29630	222 Stafford Avenue	000-586-901
LOT 11 DISTRICT LOT 159 COMOX DISTRICT PLAN VIP70550	850 Waddington Crescent	024-743-445
LOT 8, SECTION 43, COMOX DISTRICT, PLAN 29630	197 Stafford Avenue	000-587-001
LOT 3, SECTION 17, COMOX DISTRICT, PLAN 10867	4647 Western Road	005-081-556
LOT 10 DISTRICT LOT 159 COMOX DISTRICT PLAN VIP70550	2576 9th Street East	024-743-437
LOT 22 SECTION 43 COMOX DISTRICT PLAN 29630	208 Stafford Avenue	001-363-417
LOT A, SECTION 17, COMOX DISTRICT, PLAN 15991	4642 Western Road	003-979-148
LOT 7, SECTION 43, COMOX DISTRICT, PLAN 29630	183 Stafford Avenue	001-363-263
LOT 5 SECTION 16 COMOX DISTRICT PLAN 27560	329 Rees Road	002-136-074
LOT 21, SECTION 43, COMOX DISTRICT, PLAN 29630	200 Stafford Avenue	001-363-409
LOT 4, SECTION 17, COMOX DISTRICT, PLAN 10867	4655 Western Road	005-081-602
LOT 6, SECTION 43, COMOX DISTRICT, PLAN 29630	169 Stafford Avenue	001-363-247
LOT 20, SECTION 43, COMOX DISTRICT, PLAN 29630	196 Stafford Avenue	001-363-395
LOT 5, SECTION 43, COMOX DISTRICT, PLAN 29630	155 Stafford Avenue	001-363-239
LOT 19, SECTION 43, COMOX DISTRICT, PLAN 29630	178 Stafford Avenue	001-363-387
LOT 2, SECTION 17, COMOX DISTRICT, PLAN 34318, EXCEPT THAT PART IN PLAN 41128	4654 Western Road	000-282-651
LOT 4, SECTION 43, COMOX DISTRICT, PLAN 29630	139 Stafford Avenue	000-555-819
LOT 18, SECTION 43, COMOX DISTRICT, PLAN 29630	164 Stafford Avenue	001-363-379
LOT 3, SECTION 43, COMOX DISTRICT, PLAN 29630	123 Stafford Avenue	000-033-421
LOT 17, SECTION 43, COMOX DISTRICT, PLAN 29630	146 Stafford Avenue	001-363-361
LOT A SECTION 17 COMOX DISTRICT PLAN VIP78808	4665 Western Road	026-281-228
LOT 1, SECTION 43, COMOX DISTRICT, PLAN 29630	1757 Dingwall Road	001-363-221
LOT 2, SECTION 43, COMOX DISTRICT, PLAN 29630	1813 Dingwall Road	000-165-689

Legal Description	Address	PID
LOT 16, SECTION 43, COMOX DISTRICT, PLAN 29630	132 Stafford Avenue	001-363-344
STRATA LOT 9 SECTION 17 COMOX DISTRICT STRATA PLAN EPS1930 TOGETHER WITH AN INTEREST IN THE COMMON PROPERTY IN PROPORTION TO THE UNIT ENTITLEMENT OF THE STRATA LOT AS SHOWN ON FORM V	109 - 2883 Muir Road	029-326-923
STRATA LOT 8 SECTION 17 COMOX DISTRICT STRATA PLAN EPS1930 TOGETHER WITH AN INTEREST IN THE COMMON PROPERTY IN PROPORTION TO THE UNIT ENTITLEMENT OF THE STRATA LOT AS SHOWN ON FORM V	108 - 2883 Muir Road	029-326-915
LOT 15, SECTION 43, COMOX DISTRICT, PLAN 29630	120 Stafford Avenue	001-363-336
LOT 14, SECTION 43, COMOX DISTRICT, PLAN 29630	108 Stafford Avenue	001-363-328
STRATA LOT 7 SECTION 17 COMOX DISTRICT STRATA PLAN EPS1930 TOGETHER WITH AN INTEREST IN THE COMMON PROPERTY IN PROPORTION TO THE UNIT ENTITLEMENT OF THE STRATA LOT AS SHOWN ON FORM V	107 - 2883 Muir Road	029-326-907
STRATA LOT 6 SECTION 17 COMOX DISTRICT STRATA PLAN EPS1930 TOGETHER WITH AN INTEREST IN THE COMMON PROPERTY IN PROPORTION TO THE UNIT ENTITLEMENT OF THE STRATA LOT AS SHOWN ON FORM V	106 - 2883 Muir Road	029-326-893
STRATA LOT 5 SECTION 17 COMOX DISTRICT STRATA PLAN EPS1930 TOGETHER WITH AN INTEREST IN THE COMMON PROPERTY IN PROPORTION TO THE UNIT ENTITLEMENT OF THE STRATA LOT AS SHOWN ON FORM V	105 - 2883 Muir Road	029-326-885
STRATA LOT 4 SECTION 17 COMOX DISTRICT STRATA PLAN EPS1930 TOGETHER WITH AN INTEREST IN THE COMMON PROPERTY IN PROPORTION TO THE UNIT ENTITLEMENT OF THE STRATA LOT AS SHOWN ON FORM V	104 - 2883 Muir Road	029-326-877
STRATA LOT 3 SECTION 17 COMOX DISTRICT STRATA PLAN EPS1930 TOGETHER WITH AN INTEREST IN THE COMMON PROPERTY IN PROPORTION TO THE UNIT ENTITLEMENT OF THE STRATA LOT AS SHOWN ON FORM V	103 - 2883 Muir Road	029-326-869
	Common Property	
STRATA LOT 2 SECTION 17 COMOX DISTRICT STRATA PLAN EPS1930 TOGETHER WITH AN INTEREST IN THE COMMON PROPERTY IN PROPORTION TO THE UNIT ENTITLEMENT OF THE STRATA LOT AS SHOWN ON FORM V	102 - 2883 Muir Road	029-326-851
STRATA LOT 1 SECTION 17 COMOX DISTRICT STRATA PLAN EPS1930 TOGETHER WITH AN INTEREST IN THE COMMON PROPERTY IN PROPORTION TO THE UNIT ENTITLEMENT OF THE STRATA LOT AS SHOWN ON FORM V	2883 Muir Road	029-326-842
LOT 22, SECTION 17, COMOX DISTRICT, PLAN 51032	330 Carmanah Drive	016-453-514
LOT 21, SECTION 17, COMOX DISTRICT, PLAN 51032	320 Carmanah Drive	016-453-506
LOT 23 SECTION 17 COMOX DISTRICT PLAN 51032	331 Carmanah Drive	016-453-531
LOT 20, SECTION 17, COMOX DISTRICT, PLAN 51032	310 Carmanah Drive	016-453-476
LOT 24, SECTION 17, COMOX DISTRICT, PLAN 51032	321 Carmanah Drive	016-453-549
LOT 19, SECTION 17, COMOX DISTRICT, PLAN 51032	300 Carmanah Drive	016-453-468
LOT 25, SECTION 17, COMOX DISTRICT, PLAN 51032	311 Carmanah Drive	016-453-557
LOT 18, SECTION 17, COMOX DISTRICT, PLAN 51032	200 Carmanah Drive	016-453-450
LOT 26, SECTION 17, COMOX DISTRICT, PLAN 51032	301 Carmanah Drive	016-453-565
LOT 17, SECTION 17, COMOX DISTRICT, PLAN 51032	210 Carmanah Drive	016-453-433
SECTION 43 COMOX DISTRICT EXCEPT PLANS 2963 37749 40188 AND 2117RW	1103	000-043-150

Legal Description	Address	PID
LOT 27, SECTION 17, COMOX DISTRICT, PLAN 51032	161 Carmanah Drive	016-453-581
LOT 28 SECTION 17 COMOX DISTRICT PLAN 51032	141 Carmanah Drive	016-453-590
LOT 16, SECTION 17, COMOX DISTRICT, PLAN 51032	220 Carmanah Drive	016-453-425
LOT 9, SECTION 17, COMOX DISTRICT, PLAN 51032	211 Carmanah Drive	016-453-344
LOT 13 SECTION 19 COMOX DISTRICT PLAN VIP81643	2855 Bryden Place	026-802-643
LOT 29, SECTION 17, COMOX DISTRICT, PLAN 51032	121 Carmanah Drive	016-453-611
LOT 14 SECTION 19 COMOX DISTRICT PLAN VIP81643	2856 Muir Road	026-802-651
LOT 30, SECTION 17, COMOX DISTRICT, PLAN 51032	101 Carmanah Drive	016-453-638
LOT 15 SECTION 17 COMOX DISTRICT PLAN 51032	230 Carmanah Drive	016-453-417
LOT 10, SECTION 17, COMOX DISTRICT, PLAN 51032	221 Carmanah Drive	016-453-352
LOT 15 SECTION 19 COMOX DISTRICT PLAN VIP81643	2850 Muir Road	026-802-660
LOT 8, SECTION 17, COMOX DISTRICT, PLAN 51032	160 Carmanah Drive	016-453-336
LOT 15 DISTRICT LOT 236 COMOX DISTRICT PLAN VIP61892	4604 Sunwood Place	023-222-891
LOT 14 DISTRICT LOT 236 COMOX DISTRICT PLAN VIP61892	4603 Sunwood Place	023-222-883
LOT 7 SECTION 17 COMOX DISTRICT PLAN 51032	140 Carmanah Drive	016-453-328
LOT 16 SECTION 19 COMOX DISTRICT PLAN VIP81643	2846 Muir Road	026-802-678
LOT 16 DISTRICT LOT 236 COMOX DISTRICT PLAN VIP61892	4605 Sunwood Place	023-222-905
LOT 12 SECTION 19 COMOX DISTRICT PLAN VIP81643	2847 Bryden Place	026-802-635
LOT 6, SECTION 17, COMOX DISTRICT, PLAN 51032	120 Carmanah Drive	016-453-310
LOT 17 SECTION 19 COMOX DISTRICT PLAN VIP81643	2842 Muir Road	026-802-686
LOT 13 DISTRICT LOT 236 COMOX DISTRICT PLAN VIP61892	4602 Sunwood Place	023-222-875
LOT 11 SECTION 19 COMOX DISTRICT PLAN VIP81643	2845 Bryden Place	026-802-627
LOT 18 SECTION 19 COMOX DISTRICT PLAN VIP81643	2840 Muir Road	026-802-694
LOT 14, SECTION 17, COMOX DISTRICT, PLAN 51032	240 Carmanah Drive	016-453-409
LOT 5 SECTION 17 COMOX DISTRICT PLAN 51032	100 Carmanah Drive	016-453-301
LOT 10 SECTION 19 COMOX DISTRICT PLAN VIP81643	2843 Bryden Place	026-802-619
LOT 9 SECTION 19 COMOX DISTRICT PLAN VIP81643	2841 Bryden Place	026-802-601
LOT 17 DISTRICT LOT 236 COMOX DISTRICT PLAN VIP61892	4606 Sunwood Place	023-222-913
LOT 19 SECTION 19 COMOX DISTRICT PLAN VIP81643	2836 Muir Road	026-802-708
LOT 11, SECTION 17, COMOX DISTRICT, PLAN 51032	231 Carmanah Drive	016-453-361
LOT 20 SECTION 19 COMOX DISTRICT PLAN VIP81643	4723 McLaughlin Place	026-802-716
LOT 12 DISTRICT LOT 236 COMOX DISTRICT PLAN VIP61892	2053 Tamarack Drive	023-222-662
LOT 1 SECTION 19 COMOX DISTRICT PLAN VIP81643	2848 Bryden Place	026-802-520
LOT 4, SECTION 17, COMOX DISTRICT, PLAN 51032	4651 Muir Road	016-453-298
LOT 18 DISTRICT LOT 236 COMOX DISTRICT PLAN VIP61892	4607 Sunwood Place	023-222-921
LOT 8 SECTION 19 COMOX DISTRICT PLAN VIP81643	2839 Bryden Place	026-802-597
LOT 2 SECTION 19 COMOX DISTRICT PLAN VIP81643	2846 Bryden Place	026-802-538
LOT 21 SECTION 19 COMOX DISTRICT PLAN VIP81643	4729 McLaughlin Place	026-802-724
LOT 13, SECTION 17, COMOX DISTRICT, PLAN 51032	245 Carmanah Drive	016-453-395
LOT 3, SECTION 17, COMOX DISTRICT, PLAN 51032	4661 Muir Road	016-453-280
LOT 3 SECTION 19 COMOX DISTRICT PLAN VIP81643	2844 Bryden Place	026-802-546
LOT 19 DISTRICT LOT 236 COMOX DISTRICT PLAN VIP61892	2095 Tamarack Drive	023-222-930
LOT 22 SECTION 19 COMOX DISTRICT PLAN VIP81643	4735 McLaughlin Place	026-802-732
LOT 12, SECTION 17, COMOX DISTRICT, PLAN 51032	241 Carmanah Drive	016-453-387
LOT 33 SECTION 19 COMOX DISTRICT PLAN VIP81643	4724 McLaughlin Place	026-802-848
LOT 2, SECTION 17, COMOX DISTRICT, PLAN 51032	4671 Muir Road	016-453-271
LOT 10 DISTRICT LOT 236 COMOX DISTRICT PLAN VIP61892	2032 Tamarack Drive	023-222-638
LOT 20 DISTRICT LOT 236 COMOX DISTRICT PLAN VIP61892	2117 Tamarack Drive	023-222-948
LOT 4 SECTION 19 COMOX DISTRICT PLAN VIP81643	2842 Bryden Place	026-802-554
LOT 23 SECTION 19 COMOX DISTRICT PLAN VIP81643	4741 McLaughlin Place	026-802-741
LOT 1 DISTRICT LOT 236 COMOX DISTRICT PLAN VIP61892	2139 Tamarack Drive	023-222-018

Legal Description	Address	PID
LOT 24 SECTION 19 COMOX DISTRICT PLAN VIP81643	4747 McLauchlin Place	026-802-759
LOT 32 SECTION 19 COMOX DISTRICT PLAN VIP81643	4730 McLauchlin Place	026-802-830
LOT 7 SECTION 19 COMOX DISTRICT PLAN VIP81643	2837 Bryden Place	026-802-589
LOT 9 DISTRICT LOT 236 COMOX DISTRICT PLAN VIP61892	2054 Tamarack Drive	023-222-620
LOT 1, SECTION 17, COMOX DISTRICT, PLAN 51032	4681 Muir Road	016-453-263
LOT H OF LOT 236 COMOX DISTRICT PLAN VIP66165	2263 Tamarack Drive	023-931-752
LOT 5 SECTION 19 COMOX DISTRICT PLAN VIP81643	2840 Bryden Place	026-802-562
LOT G OF LOT 236 COMOX DISTRICT PLAN VIP66165	2266 Tamarack Drive	023-931-744
LOT 8 DISTRICT LOT 236 COMOX DISTRICT PLAN VIP61892	2076 Tamarack Drive	023-222-611
LOT 34 SECTION 19 COMOX DISTRICT PLAN VIP81643	4721 Cruickshank Place	026-802-856
LOT 31 SECTION 19 COMOX DISTRICT PLAN VIP81643	4736 McLauchlin Place	026-802-821
LOT I OF LOT 236 COMOX DISTRICT PLAN VIP66165	2261 Tamarack Drive	023-931-761
LOT F OF LOT 236 COMOX DISTRICT PLAN VIP66165	2264 Tamarack Drive	023-931-736
LOT 6 SECTION 19 COMOX DISTRICT PLAN VIP81643	2838 Bryden Place	026-802-571
LOT 25 SECTION 19 COMOX DISTRICT PLAN VIP81643	4753 McLauchlin Place	026-802-767
LOT 7 DISTRICT LOT 236 COMOX DISTRICT PLAN VIP61892	2098 Tamarack Drive	023-222-603
LOT 30 SECTION 19 COMOX DISTRICT PLAN VIP81643	4742 McLauchlin Place	026-802-813
LOT J OF LOT 236 COMOX DISTRICT PLAN VIP66165	2259 Tamarack Drive	023-931-779
LOT 2 DISTRICT LOT 236 COMOX DISTRICT PLAN VIP61892	2183 Tamarack Drive	023-222-204
LOT 35 SECTION 19 COMOX DISTRICT PLAN VIP81643	4725 Cruickshank Place	026-802-864
LOT E OF LOT 236 COMOX DISTRICT PLAN VIP66165	2262 Tamarack Drive	023-931-728
LOT 6 DISTRICT LOT 236 COMOX DISTRICT PLAN VIP61892	2120 Tamarack Drive	023-222-590
LOT 8 DISTRICT LOT 236 COMOX DISTRICT PLAN VIP65780	2203 Tamarack Drive	023-865-091
LOT 29 SECTION 19 COMOX DISTRICT PLAN VIP81643	4748 McLauchlin Place	026-802-805
LOT A DISTRICT LOT 236 COMOX DISTRICT PLAN VIP70271	2136 Tamarack Drive	024-716-847
LOT 7 DISTRICT LOT 236 COMOX DISTRICT PLAN VIP65780	2217 Tamarack Drive	023-865-083
LOT 26 SECTION 19 COMOX DISTRICT PLAN VIP81643	4759 McLauchlin Place	026-802-775
LOT K OF LOT 236 COMOX DISTRICT PLAN VIP66165	2231 Tamarack Drive	023-931-787
LOT D OF LOT 236 COMOX DISTRICT PLAN VIP66165	2260 Tamarack Drive	023-931-710
LOT B DISTRICT LOT 236 COMOX DISTRICT PLAN VIP70271	2152 Tamarack Drive	024-716-855
LOT 49 SECTION 19 COMOX DISTRICT PLAN VIP81643	4722 Cruickshank Place	026-803-003
LOT 38 SECTION 19 COMOX DISTRICT PLAN VIP81643	4761 Cruickshank Place	026-802-899
LOT 37 SECTION 19 COMOX DISTRICT PLAN VIP81643	4757 Cruickshank Place	026-802-881
LOT C DISTRICT LOT 236 COMOX DISTRICT PLAN VIP70271	2170 Tamarack Drive	024-716-863
LOT C OF LOT 236 COMOX DISTRICT PLAN VIP66165	2258 Tamarack Drive	023-931-701
LOT 48 SECTION 19 COMOX DISTRICT PLAN VIP81643	4726 Cruickshank Place	026-802-996
LOT 36 SECTION 19 COMOX DISTRICT PLAN VIP81643	4753 Cruickshank Place	026-802-872
LOT D DISTRICT LOT 236 COMOX DISTRICT PLAN VIP70271	2186 Tamarack Drive	024-716-871
LOT 27 SECTION 19 COMOX DISTRICT PLAN VIP81643	4760 McLauchlin Place	026-802-783
LOT 28 SECTION 19 COMOX DISTRICT PLAN VIP81643	4754 McLauchlin Place	026-802-791
LOT 39 SECTION 19 COMOX DISTRICT PLAN VIP81643	4762 Cruickshank Place	026-802-902
LOT B OF LOT 236 COMOX DISTRICT PLAN VIP66165	2256 Tamarack Drive	023-931-698
LOT 1 DISTRICT LOT 236 COMOX DISTRICT PLAN VIP65780	2202 Tamarack Drive	023-865-024
LOT 47 SECTION 19 COMOX DISTRICT PLAN VIP81643	4730 Cruickshank Place	026-802-988
LOT 2 DISTRICT LOT 236 COMOX DISTRICT PLAN VIP65780	2214 Tamarack Drive	023-865-032
LOT A OF LOT 236 COMOX DISTRICT PLAN VIP66165	2254 Tamarack Drive	023-931-680
LOT 3 DISTRICT LOT 236 COMOX DISTRICT PLAN VIP65780	2226 Tamarack Drive	023-865-041
LOT 40 SECTION 19 COMOX DISTRICT PLAN VIP81643	4758 Cruickshank Place	026-802-911
LOT 46 SECTION 19 COMOX DISTRICT PLAN VIP81643	4734 Cruickshank Place	026-802-970
LOT 4 DISTRICT LOT 236 COMOX DISTRICT PLAN VIP65780	2238 Tamarack Drive	023-865-059
LOT A DISTRICT LOT 236 COMOX DISTRICT PLAN VIP65077	2203 Mission Road	023-722-584
LOT 41 SECTION 19 COMOX DISTRICT PLAN VIP81643	4754 Cruickshank Place	026-802-929
LOT 5 DISTRICT LOT 236 COMOX DISTRICT PLAN VIP65780	2250 Tamarack Drive	023-865-067
LOT 6 DISTRICT LOT 236 COMOX DISTRICT PLAN VIP65780	2252 Tamarack Drive	023-865-075
LOT B DISTRICT LOT 236 COMOX DISTRICT PLAN VIP65077	2219 Mission Road	023-722-592
LOT 45 SECTION 19 COMOX DISTRICT PLAN VIP81643	4738 Cruickshank Place	026-802-961
LOT 42 SECTION 19 COMOX DISTRICT PLAN VIP81643	4750 Cruickshank Place	026-802-937
LOT C DISTRICT LOT 236 COMOX DISTRICT PLAN VIP65077	2235 Mission Road	023-722-606
LOT 43 SECTION 19 COMOX DISTRICT PLAN VIP81643	4746 Cruickshank Place	026-802-945
LOT 44 SECTION 19 COMOX DISTRICT PLAN VIP81643	4742 Cruickshank Place	026-802-953



*Zoning Amendment (SSMUH) Bylaw Number 3135
Schedule B₂ Residential One B(R-1B) to Residential Small-Scale Multi-Unit Housing (R-SSMUH). Subject Properties: 304*

Legal Description	Address	PID
LOT 3 DISTRICT LOT 236 COMOX DISTRICT PLAN VIP79454	3130 Klanawa Crescent	026-401-291
LOT 14 DISTRICT LOT 236 COMOX DISTRICT PLAN VIP79454	3111 Klanawa Crescent	026-401-401
LOT 4 DISTRICT LOT 236 COMOX DISTRICT PLAN VIP79454	3140 Klanawa Crescent	026-401-304
LOT 13 DISTRICT LOT 236 COMOX DISTRICT PLAN VIP79454	3121 Klanawa Crescent	026-401-398
LOT 5 DISTRICT LOT 236 COMOX DISTRICT PLAN VIP79454	3150 Klanawa Crescent	026-401-312
LOT 12 DISTRICT LOT 236 COMOX DISTRICT PLAN VIP79454	3131 Klanawa Crescent	026-401-380
LOT 11 DISTRICT LOT 236 COMOX DISTRICT PLAN VIP79454	3141 Klanawa Crescent	026-401-371
LOT 10 DISTRICT LOT 236 COMOX DISTRICT PLAN VIP79454	3151 Klanawa Crescent	026-401-363
LOT 6 DISTRICT LOT 236 COMOX DISTRICT PLAN VIP79454	3160 Klanawa Crescent	026-401-321
LOT D, DISTRICT LOT 236, COMOX DISTRICT, PLAN 43411	3000 Mission Road	003-609-456
LOT 7 DISTRICT LOT 236 COMOX DISTRICT PLAN VIP79454	3170 Klanawa Crescent	026-401-339
LOT 8 DISTRICT LOT 236 COMOX DISTRICT PLAN VIP79454	3180 Klanawa Crescent	026-401-347
LOT 9 DISTRICT LOT 236 COMOX DISTRICT PLAN VIP79454	3190 Klanawa Crescent	026-401-355

Cont. on next pg

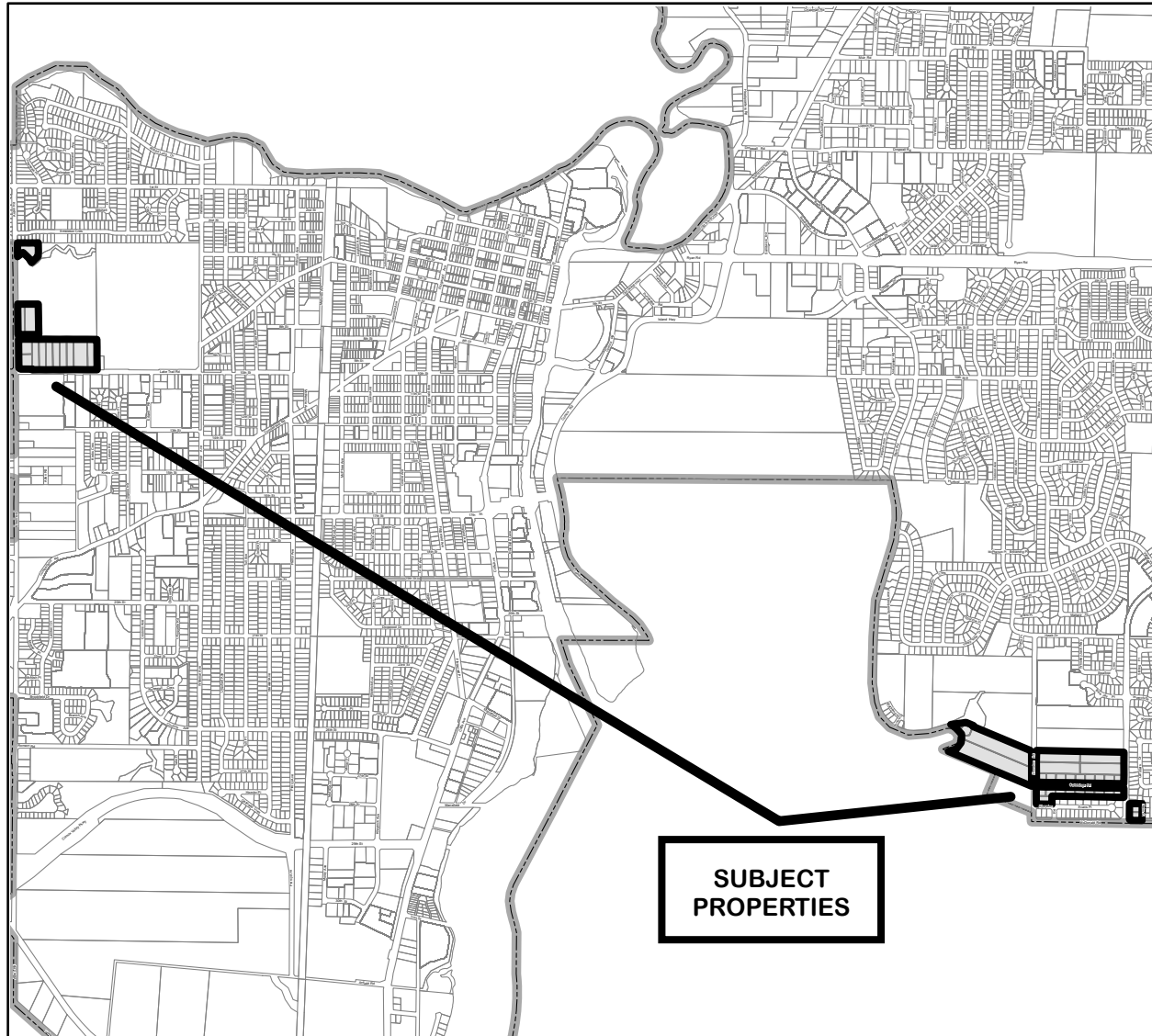
LegalDescription	Address	PID
LOT 26 DISTRICT LOT 158 COMOX DISTRICT PLAN VIP84492	2765 Sheraton Road	027-381-421
LOT 25 DISTRICT LOT 158 COMOX DISTRICT PLAN VIP84492	2769 Sheraton Road	027-381-412
LOT 24 DISTRICT LOT 158 COMOX DISTRICT PLAN VIP84492	2775 Sheraton Road	027-381-404
LOT 23 DISTRICT LOT 158 COMOX DISTRICT PLAN VIP84492	1987 Evans Place	027-381-391
LOT 21 DISTRICT LOT 158 COMOX DISTRICT PLAN VIP84492	2001 Evans Place	027-381-382
LOT 22 DISTRICT LOT 158 COMOX DISTRICT PLAN VIP84492	2015 Evans Place	027-381-374
LOT 20 DISTRICT LOT 158 COMOX DISTRICT PLAN VIP84492	2029 Evans Place	027-381-366
LOT 19 DISTRICT LOT 158 COMOX DISTRICT PLAN VIP84492	2043 Evans Place	027-381-358
LOT 18 DISTRICT LOT 158 COMOX DISTRICT PLAN VIP84492	2057 Evans Place	027-381-340
LOT 17 DISTRICT LOT 158 COMOX DISTRICT PLAN VIP84492	2071 Evans Place	027-381-331
LOT 16 DISTRICT LOT 158 COMOX DISTRICT PLAN VIP84492	2085 Evans Place	027-381-323
LOT 15 DISTRICT LOT 158 COMOX DISTRICT PLAN VIP84492	2099 Evans Place	027-381-315
LOT 14 DISTRICT LOT 158 COMOX DISTRICT PLAN VIP84492	2113 Evans Place	027-381-307
LOT 13 DISTRICT LOT 158 COMOX DISTRICT PLAN VIP84492	2127 Evans Place	027-381-293
LOT 12 DISTRICT LOT 158 COMOX DISTRICT PLAN VIP84492	2145 Evans Place	027-381-285
LOT 11 DISTRICT LOT 158 COMOX DISTRICT PLAN VIP84492	2177 Evans Place	027-381-277
LOT 10 DISTRICT LOT 158 COMOX DISTRICT PLAN VIP84492	2195 Evans Place	027-381-269
LOT 9 DISTRICT LOT 158 COMOX DISTRICT PLAN VIP84492	2196 Evans Place	027-381-251
LOT 7 DISTRICT LOT 158 COMOX DISTRICT PLAN VIP80897	2681 Carstairs Drive	026-663-732
LOT 6 DISTRICT LOT 158 COMOX DISTRICT PLAN VIP80897	2677 Carstairs Drive	026-663-724
LOT 8 DISTRICT LOT 158 COMOX DISTRICT PLAN VIP80897	2683 Carstairs Drive	026-663-741
LOT 5 DISTRICT LOT 158 COMOX DISTRICT PLAN VIP80897	2659 Carstairs Drive	026-663-686
LOT 9 DISTRICT LOT 158 COMOX DISTRICT PLAN VIP80897	2687 Carstairs Drive	026-663-759
LOT 4 DISTRICT LOT 158 COMOX DISTRICT PLAN VIP80897	2649 Carstairs Drive	026-663-601
LOT 3 DISTRICT LOT 158 COMOX DISTRICT PLAN VIP80897	2639 Carstairs Drive	026-663-597
LOT 10 DISTRICT LOT 158 COMOX DISTRICT PLAN VIP80897	2691 Carstairs Drive	026-663-767
LOT 20 DISTRICT LOT 158 COMOX DISTRICT PLAN VIP80897	2654 Carstairs Drive	026-663-708
LOT 2 DISTRICT LOT 158 COMOX DISTRICT PLAN VIP80897	2629 Carstairs Drive	026-663-589
LOT 1, DISTRICT LOT 158, COMOX DISTRICT, PLAN 47906, EXCEPT PARTS IN PLANS VIP53738 AND VIP80897	2695 Carstairs Drive	012-953-237
LOT 11 DISTRICT LOT 158 COMOX DISTRICT PLAN VIP80897	2699 Carstairs Drive	026-663-775
LOT 21 DISTRICT LOT 158 COMOX DISTRICT PLAN VIP80897	2644 Carstairs Drive	026-663-660
LOT 1 DISTRICT LOT 158 COMOX DISTRICT PLAN VIP80897	2619 Carstairs Drive	026-663-571
LOT 19 DISTRICT LOT 158 COMOX DISTRICT PLAN VIP80897	2686 Carstairs Drive	026-663-694
LOT 18 DISTRICT LOT 158 COMOX DISTRICT PLAN VIP80897 PLAN VIP80897, DISTRICT LOT 158, COMOX LAND DISTRICT, DEDICATED PARK	2690 Carstairs Drive	026-663-651
LOT 25 DISTRICT LOT 158 COMOX DISTRICT PLAN VIP78951 EXCEPT PART IN PLAN VIP80897	2609 Carstairs Drive	026-301-903
LOT 12 DISTRICT LOT 158 COMOX DISTRICT PLAN VIP80897	2720 Inverclyde Way	026-663-783
LOT 17 DISTRICT LOT 158 COMOX DISTRICT PLAN VIP80897	2694 Carstairs Drive	026-663-643
LOT 22 DISTRICT LOT 158 COMOX DISTRICT PLAN VIP80897	A - 2631 Carstairs Drive	026-663-678
LOT 13 DISTRICT LOT 158 COMOX DISTRICT PLAN VIP80897	2710 Inverclyde Way	026-663-791
LOT 26 DISTRICT LOT 158 COMOX DISTRICT PLAN VIP78951	2599 Carstairs Drive	026-301-911
LOT 16 DISTRICT LOT 158 COMOX DISTRICT PLAN VIP80897	2698 Carstairs Drive	026-663-635
LOT 23 DISTRICT LOT 158 COMOX DISTRICT PLAN VIP80897	2618 Carstairs Drive	026-663-805
LOT 9 DISTRICT LOT 158 COMOX DISTRICT PLAN VIP79704	2631 Inverclyde Way	
LOT 24 DISTRICT LOT 158 COMOX DISTRICT PLAN VIP78951 EXCEPT PART IN PLAN VIP80897	2589 Carstairs Drive	026-444-348
LOT 14 DISTRICT LOT 158 COMOX DISTRICT PLAN VIP80897	2608 Carstairs Drive	026-301-890
LOT 20 DISTRICT LOT 158 COMOX DISTRICT PLAN VIP78951	2680 Inverclyde Way	026-663-619
LOT 8 DISTRICT LOT 158 COMOX DISTRICT PLAN VIP79704	2615 Inverclyde Way	026-301-857
LOT 23 DISTRICT LOT 158 COMOX DISTRICT PLAN VIP78951	2585 Carstairs Drive	026-444-330
LOT 21 DISTRICT LOT 158 COMOX DISTRICT PLAN VIP78951	2598 Carstairs Drive	026-301-881
LOT 15 DISTRICT LOT 158 COMOX DISTRICT PLAN VIP80897	2599 Inverclyde Way	026-301-865
LOT 19 DISTRICT LOT 158 COMOX DISTRICT PLAN VIP78951	2660 Inverclyde Way	026-663-627
LOT 7 DISTRICT LOT 158 COMOX DISTRICT PLAN VIP79704	2616 Hebrides Crescent	026-301-849
LOT 10 DISTRICT LOT 158 COMOX DISTRICT PLAN VIP79704	2581 Carstairs Drive	026-444-321
LOT 22 DISTRICT LOT 158 COMOX DISTRICT PLAN VIP78951	2572 Carstairs Drive	026-444-356
LOT 18 DISTRICT LOT 158 COMOX DISTRICT PLAN VIP78951	2585 Inverclyde Way	026-301-873
	2612 Hebrides Crescent	026-301-831

LegalDescription	Address	PID
LOT 11 DISTRICT LOT 158 COMOX DISTRICT PLAN VIP79704	2560 Carstairs Drive	026-444-364
LOT 17 DISTRICT LOT 158 COMOX DISTRICT PLAN VIP78951	2610 Hebrides Crescent	026-301-822
LOT 6 DISTRICT LOT 158 COMOX DISTRICT PLAN VIP79704	2577 Carstairs Drive	026-444-313
LOT 1 DISTRICT LOT 158 COMOX DISTRICT PLAN VIP78951	2617 Hebrides Crescent	026-301-652
LOT 12 DISTRICT LOT 158 COMOX DISTRICT PLAN VIP79704	2548 Carstairs Drive	026-444-372
LOT 16 DISTRICT LOT 158 COMOX DISTRICT PLAN VIP78951	2606 Hebrides Crescent	026-301-814
LOT 2 DISTRICT LOT 158 COMOX DISTRICT PLAN VIP78951	2615 Hebrides Crescent	026-301-661
LOT 5 DISTRICT LOT 158 COMOX DISTRICT PLAN VIP79704	2573 Carstairs Drive	026-444-305
LOT 15 DISTRICT LOT 158 COMOX DISTRICT PLAN VIP78951	2602 Hebrides Crescent	026-301-806
LOT 3 DISTRICT LOT 158 COMOX DISTRICT PLAN VIP78951	2613 Hebrides Crescent	026-301-679
LOT 16 DISTRICT LOT 158 COMOX DISTRICT PLAN VIP77946	2492 Kinross Place	026-107-457
LOT 4 DISTRICT LOT 158 COMOX DISTRICT PLAN VIP79704	2565 Carstairs Drive	026-444-291
LOT 14 DISTRICT LOT 158 COMOX DISTRICT PLAN VIP78951	2600 Hebrides Crescent	026-301-792
LOT 15 DISTRICT LOT 158 COMOX DISTRICT PLAN VIP77946	2488 Kinross Place	026-107-449
LOT 13 DISTRICT LOT 158 COMOX DISTRICT PLAN VIP79704	2543 Hebrides Crescent	026-444-381
LOT 4 DISTRICT LOT 158 COMOX DISTRICT PLAN VIP78951	2611 Hebrides Crescent	026-301-687
LOT 17 DISTRICT LOT 158 COMOX DISTRICT PLAN VIP77946	2493 Kinross Place	026-107-465
LOT 13 DISTRICT LOT 158 COMOX DISTRICT PLAN VIP78951	2596 Hebrides Crescent	026-301-784
LOT 3 DISTRICT LOT 158 COMOX DISTRICT PLAN VIP79704	2555 Carstairs Drive	026-444-283
LOT 14 DISTRICT LOT 158 COMOX DISTRICT PLAN VIP79704	2547 Hebrides Crescent	026-444-399
LOT 14 DISTRICT LOT 158 COMOX DISTRICT PLAN VIP77946	2484 Kinross Place	026-107-431
LOT 5 DISTRICT LOT 158 COMOX DISTRICT PLAN VIP78951	2607 Hebrides Crescent	026-301-695
LOT 12 DISTRICT LOT 158 COMOX DISTRICT PLAN VIP78951	2592 Hebrides Crescent	026-301-776
LOT 2 DISTRICT LOT 158 COMOX DISTRICT PLAN VIP79704	2545 Carstairs Drive	026-444-275
LOT 15 DISTRICT LOT 158 COMOX DISTRICT PLAN VIP79704	2551 Hebrides Crescent	026-444-402
LOT 13 DISTRICT LOT 158 COMOX DISTRICT PLAN VIP77946	2480 Kinross Place	026-107-422
LOT 6 DISTRICT LOT 158 COMOX DISTRICT PLAN VIP78951	2603 Hebrides Crescent	026-301-709
LOT 18 DISTRICT LOT 158 COMOX DISTRICT PLAN VIP77946	2489 Kinross Place	026-107-473
LOT 16 DISTRICT LOT 158 COMOX DISTRICT PLAN VIP79704	2553 Hebrides Crescent	026-444-411
LOT 12 DISTRICT LOT 158 COMOX DISTRICT PLAN VIP77946	2476 Kinross Place	026-107-414
LOT 7 DISTRICT LOT 158 COMOX DISTRICT PLAN VIP78951	2601 Hebrides Crescent	026-301-717
LOT 11 DISTRICT LOT 158 COMOX DISTRICT PLAN VIP78951	2590 Hebrides Crescent	026-301-768
LOT 11 DISTRICT LOT 158 COMOX DISTRICT PLAN VIP77946	2472 Kinross Place	026-107-406
LOT 1 DISTRICT LOT 158 COMOX DISTRICT PLAN VIP79704	2542 Hebrides Crescent	026-444-267
LOT 17 DISTRICT LOT 158 COMOX DISTRICT PLAN VIP79704	2557 Hebrides Crescent	026-444-429
LOT 19 DISTRICT LOT 158 COMOX DISTRICT PLAN VIP77946	2485 Kinross Place	026-107-481
LOT 20 DISTRICT LOT 158 COMOX DISTRICT PLAN VIP77946	2481 Kinross Place	026-107-490
LOT 8 DISTRICT LOT 158 COMOX DISTRICT PLAN VIP78951	2597 Hebrides Crescent	026-301-725
LOT 30 DISTRICT LOT 158 COMOX DISTRICT PLAN VIP79704	2546 Hebrides Crescent	026-444-551
LOT 18 DISTRICT LOT 158 COMOX DISTRICT PLAN VIP79704	2561 Hebrides Crescent	026-444-437
LOT 10 DISTRICT LOT 158 COMOX DISTRICT PLAN VIP78951	2586 Hebrides Crescent	026-301-741
LOT 29 DISTRICT LOT 158 COMOX DISTRICT PLAN VIP79704	2550 Hebrides Crescent	026-444-542
LOT 19 DISTRICT LOT 158 COMOX DISTRICT PLAN VIP79704	2563 Hebrides Crescent	026-444-445
LOT 10 DISTRICT LOT 158 COMOX DISTRICT PLAN VIP77946	2468 Stirling Crescent	026-107-392
LOT 21 DISTRICT LOT 158 COMOX DISTRICT PLAN VIP77946	2449 Inverclyde Way	026-107-503
LOT 28 DISTRICT LOT 158 COMOX DISTRICT PLAN VIP79704	2552 Hebrides Crescent	026-444-534
LOT 20 DISTRICT LOT 158 COMOX DISTRICT PLAN VIP79704	2567 Hebrides Crescent	026-444-453
LOT 22 DISTRICT LOT 158 COMOX DISTRICT PLAN VIP77946	2429 Inverclyde Way	026-107-511
LOT 9 DISTRICT LOT 158 COMOX DISTRICT PLAN VIP77946	2464 Stirling Crescent	026-107-384
LOT 9 DISTRICT LOT 158 COMOX DISTRICT PLAN VIP78951	2582 Hebrides Crescent	026-301-733
LOT 27 DISTRICT LOT 158 COMOX DISTRICT PLAN VIP79704	2556 Hebrides Crescent	026-444-526
LOT 8 DISTRICT LOT 158 COMOX DISTRICT PLAN VIP77946	2460 Stirling Crescent	026-107-376
LOT 26 DISTRICT LOT 158 COMOX DISTRICT PLAN VIP79704	2560 Hebrides Crescent	026-444-518
LOT 21 DISTRICT LOT 158 COMOX DISTRICT PLAN VIP79704	2580 Hebrides Crescent	026-444-461
LOT 7 DISTRICT LOT 158 COMOX DISTRICT PLAN VIP77946	2456 Stirling Crescent	026-107-368
LOT 22 DISTRICT LOT 158 COMOX DISTRICT PLAN VIP79704	2576 Hebrides Crescent	026-444-470
LOT 25 DISTRICT LOT 158 COMOX DISTRICT PLAN VIP79704	2562 Hebrides Crescent	026-444-500
LOT 27 DISTRICT LOT 158 COMOX DISTRICT PLAN VIP77946	2458 Inverclyde Way	026-107-562
LOT 6 DISTRICT LOT 158 COMOX DISTRICT PLAN VIP77946	2452 Stirling Crescent	026-107-350
LOT 24 DISTRICT LOT 158 COMOX DISTRICT PLAN VIP79704	2566 Hebrides Crescent	026-444-496
LOT 23 DISTRICT LOT 158 COMOX DISTRICT PLAN VIP79704	2570 Hebrides Crescent	026-444-488

LegalDescription	Address	PID
LOT 5 DISTRICT LOT 158 COMOX DISTRICT PLAN VIP77946	2448 Stirling Crescent	026-107-341
LOT 28 DISTRICT LOT 158 COMOX DISTRICT PLAN VIP77946	2461 Stirling Crescent	026-107-571
LOT 29 DISTRICT LOT 158 COMOX DISTRICT PLAN VIP77946	2457 Stirling Crescent	026-107-589
LOT 4 DISTRICT LOT 158 COMOX DISTRICT PLAN VIP77946	2444 Stirling Crescent	026-107-333
LOT 30 DISTRICT LOT 158 COMOX DISTRICT PLAN VIP77946	2453 Stirling Crescent	026-107-597
LOT 3 DISTRICT LOT 158 COMOX DISTRICT PLAN VIP77946	2440 Stirling Crescent	026-107-325
LOT 31 DISTRICT LOT 158 COMOX DISTRICT PLAN VIP77946	2449 Stirling Crescent	026-107-601
LOT 32 DISTRICT LOT 158 COMOX DISTRICT PLAN VIP77946	2445 Stirling Crescent	026-107-619
LOT 33 DISTRICT LOT 158 COMOX DISTRICT PLAN VIP77946	2437 Stirling Crescent	026-107-627
LOT 2 DISTRICT LOT 158 COMOX DISTRICT PLAN VIP77946	2436 Stirling Crescent	026-107-317
LOT 2 DISTRICT LOT 158 COMOX DISTRICT PLAN VIP77946	Park	026-107-317
LOT 1 DISTRICT LOT 158 COMOX DISTRICT PLAN VIP77946	2428 Stirling Crescent	026-107-309
LOT 1 DISTRICT LOT 236 COMOX DISTRICT PLAN VIP63808	2253 Walbran Drive 2257	023-508-221
LOT 2 DISTRICT LOT 236 COMOX DISTRICT PLAN VIP63808	Walbran Drive 2261	023-508-230
LOT 3 DISTRICT LOT 236 COMOX DISTRICT PLAN VIP63808	Walbran Drive 2252	023-508-248
LOT 10 DISTRICT LOT 236 COMOX DISTRICT PLAN VIP63808	Walbran Drive 2265	023-508-329
LOT 4 DISTRICT LOT 236 COMOX DISTRICT PLAN VIP63808	Walbran Drive 2256	023-508-256
LOT 9 DISTRICT LOT 236 COMOX DISTRICT PLAN VIP63808	Walbran Drive 2269	023-508-311
LOT 5 DISTRICT LOT 236 COMOX DISTRICT PLAN VIP63808	Walbran Drive 2260	023-508-272
LOT 8 DISTRICT LOT 236 COMOX DISTRICT PLAN VIP63808	Walbran Drive 2255	023-508-302
LOT 5 DISTRICT LOT 236 COMOX DISTRICT PLAN VIP67424	Nitnat Place	024-193-836
LOT 1 DISTRICT LOT 236 COMOX DISTRICT PLAN VIP65633	2273 Walbran Drive 2264	023-836-041
LOT 7 DISTRICT LOT 236 COMOX DISTRICT PLAN VIP63808	Walbran Drive 2259	023-508-299
LOT 4 DISTRICT LOT 236 COMOX DISTRICT PLAN VIP67424	Nitnat Place	024-193-828
LOT 2 DISTRICT LOT 236 COMOX DISTRICT PLAN VIP65633	2277 Walbran Drive 2256	023-836-059
LOT 6 DISTRICT LOT 236 COMOX DISTRICT PLAN VIP67424	Nitnat Place	024-193-844
LOT 6 DISTRICT LOT 236 COMOX DISTRICT PLAN VIP63808	2268 Walbran Drive 2263	023-508-281
LOT 3 DISTRICT LOT 236 COMOX DISTRICT PLAN VIP67424	Nitnat Place	024-193-810
LOT 3 DISTRICT LOT 236 COMOX DISTRICT PLAN VIP65633	2281 Walbran Drive 2288	023-836-067
LOT 11 DISTRICT LOT 236 COMOX DISTRICT PLAN VIP65633	Walbran Drive 2267	023-836-148
LOT 2 DISTRICT LOT 236 COMOX DISTRICT PLAN VIP67424	Nitnat Place	024-193-801
LOT 7 DISTRICT LOT 236 COMOX DISTRICT PLAN VIP67424	2260 Nitnat Place	024-193-852
LOT 12 DISTRICT LOT 236 COMOX DISTRICT PLAN VIP65633	2292 Walbran Drive 2269	023-836-156
LOT 1 DISTRICT LOT 236 COMOX DISTRICT PLAN VIP67424	Nitnat Place	024-193-798
LOT A DISTRICT LOT 236 COMOX DISTRICT PLAN VIP73690	2400 Walbran Drive 2264	025-423-304
LOT 8 DISTRICT LOT 236 COMOX DISTRICT PLAN VIP67424	Nitnat Place	024-193-861
LOT 4 DISTRICT LOT 236 COMOX DISTRICT PLAN VIP65633	2285 Walbran Drive 2298	023-836-075
LOT 13 DISTRICT LOT 236 COMOX DISTRICT PLAN VIP65633	Walbran Drive 2376	023-836-164
LOT 6 DISTRICT LOT 236 COMOX DISTRICT PLAN VIP73998	Walbran Drive 2397	025-448-676
LOT 1 DISTRICT LOT 236 COMOX DISTRICT PLAN VIP73998	Walbran Drive 2268	025-448-625
LOT 9 DISTRICT LOT 236 COMOX DISTRICT PLAN VIP67424	Nitnat Place	024-193-879
LOT 5 DISTRICT LOT 236 COMOX DISTRICT PLAN VIP65633	2289 Walbran Drive 2366	023-836-083
LOT 5 DISTRICT LOT 236 COMOX DISTRICT PLAN VIP73998	Walbran Drive 2387	025-448-668
LOT 2 DISTRICT LOT 236 COMOX DISTRICT PLAN VIP73998	Walbran Drive 2293	025-448-633
LOT 6 DISTRICT LOT 236 COMOX DISTRICT PLAN VIP65633	Walbran Drive 2356	023-836-091
LOT 2 DISTRICT LOT 236 COMOX DISTRICT PLAN VIP74420	Walbran Drive 2377	025-508-059
LOT 3 DISTRICT LOT 236 COMOX DISTRICT PLAN VIP73998	Walbran Drive 2297	025-448-641
LOT 7 DISTRICT LOT 236 COMOX DISTRICT PLAN VIP65633	Walbran Drive 2348	023-836-105
LOT 1 DISTRICT LOT 236 COMOX DISTRICT PLAN VIP74420	Walbran Drive 2367	025-508-041
LOT 4 DISTRICT LOT 236 COMOX DISTRICT PLAN VIP73998	Walbran Drive 2301	025-448-650
LOT 8 DISTRICT LOT 236 COMOX DISTRICT PLAN VIP65633	Walbran Drive 2889	023-836-113
LOT 8 DISTRICT LOT 236 COMOX DISTRICT PLAN VIP74031	Elderberry Crescent 2499	025-454-552
LOT 8 DISTRICT LOT 236 COMOX DISTRICT PLAN VIP77534	Walbran Place 2899	026-030-420
LOT 9 DISTRICT LOT 236 COMOX DISTRICT PLAN VIP74031	Elderberry Crescent 2357	025-454-561
LOT 3 DISTRICT LOT 236 COMOX DISTRICT PLAN VIP74420	Walbran Drive 2305	025-508-067
LOT 9 DISTRICT LOT 236 COMOX DISTRICT PLAN VIP65633	Walbran Drive 2909	023-836-121
LOT 10 DISTRICT LOT 236 COMOX DISTRICT PLAN VIP74031	Elderberry Crescent 2879	025-454-579
LOT 7 DISTRICT LOT 236 COMOX DISTRICT PLAN VIP74031	Elderberry Crescent 2347	025-454-544
LOT 4 DISTRICT LOT 236 COMOX DISTRICT PLAN VIP74420	Walbran Drive 2309	025-508-075
LOT 10 DISTRICT LOT 236 COMOX DISTRICT PLAN VIP65633	Walbran Drive 2919	023-836-130
LOT 5 DISTRICT LOT 236 COMOX DISTRICT PLAN VIP75076	Elderberry Crescent 2450	025-629-239
LOT F DISTRICT LOT 236 COMOX DISTRICT PLAN VIP78805	Walbran Place	026-281-163

LegalDescription	Address	PID
LOT 7 DISTRICT LOT 236 COMOX DISTRICT PLAN VIP77534	2483 Walbran Place	026-030-411
LOT 6 DISTRICT LOT 236 COMOX DISTRICT PLAN VIP74031	2869 Elderberry Crescent	025-454-536
LOT 10 DISTRICT LOT 236 COMOX DISTRICT PLAN VIP74420	2315 Walbran Drive	025-508-130
LOT 5 DISTRICT LOT 236 COMOX DISTRICT PLAN VIP74420	2337 Walbran Drive	025-508-083
LOT 6 DISTRICT LOT 236 COMOX DISTRICT PLAN VIP75076	2929 Elderberry Crescent	025-629-247
LOT E DISTRICT LOT 236 COMOX DISTRICT PLAN VIP78805	2434 Walbran Place	026-281-155
LOT 9 DISTRICT LOT 236 COMOX DISTRICT PLAN VIP74420	2321 Walbran Drive	025-508-121
LOT 5 DISTRICT LOT 236 COMOX DISTRICT PLAN VIP74031	2859 Elderberry Crescent	025-454-528
LOT 11 DISTRICT LOT 236 COMOX DISTRICT PLAN VIP74031	2874 Elderberry Crescent	025-454-587
LOT 6 DISTRICT LOT 236 COMOX DISTRICT PLAN VIP77534	2467 Walbran Place	026-030-403
LOT 7 DISTRICT LOT 236 COMOX DISTRICT PLAN VIP75076	2939 Elderberry Crescent	025-629-255
LOT D DISTRICT LOT 236 COMOX DISTRICT PLAN VIP78805	2416 Walbran Place	026-281-147
LOT 8 DISTRICT LOT 236 COMOX DISTRICT PLAN VIP74420	2327 Walbran Drive	025-508-113
LOT 4 DISTRICT LOT 236 COMOX DISTRICT PLAN VIP74031	2849 Elderberry Crescent	025-454-510
LOT 13 DISTRICT LOT 236 COMOX DISTRICT PLAN VIP76872	2949 Elderberry Crescent	025-921-541
LOT 5 DISTRICT LOT 236 COMOX DISTRICT PLAN VIP77534	2451 Walbran Place	026-030-390
LOT 12 DISTRICT LOT 236 COMOX DISTRICT PLAN VIP74031	2864 Elderberry Crescent	025-454-595
LOT 4 DISTRICT LOT 236 COMOX DISTRICT PLAN VIP75076	2935 Huckleberry Place	025-629-221
LOT 7 DISTRICT LOT 236 COMOX DISTRICT PLAN VIP74420	2333 Walbran Place	025-508-105
LOT 14 DISTRICT LOT 236 COMOX DISTRICT PLAN VIP76872	2959 Elderberry Crescent	025-921-550
LOT 4 DISTRICT LOT 236 COMOX DISTRICT PLAN VIP77534	2435 Walbran Place	026-030-381
LOT 3 DISTRICT LOT 236 COMOX DISTRICT PLAN VIP74031	2839 Elderberry Crescent	025-454-501
LOT 6 DISTRICT LOT 236 COMOX DISTRICT PLAN VIP74420	2339 Walbran Place	025-508-091
LOT 3 DISTRICT LOT 236 COMOX DISTRICT PLAN VIP75076	2941 Huckleberry Place	025-629-212
LOT 13 DISTRICT LOT 236 COMOX DISTRICT PLAN VIP74031	2854 Elderberry Crescent	025-454-609
LOT 15 DISTRICT LOT 236 COMOX DISTRICT PLAN VIP76872	2969 Elderberry Crescent	025-921-568
LOT A DISTRICT LOT 236 COMOX DISTRICT PLAN VIP78805	2351 Walbran Place	026-281-112
LOT 3 DISTRICT LOT 236 COMOX DISTRICT PLAN VIP77534	2419 Walbran Place	026-030-373
LOT 16 DISTRICT LOT 236 COMOX DISTRICT PLAN VIP76872	2979 Elderberry Crescent	025-921-576
LOT 8 DISTRICT LOT 236 COMOX DISTRICT PLAN VIP75076	2932 Huckleberry Place	025-629-263
LOT 2 DISTRICT LOT 236 COMOX DISTRICT PLAN VIP74031	2829 Elderberry Crescent	025-454-498
LOT 2 DISTRICT LOT 236 COMOX DISTRICT PLAN VIP75076	2945 Huckleberry Place	025-629-204
LOT 14 DISTRICT LOT 236 COMOX DISTRICT PLAN VIP74031	2844 Elderberry Crescent	025-454-617
LOT B DISTRICT LOT 236 COMOX DISTRICT PLAN VIP78805	2363 Walbran Place	026-281-121
LOT 17 DISTRICT LOT 236 COMOX DISTRICT PLAN VIP76872	2989 Elderberry Crescent	025-921-584
LOT 1 DISTRICT LOT 236 COMOX DISTRICT PLAN VIP74031	2819 Elderberry Crescent	025-454-480
LOT 9 DISTRICT LOT 236 COMOX DISTRICT PLAN VIP75076	2938 Huckleberry Place	025-629-271
LOT 12 DISTRICT LOT 236 COMOX DISTRICT PLAN VIP76872	2966 Elderberry Crescent	025-921-533
LOT 1 DISTRICT LOT 236 COMOX DISTRICT PLAN VIP75076	2951 Huckleberry Place	025-629-191
LOT 18 DISTRICT LOT 236 COMOX DISTRICT PLAN VIP76872	2999 Elderberry Crescent	025-921-592
LOT 10 DISTRICT LOT 236 COMOX DISTRICT PLAN VIP75076	2942 Huckleberry Place	025-629-280
LOT 2 DISTRICT LOT 236 COMOX DISTRICT PLAN VIP77534	2403 Walbran Place	026-030-365
LOT C DISTRICT LOT 236 COMOX DISTRICT PLAN VIP78805	2375 Walbran Place	026-281-139
LOT 9 DISTRICT LOT 236 COMOX DISTRICT PLAN VIP76872	2976 Elderberry Crescent	025-921-509
LOT 11 DISTRICT LOT 236 COMOX DISTRICT PLAN VIP76872	2972 Elderberry Crescent	025-921-525
LOT 1 DISTRICT LOT 236 COMOX DISTRICT PLAN VIP77534	2389 Walbran Place	026-030-357
LOT K DISTRICT LOT 236 COMOX DISTRICT PLAN VIP77636	2962 Huckleberry Place	026-051-281
LOT 8 DISTRICT LOT 236 COMOX DISTRICT PLAN VIP76872	2988 Elderberry Crescent	025-921-495
LOT 1 DISTRICT LOT 236 COMOX DISTRICT PLAN VIP83608	2812 Cascara Crescent	027-169-383
LOT J DISTRICT LOT 236 COMOX DISTRICT PLAN VIP77636	2968 Huckleberry Place	026-051-273
LOT 7 DISTRICT LOT 236 COMOX DISTRICT PLAN VIP76872	3030 Elderberry Crescent	025-921-487
LOT I DISTRICT LOT 236 COMOX DISTRICT PLAN VIP77636	2974 Huckleberry Place	026-051-265
LOT 15 DISTRICT LOT 236 COMOX DISTRICT PLAN VIP74031	2824 Elderberry Crescent	025-454-625
LOT 10 DISTRICT LOT 236 COMOX DISTRICT PLAN VIP76872	2970 Elderberry Crescent	025-921-517
LOT H DISTRICT LOT 236 COMOX DISTRICT PLAN VIP77636	2978 Huckleberry Place	026-051-320
LOT A DISTRICT LOT 236 COMOX DISTRICT PLAN VIP77636	2957 Huckleberry Place	026-051-222
LOT 2 DISTRICT LOT 236 COMOX DISTRICT PLAN VIP83608	2820 Cascara Crescent	027-169-391
LOT 6 DISTRICT LOT 236 COMOX DISTRICT PLAN VIP76872	3040 Elderberry Crescent	025-921-479
LOT B DISTRICT LOT 236 COMOX DISTRICT PLAN VIP77636	2961 Huckleberry Place	026-051-231
LOT 5 DISTRICT LOT 236 COMOX DISTRICT PLAN VIP76872	3050 Elderberry Crescent	025-921-461
LOT 18 DISTRICT LOT 236 COMOX DISTRICT PLAN VIP83608	2807 Cascara Crescent	027-169-553

LegalDescription	Address	PID
LOT 3 DISTRICT LOT 236 COMOX DISTRICT PLAN VIP83608	2828 Cascara Crescent	027-169-405
LOT 8 DISTRICT LOT 236 COMOX DISTRICT PLAN VIP79687	4601 Salal Place	026-442-728
LOT C DISTRICT LOT 236 COMOX DISTRICT PLAN VIP77636	2967 Huckleberry Place	026-051-249
LOT 19 DISTRICT LOT 236 COMOX DISTRICT PLAN VIP76872	3039 Elderberry Crescent	025-921-606
LOT 8 DISTRICT LOT 236 COMOX DISTRICT PLAN VIP79687	4605 Salal Place	026-442-728
LOT G DISTRICT LOT 236 COMOX DISTRICT PLAN VIP77636	2984 Huckleberry Place	026-051-311
LOT 17 DISTRICT LOT 236 COMOX DISTRICT PLAN VIP83608	2815 Cascara Crescent	027-169-545
LOT 4 DISTRICT LOT 236 COMOX DISTRICT PLAN VIP76872	3060 Elderberry Crescent	025-921-452
LOT 4 DISTRICT LOT 236 COMOX DISTRICT PLAN VIP83608	2836 Cascara Crescent	027-169-413
LOT 9 DISTRICT LOT 236 COMOX DISTRICT PLAN VIP79687	4602 Salal Place	026-442-736
LOT D DISTRICT LOT 236 COMOX DISTRICT PLAN VIP77636	2971 Huckleberry Place	026-051-257
LOT 7 DISTRICT LOT 236 COMOX DISTRICT PLAN VIP79687	4611 Salal Place	026-442-710
LOT 20 DISTRICT LOT 236 COMOX DISTRICT PLAN VIP76872	3049 Elderberry Crescent	025-921-614
LOT 16 DISTRICT LOT 236 COMOX DISTRICT PLAN VIP83608	2823 Cascara Crescent	027-169-537
LOT 3 DISTRICT LOT 236 COMOX DISTRICT PLAN VIP76872	3070 Elderberry Crescent	025-921-444
LOT 5 DISTRICT LOT 236 COMOX DISTRICT PLAN VIP83608	2844 Cascara Crescent	027-169-421
LOT E DISTRICT LOT 236 COMOX DISTRICT PLAN VIP77636	2977 Huckleberry Place	026-051-290
LOT 10 DISTRICT LOT 236 COMOX DISTRICT PLAN VIP79687	4606 Salal Place	026-442-744
LOT 6 DISTRICT LOT 236 COMOX DISTRICT PLAN VIP79687	4621 Salal Place	026-442-701
LOT 21 DISTRICT LOT 236 COMOX DISTRICT PLAN VIP76872	3059 Elderberry Crescent	025-921-622
LOT 15 DISTRICT LOT 236 COMOX DISTRICT PLAN VIP83608	2831 Cascara Crescent	027-169-529
LOT F DISTRICT LOT 236 COMOX DISTRICT PLAN VIP77636	2981 Huckleberry Place	026-051-303
LOT 2 DISTRICT LOT 236 COMOX DISTRICT PLAN VIP76872	3080 Elderberry Crescent	025-921-436
LOT 6 DISTRICT LOT 236 COMOX DISTRICT PLAN VIP83608	2852 Cascara Crescent	027-169-430
LOT 5 DISTRICT LOT 236 COMOX DISTRICT PLAN VIP79687	4631 Salal Place	026-442-698
LOT 7 DISTRICT LOT 236 COMOX DISTRICT PLAN VIP83608	2860 Cascara Crescent	027-169-448
LOT 1 DISTRICT LOT 236 COMOX DISTRICT PLAN VIP76872	3090 Elderberry Crescent	025-921-428
LOT 22 DISTRICT LOT 236 COMOX DISTRICT PLAN VIP76872	3069 Elderberry Crescent	025-921-631
LOT 14 DISTRICT LOT 236 COMOX DISTRICT PLAN VIP83608	2839 Cascara Crescent	027-169-511
LOT 11 DISTRICT LOT 236 COMOX DISTRICT PLAN VIP79687	4610 Salal Place	026-442-752
LOT 4 DISTRICT LOT 236 COMOX DISTRICT PLAN VIP79687	4641 Salal Place	026-442-680
LOT 8 DISTRICT LOT 236 COMOX DISTRICT PLAN VIP83608	2868 Cascara Crescent	027-169-456
LOT 23 DISTRICT LOT 236 COMOX DISTRICT PLAN VIP76872	3079 Elderberry Crescent	025-921-649
LOT 13 DISTRICT LOT 236 COMOX DISTRICT PLAN VIP83608	2847 Cascara Crescent	027-169-502
LOT 12 DISTRICT LOT 236 COMOX DISTRICT PLAN VIP79687	4620 Salal Place	026-442-761
LOT 3 DISTRICT LOT 236 COMOX DISTRICT PLAN VIP79687	4651 Salal Place	026-442-671
LOT 12 DISTRICT LOT 236 COMOX DISTRICT PLAN VIP83608	2855 Cascara Crescent	027-169-499
LOT 24 DISTRICT LOT 236 COMOX DISTRICT PLAN VIP76872	3089 Elderberry Crescent	025-921-657
LOT 13 DISTRICT LOT 236 COMOX DISTRICT PLAN VIP79687	4630 Salal Place	026-442-779
LOT 9 DISTRICT LOT 236 COMOX DISTRICT PLAN VIP83608	2876 Cascara Crescent	027-169-464
LOT 2 DISTRICT LOT 236 COMOX DISTRICT PLAN VIP79687	4661 Salal Place	026-442-663
LOT 14 DISTRICT LOT 236 COMOX DISTRICT PLAN VIP79687	4640 Salal Place	026-442-787
LOT 1 DISTRICT LOT 236 COMOX DISTRICT PLAN VIP79687	4671 Salal Place	026-442-655
LOT 10 DISTRICT LOT 236 COMOX DISTRICT PLAN VIP83608	2884 Cascara Crescent	027-169-472
LOT 15 DISTRICT LOT 236 COMOX DISTRICT PLAN VIP79687	4650 Salal Place	026-442-795
LOT 16 DISTRICT LOT 236 COMOX DISTRICT PLAN VIP79687	4660 Salal Place	026-442-809
LOT 17 DISTRICT LOT 236 COMOX DISTRICT PLAN VIP79687	4670 Salal Place	026-442-817
LOT 1 DISTRICT LOT 236 COMOX DISTRICT PLAN VIP79454	3100 Klanawa Crescent	026-401-274
LOT G DISTRICT LOT 236 COMOX DISTRICT PLAN 43411	3201 Mission Road	003-609-537
LOT 2 DISTRICT LOT 236 COMOX DISTRICT PLAN VIP79454	3120 Klanawa Crescent	026-401-282
LOT 15 DISTRICT LOT 236 COMOX DISTRICT PLAN VIP79454	3101 Klanawa Crescent	026-401-410



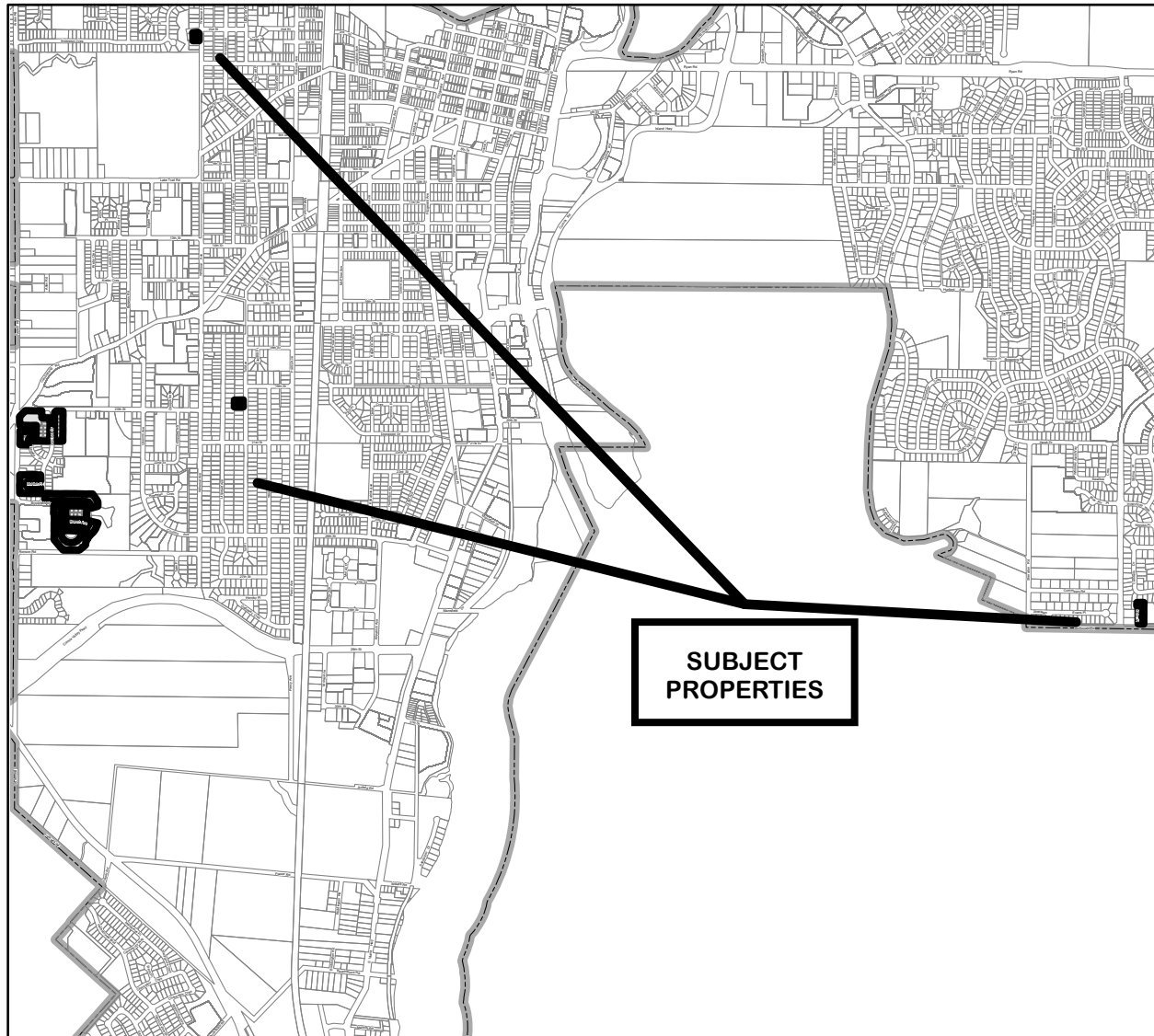
SUBJECT PROPERTIES

*Zoning Amendment (SSMUH) Bylaw Number 3135
Schedule B₃ Residential One C(R-1C) to Residential Small-Scale Multi-Unit Housing
(R-SSMUH). Subject Properties: 41*

Legal Description	Address	PID
LOT B, DISTRICT LOT 158, COMOX DISTRICT, PLAN 23207 EXCEPT THAT PART IN PLAN VIP86381	2745 Nairn Place	003-062-007
LOT 18, DISTRICT LOT 158, COMOX DISTRICT, PLAN 21400 EXCEPT PART IN PLAN EPP12685	2135 Cummings Road	003-391-078
LOT D, DISTRICT LOT 158, COMOX DISTRICT, PLAN 27865	2620 Sheraton Road	002-220-971
LOT 2, DISTRICT LOT 158, COMOX DISTRICT, PLAN 21400	2120 Cummings Road	003-390-845
LOT 1 DISTRICT LOT 158 COMOX DISTRICT PLAN 21400 EXCEPT PART IN PLAN EPP20425	2691 Lerwick Road	000-452-092
LOT B, DISTRICT LOT 158, COMOX DISTRICT, PLAN 27865 EXCEPT THAT PART IN PLAN EPP16785	2645 Lerwick Road	002-223-368
LOT A, DISTRICT LOT 158, COMOX DISTRICT, PLAN 27865, EXCEPT PART IN PLAN EPP19354	2591 Lerwick Road	000-919-021

Cont. on next pg

Legal Description	Address	PID
LOT B, SECTION 79, COMOX DISTRICT, PLAN VIP59392	2365 Lake Trail Road	018-858-058
LOT A, SECTION 79, COMOX DISTRICT, PLAN VIP59392	936 Arden Road	018-858-040
LOT A, SECTION 79, COMOX DISTRICT, PLAN 10254	2315 Lake Trail Road	000-529-397
LOT 3, SECTION 79, COMOX DISTRICT, PLAN 8464	2271 Lake Trail Road	003-431-436
LOT 4, SECTION 79, COMOX DISTRICT, PLAN 8464	2215 Lake Trail Road	005-564-921
LOT 5, SECTION 79, COMOX DISTRICT, PLAN 8464	2183 Lake Trail Road	005-564-981
LOT 6, SECTION 79, COMOX DISTRICT, PLAN 8464	2155 Lake Trail Road	002-801-558
PARCEL A (DD 66665N) OF LOT 1, SECTION 79, COMOX DISTRICT, PLAN 8249	750 Arden Road	005-497-281
LOT 7, SECTION 79, COMOX DISTRICT, PLAN 8464	2107 Lake Trail Road	005-565-049
LOT 8, SECTION 79, COMOX DISTRICT, PLAN 8464	2045 Lake Trail Road	005-565-081
LOT 9, SECTION 79, COMOX DISTRICT, PLAN 8464	2025 Lake Trail Road	005-565-120
LOT A SECTION 79 COMOX DISTRICT PLAN 38814	430 Arden Road	000-009-024
LOT 1, DISTRICT LOT 158, COMOX DISTRICT, PLAN VIP51446	2750 Sheraton Road	016-805-976
LOT 10 DISTRICT LOT 158 COMOX DISTRICT PLAN 21400	1915 Cummings Road Return To Crown	003-390-772
LOT A, SECTIONS 6 AND 8, COMOX DISTRICT, PLAN 30014	2496 Back Road	001-335-588
LOT 11, DISTRICT LOT 158, COMOX DISTRICT, PLAN 21400	1925 Cummings Road	003-390-748
LOT 4, SECTIONS 6 AND 8, COMOX DISTRICT, PLAN 2849, EXCEPT THOSE PARTS IN PLANS 30014 AND VIP59893	2550 Back Road	006-397-000
LOT 9, DISTRICT LOT 158, COMOX DISTRICT, PLAN 21400	1910 Cummings Road	003-389-201
LOT 12, DISTRICT LOT 158, COMOX DISTRICT, PLAN 21400	1945 Cummings Road	003-389-227
LOT 8, DISTRICT LOT 158, COMOX DISTRICT, PLAN 21400	1926 Cummings Road	003-389-154
LOT 13, DISTRICT LOT 158, COMOX DISTRICT, PLAN 21400	1975 Cummings Road	003-389-251
LOT A, SECTIONS 6 AND 8, COMOX DISTRICT, PLAN VIP59893	2635 Sheraton Road	018-964-648
LOT 7, DISTRICT LOT 158, COMOX DISTRICT, PLAN 21400	1950 Cummings Road	003-390-799
LOT 14, DISTRICT LOT 158, COMOX DISTRICT, PLAN 21400	2011 Cummings Road	002-738-422
LOT 6, DISTRICT LOT 158, COMOX DISTRICT, PLAN 21400	1980 Cummings Road	003-390-993
LOT 15, DISTRICT LOT 158, COMOX DISTRICT, PLAN 21400	2031 Cummings Road	003-389-286
LOT 5, DISTRICT LOT 158, COMOX DISTRICT, PLAN 21400	2006 Cummings Road	001-258-974
LOT 16, DISTRICT LOT 158, COMOX DISTRICT, PLAN 21400	2105 Cummings Road	003-391-001
LOT A, DISTRICT LOT 158, COMOX DISTRICT, PLAN 23207, EXCEPT PART IN PLAN VIP86260	2796 Lerwick Road	003-061-990
LOT C, DISTRICT LOT 158, COMOX DISTRICT, PLAN 27865	2650 Sheraton Road	002-220-865
LOT 4, DISTRICT LOT 158, COMOX DISTRICT, PLAN 21400	2036 Cummings Road	003-390-802
LOT 17, DISTRICT LOT 158, COMOX DISTRICT, PLAN 21400	2125 Cummings Road	003-391-051
LOT 3, DISTRICT LOT 158, COMOX DISTRICT, PLAN 21400	2116 Cummings Road	003-390-829

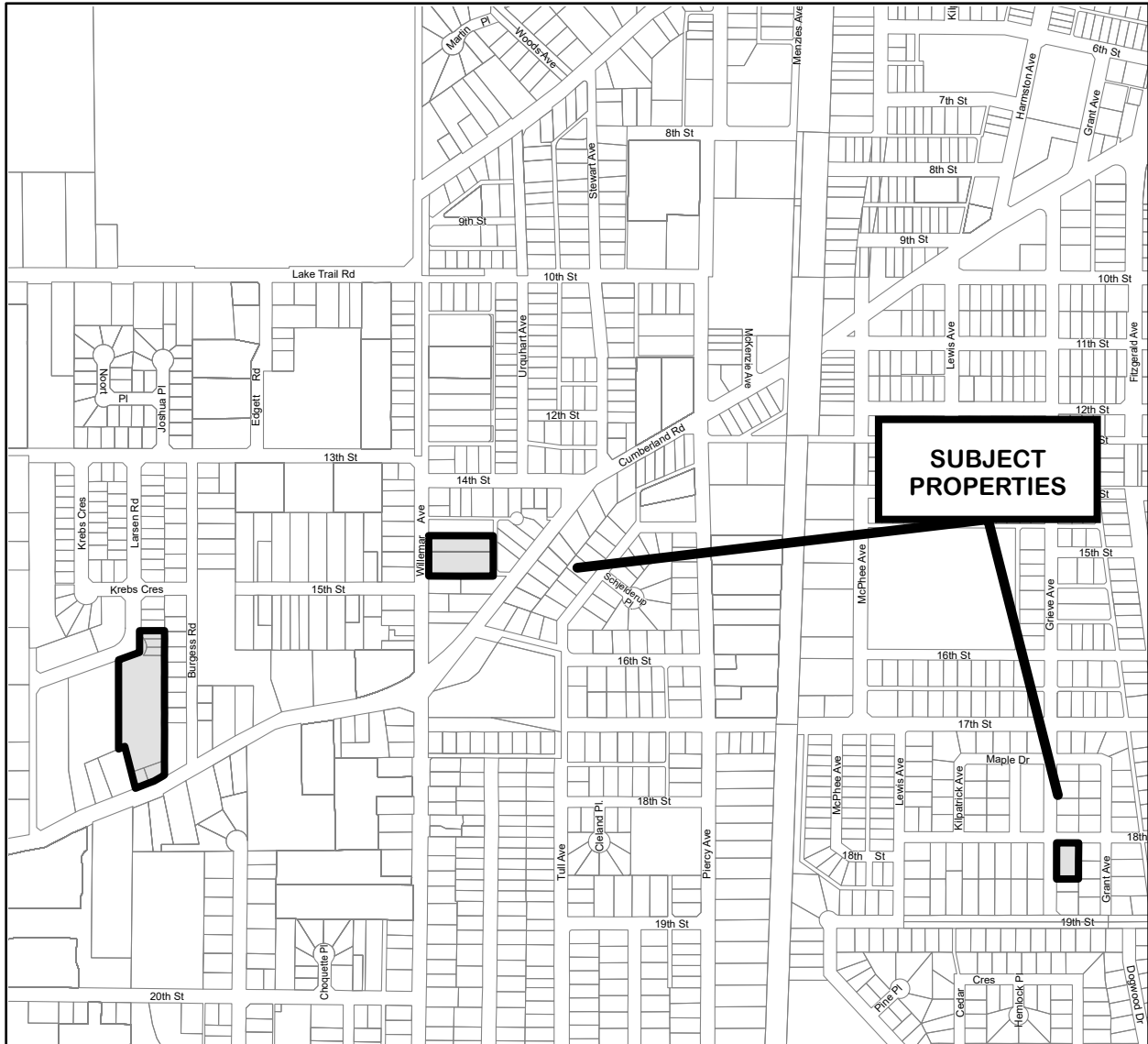


*Zoning Amendment (SSMUH) Bylaw Number 3135
Schedule B₄ Residential One D(R-1D) to Residential Small-Scale Multi-Unit Housing
(R-SSMUH) Subject Properties: 88*

LegalDescription	Address	PID
LOT 1 DISTRICT LOT 230 COMOX DISTRICT PLAN EPP91357	2377 McNish Place	030-797-179
LOT J DISTRICT LOT 230 COMOX DISTRICT PLAN EPP77460	2520 Brookfield Drive	030-409-365
LOT 10 DISTRICT LOT 230 COMOX DISTRICT PLAN EPP67321	2547 Brookfield Drive	030-839-882
LOT K DISTRICT LOT 230 COMOX DISTRICT PLAN EPP77460	2514 Brookfield Drive	030-409-420
LOT 11 DISTRICT LOT 230 COMOX DISTRICT PLAN EPP67321	2539 Brookfield Drive	030-409-373
LOT A DISTRICT LOT 230 COMOX DISTRICT PLAN EPP77460	2531 Brookfield Drive	030-797-161
LOT B DISTRICT LOT 230 COMOX DISTRICT PLAN EPP77460	2527 Brookfield Drive	030-839-874
LOT C DISTRICT LOT 230 COMOX DISTRICT PLAN EPP77460	2519 Brookfield Drive	030-546-699
LOT D DISTRICT LOT 230 COMOX DISTRICT PLAN EPP77460	2513 Brookfield Drive	030-409-381
LOT G DISTRICT LOT 230 COMOX DISTRICT PLAN EPP77460	2495 Brookfield Drive	030-797-152
LOT F DISTRICT LOT 230 COMOX DISTRICT PLAN EPP77460	2501 Brookfield Drive	030-839-963
LOT E DISTRICT LOT 230 COMOX DISTRICT PLAN EPP77460	2507 Brookfield Drive	

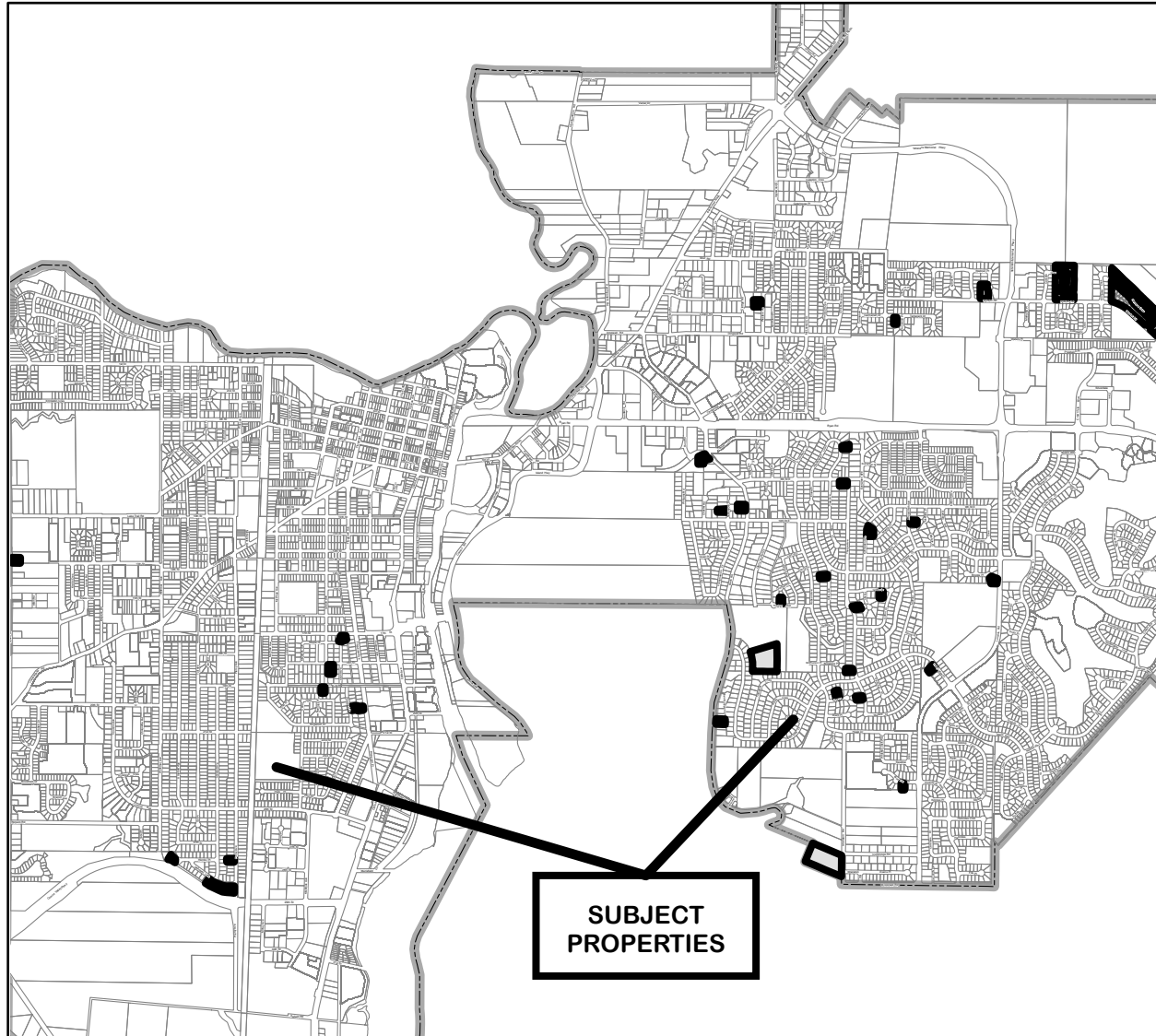
Legal Description	Address	First PID
LOT F DISTRICT LOT 230 COMOX DISTRICT PLAN EPP95261	2709 Brookfield Drive	031-051-499
LOT G DISTRICT LOT 230 COMOX DISTRICT PLAN EPP95261	2403 Brookfield Drive	031-051-502
LOT E DISTRICT LOT 230 COMOX DISTRICT PLAN EPP95261	2417 Brookfield Drive	031-051-481
LOT H DISTRICT LOT 230 COMOX DISTRICT PLAN EPP95261	2397 Brookfield Drive	031-051-511
LOT D DISTRICT LOT 230 COMOX DISTRICT PLAN EPP95261	2425 Brookfield Drive	031-051-472
LOT I DISTRICT LOT 230 COMOX DISTRICT PLAN EPP95261	2391 Brookfield Drive	031-051-529
LOT C DISTRICT LOT 230 COMOX DISTRICT PLAN EPP95261	2433 Brookfield Drive	031-051-464
LOT J DISTRICT LOT 230 COMOX DISTRICT PLAN EPP95261	2385 Brookfield Drive	031-051-537
LOT B DISTRICT LOT 230 COMOX DISTRICT PLAN EPP95261	2441 Brookfield Drive	031-051-456
LOT K DISTRICT LOT 230 COMOX DISTRICT PLAN EPP95261	2379 Brookfield Drive	031-051-545
LOT A DISTRICT LOT 230 COMOX DISTRICT PLAN EPP95261	2449 Brookfield Drive	031-051-448
LOT L DISTRICT LOT 230 COMOX DISTRICT PLAN EPP95261	2373 Brookfield Drive	031-051-553
LOT O DISTRICT LOT 230 COMOX DISTRICT PLAN EPP95261	2548 Branch Avenue	031-051-588
LOT 5 DISTRICT LOT 230 COMOX DISTRICT PLAN EPP88404	2538 Branch Avenue	030-839-904
LOT M DISTRICT LOT 230 COMOX DISTRICT PLAN EPP95261	2367 Brookfield Drive	031-051-561
LOT 7 DISTRICT LOT 230 COMOX DISTRICT PLAN EPP91357	2394 McNish Place	030-797-209
LOT 8 DISTRICT LOT 230 COMOX DISTRICT PLAN EPP88404	2457 Brookfield Drive	030-839-939
LOT 6 DISTRICT LOT 230 COMOX DISTRICT PLAN EPP91357	2398 McNish Place	030-797-195
LOT 6 DISTRICT LOT 230 COMOX DISTRICT PLAN EPP88404	2530 Branch Avenue	030-839-912
LOT 14 DISTRICT LOT 230 COMOX DISTRICT PLAN EPP67321	2361 Brookfield Drive	030-409-446
LOT 8 DISTRICT LOT 230 COMOX DISTRICT PLAN EPP91357	2390 McNish Place	030-797-217
LOT 7 DISTRICT LOT 230 COMOX DISTRICT PLAN EPP88404	2526 Branch Avenue	030-839-921
LOT 5 DISTRICT LOT 230 COMOX DISTRICT PLAN EPP91357	2395 McNish Place	030-797-187
LOT 9 DISTRICT LOT 230 COMOX DISTRICT PLAN EPP88404	2465 Brookfield Drive	030-839-947
LOT 13 DISTRICT LOT 230 COMOX DISTRICT PLAN EPP67321	2355 Brookfield Drive	030-409-438
LOT 9 DISTRICT LOT 230 COMOX DISTRICT PLAN EPP91357	2386 McNish Place	030-797-225
LOT N DISTRICT LOT 230 COMOX DISTRICT PLAN EPP95261	2543 Branch Avenue	031-051-570
LOT 10 DISTRICT LOT 230 COMOX DISTRICT PLAN EPP91357	2382 McNish Place	030-797-233
LOT 5 DISTRICT LOT 230 COMOX DISTRICT PLAN EPP67321	2575 Brookfield Drive	030-409-357
LOT 4 DISTRICT LOT 230 COMOX DISTRICT PLAN EPP88404	2535 Branch Avenue	030-839-891
LOT 10 DISTRICT LOT 230 COMOX DISTRICT PLAN EPP88404	2471 Brookfield Drive	030-839-955
LOT 4 DISTRICT LOT 230 COMOX DISTRICT PLAN EPP91357	2391 McNish Place	030-797-179
LOT 6 DISTRICT LOT 230 COMOX DISTRICT PLAN EPP67321	2569 Brookfield Drive	030-409-365
LOT 3 DISTRICT LOT 230 COMOX DISTRICT PLAN EPP88404	2529 Branch Avenue	030-839-882
LOT 12 DISTRICT LOT 230 COMOX DISTRICT PLAN EPP67321	2544 Brookfield Drive	030-409-420
LOT 7 DISTRICT LOT 230 COMOX DISTRICT PLAN EPP67321	2563 Brookfield Drive	030-409-373
LOT 3 DISTRICT LOT 230 COMOX DISTRICT PLAN EPP91357	2385 McNish Place	030-797-161
LOT 2 DISTRICT LOT 230 COMOX DISTRICT PLAN EPP88404	2523 Branch Avenue	030-839-874
LOT H DISTRICT LOT 230 COMOX DISTRICT PLAN EPP77460	2536 Brookfield Drive	030-546-699
LOT 8 DISTRICT LOT 230 COMOX DISTRICT PLAN EPP67321	2559 Brookfield Drive	030-409-381
LOT 2 DISTRICT LOT 230 COMOX DISTRICT PLAN EPP91357	2381 McNish Place	030-797-152
LOT 11 DISTRICT LOT 230 COMOX DISTRICT PLAN EPP88404	2477 Brookfield Drive	030-839-963
LOT 1 DISTRICT LOT 230 COMOX DISTRICT PLAN EPP88404	2511 Branch Avenue	030-839-866
LOT I DISTRICT LOT 230 COMOX DISTRICT PLAN EPP77460	2532 Brookfield Drive	030-546-702
LOT 9 DISTRICT LOT 230 COMOX DISTRICT PLAN EPP67321	2551 Brookfield Drive	030-409-390
LOT 1 DISTRICT LOT 230 COMOX DISTRICT PLAN VIP63767	2100 Arden Road	023-508-671
LOT A DISTRICT LOT 230 COMOX DISTRICT PLAN EPP14970	2098 Arden Road	028-756-576
LOT B DISTRICT LOT 230 COMOX DISTRICT PLAN EPP14970	2094 Arden Road	028-756-584
LOT 14 DISTRICT LOT 230 COMOX DISTRICT PLAN EPP17208	2079 Morello Place	028-794-133
LOT 9 DISTRICT LOT 230 COMOX DISTRICT PLAN EPP17208	2096 Morello Place	028-794-087
LOT 10 DISTRICT LOT 230 COMOX DISTRICT PLAN EPP17208	2084 Morello Place	028-794-095
LOT 8 DISTRICT LOT 230 COMOX DISTRICT PLAN EPP17208	2099 Lambert Drive	028-794-079
LOT 11 DISTRICT LOT 230 COMOX DISTRICT PLAN EPP17208	2072 Morello Place	028-794-109
LOT 7 DISTRICT LOT 230 COMOX DISTRICT PLAN EPP17208	2087 Lambert Drive	028-794-061
LOT 12 DISTRICT LOT 230 COMOX DISTRICT PLAN EPP17208	2060 Morello Place	028-794-117
LOT 6 DISTRICT LOT 230 COMOX DISTRICT PLAN EPP17208	2075 Lambert Drive	028-794-052
LOT 4 DISTRICT LOT 230 COMOX DISTRICT PLAN EPP17208	2100 Lambert Drive	028-794-036
LOT 5 DISTRICT LOT 230 COMOX DISTRICT PLAN EPP17208	2063 Lambert Drive	028-794-044
LOT 3 DISTRICT LOT 230 COMOX DISTRICT PLAN EPP17208	2086 Lambert Drive	028-794-028
LOT 5 DISTRICT LOT 230 COMOX DISTRICT PLAN VIP89438	2051 Lambert Drive	028-868-561
LOT 2 DISTRICT LOT 230 COMOX DISTRICT PLAN EPP17208	2074 Lambert Drive	028-794-010

Legal Description	Address	First PID
LOT 6 DISTRICT LOT 230 COMOX DISTRICT PLAN VIP89438 THAT PART OF LOT 3, DISTRICT LOT 230, COMOX DISTRICT, PLAN 7444, LYING TO THE SOUTH WEST OF A BOUNDARY PARALLEL TO AND PERPENDICULARLY DISTANT 308 FEET FROM THE NORTH EAST BOUNDARY OF SAID LOT	2039 Lambert Drive	028-868-579
LOT 1 DISTRICT LOT 230 COMOX DISTRICT PLAN EPP17208	2380 20th Street	000-002-364
LOT 4 DISTRICT LOT 230 COMOX DISTRICT PLAN VIP89438	2062 Lambert Drive	028-794-001
LOT 3 DISTRICT LOT 230 COMOX DISTRICT PLAN VIP89438	2050 Lambert Drive	028-868-552
LOT 2 DISTRICT LOT 230 COMOX DISTRICT PLAN VIP89438	2038 Lambert Drive	028-868-544
LOT 1 DISTRICT LOT 230 COMOX DISTRICT PLAN VIP89438	2026 Lambert Drive	028-868-536
LOT B DISTRICT LOT 104 COMOX DISTRICT PLAN EPP8144	2014 Lambert Drive	028-868-528
LOT A DISTRICT LOT 104 COMOX DISTRICT PLAN EPP8144	1951 Tull Avenue	028-358-091
LOT 2 SECTION 79 COMOX DISTRICT PLAN VIP66679	1941 Tull Avenue	028-358-082
LOT 1 SECTION 79 COMOX DISTRICT PLAN VIP66679	235 Willemar Avenue	024-036-137
LOT 7 DISTRICT LOT 158 COMOX DISTRICT PLAN EPP9890	203 Willemar Avenue	024-036-129
LOT 6 DISTRICT LOT 158 COMOX DISTRICT PLAN EPP9890	2760 Nairn Place	028-651-545
LOT 5 DISTRICT LOT 158 COMOX DISTRICT PLAN EPP9890	2750 Nairn Place	028-651-537
LOT 4 DISTRICT LOT 158 COMOX DISTRICT PLAN EPP9890	2740 Nairn Place	028-651-529
	2730 Nairn Place	028-651-511



Zoning Amendment (SSMUH) Bylaw Number 3135
Schedule B₅ Residential One E(R-1E) to Residential Small-Scale Multi-Unit Housing (R-SSMUH). Subject Properties: 4

Legal Description	Address	PID
THAT PART OF LOT 9 OF DISTRICT LOT 104, COMOX DISTRICT, PLAN 2317 SHOWN OUTLINED IN RED ON PLAN 627R	1550 Willemar Avenue	003-563-782
THAT PART OF LOT 8, DISTRICT LOT 104, COMOX DISTRICT, PLAN 2317, LYING TO THE SOUTH EAST OF A LINE BISECTING THE NORTH EASTERLY AND SOUTH WESTERLY BOUNDARIES OF SAID LOT	1540 Willemar Avenue	006-437-214
LOT 4, SECTION 68, COMOX DISTRICT, PLAN 15115	1814 Grieve Avenue	004-192-150
LOT 1, DISTRICT LOT 96, COMOX DISTRICT, PLAN 32210	1915 Cumberland Road	000-715-891



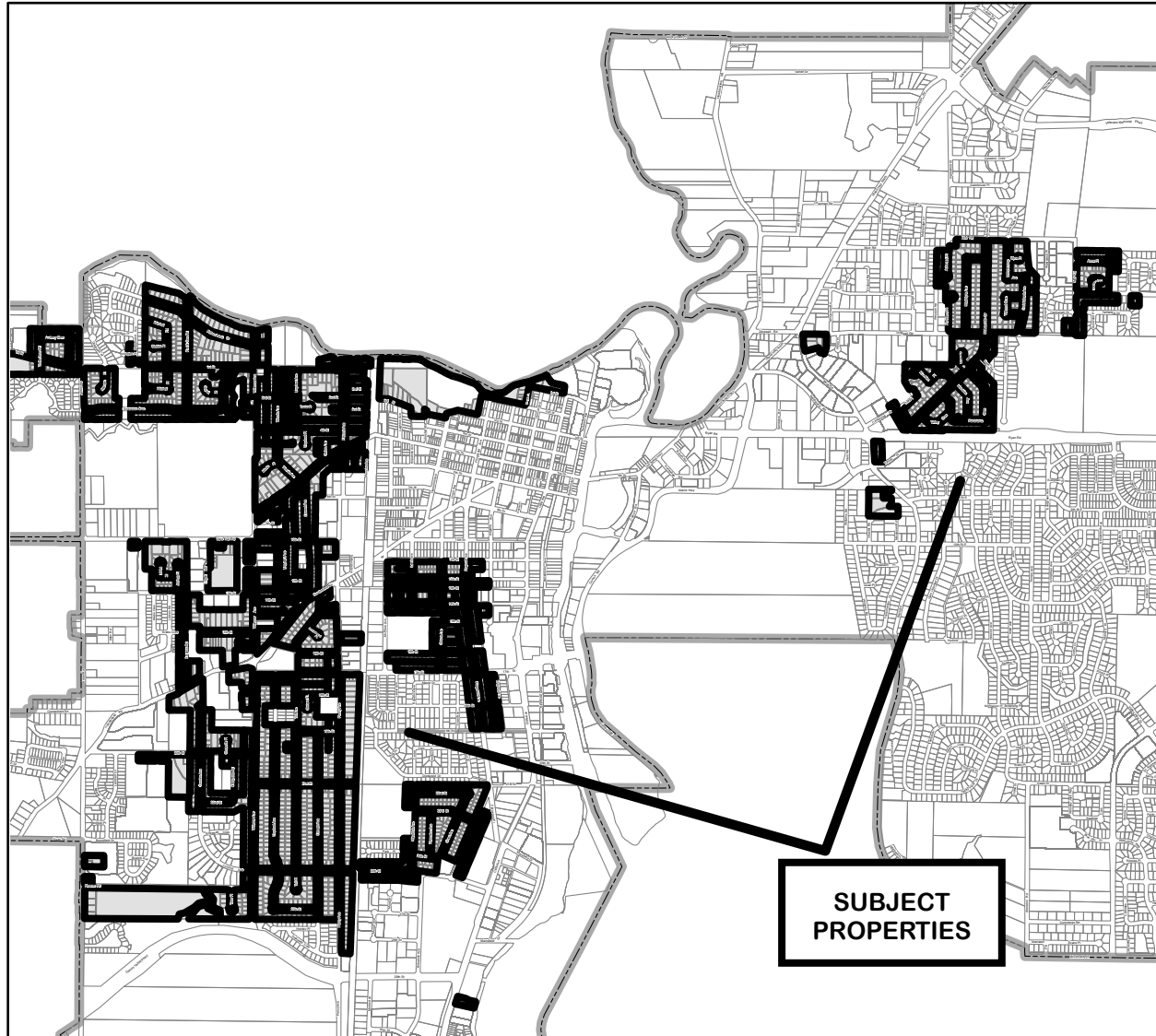
*Zoning Amendment (SSMUH) Bylaw Number 3135
Schedule B₆ Residential One S(R-1S) to Residential Small-Scale Multi-Unit Housing
(R-SSMUH). Subject Properties: 93*

LegalDescription	Address	PID
LOT 15 DISTRICT LOT 231 COMOX DISTRICT PLAN VIP81438	1235 Hornby Place	026-760-622
LOT 1 DISTRICT LOT 231 COMOX DISTRICT PLAN VIP85481	1056 Galloway Crescent	027-607-011
LOT 2 DISTRICT LOT 231 COMOX DISTRICT PLAN VIP85481	1048 Galloway Crescent	027-607-020
LOT 3 DISTRICT LOT 231 COMOX DISTRICT PLAN VIP85481	1040 Galloway Crescent	027-607-038
LOT 4 DISTRICT LOT 231 COMOX DISTRICT PLAN VIP85481	1032 Galloway Crescent	027-607-046
LOT 5 DISTRICT LOT 231 COMOX DISTRICT PLAN VIP85481	1024 Galloway Crescent	027-607-054
LOT 6 DISTRICT LOT 231 COMOX DISTRICT PLAN VIP85481	1016 Galloway Crescent	027-607-062
LOT 7 DISTRICT LOT 231 COMOX DISTRICT PLAN VIP85481	1008 Galloway Crescent	027-607-071
LOT 3 DISTRICT LOT 231 COMOX DISTRICT PLAN VIP84277	2803 Piercy Avenue	027-347-966
LOT A, DISTRICT LOT 96, COMOX DISTRICT, PLAN 38889	1300 Arden Road	000-988-685
LOT 13, BLOCK 3, SECTION 68, COMOX DISTRICT, PLAN 16252	610 19th Street	004-045-611
LOT 17, BLOCK 2, SECTION 68, COMOX DISTRICT, PLAN 16252	1911 Dogwood Drive	000-202-789

Cont. on next pg

Legal Description	Address	PID
LOT 6, BLOCK 2, SECTION 68, COMOX DISTRICT, PLAN 16252	1985 Fitzgerald Avenue	004-034-465
LOT 4, SECTION 68, COMOX DISTRICT, PLAN 15115	1814 Grieve Avenue	004-192-150
LOT A, SECTION 68, COMOX DISTRICT, PLAN 17818	540 17th Street	000-584-401
LOT 1 SECTION 6 COMOX DISTRICT PLAN VIP84940	2745 Sheraton Road	027-504-948
LOT 8, SECTION 9, COMOX DISTRICT, PLAN 47868	1976 Snowbird Lane	012-995-878
LOT J DISTRICT LOT 158 COMOX DISTRICT PLAN VIP79430	2129 Blue Jay Place	026-404-176
LOT 1 SECTION 11 COMOX DISTRICT PLAN VIP66069	1717 Glen Urquhart Drive	023-908-912
LOT 3, SECTION 10, COMOX DISTRICT, PLAN VIP56705	1824 Teal Place	018-310-354
LOT 8, DISTRICT LOT 157, COMOX DISTRICT, PLAN VIP54769	1890 Mallard Drive	017-873-711
LOT 7, DISTRICT LOT 157, COMOX DISTRICT, PLAN 48314	1781 Thorpe Avenue	013-643-134
LOT 3 SECTION 12 COMOX DISTRICT PLAN VIP73809	1573 Hurford Avenue	025-424-416
LOT 2, SECTION 15, COMOX DISTRICT, PLAN 34407	965 Nikolaisen Road	000-288-870
LOT 14, DISTRICT LOT 157, COMOX DISTRICT, PLAN VIP54229	2325 Valley View Drive	017-768-098
LOT 15, DISTRICT LOT 157, COMOX DISTRICT, PLAN 46644	1520 Thorpe Avenue	010-857-605
LOT 7, SECTION 47, COMOX DISTRICT, PLAN VIP55917	1397 Sitka Avenue	018-120-369
LOT 3, SECTION 15, COMOX DISTRICT, PLAN 19130	855 Back Road	000-905-666
LOT 2, SECTIONS 14 AND 15, COMOX DISTRICT, PLAN 22261	425 Back Road	000-230-235
LOT 11 DISTRICT LOT 157 COMOX DISTRICT PLAN 49928	1435 Griffin Drive	015-732-649
LOT 45, DISTRICT LOT 159, COMOX DISTRICT, PLAN 31655	1081 Mantle Drive	000-341-177
LOT 46, DISTRICT LOT 159, COMOX DISTRICT, PLAN 31655	1066 Evergreen Avenue	001-146-777
LOT 1, SECTION 15, COMOX DISTRICT, PLAN 22231	1895 6th Street East	003-343-596
LOT 4 DISTRICT LOT 159 COMOX DISTRICT PLAN 50262	1028 Arrowsmith Avenue	015-952-797
LOT F DISTRICT LOT 159 COMOX DISTRICT PLAN VIP65231 EXCEPT THAT PART IN PLAN VIP67336	944 Brooks Place	023-747-811
LOT 11, SECTION 15, COMOX DISTRICT, PLAN 36414	570 Washington Crescent	000-389-161
LOT B SECTION 17 COMOX DISTRICT PLAN VIP78808	4659 Western Road	026-281-236
LOT 11 DISTRICT LOT 236 COMOX DISTRICT PLAN VIP61892	2031 Tamarack Drive	023-222-646
LOT 1 DISTRICT LOT 236 COMOX DISTRICT PLAN VIP76637	2500 Mission Road	025-882-732
LOT G DISTRICT LOT 236 COMOX DISTRICT PLAN VIP78805	2466 Walbran Place	026-281-171
LOT 13 DISTRICT LOT 236 COMOX DISTRICT PLAN EPP17584	2965 Cascara Crescent	028-812-913
LOT 12 DISTRICT LOT 236 COMOX DISTRICT PLAN EPP17584	2967 Cascara Crescent	028-812-905
LOT 14 DISTRICT LOT 236 COMOX DISTRICT PLAN EPP17584	2963 Cascara Crescent	028-812-921
LOT 11 DISTRICT LOT 236 COMOX DISTRICT PLAN EPP17584	2969 Cascara Crescent	028-812-891
LOT 15 DISTRICT LOT 236 COMOX DISTRICT PLAN EPP17584	2961 Cascara Crescent	028-812-930
LOT 10 DISTRICT LOT 236 COMOX DISTRICT PLAN EPP17584	2977 Cascara Crescent	028-812-883
LOT 16 DISTRICT LOT 236 COMOX DISTRICT PLAN EPP17584	2955 Cascara Crescent	028-812-948
LOT 17 DISTRICT LOT 236 COMOX DISTRICT PLAN EPP17584	2947 Cascara Crescent	028-812-956
LOT 9 DISTRICT LOT 236 COMOX DISTRICT PLAN EPP17584	2962 Cascara Crescent	028-812-875
LOT 18 DISTRICT LOT 236 COMOX DISTRICT PLAN EPP17584	2939 Cascara Crescent	028-812-964
LOT 8 DISTRICT LOT 236 COMOX DISTRICT PLAN EPP17584	2954 Cascara Crescent	028-812-867
LOT 7 DISTRICT LOT 236 COMOX DISTRICT PLAN EPP17584	2948 Cascara Crescent	028-812-859
LOT 1 DISTRICT LOT 236 COMOX DISTRICT PLAN EPP17584	2906 Cascara Crescent	028-812-794
LOT 6 DISTRICT LOT 236 COMOX DISTRICT PLAN EPP17584	2942 Cascara Crescent	028-812-841
LOT 2 DISTRICT LOT 236 COMOX DISTRICT PLAN EPP17584	2912 Cascara Crescent	028-812-808
LOT 5 DISTRICT LOT 236 COMOX DISTRICT PLAN EPP17584	2934 Cascara Crescent	028-812-832
LOT 3 DISTRICT LOT 236 COMOX DISTRICT PLAN EPP17584	2920 Cascara Crescent	028-812-816
LOT 4 DISTRICT LOT 236 COMOX DISTRICT PLAN EPP17584	2924 Cascara Crescent	028-812-824
LOT 31 DISTRICT LOT 236 COMOX DISTRICT PLAN EPP102825	3330 Mission Road	031-341-934
LOT 1 DISTRICT LOT 236 COMOX DISTRICT PLAN EPP102825	3148 Mission Road	031-341-632
LOT 32 DISTRICT LOT 236 COMOX DISTRICT PLAN EPP102825	3328 Klanawa Crescent	031-341-942
LOT 2 DISTRICT LOT 236 COMOX DISTRICT PLAN EPP102825	3156 Mission Road	031-341-641
LOT 3 DISTRICT LOT 236 COMOX DISTRICT PLAN EPP102825	1362 Mission Road	031-341-659
LOT 4 DISTRICT LOT 236 COMOX DISTRICT PLAN EPP102825	3168 Mission Road	031-341-667
LOT 33 DISTRICT LOT 236 COMOX DISTRICT PLAN EPP102825	3311 Klanawa Crescent	031-341-951
LOT 34 DISTRICT LOT 236 COMOX DISTRICT PLAN EPP102825	3389 Klanawa Crescent	031-341-969
LOT 30 DISTRICT LOT 236 COMOX DISTRICT PLAN EPP102825	3324 Klanawa Crescent	031-341-926
LOT 35 DISTRICT LOT 236 COMOX DISTRICT PLAN EPP102825	3200 Mission Road	031-341-993
LOT 5 DISTRICT LOT 236 COMOX DISTRICT PLAN EPP102825	3174 Mission Road	031-341-675
LOT 6 DISTRICT LOT 236 COMOX DISTRICT PLAN EPP102825	3231 Klanawa Crescent	031-341-683
LOT 7 DISTRICT LOT 236 COMOX DISTRICT PLAN EPP102825	3225 Klanawa Crescent	031-341-691

Legal Description	Address	PID
LOT 8 DISTRICT LOT 236 COMOX DISTRICT PLAN EPP102825	3221 Klanawa Crescent	031-341-705
LOT 9 DISTRICT LOT 236 COMOX DISTRICT PLAN EPP102825	3217 Klanawa Crescent	031-341-713
LOT 10 DISTRICT LOT 236 COMOX DISTRICT PLAN EPP102825	3215 Klanawa Crescent	031-341-721
LOT 11 DISTRICT LOT 236 COMOX DISTRICT PLAN EPP102825	3205 Klanawa Crescent	031-341-730
LOT 29 DISTRICT LOT 236 COMOX DISTRICT PLAN EPP102825	3316 Klanawa Crescent	031-341-918
LOT 28 DISTRICT LOT 236 COMOX DISTRICT PLAN EPP102825	3312 Klanawa Crescent	031-341-900
LOT 27 DISTRICT LOT 236 COMOX DISTRICT PLAN EPP102825	3308 Klanawa Crescent	031-341-896
LOT 26 DISTRICT LOT 236 COMOX DISTRICT PLAN EPP102825	3304 Klanawa Crescent	031-341-888
LOT 25 DISTRICT LOT 236 COMOX DISTRICT PLAN EPP102825	3282 Klanawa Crescent	031-341-870
LOT 24 DISTRICT LOT 236 COMOX DISTRICT PLAN EPP102825	3258 Klanawa Crescent	031-341-861
LOT 23 DISTRICT LOT 236 COMOX DISTRICT PLAN EPP102825	3248 Klanawa Crescent	031-341-853
LOT 22 DISTRICT LOT 236 COMOX DISTRICT PLAN EPP102825	3244 Klanawa Crescent	031-341-845
LOT 21 DISTRICT LOT 236 COMOX DISTRICT PLAN EPP102825	3240 Klanawa Crescent	031-341-837
LOT 20 DISTRICT LOT 236 COMOX DISTRICT PLAN EPP102825	3236 Klanawa Crescent	031-341-829
LOT 19 DISTRICT LOT 236 COMOX DISTRICT PLAN EPP102825	3232 Klanawa Crescent	031-341-811
LOT 18 DISTRICT LOT 236 COMOX DISTRICT PLAN EPP102825	3228 Klanawa Crescent	031-341-802
LOT 17 DISTRICT LOT 236 COMOX DISTRICT PLAN EPP102825	3224 Klanawa Crescent	031-341-799
LOT 16 DISTRICT LOT 236 COMOX DISTRICT PLAN EPP102825	3220 Klanawa Crescent	031-341-781
LOT 15 DISTRICT LOT 236 COMOX DISTRICT PLAN EPP102825	3216 Klanawa Crescent	031-341-772
LOT 14 DISTRICT LOT 236 COMOX DISTRICT PLAN EPP102825	3212 Klanawa Crescent	031-341-764
LOT 13 DISTRICT LOT 236 COMOX DISTRICT PLAN EPP102825	3208 Klanawa Crescent	031-341-756
LOT 12 DISTRICT LOT 236 COMOX DISTRICT PLAN EPP102825	3202 Klanawa Crescent	031-341-748



*Zoning Amendment (SSMUH) Bylaw Number 3135
Schedule B7 Residential Two (R-2) to Residential Small-Scale Multi-Unit Housing
(R-SSMUH). Subject Properties: 2,422*

Legal Description	Address	PID
STRATA LOT A DISTRICT LOT 236 COMOX DISTRICT STRATA PLAN VIS3696 TOGETHER WITH AN INTEREST IN THE COMMON PROPERTY IN PROPORTION TO THE UNIT ENTITLEMENT OF THE STRATA LOT AS SHOWN ON FORM 1	2182 Anna Place	023-046-520
LOT 10, DISTRICT LOT 236, COMOX DISTRICT, PLAN VIP59298	2140 Anna Place	018-868-240
LOT 11, DISTRICT LOT 236, COMOX DISTRICT, PLAN VIP59298	2154 Anna Place	018-868-258
STRATA LOT A DISTRICT LOT 236 COMOX DISTRICT STRATA PLAN VIS3695 TOGETHER WITH AN INTEREST IN THE COMMON PROPERTY IN PROPORTION TO THE UNIT ENTITLEMENT OF THE STRATA LOT AS SHOWN ON FORM 1	2168 Anna Place	023-045-141

Cont. on next pg

Legal Description	Address	PID
LOT 3, DISTRICT LOT 231, COMOX DISTRICT, PLAN 37435	2770 Arden Road	001-050-079
LOT 2, DISTRICT LOT 231, COMOX DISTRICT, PLAN 37435	2760 Arden Road	001-050-061
LOT 1, DISTRICT LOT 231, COMOX DISTRICT, PLAN 37435	2730 Arden Road	000-280-411
LOT 1, DISTRICT LOT 231, COMOX DISTRICT, PLAN 35274	2706 Arden Road	000-329-878
LOT A, DISTRICT LOT 230, COMOX DISTRICT, PLAN 23672	2674 Arden Road	003-133-443
LOT 1, DISTRICT LOT 230, COMOX DISTRICT, PLAN 6030, EXCEPT THAT PART IN PLAN 1124R	2626 Arden Road	005-910-081
THAT PART OF LOT 1, DISTRICT LOT 230, COMOX DISTRICT, PLAN 6030, SHOWN OUTLINED IN RED ON PLAN 1124R	2602 Arden Road	005-910-145
STRATA LOT 2 DISTRICT LOT 231 COMOX DISTRICT STRATA PLAN VIS6545 TOGETHER WITH AN INTEREST IN THE COMMON PROPERTY IN PROPORTION TO THE UNIT ENTITLEMENT OF THE STRATA LOT AS SHOWN ON FORM V	2700 Tater Place	027-480-879
LOT 3 DISTRICT LOT 231 COMOX DISTRICT PLAN 7752 EXCEPT THOSE PARTS IN PLANS 35274 AND 37435	2201 Ronson Road	001-800-485
STRATA LOT 1 DISTRICT LOT 231 COMOX DISTRICT STRATA PLAN VIS6422 TOGETHER WITH AN INTEREST IN THE COMMON PROPERTY IN PROPORTION TO THE UNIT ENTITLEMENT OF THE STRATA LOT AS SHOWN ON FORM V	2698 Tater Place	027-290-956
STRATA LOT A DISTRICT LOT 231 COMOX DISTRICT STRATA PLAN VIS6256 TOGETHER WITH AN INTEREST IN THE COMMON PROPERTY IN PROPORTION TO THE UNIT ENTITLEMENT OF THE STRATA LOT AS SHOWN ON FORM V	2691 Tater Place	027-030-458
STRATA LOT 1 DISTRICT LOT 231 COMOX DISTRICT STRATA PLAN VIS6379 TOGETHER WITH AN INTEREST IN THE COMMON PROPERTY IN PROPORTION TO THE UNIT ENTITLEMENT OF THE STRATA LOT AS SHOWN ON FORM V	2687 Tater Place	027-200-019
STRATA LOT 2 DISTRICT LOT 231 COMOX DISTRICT STRATA PLAN VIS6315 TOGETHER WITH AN INTEREST IN THE COMMON PROPERTY IN PROPORTION TO THE UNIT ENTITLEMENT OF THE STRATA LOT AS SHOWN ON FORM V	2727 Willemar Avenue	027-123-553
STRATA LOT 2 DISTRICT LOT 231 COMOX DISTRICT STRATA PLAN VIS6612 TOGETHER WITH AN INTEREST IN THE COMMON PROPERTY IN PROPORTION TO THE UNIT ENTITLEMENT OF THE STRATA LOT AS SHOWN ON FORM V	2694 Tater Place	027-573-371
STRATA LOT 2 DISTRICT LOT 231 COMOX DISTRICT STRATA PLAN VIS6451 TOGETHER WITH AN INTEREST IN THE COMMON PROPERTY IN PROPORTION TO THE UNIT ENTITLEMENT OF THE STRATA LOT AS SHOWN ON FORM V	2683 Tater Place	027-340-651
STRATA LOT 1 DISTRICT LOT 231 COMOX DISTRICT STRATA PLAN VIS6331 TOGETHER WITH AN INTEREST IN THE COMMON PROPERTY IN PROPORTION TO THE UNIT ENTITLEMENT OF THE STRATA LOT AS SHOWN ON FORM V	2717 Willemar Avenue	027-145-964
STRATA LOT 1 DISTRICT LOT 231 COMOX DISTRICT STRATA PLAN VIS6443 TOGETHER WITH AN INTEREST IN THE COMMON PROPERTY IN PROPORTION TO THE UNIT ENTITLEMENT OF THE STRATA LOT AS SHOWN ON FORM V	2690 Tater Place	027-327-744
LOT 18 DISTRICT LOT 231 COMOX DISTRICT PLAN VIP80178	2679 Tater Place	026-531-445

	Address	PID
STRATA LOT 2 DISTRICT LOT 231 COMOX DISTRICT STRATA PLAN VIS6316 TOGETHER WITH AN INTEREST IN THE COMMON PROPERTY IN PROPORTION TO THE UNIT ENTITLEMENT OF THE STRATA LOT AS SHOWN ON FORM V	2707 Willemar Avenue	027-123-570
STRATA LOT 2 DISTRICT LOT 231 COMOX DISTRICT STRATA PLAN VIS6442 TOGETHER WITH AN INTEREST IN THE COMMON PROPERTY IN PROPORTION TO THE UNIT ENTITLEMENT OF THE STRATA LOT AS SHOWN ON FORM V	2686 Tater Place	027-327-710
STRATA LOT B, DISTRICT LOT 231, COMOX DISTRICT, STRATA PLAN VIS2238, TOGETHER WITH AN INTEREST IN THE COMMON PROPERTY IN PROPORTION TO THE UNIT ENTITLEMENT OF THE STRATA LOT AS SHOWN ON FORM 1	2726 Willemar Avenue	017-625-335
STRATA LOT 1 DISTRICT LOT 231 COMOX DISTRICT STRATA PLAN VIS6332 TOGETHER WITH AN INTEREST IN THE COMMON PROPERTY IN PROPORTION TO THE UNIT ENTITLEMENT OF THE STRATA LOT AS SHOWN ON FORM V	2697 Willemar Avenue	027-145-999
STRATA LOT 2 DISTRICT LOT 231 COMOX DISTRICT STRATA PLAN VIS6441 TOGETHER WITH AN INTEREST IN THE COMMON PROPERTY IN PROPORTION TO THE UNIT ENTITLEMENT OF THE STRATA LOT AS SHOWN ON FORM V	2682 Tater Place	027-327-671
STRATA LOT B, DISTRICT LOT 231, COMOX DISTRICT, STRATA PLAN VIS2171, TOGETHER WITH AN INTEREST IN THE COMMON PROPERTY IN PROPORTION TO THE UNIT ENTITLEMENT OF THE STRATA LOT AS SHOWN ON FORM 1	2710 Willemar Avenue	017-501-482
STRATA LOT 1 DISTRICT LOT 231 COMOX DISTRICT STRATA PLAN VIS6317 TOGETHER WITH AN INTEREST IN THE COMMON PROPERTY IN PROPORTION TO THE UNIT ENTITLEMENT OF THE STRATA LOT AS SHOWN ON FORM V	2687 Willemar Avenue	027-123-987
LOT 8 DISTRICT LOT 231 COMOX DISTRICT PLAN VIP80178 STRATA LOT A, DISTRICT LOT 231, COMOX DISTRICT, STRATA PLAN VIS2204, TOGETHER WITH AN INTEREST IN THE COMMON PROPERTY IN PROPORTION TO THE UNIT ENTITLEMENT OF THE STRATA LOT AS SHOWN ON FORM 1	2678 Tater Place	026-531-348
LOT 11, DISTRICT LOT 231, COMOX DISTRICT, PLAN 29854 STRATA LOT 2 DISTRICT LOT 231 COMOX DISTRICT STRATA PLAN VIS6440 TOGETHER WITH AN INTEREST IN THE COMMON PROPERTY IN PROPORTION TO THE UNIT ENTITLEMENT OF THE STRATA LOT AS SHOWN ON FORM V	2698 Willemar Avenue	017-531-268
LOT 12, DISTRICT LOT 231, COMOX DISTRICT, PLAN 29854 STRATA LOT 2 DISTRICT LOT 231 COMOX DISTRICT STRATA PLAN VIS6318 TOGETHER WITH AN INTEREST IN THE COMMON PROPERTY IN PROPORTION TO THE UNIT ENTITLEMENT OF THE STRATA LOT AS SHOWN ON FORM V	2715 Urquhart Avenue	001-336-673
LOT 7, DISTRICT LOT 231, COMOX DISTRICT, PLAN 29854	2668 Tater Place	027-345-700
LOT 80, DISTRICT LOT 231, COMOX DISTRICT, PLAN 29854	2705 Urquhart Avenue	001-336-681
LOT 13, DISTRICT LOT 231, COMOX DISTRICT, PLAN 29854	2662 Tater Place	027-124-487
	2688 Willemar Avenue	001-336-657
	1190 27th Street	001-337-157
	2685 Urquhart Avenue	000-839-671

Legal Description	Address	PID
LOT 79 DISTRICT LOT 231 COMOX DISTRICT PLAN 29854	1170 27th Street	001-337-149
LOT 6, DISTRICT LOT 231, COMOX DISTRICT, PLAN 29854	2676 Willemar Avenue	001-336-649
LOT 14, DISTRICT LOT 231, COMOX DISTRICT, PLAN 29854	2681 Urquhart Avenue	000-179-841
LOT 78, DISTRICT LOT 231, COMOX DISTRICT, PLAN 29854	1150 27th Street	001-337-131
LOT 5, DISTRICT LOT 231, COMOX DISTRICT, PLAN 29854	2666 Willemar Avenue	001-336-631
STRATA LOT B, DISTRICT LOT 230, COMOX DISTRICT, STRATA PLAN VIS2052 TOGETHER WITH AN INTEREST IN THE COMMON PROPERTY IN PROPORTION TO THE UNIT ENTITLEMENT OF THE STRATA LOT AS SHOWN ON FORM 1	2627 Willemar Avenue	016-971-647
LOT 77, DISTRICT LOT 231, COMOX DISTRICT, PLAN 29854	1120 27th Street	001-337-122
LOT 15, DISTRICT LOT 231, COMOX DISTRICT, PLAN 29854	2669 Urquhart Avenue	001-336-690
LOT 17, DISTRICT LOT 230, COMOX DISTRICT, PLAN 30781	2613 Willemar Avenue	001-217-569
LOT 4 DISTRICT LOT 231 COMOX DISTRICT PLAN 29854	2646 Willemar Avenue	001-336-622
LOT 26, DISTRICT LOT 231, COMOX DISTRICT, PLAN 29854	2690 Urquhart Avenue	001-336-789
LOT 76, DISTRICT LOT 231, COMOX DISTRICT, PLAN 29854	1110 27th Street	001-337-114
LOT 16, DISTRICT LOT 231, COMOX DISTRICT, PLAN 29854	2655 Urquhart Avenue	001-336-703
LOT 27, DISTRICT LOT 231, COMOX DISTRICT, PLAN 29854	1165 27th Street	000-078-387
LOT 16, DISTRICT LOT 230, COMOX DISTRICT, PLAN 30781	2601 Willemar Avenue	001-217-551
LOT 3, DISTRICT LOT 231, COMOX DISTRICT, PLAN 29854	2630 Willemar Avenue	001-336-614
LOT 75, DISTRICT LOT 231, COMOX DISTRICT, PLAN 29854	1090 27th Street	001-337-106
STRATA LOT B SECTION 67 COMOX DISTRICT STRATA PLAN VIS6975 TOGETHER WITH AN INTEREST IN THE COMMON PROPERTY IN PROPORTION TO THE UNIT ENTITLEMENT OF THE STRATA LOT AS SHOWN ON FORM V	2870 Piercy Avenue	028-238-052
LOT 28, DISTRICT LOT 231, COMOX DISTRICT, PLAN 29854	1135 27th Street	000-036-536
LOT 17, DISTRICT LOT 231, COMOX DISTRICT, PLAN 29854	2635 Urquhart Avenue	001-336-711
LOT 25 DISTRICT LOT 231 COMOX DISTRICT PLAN 29854	2670 Urquhart Avenue	001-336-771
LOT 2, DISTRICT LOT 231, COMOX DISTRICT, PLAN 29854	2618 Willemar Avenue	000-141-241
LOT 74, DISTRICT LOT 231, COMOX DISTRICT, PLAN 29854	1070 27th Street	001-337-092
STRATA LOT A DISTRICT LOT 67 COMOX DISTRICT STRATA PLAN VIS6762 TOGETHER WITH AN INTEREST IN THE COMMON PROPERTY IN PROPORTION TO THE UNIT ENTITLEMENT OF THE STRATA LOT AS SHOWN ON FORM V	2856 Piercy Avenue	027-835-839
LOT 29, DISTRICT LOT 231, COMOX DISTRICT, PLAN 29854	1115 27th Street	001-336-797
STRATA LOT 2 DISTRICT LOT 230 COMOX DISTRICT STRATA PLAN VIS5825 TOGETHER WITH AN INTEREST IN THE COMMON PROPERTY IN PROPORTION TO THE UNIT ENTITLEMENT OF THE STRATA LOT AS SHOWN ON FORM V	2491 Willemar Avenue	026-351-501
LOT 24, DISTRICT LOT 231, COMOX DISTRICT, PLAN 29854	2640 Urquhart Avenue	001-336-762
LOT 73, DISTRICT LOT 231, COMOX DISTRICT, PLAN 29854	1050 27th Street	000-644-820
LOT 1, DISTRICT LOT 231, COMOX DISTRICT, PLAN 29854	2608 Willemar Avenue	001-336-592
LOT 30, DISTRICT LOT 231, COMOX DISTRICT, PLAN 29854	1095 27th Street	000-110-108

Legal Description	Address	PID
STRATA LOT A SECTION 67 COMOX DISTRICT STRATA PLAN VIS6717 TOGETHER WITH AN INTEREST IN THE COMMON PROPERTY IN PROPORTION TO THE UNIT ENTITLEMENT OF THE STRATA LOT AS SHOWN ON FORM V	2844 Piercy Avenue	027-735-834
LOT 14, DISTRICT LOT 230, COMOX DISTRICT, PLAN 30781	2449 Willemar Avenue	000-324-833
LOT 72, DISTRICT LOT 231, COMOX DISTRICT, PLAN 29854	1010 27th Street	001-337-084
LOT 18, DISTRICT LOT 231, COMOX DISTRICT, PLAN 29854	1280 26th Street	000-419-397
LOT 31, DISTRICT LOT 231, COMOX DISTRICT, PLAN 29854	1065 27th Street	000-143-961
LOT 23, DISTRICT LOT 231, COMOX DISTRICT, PLAN 29854	2632 Urquhart Avenue	001-336-754
LOT 4 SECTION 67 COMOX DISTRICT PLAN VIP85572	2832 Piercy Avenue	027-618-340
LOT 19, DISTRICT LOT 231, COMOX DISTRICT, PLAN 29854	2625 Urquhart Avenue	000-092-240
LOT 43, DISTRICT LOT 231, COMOX DISTRICT, PLAN 29854	2665 Tull Place	001-307-410
STRATA LOT A, DISTRICT LOT 230, COMOX DISTRICT, STRATA PLAN VIS2434 TOGETHER WITH AN INTEREST IN THE COMMON PROPERTY IN PROPORTION TO THE UNIT ENTITLEMENT OF THE STRATA LOT AS SHOWN ON FORM 1	2425 Willemar Avenue	017-887-461
LOT 42 DISTRICT LOT 231 COMOX DISTRICT PLAN 29854	2670 Tull Place	001-336-878
LOT 32, DISTRICT LOT 231, COMOX DISTRICT, PLAN 29854	1045 27th Street	001-336-801
STRATA LOT 2, DISTRICT LOT 231, COMOX DISTRICT, STRATA PLAN VIS3394 TOGETHER WITH AN INTEREST IN THE COMMON PROPERTY IN PROPORTION TO THE UNIT ENTITLEMENT OF THE STRATA LOT AS SHOWN ON FORM 1	2730 Stewart Avenue	018-913-202
LOT 44, DISTRICT LOT 231, COMOX DISTRICT, PLAN 29854	2635 Tull Place	000-107-000
LOT 3 SECTION 67 COMOX DISTRICT PLAN VIP85572	2820 Piercy Avenue	027-618-331
STRATA LOT B DISTRICT LOT 104 COMOX DISTRICT STRATA PLAN EPS847 TOGETHER WITH AN INTEREST IN THE COMMON PROPERTY IN PROPORTION TO THE UNIT ENTITLEMENT OF THE STRATA LOT AS SHOWN ON FORM V	2488 Willemar Avenue	028-850-611
LOT 20, DISTRICT LOT 231, COMOX DISTRICT, PLAN 29854	1230 26th Street	001-336-720
STRATA LOT B, DISTRICT LOT 230, COMOX DISTRICT, STRATA PLAN VIS2369 TOGETHER WITH AN INTEREST IN THE COMMON PROPERTY IN PROPORTION TO THE UNIT ENTITLEMENT OF THE STRATA LOT AS SHOWN ON FORM 1	2407 Willemar Avenue	017-811-830
LOT 22, DISTRICT LOT 231, COMOX DISTRICT, PLAN 29854	2628 Urquhart Avenue	001-336-746
LOT 33, DISTRICT LOT 231, COMOX DISTRICT, PLAN 29854	1025 27th Street	001-336-819
LOT 4, DISTRICT LOT 230, COMOX DISTRICT, PLAN 32656	2245 Cousins Avenue	000-172-022
LOT 60, DISTRICT LOT 231, COMOX DISTRICT, PLAN 29854	2710 Stewart Avenue	001-336-991
LOT 2 SECTION 67 COMOX DISTRICT PLAN VIP85572	2806 Piercy Avenue	027-618-323
STRATA LOT A, DISTRICT LOT 230, COMOX DISTRICT, STRATA PLAN VIS2356 TOGETHER WITH AN INTEREST IN THE COMMON PROPERTY IN PROPORTION TO THE UNIT ENTITLEMENT OF THE STRATA LOT AS SHOWN ON FORM 1	2393 Willemar Avenue	017-793-441
LOT A, DISTRICT LOT 104, COMOX DISTRICT, PLAN 30663	1281 26th Street	001-236-172

Legal Description	Address	PID
STRATA LOT A, DISTRICT LOT 231, COMOX DISTRICT, STRATA PLAN 2021, TOGETHER WITH AN INTEREST IN THE COMMON PROPERTY IN PROPORTION TO THE UNIT ENTITLEMENT OF THE STRATA LOT AS SHOWN ON FORM 1	2660 Tull Place	016-688-490
LOT 34, DISTRICT LOT 231, COMOX DISTRICT, PLAN 29854	1005 27th Street	001-130-676
LOT A DISTRICT LOT 104 COMOX DISTRICT PLAN EPP13254	2440 Willemar Avenue	028-679-288
LOT 45, DISTRICT LOT 231, COMOX DISTRICT, PLAN 29854	2625 Tull Place	001-336-886
LOT 62, DISTRICT LOT 231, COMOX DISTRICT, PLAN 29854	2735 Piercy Avenue	000-557-111
LOT 21, DISTRICT LOT 231, COMOX DISTRICT, PLAN 29854	1190 26th Street	001-336-738
LOT B, DISTRICT LOT 104, COMOX DISTRICT, PLAN 30663	1249 26th Street	001-236-181
STRATA LOT 1 DISTRICT LOT 230 COMOX DISTRICT STRATA PLAN VIS3702 TOGETHER WITH AN INTEREST IN THE COMMON PROPERTY IN PROPORTION TO THE UNIT ENTITLEMENT OF THE STRATA LOT AS SHOWN ON FORM 1	2215 Cousins Avenue	023-052-082
LOT 1 SECTION 67 COMOX DISTRICT PLAN VIP85572	2792 Piercy Avenue	027-618-315
LOT 59, DISTRICT LOT 231, COMOX DISTRICT, PLAN 29854	2690 Stewart Avenue	001-336-983
STRATA LOT B DISTRICT LOT 230 COMOX DISTRICT STRATA PLAN VIS3650 TOGETHER WITH AN INTEREST IN THE COMMON PROPERTY IN PROPORTION TO THE UNIT ENTITLEMENT OF THE STRATA LOT AS SHOWN ON FORM 1	2375 Willemar Avenue	023-029-412
LOT 35, DISTRICT LOT 231, COMOX DISTRICT, PLAN 29854	2665 Stewart Avenue	001-336-827
LOT C, DISTRICT LOT 104, COMOX DISTRICT, PLAN 30663	1199 26th Street	000-419-435
LOT A, DISTRICT LOT 104, COMOX DISTRICT, PLAN 19247	2420 Willemar Avenue	003-720-985
LOT 63, DISTRICT LOT 231, COMOX DISTRICT, PLAN 29854	2705 Piercy Avenue	001-337-009
LOT 46, DISTRICT LOT 231, COMOX DISTRICT, PLAN 29854	1150 26th Street	001-336-894
LOT 40, DISTRICT LOT 231, COMOX DISTRICT, PLAN 29854	2640 Tull Place	001-336-851
LOT 1, SECTION 67, COMOX DISTRICT, PLAN VIP58349	2780 Piercy Avenue	018-680-038
LOT 9 DISTRICT LOT 230 COMOX DISTRICT PLAN 30781	2367 Willemar Avenue	001-217-496
STRATA LOT B DISTRICT LOT 230 COMOX DISTRICT STRATA PLAN VIS6222 TOGETHER WITH AN INTEREST IN THE COMMON PROPERTY IN PROPORTION TO THE UNIT ENTITLEMENT OF THE STRATA LOT AS SHOWN ON FORM V	2195 Cousins Avenue	026-988-721
STRATA LOT B, DISTRICT LOT 231, COMOX DISTRICT, STRATA PLAN 1091, TOGETHER WITH AN INTEREST IN THE COMMON PROPERTY IN PROPORTION TO THE UNIT ENTITLEMENT OF THE STRATA LOT AS SHOWN ON FORM 1	2686 Stewart Avenue	000-582-841
LOT 12, DISTRICT LOT 230, COMOX DISTRICT, PLAN 32656	1790 22nd Street	000-029-891
LOT 17, DISTRICT LOT 104, COMOX DISTRICT, PLAN 36067	2477 Urquhart Avenue	000-374-334
LOT 36, DISTRICT LOT 231, COMOX DISTRICT, PLAN 29854	2655 Stewart Avenue	001-336-835
LOT 47, DISTRICT LOT 231, COMOX DISTRICT, PLAN 29854	1130 26th Street	001-336-908
LOT 64, DISTRICT LOT 231, COMOX DISTRICT, PLAN 29854	2695 Piercy Avenue	001-337-017
LOT 1, DISTRICT LOT 104, COMOX DISTRICT, PLAN 18335	2400 Willemar Avenue	003-732-941
LOT A, DISTRICT LOT 230, COMOX DISTRICT, PLAN 23690	2096 20th Street	003-135-241
LOT 39, DISTRICT LOT 231, COMOX DISTRICT, PLAN 29854	2620 Tull Place	000-118-737
LOT B, SECTION 67, COMOX DISTRICT, PLAN 49163	2750 Piercy Avenue	014-857-707

Legal Description	Address	PID
LOT 13, DISTRICT LOT 230, COMOX DISTRICT, PLAN 32656	1660 22nd Street	000-172-138
LOT 8, DISTRICT LOT 230, COMOX DISTRICT, PLAN 30781	2341 Willemar Avenue	001-217-488
LOT 1, DISTRICT LOT 230, COMOX DISTRICT, PLAN 32656	2155 Cousins Avenue	000-172-014
LOT 57, DISTRICT LOT 231, COMOX DISTRICT, PLAN 29854	2678 Stewart Avenue	001-336-975
LOT 16 DISTRICT LOT 104 COMOX DISTRICT PLAN 36067	2439 Urquhart Avenue	000-040-207
LOT 37, DISTRICT LOT 231, COMOX DISTRICT, PLAN 29854	2635 Stewart Avenue	000-118-729
LOT 1, DISTRICT LOT 230, COMOX DISTRICT, PLAN 30563	2048 20th Street	001-242-725
LOT D, DISTRICT LOT 104, COMOX DISTRICT, PLAN 30663	2590 Urquhart Avenue	001-236-202
LOT 14, DISTRICT LOT 230, COMOX DISTRICT, PLAN 32656	1600 22nd Street	000-172-146
LOT 65, DISTRICT LOT 231, COMOX DISTRICT, PLAN 29854	2685 Piercy Avenue	001-337-033
LOT A, DISTRICT LOT 104, COMOX DISTRICT, PLAN 17757	2380 Willemar Avenue	003-809-099
LOT A, SECTION 67, COMOX DISTRICT, PLAN 49163	2730 Piercy Avenue	014-857-685
LOT 7, DISTRICT LOT 230, COMOX DISTRICT, PLAN 30781	2327 Willemar Avenue	001-217-470
LOT 48, DISTRICT LOT 231, COMOX DISTRICT, PLAN 29854	2603 Tull Place	001-336-916
LOT 2, DISTRICT LOT 230, COMOX DISTRICT, PLAN 30563	2030 20th Street	001-242-733
LOT 15, DISTRICT LOT 104, COMOX DISTRICT, PLAN 36067	2419 Urquhart Avenue	000-008-737
LOT 56, DISTRICT LOT 231, COMOX DISTRICT, PLAN 29854	2660 Stewart Avenue	001-336-967
LOT 15, DISTRICT LOT 230, COMOX DISTRICT, PLAN 32656	1540 22nd Street	000-172-154
LOT E, DISTRICT LOT 104, COMOX DISTRICT, PLAN 30663	1147 26th Street	001-236-229
LOT 38, DISTRICT LOT 231, COMOX DISTRICT, PLAN 29854	2625 Stewart Avenue	001-336-843
LOT 18, DISTRICT LOT 104, COMOX DISTRICT, PLAN 36067	2474 Urquhart Avenue	000-374-342
LOT F, DISTRICT LOT 230, COMOX DISTRICT, PLAN 16977	2115 Cousins Avenue	004-113-993
LOT 5 DISTRICT LOT 230 COMOX DISTRICT PLAN 32656	2180 Cousins Avenue	000-172-031
LOT 1, SECTIONS 66 AND 67, COMOX DISTRICT, PLAN 46540	2700 Piercy Avenue	010-664-769
LOT 49, DISTRICT LOT 231, COMOX DISTRICT, PLAN 29854	1070 26th Street	001-336-924
LOT 66, DISTRICT LOT 231, COMOX DISTRICT, PLAN 29854	2675 Piercy Avenue	001-337-041
STRATA LOT 2 DISTRICT LOT 104 COMOX DISTRICT STRATA PLAN 1920 TOGETHER WITH AN INTEREST IN THE COMMON PROPERTY IN PROPORTION TO THE UNIT ENTITLEMENT OF THE STRATA LOT AS SHOWN ON FORM 1	2350 Willemar Avenue	016-117-085
LOT 6, DISTRICT LOT 230, COMOX DISTRICT, PLAN 30781	2309 Willemar Avenue	001-217-461
LOT 16, DISTRICT LOT 230, COMOX DISTRICT, PLAN 32656	1500 22nd Street	000-172-171
LOT F DISTRICT LOT 104 COMOX DISTRICT PLAN 30663	1135 26th Street	001-236-245
LOT 14, DISTRICT LOT 104, COMOX DISTRICT, PLAN 36067	2387 Urquhart Avenue	000-040-193
STRATA LOT B, DISTRICT LOT 231, COMOX DISTRICT, STRATA PLAN 1774 TOGETHER WITH AN INTEREST IN THE COMMON PROPERTY IN PROPORTION TO THE UNIT ENTITLEMENT OF THE STRATA LOT AS SHOWN ON FORM 1	2646 Stewart Avenue	014-563-622
LOT 6, DISTRICT LOT 230, COMOX DISTRICT, PLAN 32656	1653 22nd Street	000-172-057
LOT 50 DISTRICT LOT 231 COMOX DISTRICT PLAN 29854	1050 26th Street	001-336-932
LOT 19, DISTRICT LOT 104, COMOX DISTRICT, PLAN 36067	2452 Urquhart Avenue	000-374-351
STRATA LOT A SECTION 66 COMOX DISTRICT STRATA PLAN VIS5577 TOGETHER WITH AN INTEREST IN THE COMMON PROPERTY IN PROPORTION TO THE UNIT ENTITLEMENT OF THE STRATA LOT AS SHOWN ON FORM V	2692 Piercy Avenue	025-983-709

Legal Description	Address	PID
STRATA LOT A, DISTRICT LOT 230, COMOX DISTRICT, STRATA PLAN VIS2228 TOGETHER WITH AN INTEREST IN THE COMMON PROPERTY IN PROPORTION TO THE UNIT ENTITLEMENT OF THE STRATA LOT AS SHOWN ON FORM 1	1998 20th Street	017-583-993
LOT 5, DISTRICT LOT 230, COMOX DISTRICT, PLAN 30781	2279 Willemar Avenue	001-217-453
LOT 17, DISTRICT LOT 230, COMOX DISTRICT, PLAN 32656	1450 22nd Street	000-172-189
STRATA LOT B, DISTRICT LOT 104, COMOX DISTRICT, STRATA PLAN 1919 TOGETHER WITH AN INTEREST IN THE COMMON PROPERTY IN PROPORTION TO THE UNIT ENTITLEMENT OF THE STRATA LOT AS SHOWN ON FORM 1	2316 Willemar Avenue	016-117-379
LOT 67, DISTRICT LOT 231, COMOX DISTRICT, PLAN 29854	2655 Piercy Avenue	001-337-050
LOT 8, SECTION 67, COMOX DISTRICT, PLAN VIP55151	2940 Cliffe Avenue	017-957-559
LOT G, DISTRICT LOT 230, COMOX DISTRICT, PLAN 16977	2085 Cousins Avenue	004-117-859
LOT 7, DISTRICT LOT 230, COMOX DISTRICT, PLAN 32656	1609 22nd Street	000-172-065
LOT 13, DISTRICT LOT 104, COMOX DISTRICT, PLAN 36067	2369 Urquhart Avenue	000-374-318
LOT 47, DISTRICT LOT 104, COMOX DISTRICT, PLAN 36067	2475 Tull Avenue	000-374-733
LOT 18, DISTRICT LOT 230, COMOX DISTRICT, PLAN 32656	1390 22nd Street	000-172-197
LOT 13, DISTRICT LOT 104, COMOX DISTRICT, PLAN 30294	1083 26th Street	001-281-003
LOT 51, DISTRICT LOT 231, COMOX DISTRICT, PLAN 29854	1028 26th Street	000-008-842
LOT 54, DISTRICT LOT 231, COMOX DISTRICT, PLAN 29854	2630 Stewart Avenue	000-110-914
STRATA LOT B, DISTRICT LOT 230, COMOX DISTRICT, STRATA PLAN VIS2574 TOGETHER WITH AN INTEREST IN THE COMMON PROPERTY IN PROPORTION TO THE UNIT ENTITLEMENT OF THE STRATA LOT AS SHOWN ON FORM 1	1980 20th Street	018-040-225
LOT 9, SECTION 66, COMOX DISTRICT, PLAN 30332	2688 Piercy Avenue	001-261-819
LOT 20, DISTRICT LOT 104, COMOX DISTRICT, PLAN 36067	2426 Urquhart Avenue	000-374-369
LOT 4, DISTRICT LOT 230, COMOX DISTRICT, PLAN 30781	2259 Willemar Avenue	000-019-682
LOT E, DISTRICT LOT 230, COMOX DISTRICT, PLAN 16977	2110 Cousins Avenue	000-554-375
LOT 1, DISTRICT LOT 104, COMOX DISTRICT, PLAN 36067	2300 Willemar Avenue	000-000-612
LOT 8, DISTRICT LOT 230, COMOX DISTRICT, PLAN 32656	1551 22nd Street	000-172-073
LOT 68, DISTRICT LOT 231, COMOX DISTRICT, PLAN 29854	2645 Piercy Avenue	000-206-822
LOT 19, DISTRICT LOT 230, COMOX DISTRICT, PLAN 32656	1300 22nd Street	000-172-219
LOT 12, DISTRICT LOT 104, COMOX DISTRICT, PLAN 36067	2345 Urquhart Avenue	000-374-300
LOT 46, DISTRICT LOT 104, COMOX DISTRICT, PLAN 36067	2449 Tull Avenue	000-374-725
LOT A, DISTRICT LOT 104, COMOX DISTRICT, PLAN 35596	2552 Tull Avenue	000-348-805
LOT 4, DISTRICT LOT 230, COMOX DISTRICT, PLAN 1406, EXCEPT THOSE PARTS IN PLANS 24424 AND 45657	1960 20th Street	007-487-550
LOT H, DISTRICT LOT 230, COMOX DISTRICT, PLAN 16977	2065 Cousins Avenue	004-129-971
LOT 8, SECTION 66, COMOX DISTRICT, PLAN 30332	2680 Piercy Avenue	001-261-801
LOT 53 DISTRICT LOT 231 COMOX DISTRICT PLAN 29854	2620 Stewart Avenue	001-336-959
LOT 3, DISTRICT LOT 230, COMOX DISTRICT, PLAN 30781	2253 Willemar Avenue	001-217-445
LOT 9, DISTRICT LOT 230, COMOX DISTRICT, PLAN 32656	1505 22nd Street	000-172-081
LOT 21, DISTRICT LOT 104, COMOX DISTRICT, PLAN 36067	2400 Urquhart Avenue	000-040-215
LOT 2, DISTRICT LOT 104, COMOX DISTRICT, PLAN 33353	2260 Willemar Avenue	000-134-945

Legal Description	Address	PID
LOT 4, DISTRICT LOT 230, COMOX DISTRICT, PLAN 27451	2090 Cousins Avenue	000-163-961
LOT 69, DISTRICT LOT 231, COMOX DISTRICT, PLAN 29854	2635 Piercy Avenue	001-337-068
LOT 12, DISTRICT LOT 104, COMOX DISTRICT, PLAN 30294	1061 26th Street	001-280-996
LOT 11 DISTRICT LOT 104 COMOX DISTRICT PLAN 36067	2313 Urquhart Avenue	000-374-296
LOT 45, DISTRICT LOT 104, COMOX DISTRICT, PLAN 36067	2415 Tull Avenue	000-374-717
LOT 11, DISTRICT LOT 104, COMOX DISTRICT, PLAN 30294	1035 26th Street	001-280-988
LOT 10 DISTRICT LOT 230 COMOX DISTRICT PLAN 32656	1457 22nd Street	000-172-103
LOT 20 DISTRICT LOT 230 COMOX DISTRICT PLAN 32656	1250 22nd Street	000-172-227
LOT 7, SECTION 66, COMOX DISTRICT, PLAN 30332	2666 Piercy Avenue	001-261-797
LOT 2, DISTRICT LOT 230, COMOX DISTRICT, PLAN 30781	2231 Willemar Avenue	001-217-437
LOT B DISTRICT LOT 104 COMOX DISTRICT PLAN 35596	2494 Tull Avenue	000-348-813
LOT 22, DISTRICT LOT 104, COMOX DISTRICT, PLAN 36067	2378 Urquhart Avenue	000-374-377
LOT 52 DISTRICT LOT 231 COMOX DISTRICT PLAN 29854	1010 26th Street	001-336-941
LOT 1, DISTRICT LOT 104, COMOX DISTRICT, PLAN 33353	2250 Willemar Avenue	000-237-761
LOT I, DISTRICT LOT 230, COMOX DISTRICT, PLAN 16977	2035 Cousins Avenue	004-110-277
LOT 3, DISTRICT LOT 230, COMOX DISTRICT, PLAN 27451	2070 Cousins Avenue	002-104-687
LOT 10, DISTRICT LOT 104, COMOX DISTRICT, PLAN 36067	2287 Urquhart Avenue	000-374-288
LOT 70, DISTRICT LOT 231, COMOX DISTRICT, PLAN 29854	2615 Piercy Avenue	001-337-076
LOT 11, DISTRICT LOT 230, COMOX DISTRICT, PLAN 32656	1401 22nd Street	000-172-111
LOT 1, DISTRICT LOT 230, COMOX DISTRICT, PLAN 45657	1910 20th Street	008-484-317
LOT 44, DISTRICT LOT 104, COMOX DISTRICT, PLAN 36067	2391 Tull Avenue	000-374-709
LOT 1, DISTRICT LOT 104, COMOX DISTRICT, PLAN 34523	2555 Stewart Avenue	000-294-004
LOT 6, SECTION 66, COMOX DISTRICT, PLAN 30332	2652 Piercy Avenue	001-261-789
STRATA LOT 1 DISTRICT LOT 230 COMOX DISTRICT STRATA PLAN VIS5128 TOGETHER WITH AN INTEREST IN THE COMMON PROPERTY IN PROPORTION TO THE UNIT ENTITLEMENT OF THE STRATA LOT AS SHOWN ON FORM V	2215 Willemar Avenue	025-120-603
LOT C, DISTRICT LOT 104, COMOX DISTRICT, PLAN 35596	2444 Tull Avenue	000-091-995
LOT 23, DISTRICT LOT 104, COMOX DISTRICT, PLAN 36067	2352 Urquhart Avenue	000-374-407
LOT 4 DISTRICT LOT 230 COMOX DISTRICT PLAN 36065	2025 Cousins Avenue	000-373-907
LOT 21 DISTRICT LOT 230 COMOX DISTRICT PLAN 32656	2200 Choquette Road	000-172-243
STRATA LOT B, DISTRICT LOT 104, COMOX DISTRICT, STRATA PLAN VIS3059 TOGETHER WITH AN INTEREST IN THE COMMON PROPERTY IN PROPORTION TO THE UNIT ENTITLEMENT OF THE STRATA LOT AS SHOWN ON FORM 1	2259 Urquhart Avenue	018-592-902
LOT 2, DISTRICT LOT 230, COMOX DISTRICT, PLAN 27451	2056 Cousins Avenue	002-104-211
STRATA LOT 2 DISTRICT LOT 231 COMOX DISTRICT STRATA PLAN VIS2662 TOGETHER WITH AN INTEREST IN THE COMMON PROPERTY IN PROPORTION TO THE UNIT ENTITLEMENT OF THE STRATA LOT AS SHOWN ON FORM 1	1000 26th Street	018-174-191
LOT A DISTRICT LOT 104 COMOX DISTRICT PLAN 23316	2240 Willemar Avenue	003-080-013
LOT 43, DISTRICT LOT 104, COMOX DISTRICT, PLAN 36067	2377 Tull Avenue	000-374-458
LOT 10, DISTRICT LOT 104, COMOX DISTRICT, PLAN 30294	1019 26th Street	001-280-970

Legal Description	Address	PID
STRATA LOT B DISTRICT LOT 230 COMOX DISTRICT STRATA PLAN VIS6831 TOGETHER WITH AN INTEREST IN THE COMMON PROPERTY IN PROPORTION TO THE UNIT ENTITLEMENT OF THE STRATA LOT AS SHOWN ON FORM V	2209 Willemar Avenue	027-976-343
LOT 48, DISTRICT LOT 104, COMOX DISTRICT, PLAN 36067	2424 Tull Avenue	000-004-936
LOT 2, DISTRICT LOT 104, COMOX DISTRICT, PLAN 34523	2485 Stewart Avenue	000-294-039
LOT 5, SECTION 66, COMOX DISTRICT, PLAN 30332	2640 Piercy Avenue	001-261-771
LOT A, DISTRICT LOT 230, COMOX DISTRICT, PLAN 24424	1860 20th Street	003-033-767
LOT 3, DISTRICT LOT 230, COMOX DISTRICT, PLAN 36065	2015 Cousins Avenue	000-373-885
STRATA LOT A, DISTRICT LOT 104, COMOX DISTRICT, STRATA PLAN 1133, TOGETHER WITH AN INTEREST IN THE COMMON PROPERTY IN PROPORTION TO THE UNIT ENTITLEMENT OF THE STRATA LOT AS SHOWN ON FORM 1	2328 Urquhart Avenue	000-678-244
STRATA LOT B DISTRICT LOT 104 COMOX DISTRICT STRATA PLAN VIS5576 TOGETHER WITH AN INTEREST IN THE COMMON PROPERTY IN PROPORTION TO THE UNIT ENTITLEMENT OF THE STRATA LOT AS SHOWN ON FORM V	2231 Urquhart Avenue	025-981-196
LOT 22, DISTRICT LOT 230, COMOX DISTRICT, PLAN 32656	2190 Choquette Road	000-105-279
LOT 1, DISTRICT LOT 230, COMOX DISTRICT, PLAN 27451	2040 Cousins Avenue	002-104-164
LOT 42, DISTRICT LOT 104, COMOX DISTRICT, PLAN 36067	2355 Tull Avenue	000-374-695
LOT 22, DISTRICT LOT 104, COMOX DISTRICT, PLAN 34523	2550 Stewart Avenue	000-294-314
LOT 49, DISTRICT LOT 104, COMOX DISTRICT, PLAN 36067	2400 Tull Avenue	000-248-797
LOT 2, DISTRICT LOT 230, COMOX DISTRICT, PLAN 36065	1830 20th Street	000-373-869
STRATA LOT A, DISTRICT LOT 104, COMOX DISTRICT, STRATA PLAN VIS2722 TOGETHER WITH AN INTEREST IN THE COMMON PROPERTY IN PROPORTION TO THE UNIT ENTITLEMENT OF THE STRATA LOT AS SHOWN ON FORM 1	2220 Willemar Avenue	018-236-928
LOT 4, SECTION 66, COMOX DISTRICT, PLAN 30332	2624 Piercy Avenue	001-261-762
LOT 3, DISTRICT LOT 104, COMOX DISTRICT, PLAN 34523	2435 Stewart Avenue	000-294-349
LOT 25, DISTRICT LOT 104, COMOX DISTRICT, PLAN 36067	2300 Urquhart Avenue	000-374-482
LOT 2 DISTRICT LOT 230 COMOX DISTRICT PLAN VIP82641	2205 Willemar Avenue	026-985-675
LOT 1, SECTION 66, COMOX DISTRICT, PLAN 30332	2600 Piercy Avenue	001-261-738
STRATA LOT B DISTRICT LOT 104 COMOX DISTRICT STRATA PLAN VIS5672 TOGETHER WITH AN INTEREST IN THE COMMON PROPERTY IN PROPORTION TO THE UNIT ENTITLEMENT OF THE STRATA LOT AS SHOWN ON FORM V	2215 Urquhart Avenue	026-091-038
LOT 1, DISTRICT LOT 230, COMOX DISTRICT, PLAN 36065	1810 20th Street	000-373-851
LOT 9 DISTRICT LOT 104 COMOX DISTRICT PLAN 30294	1005 26th Street	000-271-560
LOT 41, DISTRICT LOT 104, COMOX DISTRICT, PLAN 36067	2331 Tull Avenue	000-374-415
LOT 50, DISTRICT LOT 104, COMOX DISTRICT, PLAN 36067	2384 Tull Avenue	000-374-741
LOT 8, DISTRICT LOT 104, COMOX DISTRICT, PLAN 30294	1001 26th Street	001-280-953

Legal Description	Address	PID
THAT PART OF LOT A, DISTRICT LOT 230, COMOX DISTRICT, PLAN 16977, LYING SOUTHEAST OF A BOUNDARY DRAWN PARALLEL TO AND PERPENDICULARLY DISTANT 70 FEET NORTH WESTERLY FROM THE SOUTH EASTERLY BOUNDARY OF SAID LOT A	2020 Cousins Avenue	004-468-333
LOT 4, DISTRICT LOT 104, COMOX DISTRICT, PLAN 34523	2415 Stewart Avenue	000-294-063
STRATA LOT A, DISTRICT LOT 104, COMOX DISTRICT, STRATA PLAN VIS3011 TOGETHER WITH AN INTEREST IN THE COMMON PROPERTY IN PROPORTION TO THE UNIT ENTITLEMENT OF THE STRATA LOT AS SHOWN ON FORM 1	2180 Willemar Avenue	018-562-027
STRATA LOT A, DISTRICT LOT 104, COMOX DISTRICT, STRATA PLAN VIS2334 TOGETHER WITH AN INTEREST IN THE COMMON PROPERTY IN PROPORTION TO THE UNIT ENTITLEMENT OF THE STRATA LOT AS SHOWN ON FORM 1	2276 Urquhart Avenue	017-775-400
LOT 2, SECTION 66, COMOX DISTRICT, PLAN 30332	956 26th Street	001-261-746
LOT 6, DISTRICT LOT 230, COMOX DISTRICT, PLAN 13506	2110 Choquette Road	004-500-962
LOT 21 DISTRICT LOT 104 COMOX DISTRICT PLAN 34523	2490 Stewart Avenue	000-294-306
LOT 1, DISTRICT LOT 230, COMOX DISTRICT, PLAN 27551	2155 Willemar Avenue	002-113-813
STRATA LOT 1, DISTRICT LOT 104, COMOX DISTRICT, STRATA PLAN VIS2438 TOGETHER WITH AN INTEREST IN THE COMMON PROPERTY IN PROPORTION TO THE UNIT ENTITLEMENT OF THE STRATA LOT AS SHOWN ON FORM 1	2193 Urquhart Avenue	017-892-279
LOT 51, DISTRICT LOT 104, COMOX DISTRICT, PLAN 36067	2368 Tull Avenue	000-374-750
LOT 40, DISTRICT LOT 104, COMOX DISTRICT, PLAN 36067	2315 Tull Avenue	000-374-687
STRATA LOT B, SECTION 66, COMOX DISTRICT, STRATA PLAN 1888 TOGETHER WITH AN INTEREST IN THE COMMON PROPERTY IN PROPORTION TO THE UNIT ENTITLEMENT OF THE STRATA LOT AS SHOWN ON FORM 1	920 26th Street	015-872-939
STRATA LOT A DISTRICT LOT 230 COMOX DISTRICT STRATA PLAN VIS4256 TOGETHER WITH AN INTEREST IN THE COMMON PROPERTY IN PROPORTION TO THE UNIT ENTITLEMENT OF THE STRATA LOT AS SHOWN ON FORM 1	2010 Cousins Avenue	023-719-681
LOT 7, DISTRICT LOT 104, COMOX DISTRICT, PLAN 30294	2551 Piercy Avenue	001-280-945
LOT 5, DISTRICT LOT 104, COMOX DISTRICT, PLAN 34523	2365 Stewart Avenue	000-294-080
STRATA LOT A, DISTRICT LOT 104, COMOX DISTRICT, STRATA PLAN VIS2073, TOGETHER WITH AN INTEREST IN THE COMMON PROPERTY IN PROPORTION TO THE UNIT ENTITLEMENT AS SHOWN IN FORM 1	2248 Urquhart Avenue	017-045-916
STRATA LOT B, DISTRICT LOT 104, COMOX DISTRICT, STRATA PLAN 1962, TOGETHER WITH AN INTEREST IN THE COMMON PROPERTY IN PROPORTION TO THE UNIT ENTITLEMENT OF THE STRATA LOT AS SHOWN ON FORM 1	2160 Willemar Avenue	016-296-206
LOT 20, DISTRICT LOT 104, COMOX DISTRICT, PLAN 34523	2440 Stewart Avenue	000-182-184
LOT 5, DISTRICT LOT 230, COMOX DISTRICT, PLAN 13506	2090 Choquette Road	004-500-971
LOT 14, DISTRICT LOT 230, COMOX DISTRICT, PLAN 10793	2135 Willemar Avenue	002-638-096
LOT 52, DISTRICT LOT 104, COMOX DISTRICT, PLAN 36067	2340 Tull Avenue	000-374-768

Legal Description	Address	PID
STRATA LOT 2, DISTRICT LOT 104, COMOX DISTRICT, STRATA PLAN VIS2437 TOGETHER WITH AN INTEREST IN THE COMMON PROPERTY IN PROPORTION TO THE UNIT ENTITLEMENT OF THE STRATA LOT AS SHOWN ON FORM 1	2179 Urquhart Avenue	017-892-228
STRATA LOT B, DISTRICT LOT 104, COMOX DISTRICT, STRATA PLAN 2018, TOGETHER WITH AN INTEREST IN THE COMMON PROPERTY IN PROPORTION TO THE UNIT ENTITLEMENT OF THE STRATA LOT AS SHOWN ON FORM 1	2289 Tull Avenue	016-652-801
LOT 2, DISTRICT LOT 230, COMOX DISTRICT, PLAN 33943 LOT 6, DISTRICT LOT 104, COMOX DISTRICT, PLAN 30294 STRATA LOT A DISTRICT LOT 230 COMOX DISTRICT STRATA PLAN VIS4172 TOGETHER WITH AN INTEREST IN THE COMMON PROPERTY IN PROPORTION TO THE UNIT ENTITLEMENT OF THE STRATA LOT AS SHOWN ON FORM 1	1805 20th Street 2487 Piercy Avenue	000-269-573 001-280-937
LOT 6, DISTRICT LOT 104, COMOX DISTRICT, PLAN 34523	1790 20th Street	023-634-472
LOT 28, DISTRICT LOT 104, COMOX DISTRICT, PLAN 36067	2345 Stewart Avenue	000-294-098
STRATA LOT A, DISTRICT LOT 104, COMOX DISTRICT, STRATA PLAN VIS2402 TOGETHER WITH AN INTEREST IN THE COMMON PROPERTY IN PROPORTION TO THE UNIT ENTITLEMENT OF THE STRATA LOT AS SHOWN ON FORM 1	2222 Urquhart Avenue	000-374-521
LOT 15, SECTION 66, COMOX DISTRICT, PLAN 30322 LOT 19 DISTRICT LOT 104 COMOX DISTRICT PLAN 34523	2150 Willemar Avenue	017-839-441
LOT 13, DISTRICT LOT 230, COMOX DISTRICT, PLAN 10793	2596 Piercy Avenue	001-260-731
LOT 53, DISTRICT LOT 104, COMOX DISTRICT, PLAN 36067	2410 Stewart Avenue	000-294-292
STRATA LOT 1, DISTRICT LOT 104, COMOX DISTRICT, STRATA PLAN VIS2927 TOGETHER WITH AN INTEREST IN THE COMMON PROPERTY IN PROPORTION TO THE UNIT ENTITLEMENT OF THE STRATA LOT AS SHOWN ON FORM 1	2105 Willemar Avenue	005-170-648
LOT 38 DISTRICT LOT 104 COMOX DISTRICT PLAN 36067	2322 Tull Avenue	000-374-776
LOT 4 DISTRICT LOT 230 COMOX DISTRICT PLAN 13506	2151 Urquhart Avenue	018-464-084
LOT 5, DISTRICT LOT 104, COMOX DISTRICT, PLAN 30294	2265 Tull Avenue	000-374-644
LOT 7, DISTRICT LOT 104, COMOX DISTRICT, PLAN 34523	2070 Choquette Road	004-494-288
STRATA LOT A, SECTION 66, COMOX DISTRICT, STRATA PLAN 1007, TOGETHER WITH AN INTEREST IN THE COMMON PROPERTY IN PROPORTION TO THE UNIT ENTITLEMENT OF THE STRATA LOT AS SHOWN ON FORM 1	2463 Piercy Avenue	001-280-929
STRATA LOT A, SECTION 66, COMOX DISTRICT, STRATA PLAN 1007, TOGETHER WITH AN INTEREST IN THE COMMON PROPERTY IN PROPORTION TO THE UNIT ENTITLEMENT OF THE STRATA LOT AS SHOWN ON FORM 1	2335 Stewart Avenue	000-294-357
STRATA LOT A, SECTION 66, COMOX DISTRICT, STRATA PLAN 1007, TOGETHER WITH AN INTEREST IN THE COMMON PROPERTY IN PROPORTION TO THE UNIT ENTITLEMENT OF THE STRATA LOT AS SHOWN ON FORM 1	949 26th Street	000-856-738
STRATA LOT A, SECTION 66, COMOX DISTRICT, STRATA PLAN 1007, TOGETHER WITH AN INTEREST IN THE COMMON PROPERTY IN PROPORTION TO THE UNIT ENTITLEMENT OF THE STRATA LOT AS SHOWN ON FORM 1	2200 Urquhart Avenue	000-374-547
STRATA LOT A, SECTION 66, COMOX DISTRICT, STRATA PLAN 1007, TOGETHER WITH AN INTEREST IN THE COMMON PROPERTY IN PROPORTION TO THE UNIT ENTITLEMENT OF THE STRATA LOT AS SHOWN ON FORM 1	2140 Willemar Avenue	018-815-537
STRATA LOT A, SECTION 66, COMOX DISTRICT, STRATA PLAN 1007, TOGETHER WITH AN INTEREST IN THE COMMON PROPERTY IN PROPORTION TO THE UNIT ENTITLEMENT OF THE STRATA LOT AS SHOWN ON FORM 1	884 26th Street	001-422-766
STRATA LOT A, SECTION 66, COMOX DISTRICT, STRATA PLAN 1007, TOGETHER WITH AN INTEREST IN THE COMMON PROPERTY IN PROPORTION TO THE UNIT ENTITLEMENT OF THE STRATA LOT AS SHOWN ON FORM 1	1995 Cousins Avenue	017-713-129
STRATA LOT A, SECTION 66, COMOX DISTRICT, STRATA PLAN 1007, TOGETHER WITH AN INTEREST IN THE COMMON PROPERTY IN PROPORTION TO THE UNIT ENTITLEMENT OF THE STRATA LOT AS SHOWN ON FORM 1	2370 Stewart Avenue	000-294-276
STRATA LOT A, SECTION 66, COMOX DISTRICT, STRATA PLAN 1007, TOGETHER WITH AN INTEREST IN THE COMMON PROPERTY IN PROPORTION TO THE UNIT ENTITLEMENT OF THE STRATA LOT AS SHOWN ON FORM 1	2308 Tull Avenue	000-374-784

Legal Description	Address	PID
LOT 12, DISTRICT LOT 230, COMOX DISTRICT, PLAN 10793 STRATA LOT A, DISTRICT LOT 104, COMOX DISTRICT, STRATA PLAN VIS2326, TOGETHER WITH AN INTEREST IN THE COMMON PROPERTY IN PROPORTION TO THE UNIT ENTITLEMENT OF THE STRATA LOT AS SHOWN ON FORM 1	2095 Willemar Avenue	005-170-630
	2123 Urquhart Avenue	017-756-065
LOT 37, DISTRICT LOT 104, COMOX DISTRICT, PLAN 36067 STRATA LOT A, SECTION 66, COMOX DISTRICT, STRATA PLAN 1008, TOGETHER WITH AN INTEREST IN THE COMMON PROPERTY IN PROPORTION TO THE UNIT ENTITLEMENT OF THE STRATA LOT AS SHOWN ON FORM 1	2237 Tull Avenue	000-374-636
	915 26th Street	000-856-762
LOT 4, DISTRICT LOT 104, COMOX DISTRICT, PLAN 30294 LOT B, DISTRICT LOT 230, COMOX DISTRICT, PLAN VIP55425	2427 Piercy Avenue	001-280-911
	1795 20th Street	017-997-461
LOT 51, SECTION 66, COMOX DISTRICT, PLAN 29276 LOT 8, DISTRICT LOT 104, COMOX DISTRICT, PLAN 34523 STRATA LOT 2 DISTRICT LOT 230 COMOX DISTRICT STRATA PLAN VIS6425 TOGETHER WITH AN INTEREST IN THE COMMON PROPERTY IN PROPORTION TO THE UNIT ENTITLEMENT OF THE STRATA LOT AS SHOWN ON FORM V	868 26th Street	000-053-899
	2321 Stewart Avenue	000-130-702
LOT A, DISTRICT LOT 104, COMOX DISTRICT, PLAN 30075	2050 Choquette Road	027-289-290
	1298 21st Street	001-302-558
LOT 30, DISTRICT LOT 104, COMOX DISTRICT, PLAN 36067 STRATA LOT B, DISTRICT LOT 230, COMOX DISTRICT, STRATA PLAN VIS2656 TOGETHER WITH AN INTEREST IN THE COMMON PROPERTY IN PROPORTION TO THE UNIT ENTITLEMENT OF THE STRATA LOT AS SHOWN ON FORM 1	2184 Urquhart Avenue	000-374-555
	2023 Choquette Road	018-166-059
LOT 17, DISTRICT LOT 104, COMOX DISTRICT, PLAN 34523	2350 Stewart Avenue	000-294-250
	2278 Tull Avenue	000-374-792
LOT 55, DISTRICT LOT 104, COMOX DISTRICT, PLAN 36067 LOT A, DISTRICT LOT 230, COMOX DISTRICT, PLAN VIP55425	1775 20th Street	017-997-453
	1985 Cousins Avenue	002-696-177
LOT A, DISTRICT LOT 230, COMOX DISTRICT, PLAN 23852	2065 Willemar Avenue	001-122-169
	846 26th Street	001-422-774
LOT 11, DISTRICT LOT 230, COMOX DISTRICT, PLAN 10793 LOT 52, SECTION 66, COMOX DISTRICT, PLAN 29276 STRATA LOT 2 DISTRICT LOT 104 COMOX DISTRICT STRATA PLAN VIS4101 TOGETHER WITH AN INTEREST IN THE COMMON PROPERTY IN PROPORTION TO THE UNIT ENTITLEMENT OF THE STRATA LOT AS SHOWN ON FORM 1	2109 Urquhart Avenue	023-552-221
	2474 Piercy Avenue	000-855-031
STRATA LOT A, SECTION 66, COMOX DISTRICT, STRATA PLAN 995, TOGETHER WITH AN INTEREST IN THE COMMON PROPERTY IN PROPORTION TO THE UNIT ENTITLEMENT OF THE STRATA LOT AS SHOWN ON FORM 1	2375 Piercy Avenue	001-280-899
	2209 Tull Avenue	000-374-628
LOT 3, DISTRICT LOT 104, COMOX DISTRICT, PLAN 30294	1264 21st Street	001-302-566
	2267 Stewart Avenue	000-294-110
LOT 36, DISTRICT LOT 104, COMOX DISTRICT, PLAN 36067 LOT B, DISTRICT LOT 104, COMOX DISTRICT, PLAN 30075 LOT 9, DISTRICT LOT 104, COMOX DISTRICT, PLAN 34523	2166 Urquhart Avenue	000-374-571
	2030 Choquette Road	000-192-881

Legal Description	Address	PID
STRATA LOT A, DISTRICT LOT 104, COMOX DISTRICT, STRATA PLAN VIS2739 TOGETHER WITH AN INTEREST IN THE COMMON PROPERTY IN PROPORTION TO THE UNIT ENTITLEMENT OF THE STRATA LOT AS SHOWN ON FORM 1	2258 Tull Avenue	018-252-443
LOT 53, SECTION 66, COMOX DISTRICT, PLAN 29276	818 26th Street	001-422-782
LOT 10, DISTRICT LOT 230, COMOX DISTRICT, PLAN 10793	2055 Willemar Avenue	001-439-545
LOT C, DISTRICT LOT 104, COMOX DISTRICT, PLAN 30075	1248 21st Street	001-302-574
STRATA LOT B DISTRICT LOT 230 COMOX DISTRICT STRATA PLAN VIS5783 TOGETHER WITH AN INTEREST IN THE COMMON PROPERTY IN PROPORTION TO THE UNIT ENTITLEMENT OF THE STRATA LOT AS SHOWN ON FORM V	1988 Cousins Avenue	026-280-698
LOT 16, DISTRICT LOT 104, COMOX DISTRICT, PLAN 34523	2330 Stewart Avenue	000-294-241
STRATA LOT B, SECTION 66, COMOX DISTRICT, STRATA PLAN VIS2161, TOGETHER WITH AN INTEREST IN THE COMMON PROPERTY IN PROPORTION TO THE UNIT ENTITLEMENT OF THE STRATA LOT AS SHOWN ON FORM 1	899 26th Street	017-471-320
LOT 2, DISTRICT LOT 104, COMOX DISTRICT, PLAN 30294	2353 Piercy Avenue	001-280-881
LOT 13 SECTION 66 COMOX DISTRICT PLAN 30322	2450 Piercy Avenue	001-260-715
LOT 35 DISTRICT LOT 104 COMOX DISTRICT PLAN 36067	2173 Tull Avenue	000-374-610
LOT A, DISTRICT LOT 230, COMOX DISTRICT, PLAN VIP54672	1410 20th Street	017-856-949
LOT B, DISTRICT LOT 230, COMOX DISTRICT, PLAN 23852	1935 Cousins Avenue	000-081-337
LOT 10, DISTRICT LOT 104, COMOX DISTRICT, PLAN 34523	2253 Stewart Avenue	000-294-136
LOT 54, SECTION 66, COMOX DISTRICT, PLAN 29276	796 26th Street	000-995-592
LOT 32, DISTRICT LOT 104, COMOX DISTRICT, PLAN 36067	2128 Urquhart Avenue	000-374-580
STRATA LOT B DISTRICT LOT 104 COMOX DISTRICT STRATA PLAN VIS4166 TOGETHER WITH AN INTEREST IN THE COMMON PROPERTY IN PROPORTION TO THE UNIT ENTITLEMENT OF THE STRATA LOT AS SHOWN ON FORM 1	2226 Tull Avenue	023-627-077
STRATA LOT 2 DISTRICT LOT 230 COMOX DISTRICT STRATA PLAN VIS6985 TOGETHER WITH AN INTEREST IN THE COMMON PROPERTY IN PROPORTION TO THE UNIT ENTITLEMENT OF THE STRATA LOT AS SHOWN ON FORM V	2016 Choquette Road	028-274-253
STRATA LOT B DISTRICT LOT 230 COMOX DISTRICT STRATA PLAN VIS4264 TOGETHER WITH AN INTEREST IN THE COMMON PROPERTY IN PROPORTION TO THE UNIT ENTITLEMENT OF THE STRATA LOT AS SHOWN ON FORM 1	1515 20th Street	023-726-644
LOT 49, SECTION 66, COMOX DISTRICT, PLAN 29276	877 26th Street	001-422-758
STRATA LOT 1 DISTRICT LOT 104 COMOX DISTRICT STRATA PLAN VIS5860 TOGETHER WITH AN INTEREST IN THE COMMON PROPERTY IN PROPORTION TO THE UNIT ENTITLEMENT OF THE STRATA LOT AS SHOWN ON FORM V	2105 Urquhart Avenue	026-426-765
LOT 9, DISTRICT LOT 230, COMOX DISTRICT, PLAN 10793	2045 Willemar Avenue	005-170-621
LOT 15 DISTRICT LOT 104 COMOX DISTRICT PLAN 34523	2310 Stewart Avenue	000-294-225
LOT 1, DISTRICT LOT 104, COMOX DISTRICT, PLAN 30294	2331 Piercy Avenue	001-280-872
LOT 12, SECTION 66, COMOX DISTRICT, PLAN 30322	2400 Piercy Avenue	000-351-857
LOT 55, SECTION 66, COMOX DISTRICT, PLAN 29276	788 26th Street	001-422-791
LOT 34, DISTRICT LOT 104, COMOX DISTRICT, PLAN 36067	2151 Tull Avenue	000-374-601

Legal Description	Address	PID
LOT A, DISTRICT LOT 104, COMOX DISTRICT, PLAN 14888	2070 Willemar Avenue	004-313-445
LOT 11, DISTRICT LOT 104, COMOX DISTRICT, PLAN 34523	2245 Stewart Avenue	000-110-817
LOT 48, SECTION 66, COMOX DISTRICT, PLAN 29276	861 26th Street	001-422-740
STRATA LOT 2, DISTRICT LOT 104, COMOX DISTRICT, STRATA PLAN VIS2852 TOGETHER WITH AN INTEREST IN THE COMMON PROPERTY IN PROPORTION TO THE UNIT ENTITLEMENT OF THE STRATA LOT AS SHOWN ON FORM 1	2112 Urquhart Avenue	018-365-035
STRATA LOT 2 DISTRICT LOT 230 COMOX DISTRICT STRATA PLAN VIS3915 TOGETHER WITH AN INTEREST IN THE COMMON PROPERTY IN PROPORTION TO THE UNIT ENTITLEMENT OF THE STRATA LOT AS SHOWN ON FORM 1	1993 Choquette Place	023-338-873
LOT A, DISTRICT LOT 230, COMOX DISTRICT, PLAN 26621	1390 20th Street	002-354-357
LOT 58, DISTRICT LOT 104, COMOX DISTRICT, PLAN 36067	2200 Tull Avenue	000-374-822
LOT C, DISTRICT LOT 230, COMOX DISTRICT, PLAN 23852	1895 Cousins Avenue	003-153-673
LOT 9, DISTRICT LOT 230, COMOX DISTRICT, PLAN 16228	1960 Cousins Avenue	004-031-351
LOT 6, DISTRICT LOT 230, COMOX DISTRICT, PLAN VIP56610	1991 Choquette Place	018-263-003
LOT 56, SECTION 66, COMOX DISTRICT, PLAN 29276	772 26th Street	001-422-804
LOT 8, DISTRICT LOT 230, COMOX DISTRICT, PLAN 10793	2035 Willemar Avenue	005-170-613
THAT PART OF LOT A, DISTRICT LOT 104, COMOX DISTRICT, PLAN 9804 LYING TO THE SOUTH WEST OF A BOUNDARY PARALLEL TO AND PERPENDICULARLY DISTANT 128.5 FEET FROM THE SOUTH WESTERLY BOUNDARY OF SAID LOT A	2050 Willemar Avenue	005-407-605
LOT 14, DISTRICT LOT 104, COMOX DISTRICT, PLAN 34523	2260 Stewart Avenue	000-294-179
LOT 11, SECTION 66, COMOX DISTRICT, PLAN 30322	2380 Piercy Avenue	001-260-693
LOT 47, SECTION 66, COMOX DISTRICT, PLAN 29276	833 26th Street	001-422-731
LOT 33, DISTRICT LOT 104, COMOX DISTRICT, PLAN 36067	2123 Tull Avenue	000-374-598
LOT B, DISTRICT LOT 230, COMOX DISTRICT, PLAN 26621	1360 20th Street	002-354-489
LOT E, DISTRICT LOT 104, COMOX DISTRICT, PLAN 30075	2106 Urquhart Avenue	001-302-591
LOT 7 DISTRICT LOT 104 COMOX DISTRICT PLAN 21483	2325 Piercy Avenue	003-398-561
LOT 59, DISTRICT LOT 104, COMOX DISTRICT, PLAN 36067	2182 Tull Avenue	000-374-849
LOT 8, DISTRICT LOT 104, COMOX DISTRICT, PLAN 21689	2225 Stewart Avenue	000-609-757
LOT 57, SECTION 66, COMOX DISTRICT, PLAN 29276	760 26th Street	001-422-812
LOT B DISTRICT LOT 104 COMOX DISTRICT PLAN 14888	1241 21st Street	004-314-166
STRATA LOT B SECTION 66 COMOX DISTRICT STRATA PLAN EPS511 TOGETHER WITH AN INTEREST IN THE COMMON PROPERTY IN PROPORTION TO THE UNIT ENTITLEMENT OF THE STRATA LOT AS SHOWN ON FORM V	801 26th Street	028-676-343
LOT 1, DISTRICT LOT 104, COMOX DISTRICT, PLAN 16661	2044 Willemar Avenue	004-016-106
LOT D, DISTRICT LOT 230, COMOX DISTRICT, PLAN 23852	1865 Cousins Avenue	003-153-720
LOT 7, DISTRICT LOT 230, COMOX DISTRICT, PLAN 10793	2025 Willemar Avenue	005-170-605
LOT 13, DISTRICT LOT 104, COMOX DISTRICT, PLAN 34523	2250 Stewart Avenue	000-294-161
LOT 10, SECTION 66, COMOX DISTRICT, PLAN 30322	2360 Piercy Avenue	001-260-685
STRATA LOT A, DISTRICT LOT 104, COMOX DISTRICT, STRATA PLAN VIS2732 TOGETHER WITH AN INTEREST IN THE COMMON PROPERTY IN PROPORTION TO THE UNIT ENTITLEMENT OF THE STRATA LOT AS SHOWN ON FORM 1	2115 Tull Avenue	018-243-916
LOT F, DISTRICT LOT 104, COMOX DISTRICT, PLAN 30075	1182 21st Street	001-302-604

Legal Description	Address	PID
STRATA LOT A, DISTRICT LOT 104, COMOX DISTRICT, STRATA PLAN 1824, TOGETHER WITH AN INTEREST IN THE COMMON PROPERTY IN PROPORTION TO THE UNIT ENTITLEMENT OF THE STRATA LOT AS SHOWN ON FORM 1	2160 Tull Avenue	015-191-583
LOT F, SECTION 66, COMOX DISTRICT, PLAN 29944	744 26th Street	001-305-387
LOT A, DISTRICT LOT 230, COMOX DISTRICT, PLAN 12188, EXCEPT PART IN PLAN VIP56610	1405 20th Street	000-467-430
THAT PART OF LOT A OF DISTRICT LOT 104 COMOX DISTRICT PLAN 9804 LYING TO THE NORTH EAST OF A BOUNDARY PARALLEL TO AND PERPENDICULARLY DISTANT 128.5 FEET FROM THE SOUTH WESTERLY BOUNDARY OF SAID LOT A EXCEPT THAT PART THEREOF INCLUDED WITHIN THE BOUNDARIES OF PLAN 16661	2051 Urquhart Avenue	002-039-737
LOT 8 DISTRICT LOT 230 COMOX DISTRICT PLAN 16228	1910 Cousins Avenue	004-031-342
STRATA LOT 2 DISTRICT LOT 96 COMOX DISTRICT STRATA PLAN VIS5881 TOGETHER WITH AN INTEREST IN THE COMMON PROPERTY IN PROPORTION TO THE UNIT ENTITLEMENT OF THE STRATA LOT AS SHOWN ON FORM V	1930 Cumberland Road	026-464-039
PARCEL "C" (DD 401114I) OF LOT B, DISTRICT LOT 230, COMOX DISTRICT, PLAN 12188	1655 20th Street	004-982-312
LOT 6, DISTRICT LOT 104, COMOX DISTRICT, PLAN 21483	2281 Piercy Avenue	003-398-773
LOT 45, SECTION 66, COMOX DISTRICT, PLAN 29276	793 26th Street	000-199-214
STRATA LOT A, DISTRICT LOT 230, COMOX DISTRICT, STRATA PLAN VIS2936 TOGETHER WITH AN INTEREST IN THE COMMON PROPERTY IN PROPORTION TO THE UNIT ENTITLEMENT OF THE STRATA LOT AS SHOWN ON FORM 1	1955 Choquette Place	018-479-626
LOT 7, DISTRICT LOT 104, COMOX DISTRICT, PLAN 21689	2215 Stewart Avenue	003-441-300
LOT 6, DISTRICT LOT 104, COMOX DISTRICT, PLAN 16661	2040 Willemar Avenue	004-016-165
STRATA LOT 2 DISTRICT LOT 230 COMOX DISTRICT STRATA PLAN EPS504 TOGETHER WITH AN INTEREST IN THE COMMON PROPERTY IN PROPORTION TO THE UNIT ENTITLEMENT OF THE STRATA LOT AS SHOWN ON FORM V	1300 20th Street	028-767-730
LOT G, DISTRICT LOT 104, COMOX DISTRICT, PLAN 30075	1170 21st Street	001-302-621
LOT 9 SECTION 66 COMOX DISTRICT PLAN 30322	2340 Piercy Avenue	001-260-669
LOT 12, DISTRICT LOT 104, COMOX DISTRICT, PLAN 34523	2240 Stewart Avenue	000-294-144
LOT E, SECTION 66, COMOX DISTRICT, PLAN 29944	730 26th Street	001-305-379
LOT 61, DISTRICT LOT 104, COMOX DISTRICT, PLAN 36067	2138 Tull Avenue	000-374-865
LOT 44 SECTION 66 COMOX DISTRICT PLAN 29276	785 26th Street	000-969-206
LOT 2, DISTRICT LOT 104, COMOX DISTRICT, PLAN 16661	2045 Urquhart Avenue	004-016-122
STRATA LOT B, DISTRICT LOT 230, COMOX DISTRICT, STRATA PLAN VIS2244, TOGETHER WITH AN INTEREST IN THE COMMON PROPERTY IN PROPORTION TO THE UNIT ENTITLEMENT OF THE STRATA LOT AS SHOWN ON FORM 1	1399 20th Street	017-630-347
LOT 6 DISTRICT LOT 104 COMOX DISTRICT PLAN 21689	2145 Stewart Avenue	003-441-296
LOT A, DISTRICT LOT 104, COMOX DISTRICT, PLAN 19761	2020 Willemar Avenue	003-622-665
STRATA LOT A DISTRICT LOT 96 COMOX DISTRICT STRATA PLAN VIS5784 TOGETHER WITH AN INTEREST IN THE COMMON PROPERTY IN PROPORTION TO THE UNIT ENTITLEMENT OF THE STRATA LOT AS SHOWN ON FORM V	1920 Cumberland Road	026-280-710
LOT H, DISTRICT LOT 104, COMOX DISTRICT, PLAN 30075	1150 21st Street	001-302-612
LOT D, SECTION 66, COMOX DISTRICT, PLAN 29944	712 26th Street	001-305-361

Legal Description	Address	PID
LOT 5, DISTRICT LOT 230, COMOX DISTRICT, PLAN 16228	1825 Cousins Avenue	004-031-300
LOT 1, DISTRICT LOT 230, COMOX DISTRICT, PLAN VIP56610	1980 Choquette Place	018-262-953
LOT 5, DISTRICT LOT 104, COMOX DISTRICT, PLAN 21483	2255 Piercy Avenue	003-398-803
LOT 8, SECTION 66, COMOX DISTRICT, PLAN 30322	2320A Piercy Avenue	001-260-642
LOT 43, SECTION 66, COMOX DISTRICT, PLAN 29276	769 26th Street	001-422-715
STRATA LOT A, DISTRICT LOT 230, COMOX DISTRICT, STRATA PLAN VIS2965 TOGETHER WITH AN INTEREST IN THE COMMON PROPERTY IN PROPORTION TO THE UNIT ENTITLEMENT OF THE STRATA LOT AS SHOWN ON FORM 1	1919 Choquette Place	018-521-371
LOT A, DISTRICT LOT 104, COMOX DISTRICT, PLAN 19053	2090 Urquhart Avenue	003-686-698
LOT 4, DISTRICT LOT 104, COMOX DISTRICT, PLAN 21689	2230 Stewart Avenue	000-823-091
LOT 7 DISTRICT LOT 230 COMOX DISTRICT PLAN 16228	1870 Cousins Avenue	000-415-065
STRATA LOT 1, DISTRICT LOT 96, COMOX DISTRICT, STRATA PLAN VIS2736 TOGETHER WITH AN INTEREST IN THE COMMON PROPERTY IN PROPORTION TO THE UNIT ENTITLEMENT OF THE STRATA LOT AS SHOWN ON FORM 1	1809 Cousins Avenue	018-250-564
LOT 5, DISTRICT LOT 104, COMOX DISTRICT, PLAN 16661	2041 Urquhart Avenue	004-016-149
LOT 62, DISTRICT LOT 104, COMOX DISTRICT, PLAN 36067	2118 Tull Avenue	000-374-873
STRATA LOT 1, SECTION 66, COMOX DISTRICT, STRATA PLAN VIS2823 TOGETHER WITH AN INTEREST IN THE COMMON PROPERTY IN PROPORTION TO THE UNIT ENTITLEMENT OF THE STRATA LOT AS SHOWN ON FORM 1	702 26th Street	018-340-822
LOT 42, SECTION 66, COMOX DISTRICT, PLAN 29276	753 26th Street	001-422-707
LOT 5, DISTRICT LOT 104, COMOX DISTRICT, PLAN 21689	2125 Stewart Avenue	003-441-326
LOT B, DISTRICT LOT 104, COMOX DISTRICT, PLAN 19053	1185 21st Street	002-941-767
LOT 7, SECTION 66, COMOX DISTRICT, PLAN 30322	2300 Piercy Avenue	001-260-626
LOT 4, DISTRICT LOT 104, COMOX DISTRICT, PLAN 21483	2235 Piercy Avenue	003-398-820
LOT 1, DISTRICT LOT 104, COMOX DISTRICT, PLAN 21496	2000 Willemar Avenue	003-398-137
PARCEL A (DD E37054) OF LOT 6, DISTRICT LOT 230, COMOX DISTRICT, PLAN 16228	1840 Cousins Avenue	002-821-613
STRATA LOT 1, SECTION 66, COMOX DISTRICT, STRATA PLAN VIS2649 TOGETHER WITH AN INTEREST IN THE COMMON PROPERTY IN PROPORTION TO THE UNIT ENTITLEMENT OF THE STRATA LOT AS SHOWN ON FORM 1	660 26th Street	018-168-906
LOT 3, DISTRICT LOT 104, COMOX DISTRICT, PLAN 21689	2200 Stewart Avenue	000-528-668
LOT B, DISTRICT LOT 104, COMOX DISTRICT, PLAN 19761	2021 Urquhart Avenue	003-622-657
LOT 4, DISTRICT LOT 104, COMOX DISTRICT, PLAN 20977	1140 21st Street	003-487-717
LOT 41, SECTION 66, COMOX DISTRICT, PLAN 29276	737 26th Street	001-422-693
AMENDED LOT 5 (DD 367322-I), DISTRICT LOT 230, COMOX DISTRICT, PLAN 10793	1305 20th Street	005-170-583
STRATA LOT A, DISTRICT LOT 230, COMOX DISTRICT, STRATA PLAN VIS2970 TOGETHER WITH AN INTEREST IN THE COMMON PROPERTY IN PROPORTION TO THE UNIT ENTITLEMENT OF THE STRATA LOT AS SHOWN ON FORM 1	1920 Choquette Place	018-523-331
LOT C DISTRICT LOT 104 COMOX DISTRICT PLAN 19053	1175 21st Street	000-425-826
STRATA LOT B, DISTRICT LOT 230, COMOX DISTRICT, STRATA PLAN VIS2985 TOGETHER WITH AN INTEREST IN THE COMMON PROPERTY IN PROPORTION TO THE UNIT ENTITLEMENT OF THE STRATA LOT AS SHOWN ON FORM 1	1950 Choquette Place	018-538-835
LOT 2, DISTRICT LOT 104, COMOX DISTRICT, PLAN 26702	2044 Urquhart Avenue	002-405-865
LOT 6, SECTION 66, COMOX DISTRICT, PLAN 30322	2288 Piercy Avenue	000-361-976

Legal Description	Address	PID
STRATA LOT 1 SECTION 66 COMOX DISTRICT STRATA PLAN VIS6235 TOGETHER WITH AN INTEREST IN THE COMMON PROPERTY IN PROPORTION TO THE UNIT ENTITLEMENT OF THE STRATA LOT AS SHOWN ON FORM V	630 26th Street	026-998-700
LOT 2, DISTRICT LOT 104, COMOX DISTRICT, PLAN 15592, EXCEPT PARTS IN PLANS 20553, 20977, 36067 AND VIP56986	2115 Stewart Avenue	004-530-241
LOT 3, DISTRICT LOT 96, COMOX DISTRICT, PLAN 27488	1910 Cumberland Road	002-102-986
STRATA LOT 2, OF DISTRICT LOT 96, COMOX DISTRICT, STRATA PLAN VIS 2654 TOGETHER WITH AN INTEREST IN THE COMMON PROPERTY IN PROPORTION TO THE UNIT ENTITLEMENT AS SHOWN ON FORM 1	1805 Cousins Avenue	018-171-354
LOT 3, DISTRICT LOT 104, COMOX DISTRICT, PLAN 20977	1130 21st Street	003-489-647
LOT 40, SECTION 66, COMOX DISTRICT, PLAN 29276	719 26th Street	001-422-685
THAT PART OF LOT 6, DISTRICT LOT 230, COMOX DISTRICT, PLAN 16228, LYING TO THE NORTH WEST OF A BOUNDARY PARALLEL TO AND PERPENDICULARLY DISTANT 64 FEET FROM THE NORTH WESTERLY BOUNDARY OF SAID LOT	1810 Cousins Avenue	004-031-423
LOT 3, DISTRICT LOT 104, COMOX DISTRICT, PLAN 21483	2185 Piercy Avenue	003-398-846
LOT A, DISTRICT LOT 230, COMOX DISTRICT, PLAN VIP52443	1397 20th Street	017-374-073
LOT 2, DISTRICT LOT 104, COMOX DISTRICT, PLAN 21689	2140 Stewart Avenue	003-441-288
LOT D, DISTRICT LOT 104, COMOX DISTRICT, PLAN 19053	1165 21st Street	000-075-931
LOT 39, SECTION 66, COMOX DISTRICT, PLAN 29276	701 26th Street	001-422-677
LOT 2 DISTRICT LOT 104 COMOX DISTRICT PLAN 21496	2011 Urquhart Avenue	001-071-530
LOT 1, DISTRICT LOT 104, COMOX DISTRICT, PLAN 26702	2040 Urquhart Avenue	002-405-784
LOT 4, DISTRICT LOT 104, COMOX DISTRICT, PLAN 5017, EXCEPT PART IN PLAN 21496	1980 Willemar Avenue	000-742-511
LOT 5, SECTION 66, COMOX DISTRICT, PLAN 30322	2260 Piercy Avenue	001-260-618
AMENDED LOT 3 (DD 367321-I), DISTRICT LOT 230, COMOX DISTRICT, PLAN 10793	1955 Willemar Avenue	005-170-559
LOT 2, DISTRICT LOT 104, COMOX DISTRICT, PLAN 20977	1120 21st Street	003-465-853
LOT 2, DISTRICT LOT 230, COMOX DISTRICT, PLAN 40030	1395 20th Street	000-037-869
LOT 3, DISTRICT LOT 104, COMOX DISTRICT, PLAN 26702	2055 Tull Avenue	002-405-911
LOT 1 DISTRICT LOT 104 COMOX DISTRICT PLAN 21689 EXCEPT THAT PART IN PLAN VIP56566	2130 Stewart Avenue	003-441-946
LOT 2, DISTRICT LOT 104, COMOX DISTRICT, PLAN 29568	1966 Willemar Avenue	001-375-695
LOT 12, SECTION 66, COMOX DISTRICT, PLAN 30260	2595 Kilpatrick Avenue	001-278-771
LOT 2, DISTRICT LOT 104, COMOX DISTRICT, PLAN 21483	2155 Piercy Avenue	003-399-044
LOT A DISTRICT LOT 104 COMOX DISTRICT PLAN 25686	2020 Urquhart Avenue	002-644-614
LOT 1, DISTRICT LOT 104, COMOX DISTRICT, PLAN 20977	1110 21st Street	003-496-155
LOT 4, SECTION 66, COMOX DISTRICT, PLAN 30322	2244 Piercy Avenue	001-260-596
LOT 2, DISTRICT LOT 230, COMOX DISTRICT, PLAN 10793 EXCEPT THAT PART IN PLAN 27774	1935 Willemar Avenue	005-170-524
LOT 3, DISTRICT LOT 104, COMOX DISTRICT, PLAN 21496	1981 Urquhart Avenue	003-398-081
LOT 15, DISTRICT LOT 104, COMOX DISTRICT, PLAN 26239	1135 21st Street	002-735-415
LOT 4, DISTRICT LOT 104, COMOX DISTRICT, PLAN 26702	2043 Tull Avenue	002-406-047
LOT 11, SECTION 66, COMOX DISTRICT, PLAN 30260	2555 Kilpatrick Avenue	001-278-762
STRATA LOT B, SECTION 66, COMOX DISTRICT, STRATA PLAN 1733 TOGETHER WITH AN INTEREST IN THE COMMON PROPERTY IN PROPORTION TO THE UNIT ENTITLEMENT OF THE STRATA LOT AS SHOWN ON FORM 1	2598 Kilpatrick Avenue	013-685-732
LOT 1, DISTRICT LOT 104, COMOX DISTRICT, PLAN 29568	1950 Willemar Avenue	001-375-687
LOT 1, DISTRICT LOT 96, COMOX DISTRICT, PLAN VIP52775	1810 Cumberland Road	017-434-084
LOT C, DISTRICT LOT 104, COMOX DISTRICT, PLAN 20553	2120 Stewart Avenue	000-030-716

Legal Description	Address	PID
STRATA LOT 2 DISTRICT LOT 96 COMOX DISTRICT STRATA PLAN VIS2629 TOGETHER WITH AN INTEREST IN THE COMMON PROPERTY IN PROPORTION TO THE UNIT ENTITLEMENT OF THE STRATA LOT AS SHOWN ON FORM 1	1803 Cousins Avenue	018-139-183
LOT 3, SECTION 66, COMOX DISTRICT, PLAN 30322	2210 Piercy Avenue	001-260-588
LOT A, DISTRICT LOT 104, COMOX DISTRICT, PLAN VIP56566	2131 Piercy Avenue	018-256-040
LOT A, DISTRICT LOT 230, COMOX DISTRICT, PLAN 27774	1925 Willemar Avenue	002-189-992
LOT 4, DISTRICT LOT 104, COMOX DISTRICT, PLAN 21496	2000 Urquhart Avenue	001-936-514
LOT 14, DISTRICT LOT 104, COMOX DISTRICT, PLAN 26239	2064 Tull Avenue	002-735-326
LOT B, DISTRICT LOT 104, COMOX DISTRICT, PLAN 25686	2025 Tull Avenue	002-644-622
STRATA LOT B, SECTION 66, COMOX DISTRICT, STRATA PLAN 1757, TOGETHER WITH AN INTEREST IN THE COMMON PROPERTY IN PROPORTION TO THE UNIT ENTITLEMENT OF THE STRATA LOT AS SHOWN ON FORM 1	601 26th Street	014-215-993
LOT 10, SECTION 66, COMOX DISTRICT, PLAN 30260	2515 Kilpatrick Avenue	001-278-754
LOT 1, DISTRICT LOT 104, COMOX DISTRICT, PLAN 39689	2110 Stewart Avenue	000-961-132
LOT C, DISTRICT LOT 104, COMOX DISTRICT, PLAN 21616	1941 Urquhart Avenue	003-424-464
LOT A, DISTRICT LOT 104, COMOX DISTRICT, PLAN 21616	1944 Willemar Avenue	002-487-781
LOT 2, SECTION 66, COMOX DISTRICT, PLAN 30322	2200 Piercy Avenue	001-260-561
LOT 20 DISTRICT LOT 104 COMOX DISTRICT PLAN 20075	1101 21st Street	003-716-261
STRATA LOT A, SECTION 66, COMOX DISTRICT, STRATA PLAN 1763, TOGETHER WITH AN INTEREST IN THE COMMON PROPERTY IN PROPORTION TO THE UNIT ENTITLEMENT OF THE STRATA LOT AS SHOWN ON FORM 1	577 26th Street	014-342-227
LOT 13, DISTRICT LOT 104, COMOX DISTRICT, PLAN 26239	2058 Tull Avenue	000-155-250
LOT A, DISTRICT LOT 96, COMOX DISTRICT, PLAN 17702	1895 Cumberland Road	001-096-192
LOT 2, DISTRICT LOT 104, COMOX DISTRICT, PLAN 39689	1060 21st Street	000-961-141
LOT 1, DISTRICT LOT 104, COMOX DISTRICT, PLAN 26753	1980 Urquhart Avenue	002-413-523
LOT 7, DISTRICT LOT 104, COMOX DISTRICT, PLAN 26753	2011 Tull Avenue	002-414-082
STRATA LOT A, DISTRICT LOT 96, COMOX DISTRICT, STRATA PLAN VIS2187, TOGETHER WITH AN INTEREST IN THE COMMON PROPERTY IN PROPORTION TO THE UNIT ENTITLEMENT OF THE STRATA LOT AS SHOWN ON FORM 1	1806 Cumberland Road	017-517-770
STRATA LOT B, SECTION 66, COMOX DISTRICT, STRATA PLAN 1680, TOGETHER WITH AN INTEREST IN THE COMMON PROPERTY IN PROPORTION TO THE UNIT ENTITLEMENT OF THE STRATA LOT AS SHOWN ON FORM 1	700 25th Street	012-526-495
LOT B, DISTRICT LOT 104, COMOX DISTRICT, PLAN 20553	2121 Piercy Avenue	002-389-487
STRATA LOT A, SECTION 66, COMOX DISTRICT, STRATA PLAN VIS2990, TOGETHER WITH AN INTEREST IN THE COMMON PROPERTY IN PROPORTION TO THE UNIT ENTITLEMENT OF THE STRATA LOT AS SHOWN ON FORM 1	2180 Piercy Avenue	018-531-768
STRATA LOT A, SECTION 66, COMOX DISTRICT, STRATA PLAN 1778 TOGETHER WITH AN INTEREST IN THE COMMON PROPERTY IN PROPORTION TO THE UNIT ENTITLEMENT OF THE STRATA LOT AS SHOWN ON FORM 1	545 26th Street	014-630-222
LOT 2 SECTION 66 COMOX DISTRICT PLAN 46924	660 25th Street	011-469-552
LOT 12, DISTRICT LOT 104, COMOX DISTRICT, PLAN 26239	2046 Tull Avenue	002-734-893

Legal Description	Address	PID
LOT 19, DISTRICT LOT 104, COMOX DISTRICT, PLAN 20075	2075 Stewart Avenue	003-674-894
LOT A, DISTRICT LOT 104, COMOX DISTRICT, PLAN 19626	1936 Willemar Avenue	003-609-201
LOT B, DISTRICT LOT 104, COMOX DISTRICT, PLAN 21616	1931 Urquhart Avenue	003-432-343
LOT 6, DISTRICT LOT 104, COMOX DISTRICT, PLAN 26753	1981 Tull Avenue	002-413-990
LOT 16, DISTRICT LOT 96, COMOX DISTRICT, PLAN 27200	1693 Burgess Road	000-404-756
LOT 2, DISTRICT LOT 104, COMOX DISTRICT, PLAN 26753	1960 Urquhart Avenue	000-132-845
LOT 8, SECTION 66, COMOX DISTRICT, PLAN 30260	2465 Kilpatrick Avenue	000-241-199
LOT 3 SECTION 66 COMOX DISTRICT PLAN 46924	630 25th Street	011-469-561
STRATA LOT A, SECTION 66, COMOX DISTRICT, STRATA PLAN 1779 TOGETHER WITH AN INTEREST IN THE COMMON PROPERTY IN PROPORTION TO THE UNIT ENTITLEMENT OF THE STRATA LOT AS SHOWN ON FORM 1	531 26th Street	014-631-415
THAT PART OF AMENDED LOT 6 (DD 49297-N) OF DISTRICT LOT 96, COMOX DISTRICT, PLAN 2153, SHOWN OUTLINED IN RED ON PLAN 1177R, EXCEPT PART IN PLAN VIP52685	1835 Cumberland Road	002-174-952
LOT A, DISTRICT LOT 104, COMOX DISTRICT, PLAN 20553	2111 Piercy Avenue	002-679-370
LOT 1, SECTION 66, COMOX DISTRICT, PLAN 27552	2130 Piercy Avenue	002-114-194
STRATA LOT A, DISTRICT LOT 96, COMOX DISTRICT, STRATA PLAN VIS2202 TOGETHER WITH AN INTEREST IN THE COMMON PROPERTY IN PROPORTION TO THE UNIT ENTITLEMENT OF THE STRATA LOT AS SHOWN ON FORM 1	1804 Cumberland Road	017-529-247
LOT 11, DISTRICT LOT 104, COMOX DISTRICT, PLAN 26239	2020 Tull Avenue	000-012-009
STRATA LOT 2, SECTION 66, COMOX DISTRICT, STRATA PLAN 1669, TOGETHER WITH AN INTEREST IN THE COMMON PROPERTY IN PROPORTION TO THE UNIT ENTITLEMENT OF THE STRATA LOT AS SHOWN ON FORM 1	600 25th Street	011-961-244
LOT 5, DISTRICT LOT 104, COMOX DISTRICT, PLAN 26753	1961 Tull Avenue	002-413-841
LOT 1, DISTRICT LOT 104, COMOX DISTRICT, PLAN 27693	1919 Urquhart Avenue	002-171-716
LOT 18, DISTRICT LOT 104, COMOX DISTRICT, PLAN 20075	2065 Stewart Avenue	003-664-635
LOT 10, DISTRICT LOT 104, COMOX DISTRICT, PLAN 20075	2090 Stewart Avenue	000-559-555
LOT 7, SECTION 66, COMOX DISTRICT, PLAN 30260	2435 Kilpatrick Avenue	001-278-746
STRATA LOT B DISTRICT LOT 96 COMOX DISTRICT STRATA PLAN VIS5924 TOGETHER WITH AN INTEREST IN THE COMMON PROPERTY IN PROPORTION TO THE UNIT ENTITLEMENT OF THE STRATA LOT AS SHOWN ON FORM V	1677 Burgess Road	026-667-002
LOT 3, DISTRICT LOT 104, COMOX DISTRICT, PLAN 26753	1948 Urquhart Avenue	002-413-612
LOT 5, SECTION 66, COMOX DISTRICT, PLAN 46924	570 25th Street	011-469-595
LOT B, DISTRICT LOT 104, COMOX DISTRICT, PLAN 36538	1920 Willemar Avenue	000-346-357
STRATA LOT 1 SECTION 66 COMOX DISTRICT STRATA PLAN VIS3831 TOGETHER WITH AN INTEREST IN THE COMMON PROPERTY IN PROPORTION TO THE UNIT ENTITLEMENT OF THE STRATA LOT AS SHOWN ON FORM 1	695 25th Street	023-218-428
LOT 10 DISTRICT LOT 104 COMOX DISTRICT PLAN 26239	2008 Tull Avenue	002-734-788
LOT 2, SECTION 66, COMOX DISTRICT, PLAN 27552	2120 Piercy Avenue	002-111-772
STRATA LOT B, DISTRICT LOT 96, COMOX DISTRICT, STRATA PLAN VIS2331 TOGETHER WITH AN INTEREST IN THE COMMON PROPERTY IN PROPORTION TO THE UNIT ENTITLEMENT OF THE STRATA LOT AS SHOWN ON FORM 1	1680 Burgess Road	017-760-623
LOT 2, DISTRICT LOT 104, COMOX DISTRICT, PLAN 27693	1911 Urquhart Avenue	002-171-724

Legal Description	Address	PID
LOT A, SECTION 66, COMOX DISTRICT, PLAN 45247	2399 Kilpatrick Avenue	007-838-531
STRATA LOT B, SECTION 66, COMOX DISTRICT, STRATA PLAN 1664, TOGETHER WITH AN INTEREST IN THE COMMON PROPERTY IN PROPORTION TO THE UNIT ENTITLEMENT OF THE STRATA LOT AS SHOWN ON FORM 1	530 25th Street	011-959-959
LOT 14, DISTRICT LOT 96, COMOX DISTRICT, PLAN 27200	1661 Burgess Road	002-577-763
LOT 17, DISTRICT LOT 104, COMOX DISTRICT, PLAN 20075	2045 Stewart Avenue	003-664-619
LOT 9 DISTRICT LOT 104 COMOX DISTRICT PLAN 20075	2070 Stewart Avenue	003-666-000
LOT 30, SECTION 66, COMOX DISTRICT, PLAN 31499	685 25th Street	001-150-031
LOT 4, DISTRICT LOT 104, COMOX DISTRICT, PLAN 26753	1920 Urquhart Avenue	002-413-736
LOT 1, SECTION 66, COMOX DISTRICT, PLAN 19347	2110 Piercy Avenue	002-739-232
LOT A, DISTRICT LOT 104, COMOX DISTRICT, PLAN 36538	1882 Willemar Avenue	000-411-698
LOT C DISTRICT LOT 104 COMOX DISTRICT PLAN 16986	2095 Piercy Avenue	002-946-785
LOT 9, DISTRICT LOT 104, COMOX DISTRICT, PLAN 26239	1986 Tull Avenue	002-734-656
LOT 14, SECTION 66, COMOX DISTRICT, PLAN 30260	2456 Kilpatrick Avenue	001-278-789
STRATA LOT B DISTRICT LOT 104 COMOX DISTRICT STRATA PLAN VIS5803 TOGETHER WITH AN INTEREST IN THE COMMON PROPERTY IN PROPORTION TO THE UNIT ENTITLEMENT OF THE STRATA LOT AS SHOWN ON FORM V	1905 Urquhart Avenue	026-323-915
STRATA LOT A, DISTRICT LOT 96, COMOX DISTRICT, STRATA PLAN VIS2223 TOGETHER WITH AN INTEREST IN THE COMMON PROPERTY IN PROPORTION TO THE UNIT ENTITLEMENT OF THE STRATA LOT AS SHOWN ON FORM 1	1670 Burgess Road	017-573-475
LOT 29, SECTION 66, COMOX DISTRICT, PLAN 31499	667 25th Street	001-150-022
LOT 13, DISTRICT LOT 96, COMOX DISTRICT, PLAN 27200	1653 Burgess Road	002-577-755
LOT 2, SECTION 66, COMOX DISTRICT, PLAN 19347	912 21st Street	003-713-229
LOT 16, DISTRICT LOT 104, COMOX DISTRICT, PLAN 20075	2015 Stewart Avenue	003-664-597
LOT 8, DISTRICT LOT 104, COMOX DISTRICT, PLAN 20075	2050 Stewart Avenue	003-664-538
LOT 6, DISTRICT LOT 104, COMOX DISTRICT, PLAN 27693	1916 Urquhart Avenue	000-382-582
LOT 3 DISTRICT LOT 104 COMOX DISTRICT PLAN 25329	1868 Willemar Avenue	002-920-140
LOT 18, SECTION 66, COMOX DISTRICT, PLAN 29276	491 26th Street	001-422-499
LOT 8, DISTRICT LOT 104, COMOX DISTRICT, PLAN 26239	1968 Tull Avenue	002-734-532
LOT 15, SECTION 66, COMOX DISTRICT, PLAN 30260	2430 Kilpatrick Avenue	001-278-797
LOT B, DISTRICT LOT 104, COMOX DISTRICT, PLAN 16986	2073 Piercy Avenue	004-136-497
LOT F, DISTRICT LOT 104, COMOX DISTRICT, PLAN 21616	1931 Tull Avenue	003-432-319
LOT "A", DISTRICT LOT 96, COMOX DISTRICT, PLAN 46481 EXCEPT THAT PART IN PLAN VIP59631	1785 Willemar Avenue	010-382-682
LOT 3, SECTION 66, COMOX DISTRICT, PLAN 19347	910 21st Street	003-713-458
LOT 31, SECTION 66, COMOX DISTRICT, PLAN 31499	2449 Harmston Avenue	001-150-049
LOT A DISTRICT LOT 96 COMOX DISTRICT PLAN 12943	1805 Cumberland Road	004-680-391
LOT 12, DISTRICT LOT 96, COMOX DISTRICT, PLAN 27200	1645 Burgess Road	002-577-747
LOT 5, DISTRICT LOT 104, COMOX DISTRICT, PLAN 27693	1910 Urquhart Avenue	002-164-906
LOT 15, DISTRICT LOT 104, COMOX DISTRICT, PLAN 20075	1995 Stewart Avenue	001-182-838
LOT 7, DISTRICT LOT 104, COMOX DISTRICT, PLAN 20075	2030 Stewart Avenue	003-664-511
LOT 7, DISTRICT LOT 104, COMOX DISTRICT, PLAN 26239	1952 Tull Avenue	001-887-246
LOT 2, DISTRICT LOT 104, COMOX DISTRICT, PLAN 25329	1836 Willemar Avenue	002-920-051
LOT 16, SECTION 66, COMOX DISTRICT, PLAN 30260	2410 Kilpatrick Avenue	000-120-961
LOT 17, SECTION 66, COMOX DISTRICT, PLAN 29276	2484 Fitzgerald Avenue	001-422-481
LOT 28, SECTION 66, COMOX DISTRICT, PLAN 31499	597 25th Street	001-150-014
STRATA LOT A DISTRICT LOT 104 COMOX DISTRICT STRATA PLAN EPS6736 TOGETHER WITH AN INTEREST IN THE COMMON PROPERTY IN PROPORTION TO THE UNIT ENTITLEMENT OF THE STRATA LOT AS SHOWN ON FORM V	A - 2051 Piercy Avenue	031-084-826

Legal Description	Address	PID
LOT A, DISTRICT LOT 104, COMOX DISTRICT, PLAN 31276	1907 Tull Avenue	001-162-403
LOT 32, SECTION 66, COMOX DISTRICT, PLAN 31499	2435 Harmston Avenue	001-150-057
LOT 1, SECTION 68, COMOX DISTRICT, PLAN VIP52866	2090 Piercy Avenue	017-455-626
LOT "B", DISTRICT LOT 96, COMOX DISTRICT, PLAN 46481 EXCEPT THAT PART IN PLAN VIP59631	1775 Willemar Avenue	010-382-704
LOT 11, SECTION 66, COMOX DISTRICT, PLAN 31499	529 25th Street	001-149-814
LOT 11, DISTRICT LOT 96, COMOX DISTRICT, PLAN 27200	1639 Burgess Road	002-577-739
LOT 4, DISTRICT LOT 104, COMOX DISTRICT, PLAN 27693	1904 Urquhart Avenue	002-164-817
LOT 6, DISTRICT LOT 104, COMOX DISTRICT, PLAN 26239	1936 Tull Avenue	000-585-050
LOT 17, SECTION 66, COMOX DISTRICT, PLAN 30260	2390 Kilpatrick Avenue	001-278-801
LOT 14, DISTRICT LOT 104, COMOX DISTRICT, PLAN 20075	1975 Stewart Avenue	003-664-571
LOT 10, SECTION 66, COMOX DISTRICT, PLAN 31499	2450 Grant Avenue	001-149-806
LOT 6, DISTRICT LOT 104, COMOX DISTRICT, PLAN 20075	2010 Stewart Avenue	003-665-976
LOT 2, DISTRICT LOT 104, COMOX DISTRICT, PLAN 37460	1903 Tull Avenue	001-051-237
LOT 16, SECTION 66, COMOX DISTRICT, PLAN 29276	2470 Fitzgerald Avenue	000-548-707
LOT 4, DISTRICT LOT 104, COMOX DISTRICT, PLAN 17109	2029 Piercy Avenue	004-127-072
LOT 2, SECTION 68, COMOX DISTRICT, PLAN VIP52866	915 21st Street	017-455-634
LOT 27, SECTION 66, COMOX DISTRICT, PLAN 31499	2454 Harmston Avenue	001-122-142
LOT 33, SECTION 66, COMOX DISTRICT, PLAN 31499	2417 Harmston Avenue	000-526-258
LOT 1, DISTRICT LOT 104, COMOX DISTRICT, PLAN 25329	1820 Willemar Avenue	002-919-958
LOT 19, SECTION 66, COMOX DISTRICT, PLAN 29276	2443 Fitzgerald Avenue	000-102-636
STRATA LOT 2, DISTRICT LOT 96, COMOX DISTRICT, STRATA PLAN VIS2730, TOGETHER WITH AN INTEREST IN THE COMMON PROPERTY IN PROPORTION TO THE UNIT ENTITLEMENT OF THE STRATA LOT AS SHOWN ON FORM 1	1617 Burgess Road	018-235-255
LOT 1, DISTRICT LOT 96, COMOX DISTRICT, PLAN 24962	1757 Willemar Avenue	002-845-687
LOT 5, DISTRICT LOT 104, COMOX DISTRICT, PLAN 26239	1922 Tull Avenue	002-734-486
LOT 18, SECTION 66, COMOX DISTRICT, PLAN 30260	2376 Kilpatrick Avenue	001-278-819
LOT 3, SECTION 68, COMOX DISTRICT, PLAN VIP52866	911 21st Street	017-455-642
LOT 13, DISTRICT LOT 104, COMOX DISTRICT, PLAN 20075	1955 Stewart Avenue	003-666-026
LOT 9, SECTION 66, COMOX DISTRICT, PLAN 31499	2440 Grant Avenue	001-149-792
LOT 5, DISTRICT LOT 104, COMOX DISTRICT, PLAN 20075	1990 Stewart Avenue	000-492-299
STRATA LOT A DISTRICT LOT 104 COMOX DISTRICT STRATA PLAN VIS5599 TOGETHER WITH AN INTEREST IN THE COMMON PROPERTY IN PROPORTION TO THE UNIT ENTITLEMENT OF THE STRATA LOT AS SHOWN ON FORM V	1798 Willemar Avenue	026-014-661
LOT 1, DISTRICT LOT 104, COMOX DISTRICT, PLAN 37460	1899 Tull Avenue	001-051-229
LOT 34, SECTION 66, COMOX DISTRICT, PLAN 31499	2395 Harmston Avenue	000-925-551
LOT 3, DISTRICT LOT 104, COMOX DISTRICT, PLAN 17109	2007 Piercy Avenue	000-269-760
LOT 12, SECTION 66, COMOX DISTRICT, PLAN 31499	2435 Grant Avenue	001-149-822
LOT 15, SECTION 66, COMOX DISTRICT, PLAN 29276	2456 Fitzgerald Avenue	001-422-472
LOT 26, SECTION 66, COMOX DISTRICT, PLAN 31499	2440 Harmston Avenue	001-149-962
LOT 20, SECTION 66, COMOX DISTRICT, PLAN 29276	2435 Fitzgerald Avenue	001-422-502
LOT 4, DISTRICT LOT 104, COMOX DISTRICT, PLAN 26239	1090 19th Street	002-734-401
STRATA LOT 2, SECTION 66, COMOX DISTRICT, STRATA PLAN VIS2608 TOGETHER WITH AN INTEREST IN THE COMMON PROPERTY IN PROPORTION TO THE UNIT ENTITLEMENT OF THE STRATA LOT AS SHOWN ON FORM 1	2350 Kilpatrick Avenue	018-084-541
LOT 4, DISTRICT LOT 104, COMOX DISTRICT, PLAN 20075	1970 Stewart Avenue	000-217-247
LOT 35, SECTION 66, COMOX DISTRICT, PLAN 31499	2379 Harmston Avenue	001-150-073
LOT 8, SECTION 66, COMOX DISTRICT, PLAN 31499	2430 Grant Avenue	000-092-886
LOT 3, DISTRICT LOT 104, COMOX DISTRICT, PLAN VIP57087	1780 Willemar Avenue	018-360-840
THAT PART OF DISTRICT LOT 96, COMOX DISTRICT, SHOWN AS CLOSED ROAD ON PLAN VIP58971	1430 Cumberland Road	018-765-343

Legal Description	Address	PID
STRATA LOT A, DISTRICT LOT 96, COMOX DISTRICT, STRATA PLAN VIS3476 TOGETHER WITH AN INTEREST IN THE COMMON PROPERTY IN PROPORTION TO THE UNIT ENTITLEMENT OF THE STRATA LOT AS SHOWN ON FORM 1	1603 Burgess Road	018-997-899
LOT 12, DISTRICT LOT 104, COMOX DISTRICT, PLAN 20075	1935 Stewart Avenue	001-141-481
LOT 2, DISTRICT LOT 104, COMOX DISTRICT, PLAN 17109	1991 Piercy Avenue	004-131-843
LOT 14, SECTION 66, COMOX DISTRICT, PLAN 29276	2442 Fitzgerald Avenue	001-422-464
LOT 25, SECTION 66, COMOX DISTRICT, PLAN 31499	2428 Harmston Avenue	001-149-954
LOT 13, SECTION 66, COMOX DISTRICT, PLAN 31499	2423 Grant Avenue	001-149-831
LOT 2, SECTION 68, COMOX DISTRICT, PLAN 19219	2060 Piercy Avenue	003-718-867
STRATA LOT 2, DISTRICT LOT 104, COMOX DISTRICT, STRATA PLAN VIS3147 TOGETHER WITH AN INTEREST IN THE COMMON PROPERTY IN PROPORTION TO THE UNIT ENTITLEMENT OF THE STRATA LOT AS SHOWN ON FORM 1	1801 Urquhart Avenue	018-677-908
LOT 20, SECTION 66, COMOX DISTRICT, PLAN 30260	2334 Kilpatrick Avenue	001-278-835
PARCEL A (DD 381540I) OF LOT 8, DISTRICT LOT 104, COMOX DISTRICT, PLAN 5017	1760 Willemar Avenue	000-290-238
LOT 21 SECTION 66 COMOX DISTRICT PLAN 29276	2421 Fitzgerald Avenue	001-422-511
LOT 36, SECTION 66, COMOX DISTRICT, PLAN 31499	2357 Harmston Avenue	001-150-090
AMENDED LOT 1 (DD B33818), DISTRICT LOT 96, COMOX DISTRICT, PLAN 23511	1420 Cumberland Road	003-107-426
LOT 3, DISTRICT LOT 104, COMOX DISTRICT, PLAN 20075	1950 Stewart Avenue	003-664-490
LOT 7, SECTION 66, COMOX DISTRICT, PLAN 31499	2410 Grant Avenue	001-149-784
LOT 1, DISTRICT LOT 104, COMOX DISTRICT, PLAN 17109	1975 Piercy Avenue	004-131-827
LOT 3, DISTRICT LOT 104, COMOX DISTRICT, PLAN 26239	1093 19th Street	002-734-354
LOT 11, DISTRICT LOT 104, COMOX DISTRICT, PLAN 20075	1915 Stewart Avenue	003-664-562
STRATA LOT 2, DISTRICT LOT 104, COMOX DISTRICT, STRATA PLAN VIS3146 TOGETHER WITH AN INTEREST IN THE COMMON PROPERTY IN PROPORTION TO THE UNIT ENTITLEMENT OF THE STRATA LOT AS SHOWN ON FORM 1	1793 Urquhart Avenue	018-678-114
THAT PART OF LOT A, DISTRICT LOT 96, COMOX DISTRICT, PLAN 10964, LYING TO THE SOUTH EAST OF A BOUNDARY PARALLEL TO AND PERPENDICULARLY DISTANT 90 FEET FROM THE SOUTH EASTERLY BOUNDARY OF SAID LOT EXCEPT THAT PART IN PLAN VIP59631	1735 Willemar Avenue	005-172-977
LOT 24, SECTION 66, COMOX DISTRICT, PLAN 31499	2400 Harmston Avenue	001-149-938
LOT 13, SECTION 66, COMOX DISTRICT, PLAN 29276	2428 Fitzgerald Avenue	001-422-456
STRATA LOT B SECTION 66 COMOX DISTRICT STRATA PLAN VIS2037 TOGETHER WITH AN INTEREST IN THE COMMON PROPERTY IN PROPORTION TO THE UNIT ENTITLEMENT OF THE STRATA LOT AS SHOWN ON FORM 1	2407 Grant Avenue	016-860-268
LOT 21, SECTION 66, COMOX DISTRICT, PLAN 30260	2312 Kilpatrick Avenue	001-278-843
LOT 1, DISTRICT LOT 104, COMOX DISTRICT, PLAN 29856	1750 Willemar Avenue	001-337-181
LOT 22, SECTION 66, COMOX DISTRICT, PLAN 29276	2409 Fitzgerald Avenue	001-422-529
LOT 37, SECTION 66, COMOX DISTRICT, PLAN 31499	2339 Harmston Avenue	001-150-103
LOT 8, SECTION 96, COMOX DISTRICT, PLAN 27200	1589 Burgess Road	002-577-330
AMENDED LOT 2 (DD B33819), DISTRICT LOT 96, COMOX DISTRICT, PLAN 23511	1380 Cumberland Road	003-107-434
LOT 1, SECTION 68, COMOX DISTRICT, PLAN 19219	2030 Piercy Avenue	003-718-832
LOT 8, DISTRICT LOT 104, COMOX DISTRICT, PLAN 10461	1965 Piercy Avenue	005-237-645
LOT 2, DISTRICT LOT 104, COMOX DISTRICT, PLAN 26239	1878 Tull Avenue	002-734-206
LOT 6, DISTRICT LOT 104, COMOX DISTRICT, PLAN 31062	1785 Urquhart Avenue	001-183-290
LOT 2, DISTRICT LOT 104, COMOX DISTRICT, PLAN 20075	1930 Stewart Avenue	003-665-968

Legal Description	Address	PID
LOT 6 SECTION 66 COMOX DISTRICT PLAN 31499	2398 Grant Avenue	000-011-975
LOT 23, SECTION 66, COMOX DISTRICT, PLAN 31499	2388 Harmston Avenue	001-149-920
LOT 22, SECTION 66, COMOX DISTRICT, PLAN 30260	680 23rd Street	000-720-321
LOT B, DISTRICT LOT 96, COMOX DISTRICT, PLAN 18204	1725 Willemar Avenue	003-882-772
LOT 12 SECTION 66 COMOX DISTRICT PLAN 29276	2414 Fitzgerald Avenue	001-422-448
LOT 6, SECTION 66, COMOX DISTRICT, PLAN 30260	2285 Kilpatrick Avenue	001-278-738
STRATA LOT A SECTION 66 COMOX DISTRICT STRATA PLAN VIS2159 TOGETHER WITH AN INTEREST IN THE COMMON PROPERTY IN PROPORTION TO THE UNIT ENTITLEMENT OF THE STRATA LOT AS SHOWN ON FORM 1	2395 Grant Avenue	017-460-514
LOT 7, DISTRICT LOT 104, COMOX DISTRICT, PLAN 10461	1951 Piercy Avenue	005-237-637
LOT 2, DISTRICT LOT 104, COMOX DISTRICT, PLAN 50971	1800 Urquhart Avenue	016-364-988
LOT 38, SECTION 66, COMOX DISTRICT, PLAN 31499	2323 Harmston Avenue	000-583-847
LOT 23, SECTION 66, COMOX DISTRICT, PLAN 29276	2393 Fitzgerald Avenue	001-422-537
STRATA LOT A DISTRICT LOT 104 COMOX DISTRICT STRATA PLAN VIS4058 TOGETHER WITH AN INTEREST IN THE COMMON PROPERTY IN PROPORTION TO THE UNIT ENTITLEMENT OF THE STRATA LOT AS SHOWN ON FORM 1	1744 Willemar Avenue	023-505-206
LOT 7, DISTRICT LOT 96, COMOX DISTRICT, PLAN 27200	1571 Burgess Road	002-577-321
LOT 3, DISTRICT LOT 96, COMOX DISTRICT, PLAN 23511	1360 Cumberland Road	003-107-451
LOT 1, DISTRICT LOT 104, COMOX DISTRICT, PLAN 26239	1862 Tull Avenue	002-734-117
LOT 5, DISTRICT LOT 104, COMOX DISTRICT, PLAN 31062	1765 Urquhart Avenue	001-183-281
LOT 5, SECTION 66, COMOX DISTRICT, PLAN 31499	2386 Grant Avenue	001-149-776
LOT 1, DISTRICT LOT 104, COMOX DISTRICT, PLAN 20075	1910 Stewart Avenue	003-664-473
LOT 22, SECTION 66, COMOX DISTRICT, PLAN 31499	2370 Harmston Avenue	000-628-123
LOT 5 SECTION 66 COMOX DISTRICT PLAN 30260	2267 Kilpatrick Avenue	001-278-720
LOT 6, DISTRICT LOT 104, COMOX DISTRICT, PLAN 10461	1937 Piercy Avenue	005-237-611
LOT D, SECTION 68, COMOX DISTRICT, PLAN 19583	2010 Piercy Avenue	003-740-595
LOT 1, DISTRICT LOT 104, COMOX DISTRICT, PLAN 50971	1792 Urquhart Avenue	016-364-961
LOT 2 DISTRICT LOT 96 COMOX DISTRICT PLAN VIP77326	1705 Willemar Avenue	025-995-065
LOT 11, SECTION 66, COMOX DISTRICT, PLAN 29276	2400 Fitzgerald Avenue	000-217-191
LOT 16, SECTION 66, COMOX DISTRICT, PLAN 31499	2383 Grant Avenue	001-149-865
LOT 23, SECTION 66, COMOX DISTRICT, PLAN 30260	663 23rd Street	001-278-851
LOT 8, DISTRICT LOT 96, COMOX DISTRICT, PLAN 6619	1790 15th Street	003-973-174
STRATA LOT A DISTRICT LOT 104 COMOX DISTRICT STRATA PLAN VIS4239 TOGETHER WITH AN INTEREST IN THE COMMON PROPERTY IN PROPORTION TO THE UNIT ENTITLEMENT OF THE STRATA LOT AS SHOWN ON FORM 1	1740 Willemar Avenue	023-699-434
LOT 24, SECTION 66, COMOX DISTRICT, PLAN 29276	2385 Fitzgerald Avenue	001-422-545
LOT 6, DISTRICT LOT 96, COMOX DISTRICT, PLAN 27200	1535 Burgess Road	002-344-408
STRATA LOT 1, DISTRICT LOT 96, COMOX DISTRICT, STRATA PLAN VIS2911 TOGETHER WITH AN INTEREST IN THE COMMON PROPERTY IN PROPORTION TO THE UNIT ENTITLEMENT OF THE STRATA LOT AS SHOWN ON FORM 1	1750 15th Street	018-450-989
LOT 21 SECTION 66 COMOX DISTRICT PLAN 31499	2348 Harmston Avenue	001-149-911
LOT C, DISTRICT LOT 104, COMOX DISTRICT, PLAN 28958	1745 Urquhart Avenue	001-458-761
LOT C, DISTRICT LOT 104, COMOX DISTRICT, PLAN 20381	1087 19th Street	001-553-551
LOT 5, DISTRICT LOT 104, COMOX DISTRICT, PLAN 10461	1923 Piercy Avenue	005-237-581
LOT B, DISTRICT LOT 104, COMOX DISTRICT, PLAN 50523.	1799 Tull Avenue	016-066-154
STRATA LOT A SECTION 66 COMOX DISTRICT STRATA PLAN VIS6977 TOGETHER WITH AN INTEREST IN THE COMMON PROPERTY IN PROPORTION TO THE UNIT ENTITLEMENT OF THE STRATA LOT AS SHOWN ON FORM V	2255 Kilpatrick Avenue	028-243-030
LOT 37, SECTION 66, COMOX DISTRICT, PLAN 30260	2298 Kilpatrick Avenue	000-595-861

Legal Description	Address	PID
STRATA LOT A DISTRICT LOT 96 COMOX DISTRICT STRATA PLAN VIS5656 TOGETHER WITH AN INTEREST IN THE COMMON PROPERTY IN PROPORTION TO THE UNIT ENTITLEMENT OF THE STRATA LOT AS SHOWN ON FORM V	1695 Willemar Avenue	026-078-007
LOT 4, SECTION 66, COMOX DISTRICT, PLAN 31499	2378 Grant Avenue	001-149-741
LOT 3, DISTRICT LOT 104, COMOX DISTRICT, PLAN 31062	1784 Urquhart Avenue	000-854-531
LOT 20, SECTION 66, COMOX DISTRICT, PLAN 31499	2330 Harmston Avenue	001-149-903
LOT 9, DISTRICT LOT 104, COMOX DISTRICT, PLAN 12957	1280 17th Street	004-682-611
LOT 10, SECTION 66, COMOX DISTRICT, PLAN 29276	2390 Fitzgerald Avenue	001-422-430
STRATA LOT 1, DISTRICT LOT 96, COMOX DISTRICT DISTRICT, STRATA PLAN VIS2912 TOGETHER WITH AN INTEREST IN THE COMMON PROPERTY IN PROPORTION TO THE UNIT ENTITLEMENT OF THE STRATA LOT AS SHOWN ON FORM 1	1720 15th Street	018-450-440
LOT 17, SECTION 66, COMOX DISTRICT, PLAN 31499	2367 Grant Avenue	001-149-873
STRATA LOT B, DISTRICT LOT 104, COMOX DISTRICT, STRATA PLAN 1843 TOGETHER WITH AN INTEREST IN THE COMMON PROPERTY IN PROPORTION TO THE UNIT ENTITLEMENT OF THE STRATA LOT AS SHOWN ON FORM 1	1830 Cleland Place	015-325-393
LOT 5, DISTRICT LOT 96, COMOX DISTRICT, PLAN 27200	1519 Burgess Road	002-577-313
LOT A, DISTRICT LOT 104, COMOX DISTRICT, PLAN 50523.	1797 Tull Avenue	016-066-146
LOT 25, SECTION 66, COMOX DISTRICT, PLAN 29276	2377 Fitzgerald Avenue	001-422-553
LOT C, SECTION 68, COMOX DISTRICT, PLAN 19583	1980 Piercy Avenue	000-009-431
LOT 9, DISTRICT LOT 104, COMOX DISTRICT, PLAN 29197	1820 Avenue	001-417-061
LOT 36, SECTION 66, COMOX DISTRICT, PLAN 30260	687 23rd Street	001-278-967
LOT D, DISTRICT LOT 104, COMOX DISTRICT, PLAN 28958	1735 Urquhart Avenue	001-458-779
LOT 1, DISTRICT LOT 104, COMOX DISTRICT, PLAN 36937	1075 19th Street	000-431-800
LOT 4, DISTRICT LOT 104, COMOX DISTRICT, PLAN 10461	1909 Piercy Avenue	005-237-564
PARCEL A (DD 56066W) OF LOT 6, DISTRICT LOT 96, COMOX DISTRICT, PLAN 6619	1700 15th Street	003-579-514
LOT 3, SECTION 66, COMOX DISTRICT, PLAN 30260	2189 Kilpatrick Avenue	001-151-959
STRATA LOT A DISTRICT LOT 104 COMOX DISTRICT STRATA PLAN EPS2045 TOGETHER WITH AN INTEREST IN THE COMMON PROPERTY IN PROPORTION TO THE UNIT ENTITLEMENT OF THE STRATA LOT AS SHOWN ON FORM V	1260 17th Street	029-318-955
LOT 4, DISTRICT LOT 104, COMOX DISTRICT, PLAN 31062	1770 Urquhart Avenue	001-183-273
LOT B, DISTRICT LOT 96, COMOX DISTRICT, PLAN 27329	1455 Cumberland Road	001-795-171
LOT 7, DISTRICT LOT 104, COMOX DISTRICT, PLAN 29197	1840 Cleland Place	001-417-045
LOT 7, DISTRICT LOT 96, COMOX DISTRICT, PLAN 28399	1580 Burgess Road	002-313-677
LOT 3, SECTION 66, COMOX DISTRICT, PLAN 31499	2364 Grant Avenue	000-007-366
LOT 24, SECTION 66, COMOX DISTRICT, PLAN 30260	640 23rd Street	000-619-647
THAT PART OF LOT 6 OF DISTRICT LOT 96, COMOX DISTRICT, PLAN 6619, LYING TO THE NORTH EAST OF A BOUNDARY PARALLEL TO AND PERPENDICULARLY DISTANT 42.25 FEET FROM THE SOUTH WESTERLY BOUNDARY OF SAID LOT 6	1680 15th Street	001-861-972
LOT 9, SECTION 66, COMOX DISTRICT, PLAN 29276	2382 Fitzgerald Avenue	001-422-421
LOT 35, SECTION 66, COMOX DISTRICT, PLAN 30260	671 23rd Street	001-278-959
LOT 18, SECTION 66, COMOX DISTRICT, PLAN 31499	2355 Grant Avenue	001-149-881
LOT 2, DISTRICT LOT 104, COMOX DISTRICT, PLAN 31062	1795 Tull Avenue	001-183-265
LOT 4, DISTRICT LOT 96, COMOX DISTRICT, PLAN 27200	1491 Burgess Road	002-577-305
LOT 10, DISTRICT LOT 104, COMOX DISTRICT, PLAN 29197	1810 Cleland Place	001-417-088

Legal Description	Address	PID
STRATA LOT A SECTION 66 COMOX DISTRICT STRATA PLAN VIS4976 TOGETHER WITH AN INTEREST IN THE COMMON PROPERTY IN PROPORTION TO THE UNIT ENTITLEMENT OF THE STRATA LOT AS SHOWN ON FORM 1	2160 Kilpatrick Avenue	024-804-878
LOT 26 SECTION 66 COMOX DISTRICT PLAN 29276	2363 Fitzgerald Avenue	001-422-561
LOT 2, DISTRICT LOT 104, COMOX DISTRICT, PLAN 36937	1069 19th Street	000-431-818
LOT 7, DISTRICT LOT 104, COMOX DISTRICT, PLAN 12957	1240 17th Street	004-682-548
THAT PART OF LOT 5 OF DISTRICT LOT 96, COMOX DISTRICT, PLAN 6619, LYING TO THE SOUTH WEST OF A BOUNDARY PARALLEL TO THE SOUTH WEST BOUNDARY OF SAID LOT AND 42.25 FEET PERPENDICULARLY DISTANT NORTH EASTERLY THEREFROM	1600 15th Street	005-872-600
LOT 2, SECTION 66, COMOX DISTRICT, PLAN 30260	2141 Kilpatrick Avenue	001-278-703
STRATA LOT A DISTRICT LOT 96 COMOX DISTRICT STRATA PLAN VIS4833 TOGETHER WITH AN INTEREST IN THE COMMON PROPERTY IN PROPORTION TO THE UNIT ENTITLEMENT OF THE STRATA LOT AS SHOWN ON FORM 1	2021 13th Street	024-550-736
LOT 25, SECTION 66, COMOX DISTRICT, PLAN 30260	600 23rd Street	001-278-860
LOT B, DISTRICT LOT 104, COMOX DISTRICT, PLAN 28958	1748 Urquhart Avenue	001-458-752
LOT 34, SECTION 66, COMOX DISTRICT, PLAN 30260	667 23rd Street	001-278-941
LOT 6, DISTRICT LOT 104, COMOX DISTRICT, PLAN 29197	1850 Cleland Place	001-417-037
LOT B, SECTION 68, COMOX DISTRICT, PLAN 19583	1960 Piercy Avenue	003-740-579
LOT 6, DISTRICT LOT 96, COMOX DISTRICT, PLAN 28399	1566 Burgess Road	002-313-600
LOT 2, SECTION 66, COMOX DISTRICT, PLAN 31499	2348 Grant Avenue	001-149-733
PARCEL A (DD 401813I) OF LOT 5, DISTRICT LOT 96, COMOX DISTRICT, PLAN 6619	1560 15th Street	002-166-950
LOT 33, SECTION 66, COMOX DISTRICT, PLAN 29569	688 22nd Street	000-123-641
LOT 8, SECTION 66, COMOX DISTRICT, PLAN 29276	2370 Fitzgerald Avenue	001-422-413
LOT 6 DISTRICT LOT 104 COMOX DISTRICT PLAN 12957	1220 17th Street	004-682-521
LOT 19, SECTION 66, COMOX DISTRICT, PLAN 31499	2333 Grant Avenue	000-031-780
STRATA LOT B, DISTRICT LOT 96, COMOX DISTRICT STRATA PLAN VIS3065, TOGETHER WITH AN INTEREST IN THE COMMON PROPERTY IN PROPORTION TO THE UNIT ENTITLEMENT OF THE STRATA LOT AS SHOWN ON FORM 1	2001 13th Street	018-602-312
LOT 1, DISTRICT LOT 104, COMOX DISTRICT, PLAN 31062	1791 Tull Avenue	000-937-894
LOT 1, DISTRICT LOT 104, COMOX DISTRICT, PLAN 29197	1126 18th Street	001-417-002
STRATA LOT 1 DISTRICT LOT 104 COMOX DISTRICT STRATA PLAN VIS6887 TOGETHER WITH AN INTEREST IN THE COMMON PROPERTY IN PROPORTION TO THE UNIT ENTITLEMENT OF THE STRATA LOT AS SHOWN ON FORM V	1891 Piercy Avenue	028-074-602
LOT 3, DISTRICT LOT 96, COMOX DISTRICT, PLAN 27200	1467 Burgess Road	002-577-291
STRATA LOT 1, DISTRICT LOT 104, COMOX DISTRICT, STRATA PLAN 732, TOGETHER WITH AN INTEREST IN THE COMMON PROPERTY IN PROPORTION TO THE UNIT ENTITLEMENT OF THE STRATA LOT AS SHOWN ON FORM 1.	1063 19th Street	000-746-584
LOT 1, SECTION 66, COMOX DISTRICT, PLAN 30260	2119 Kilpatrick Avenue	000-033-456
LOT 27, SECTION 66, COMOX DISTRICT, PLAN 29276	2335 Fitzgerald Avenue	001-422-570
LOT 33 SECTION 66 COMOX DISTRICT PLAN 30260	653 23rd Street	001-278-932
STRATA LOT B, SECTION 66, COMOX DISTRICT, STRATA PLAN 1893, TOGETHER WITH AN INTEREST IN THE COMMON PROPERTY IN PROPORTION TO THE UNIT ENTITLEMENT OF THE STRATA LOT AS SHOWN ON FORM 1	580 23rd Street	015-902-391
LOT A, DISTRICT LOT 104, COMOX DISTRICT, PLAN 28958	1738 Urquhart Avenue	000-200-123

Legal Description	Address	PID
LOT 32, SECTION 66, COMOX DISTRICT, PLAN 29569	678 22nd Street	000-611-689
STRATA LOT 1, DISTRICT LOT 96, COMOX DISTRICT, STRATA PLAN VIS2742 TOGETHER WITH AN INTEREST IN THE COMMON PROPERTY IN PROPORTION TO THE UNIT ENTITLEMENT OF THE STRATA LOT AS SHOWN ON FORM 1	1526 Burgess Road	018-260-942
STRATA LOT B DISTRICT LOT 96 COMOX DISTRICT STRATA PLAN VIS3553 TOGETHER WITH AN INTEREST IN THE COMMON PROPERTY IN PROPORTION TO THE UNIT ENTITLEMENT OF THE STRATA LOT AS SHOWN ON FORM 1	1981 13th Street	023-003-537
LOT 4 DISTRICT LOT 96 COMOX DISTRICT PLAN 6619	1540 15th Street	000-895-644
LOT 2, DISTRICT LOT 104, COMOX DISTRICT, PLAN 29197	1120 18th Street	000-042-731
LOT 1, SECTION 66, COMOX DISTRICT, PLAN 31499	2316 Grant Avenue	001-149-725
LOT 32, SECTION 66, COMOX DISTRICT, PLAN 30260	635 23rd Street	001-278-924
LOT 2, DISTRICT LOT 104, COMOX DISTRICT, PLAN 28868	1785 Tull Avenue	001-480-367
LOT 7, SECTION 66, COMOX DISTRICT, PLAN 29276	2344 Fitzgerald Avenue	001-422-405
LOT 2, DISTRICT LOT 104, COMOX DISTRICT, PLAN 10461	1875 Piercy Avenue	000-437-948
LOT 5, DISTRICT LOT 104, COMOX DISTRICT, PLAN 29197	1860 Cleland Place	001-417-029
LOT 27, SECTION 66, COMOX DISTRICT, PLAN 30260	560 23rd Street	001-278-886
LOT A, SECTION 68, COMOX DISTRICT, PLAN 19583	1940 Piercy Avenue	003-741-231
LOT 2 DISTRICT LOT 96 COMOX DISTRICT PLAN 27200	1435 Burgess Road	002-577-283
LOT 31, SECTION 66, COMOX DISTRICT, PLAN 29569	668 22nd Street	000-138-690
LOT 28, SECTION 66, COMOX DISTRICT, PLAN 29276	2319 Fitzgerald Avenue	001-422-588
LOT B, DISTRICT LOT 96, COMOX DISTRICT, PLAN VIP58642	1705 15th Street	018-702-481
STRATA LOT B, DISTRICT LOT 96, COMOX DISTRICT, STRATA PLAN VIS3229 TOGETHER WITH AN INTEREST IN THE COMMON PROPERTY IN PROPORTION TO THE UNIT ENTITLEMENT OF THE STRATA LOT AS SHOWN ON FORM 1	1961 13th Street	018-753-931
LOT 4, DISTRICT LOT 104, COMOX DISTRICT, PLAN 12957	1180 17th Street	000-040-282
STRATA LOT A SECTION 66 COMOX DISTRICT STRATA PLAN VIS4977 TOGETHER WITH AN INTEREST IN THE COMMON PROPERTY IN PROPORTION TO THE UNIT ENTITLEMENT OF THE STRATA LOT AS SHOWN ON FORM 1	2114 Kilpatrick Avenue	024-804-916
LOT 31, SECTION 66, COMOX DISTRICT, PLAN 30260	627 23rd Street	001-278-916
LOT 4, DISTRICT LOT 96, COMOX DISTRICT, PLAN 28399	1500 Burgess Road	002-313-472
STRATA LOT B DISTRICT LOT 96 COMOX DISTRICT STRATA PLAN VIS4834 TOGETHER WITH AN INTEREST IN THE COMMON PROPERTY IN PROPORTION TO THE UNIT ENTITLEMENT OF THE STRATA LOT AS SHOWN ON FORM 1	1945 Noort Place	024-551-252
STRATA LOT A, DISTRICT LOT 96, COMOX DISTRICT, STRATA PLAN VIS3025 TOGETHER WITH AN INTEREST IN THE COMMON PROPERTY IN PROPORTION TO THE UNIT ENTITLEMENT OF THE STRATA LOT AS SHOWN ON FORM 1	1955 Noort Place	018-560-784
LOT 3 DISTRICT LOT 96 COMOX DISTRICT PLAN 6619	1490 15th Street	003-692-329
LOT 34, SECTION 66, COMOX DISTRICT, PLAN 29569	558 23rd Street	001-376-004
LOT 1, DISTRICT LOT 104, COMOX DISTRICT, PLAN 10461	1857 Piercy Avenue	005-237-459
LOT 30, SECTION 66, COMOX DISTRICT, PLAN 29569	654 22nd Street	001-375-997
LOT 1, DISTRICT LOT 104, COMOX DISTRICT, PLAN 28868	1755 Tull Avenue	001-480-359
LOT 3, DISTRICT LOT 104, COMOX DISTRICT, PLAN 29197	1094 18th Street	001-417-011
LOT 6, SECTION 66, COMOX DISTRICT, PLAN 29276	2328 Fitzgerald Avenue	000-191-019
LOT 1, DISTRICT LOT 96, COMOX DISTRICT, PLAN 27200	1411 Burgess Road	002-577-267

Legal Description	Address	PID
STRATA LOT B DISTRICT LOT 96 COMOX DISTRICT STRATA PLAN VIS5754 TOGETHER WITH AN INTEREST IN THE COMMON PROPERTY IN PROPORTION TO THE UNIT ENTITLEMENT OF THE STRATA LOT AS SHOWN ON FORM V	1941 13th Street	026-241-331
LOT 3, DISTRICT LOT 104, COMOX DISTRICT, PLAN 12957	1170 17th Street	004-682-416
LOT 5, DISTRICT LOT 104, COMOX DISTRICT, PLAN 23354	1109 18th Street	003-087-131
LOT 1, SECTION 66, COMOX DISTRICT, PLAN 29569	685 22nd Street	001-375-733
LOT 30, SECTION 66, COMOX DISTRICT, PLAN 30260	599 23rd Street	001-278-908
LOT 17 DISTRICT LOT 96 COMOX DISTRICT PLAN 6619	1665 Willemar Avenue	005-872-774
LOT 9, DISTRICT LOT 96, COMOX DISTRICT, PLAN 6619	1795 15th Street	005-060-982
LOT 29 SECTION 66 COMOX DISTRICT PLAN 29276	2295 Fitzgerald Avenue	001-422-596
STRATA LOT A DISTRICT LOT 96 COMOX DISTRICT STRATA PLAN VIS4832 TOGETHER WITH AN INTEREST IN THE COMMON PROPERTY IN PROPORTION TO THE UNIT ENTITLEMENT OF THE STRATA LOT AS SHOWN ON FORM 1	1937 Noort Place	024-550-965
STRATA LOT 1 DISTRICT LOT 96 COMOX DISTRICT STRATA PLAN VIS5870 TOGETHER WITH AN INTEREST IN THE COMMON PROPERTY IN PROPORTION TO THE UNIT ENTITLEMENT OF THE STRATA LOT AS SHOWN ON FORM V	1440 15th Street	026-443-988
LOT 4, SECTION 68, COMOX DISTRICT, PLAN 19092	1920 Piercy Avenue	003-700-631
LOT 29, SECTION 66, COMOX DISTRICT, PLAN 29569	648 22nd Street	001-375-989
STRATA LOT A, DISTRICT LOT 96, COMOX DISTRICT, STRATA PLAN VIS3307 TOGETHER WITH AN INTEREST IN THE COMMON PROPERTY IN PROPORTION TO THE UNIT ENTITLEMENT OF THE STRATA LOT AS SHOWN ON FORM 1	1963 Noort Place	018-821-766
LOT 3 DISTRICT LOT 96 COMOX DISTRICT PLAN 28399	1470 Burgess Road	000-048-623
LOT B, DISTRICT LOT 96, COMOX DISTRICT, PLAN VIP58506	1420 15th Street	018-679-382
LOT 4, DISTRICT LOT 104, COMOX DISTRICT, PLAN 29197	1092 18th Street	000-925-543
LOT 2, DISTRICT LOT 96, COMOX DISTRICT, PLAN 28399	1450 Burgess Road	000-580-104
STRATA LOT A, DISTRICT LOT 96, COMOX DISTRICT, STRATA PLAN VIS3070, TOGETHER WITH AN INTEREST IN THE COMMON PROPERTY IN PROPORTION TO THE UNIT ENTITLEMENT OF THE STRATA LOT AS SHOWN ON FORM 1	1921 13th Street	018-607-616
LOT 2, SECTION 66, COMOX DISTRICT, PLAN 29569	667 22nd Street	001-375-741
LOT 2, DISTRICT LOT 104, COMOX DISTRICT, PLAN 12957	1160 17th Street	002-479-265
LOT 29, SECTION 66, COMOX DISTRICT, PLAN 30260	565 23rd Street	001-278-894
STRATA LOT B DISTRICT LOT 96 COMOX DISTRICT STRATA PLAN VIS4835 TOGETHER WITH AN INTEREST IN THE COMMON PROPERTY IN PROPORTION TO THE UNIT ENTITLEMENT OF THE STRATA LOT AS SHOWN ON FORM 1	1927 Noort Place	024-551-414
LOT 5, SECTION 66, COMOX DISTRICT, PLAN 29276	2310 Fitzgerald Avenue	001-422-391
LOT 4, DISTRICT LOT 104, COMOX DISTRICT, PLAN 23354	1760 Tull Avenue	002-412-098
LOT 28, SECTION 66, COMOX DISTRICT, PLAN 29569	620 22nd Street	001-375-971
LOT A, DISTRICT LOT 96, COMOX DISTRICT, PLAN VIP58642	1725 15th Street	018-702-473
LOT 21, SECTION 66, COMOX DISTRICT, PLAN 29569	2265 Grant Avenue	001-375-903
STRATA LOT B DISTRICT LOT 96 COMOX DISTRICT STRATA PLAN VIS4831 TOGETHER WITH AN INTEREST IN THE COMMON PROPERTY IN PROPORTION TO THE UNIT ENTITLEMENT OF THE STRATA LOT AS SHOWN ON FORM 1	1973 Noort Place	024-551-031
LOT 3, SECTION 66, COMOX DISTRICT, PLAN 29569	665 22nd Street	001-375-768
LOT A, DISTRICT LOT 96, COMOX DISTRICT, PLAN 29711	1390 15th Street	000-212-423

Legal Description	Address	PID
STRATA LOT A DISTRICT LOT 96 COMOX DISTRICT STRATA PLAN VIS5718 TOGETHER WITH AN INTEREST IN THE COMMON PROPERTY IN PROPORTION TO THE UNIT ENTITLEMENT OF THE STRATA LOT AS SHOWN ON FORM V	1919 Noort Place	026-199-211
LOT 1, DISTRICT LOT 104, COMOX DISTRICT, PLAN 12957	1150 17th Street	000-052-329
LOT 1, DISTRICT LOT 96, COMOX DISTRICT, PLAN 28399	1420 Burgess Road	002-313-391
LOT 28, SECTION 66, COMOX DISTRICT, PLAN 30260	541 23rd Street	000-034-487
LOT 27, SECTION 66, COMOX DISTRICT, PLAN 29569	614 22nd Street	001-375-962
LOT 3, SECTION 68, COMOX DISTRICT, PLAN 19092	1910 Piercy Avenue	003-685-659
LOT 20, SECTION 66, COMOX DISTRICT, PLAN 29569	2270 Grant Avenue	000-214-141
LOT 3, DISTRICT LOT 104, COMOX DISTRICT, PLAN 23354	1107 18th Street	003-087-107
STRATA LOT B DISTRICT LOT 96 COMOX DISTRICT STRATA PLAN VIS3222 TOGETHER WITH AN INTEREST IN THE COMMON PROPERTY IN PROPORTION TO THE UNIT ENTITLEMENT OF THE STRATA LOT AS SHOWN ON FORM 1	1231 Joshua Place	018-745-393
STRATA LOT B DISTRICT LOT 96 COMOX DISTRICT STRATA PLAN VIS4829 TOGETHER WITH AN INTEREST IN THE COMMON PROPERTY IN PROPORTION TO THE UNIT ENTITLEMENT OF THE STRATA LOT AS SHOWN ON FORM 1	1981 Noort Place	024-550-566
LOT 4, SECTION 66, COMOX DISTRICT, PLAN 29276	2288 Fitzgerald Avenue	001-202-502
STRATA LOT B, DISTRICT LOT 96, COMOX DISTRICT, STRATA PLAN VIS2999 TOGETHER WITH AN INTEREST IN THE COMMON PROPERTY IN PROPORTION TO THE UNIT ENTITLEMENT OF THE STRATA LOT AS SHOWN ON FORM 1	1278 Joshua Place	018-554-423
LOT 11, DISTRICT LOT 96, COMOX DISTRICT, PLAN 6619	1655 15th Street	000-614-190
LOT 4, SECTION 66, COMOX DISTRICT, PLAN 29569	651 22nd Street	000-973-441
LOT 11, DISTRICT LOT 96, COMOX DISTRICT, PLAN 5016	1625 Willemar Avenue	000-184-152
LOT 30, SECTION 66, COMOX DISTRICT, PLAN 29276	2277 Fitzgerald Avenue	001-422-600
LOT 26, SECTION 66, COMOX DISTRICT, PLAN 29569	600 22nd Street	001-375-954
LOT 9, DISTRICT LOT 96, COMOX DISTRICT, PLAN 28399	1750 13th Street	000-406-279
STRATA LOT A DISTRICT LOT 96 COMOX DISTRICT STRATA PLAN VIS3606 TOGETHER WITH AN INTEREST IN THE COMMON PROPERTY IN PROPORTION TO THE UNIT ENTITLEMENT OF THE STRATA LOT AS SHOWN ON FORM 1	1970 Noort Place	023-015-594
LOT 2, DISTRICT LOT 104, COMOX DISTRICT, PLAN 23354	1097 18th Street	003-087-085
STRATA LOT A DISTRICT LOT 96 COMOX DISTRICT STRATA PLAN VIS4223 TOGETHER WITH AN INTEREST IN THE COMMON PROPERTY IN PROPORTION TO THE UNIT ENTITLEMENT OF THE STRATA LOT AS SHOWN ON FORM 1	1991 Noort Place	023-680-261
LOT 5, SECTION 66, COMOX DISTRICT, PLAN 29569	637 22nd Street	001-375-792
LOT 19, SECTION 66, COMOX DISTRICT, PLAN 29569	2252 Grant Avenue	000-158-526
LOT 22, SECTION 66, COMOX DISTRICT, PLAN 29569	2247 Grant Avenue	001-375-911
STRATA LOT A, DISTRICT LOT 96, COMOX DISTRICT, STRATA PLAN VIS3107, TOGETHER WITH AN INTEREST IN THE COMMON PROPERTY IN PROPORTION TO THE UNIT ENTITLEMENT OF THE STRATA LOT AS SHOWN ON FORM 1	1256 Joshua Place	018-645-496
LOT 3, SECTION 66, COMOX DISTRICT, PLAN 29276	2280 Fitzgerald Avenue	001-422-383
LOT 12, DISTRICT LOT 96, COMOX DISTRICT, PLAN 6619	1525 15th Street	005-872-693
LOT 1, DISTRICT LOT 104, COMOX DISTRICT, PLAN 15995	1702 Tull Avenue	003-239-578
LOT 25, SECTION 66, COMOX DISTRICT, PLAN 29569	590 22nd Street	000-036-307
LOT 10, DISTRICT LOT 96, COMOX DISTRICT, PLAN 5016	1605 Willemar Avenue	006-045-731
LOT 2, SECTION 68, COMOX DISTRICT, PLAN 19092	1880 Piercy Avenue	003-685-594
LOT 1, DISTRICT LOT 104, COMOX DISTRICT, PLAN 23354	1091 18th Street	003-087-034

Legal Description	Address	PID
STRATA LOT B DISTRICT LOT 96 COMOX DISTRICT STRATA PLAN VIS3564 TOGETHER WITH AN INTEREST IN THE COMMON PROPERTY IN PROPORTION TO THE UNIT ENTITLEMENT OF THE STRATA LOT AS SHOWN ON FORM 1	1976 Noort Place	023-009-128
LOT 31, SECTION 66, COMOX DISTRICT, PLAN 29276	2253 Fitzgerald Avenue	001-422-618
LOT 6, SECTION 66, COMOX DISTRICT, PLAN 29569	625 22nd Street	001-375-814
LOT 1 DISTRICT LOT 96 COMOX DISTRICT PLAN VIP75376	2110 Lake Trail Road	025-674-951
STRATA LOT B, DISTRICT LOT 96, COMOX DISTRICT, STRATA PLAN VIS3012 TOGETHER WITH AN INTEREST IN THE COMMON PROPERTY IN PROPORTION TO THE UNIT ENTITLEMENT OF THE STRATA LOT AS SHOWN ON FORM 1	1234 Joshua Place	018-562-132
STRATA LOT B DISTRICT LOT 96 COMOX DISTRICT STRATA PLAN VIS3624 TOGETHER WITH AN INTEREST IN THE COMMON PROPERTY IN PROPORTION TO THE UNIT ENTITLEMENT OF THE STRATA LOT AS SHOWN ON FORM 1	1920 Noort Place	023-019-247
LOT 24, SECTION 66, COMOX DISTRICT, PLAN 29569	584 22nd Street	001-375-938
LOT B DISTRICT LOT 104 COMOX DISTRICT PLAN 14148	1102 17th Street	004-350-995
LOT 18, PLAN VIP29569, SECTION 66, COMOX LAND DISTRICT	2234 Grant Avenue	001-375-890
LOT 13 DISTRICT LOT 96 COMOX DISTRICT PLAN 6619	1505 15th Street	000-305-740
LOT B, DISTRICT LOT 96, COMOX DISTRICT, PLAN VIP58265	1395 15th Street	018-630-570
LOT 2, SECTION 66, COMOX DISTRICT, PLAN 29276	2266 Fitzgerald Avenue	000-964-450
LOT 7, SECTION 66, COMOX DISTRICT, PLAN 29569	611 22nd Street	000-923-931
LOT 1, DISTRICT LOT 104, COMOX DISTRICT, PLAN 4723	1275 Cumberland Road	000-224-693
LOT 7, DISTRICT LOT 104, COMOX DISTRICT, PLAN 6685	1087 18th Street	000-102-482
STRATA LOT 2, DISTRICT LOT 96, COMOX DISTRICT, STRATA PLAN VIS3340 TOGETHER WITH AN INTEREST IN THE COMMON PROPERTY IN PROPORTION TO THE UNIT ENTITLEMENT OF THE STRATA LOT AS SHOWN ON FORM 1	1999 Noort Place	018-853-862
LOT 32, SECTION 66, COMOX DISTRICT, PLAN 29276	2231 Fitzgerald Avenue	001-422-626
STRATA LOT B, DISTRICT LOT 96, COMOX DISTRICT, STRATA PLAN VIS3495 TOGETHER WITH AN INTEREST IN THE COMMON PROPERTY IN PROPORTION TO THE UNIT ENTITLEMENT OF THE STRATA LOT AS SHOWN ON FORM 1	1910 Noort Place	019-022-140
STRATA LOT B DISTRICT LOT 96 COMOX DISTRICT STRATA PLAN VIS4316 TOGETHER WITH AN INTEREST IN THE COMMON PROPERTY IN PROPORTION TO THE UNIT ENTITLEMENT OF THE STRATA LOT AS SHOWN ON FORM 1	1982 Noort Place	023-788-615
LOT 1, SECTION 68, COMOX DISTRICT, PLAN 19092	1860 Piercy Avenue	003-685-527
STRATA LOT B, DISTRICT LOT 96, COMOX DISTRICT, STRATA PLAN VIS3296, TOGETHER WITH AN INTEREST IN THE COMMON PROPERTY IN PROPORTION TO THE UNIT ENTITLEMENT OF THE STRATA LOT AS SHOWN ON FORM 1	1212 Joshua Place	018-808-000
LOT 23, SECTION 66, COMOX DISTRICT, PLAN 29569	560 22nd Street	001-375-920
LOT A, DISTRICT LOT 104, COMOX DISTRICT, PLAN 14148	1096 17th Street	002-039-419
LOT 8, SECTION 66, COMOX DISTRICT, PLAN 29569	597 22nd Street	001-375-822
STRATA LOT B DISTRICT LOT 96 COMOX DISTRICT STRATA PLAN VIS4222 TOGETHER WITH AN INTEREST IN THE COMMON PROPERTY IN PROPORTION TO THE UNIT ENTITLEMENT OF THE STRATA LOT AS SHOWN ON FORM 1	1141 Joshua Place	023-680-415
LOT 17, SECTION 66, COMOX DISTRICT, PLAN 29569	2200 Grant Avenue	001-375-873

Legal Description	Address	PID
LOT 6, DISTRICT LOT 104, COMOX DISTRICT, PLAN 6685	1063 18th Street	005-856-817
LOT 14, DISTRICT LOT 96, COMOX DISTRICT, PLAN 6619	1475 15th Street	005-872-731
LOT 8, DISTRICT LOT 96, COMOX DISTRICT, PLAN 5016	1595 Willemar Avenue	006-045-677
LOT 1, DISTRICT LOT 104, COMOX DISTRICT, PLAN 33701	1640 Willemar Avenue	000-257-079
LOT 1, SECTION 66, COMOX DISTRICT, PLAN 29276	2242 Fitzgerald Avenue	000-055-778
LOT 2, DISTRICT LOT 104, COMOX DISTRICT, PLAN 4723	1253 Cumberland Road	005-998-689
STRATA LOT A, DISTRICT LOT 96, COMOX DISTRICT, STRATA PLAN VIS3054, TOGETHER WITH AN INTEREST IN THE COMMON PROPERTY IN PROPORTION TO THE UNIT ENTITLEMENT OF THE STRATA LOT AS SHOWN ON FORM 1	1190 Joshua Place	018-600-565
LOT 33, SECTION 66, COMOX DISTRICT, PLAN 29276	2205 Fitzgerald Avenue	000-244-481
LOT 9, SECTION 66, COMOX DISTRICT, PLAN 29569	585 22nd Street	001-375-831
STRATA LOT A, DISTRICT LOT 104, COMOX DISTRICT, STRATA PLAN VIS2167 TOGETHER WITH AN INTEREST IN THE COMMON PROPERTY IN PROPORTION TO THE UNIT ENTITLEMENT OF THE STRATA LOT AS SHOWN ON FORM 1	1092A 17th Street	017-509-564
STRATA LOT B DISTRICT LOT 96 COMOX DISTRICT STRATA PLAN VIS4313 TOGETHER WITH AN INTEREST IN THE COMMON PROPERTY IN PROPORTION TO THE UNIT ENTITLEMENT OF THE STRATA LOT AS SHOWN ON FORM 1	1996 Noort Place	023-788-275
LOT A, SECTION 68, COMOX DISTRICT, PLAN 21979	1850 Piercy Avenue	003-374-980
LOT 5, DISTRICT LOT 104, COMOX DISTRICT, PLAN 6685	1787 Piercy Avenue	005-856-795
LOT 15, DISTRICT LOT 96, COMOX DISTRICT, PLAN 6619	1405 15th Street	005-872-766
LOT 1, DISTRICT LOT 96, COMOX DISTRICT, PLAN 13207	2040 Lake Trail Road	002-040-484
STRATA LOT A DISTRICT LOT 96 COMOX DISTRICT STRATA PLAN VIS4221 TOGETHER WITH AN INTEREST IN THE COMMON PROPERTY IN PROPORTION TO THE UNIT ENTITLEMENT OF THE STRATA LOT AS SHOWN ON FORM 1	1127 Joshua Place	023-679-697
LOT 16, SECTION 66, COMOX DISTRICT, PLAN 29569	2190 Grant Avenue	001-375-865
STRATA LOT 1 DISTRICT LOT 96 COMOX DISTRICT STRATA PLAN EPS851 TOGETHER WITH AN INTEREST IN THE COMMON PROPERTY IN PROPORTION TO THE UNIT ENTITLEMENT OF THE STRATA LOT AS SHOWN ON FORM V	1555 Willemar Avenue	028-913-850
LOT 10, SECTION 66, COMOX DISTRICT, PLAN 29569	573 22nd Street	000-002-445
STRATA LOT A DISTRICT LOT 96 COMOX DISTRICT STRATA PLAN VIS4312 TOGETHER WITH AN INTEREST IN THE COMMON PROPERTY IN PROPORTION TO THE UNIT ENTITLEMENT OF THE STRATA LOT AS SHOWN ON FORM 1	1988 Noort Place	023-788-208
AMENDED LOT B (DD 4428-W) DISTRICT LOT 104, COMOX DISTRICT, PLAN 12201	1121 17th Street	001-841-190
STRATA LOT A DISTRICT LOT 96 COMOX DISTRICT STRATA PLAN VIS4565 TOGETHER WITH AN INTEREST IN THE COMMON PROPERTY IN PROPORTION TO THE UNIT ENTITLEMENT OF THE STRATA LOT AS SHOWN ON FORM 1	1168 Joshua Place	024-128-562
LOT 8, DISTRICT LOT 104, COMOX DISTRICT, PLAN 6685	1088 17th Street	005-856-841
LOT 34, SECTION 66, COMOX DISTRICT, PLAN 29276	2197 Fitzgerald Avenue	000-969-575
LOT 4, DISTRICT LOT 104, COMOX DISTRICT, PLAN 6685	1767 Piercy Avenue	004-211-782
LOT 11, SECTION 66, COMOX DISTRICT, PLAN 29569	559 22nd Street	001-375-849
LOT A, DISTRICT LOT 104, COMOX DISTRICT, PLAN 27554	1560 Willemar Avenue	002-112-281

Legal Description	Address	PID
STRATA LOT 2 DISTRICT LOT 104 COMOX DISTRICT STRATA PLAN VIS5765 TOGETHER WITH AN INTEREST IN THE COMMON PROPERTY IN PROPORTION TO THE UNIT ENTITLEMENT OF THE STRATA LOT AS SHOWN ON FORM V	1101 17th Street	026-261-537
STRATA LOT 2 DISTRICT LOT 96 COMOX DISTRICT STRATA PLAN VIS3576 TOGETHER WITH AN INTEREST IN THE COMMON PROPERTY IN PROPORTION TO THE UNIT ENTITLEMENT OF THE STRATA LOT AS SHOWN ON FORM 1	1389 15th Street	023-011-050
LOT B, SECTION 68, COMOX DISTRICT, PLAN 21979 STRATA LOT 1 DISTRICT LOT 96 COMOX DISTRICT STRATA PLAN EPS5475 TOGETHER WITH AN INTEREST IN THE COMMON PROPERTY IN PROPORTION TO THE UNIT ENTITLEMENT OF THE STRATA LOT AS SHOWN ON FORM V	1840 Piercy Avenue	003-374-963
LOT B, SECTION 66, COMOX DISTRICT, PLAN 30404 STRATA LOT B DISTRICT LOT 96 COMOX DISTRICT STRATA PLAN VIS4220 TOGETHER WITH AN INTEREST IN THE COMMON PROPERTY IN PROPORTION TO THE UNIT ENTITLEMENT OF THE STRATA LOT AS SHOWN ON FORM 1	A - 1545 Willemar Avenue	030-683-912
LOT 2, DISTRICT LOT 104, COMOX DISTRICT, PLAN 33701 STRATA LOT 1 DISTRICT LOT 104 COMOX DISTRICT STRATA PLAN VIS5452 TOGETHER WITH AN INTEREST IN THE COMMON PROPERTY IN PROPORTION TO THE UNIT ENTITLEMENT OF THE STRATA LOT AS SHOWN ON FORM V	2176 Grant Avenue	001-254-839
AMENDED LOT A, (DD 3362W), DISTRICT LOT 104, COMOX DISTRICT, PLAN 12201 STRATA LOT B DISTRICT LOT 96 COMOX DISTRICT STRATA PLAN VIS4315 TOGETHER WITH AN INTEREST IN THE COMMON PROPERTY IN PROPORTION TO THE UNIT ENTITLEMENT OF THE STRATA LOT AS SHOWN ON FORM 1	1146 Joshua Place	023-679-620
LOT 35, SECTION 66, COMOX DISTRICT, PLAN 29276 STRATA LOT B DISTRICT LOT 104 COMOX DISTRICT STRATA PLAN VIS2374 TOGETHER WITH AN INTEREST IN THE COMMON PROPERTY IN PROPORTION TO THE UNIT ENTITLEMENT OF THE STRATA LOT AS SHOWN ON FORM 1	1229 Cumberland Road	000-257-087
LOT 23, DISTRICT LOT 104, COMOX DISTRICT, PLAN 18922 LOT 12, SECTION 66, COMOX DISTRICT, PLAN 29569 LOT 2, DISTRICT LOT 104, COMOX DISTRICT, PLAN 14380 LOT 1, DISTRICT LOT 96, COMOX DISTRICT, PLAN 33902 STRATA LOT B DISTRICT LOT 96 COMOX DISTRICT STRATA PLAN VIS4314 TOGETHER WITH AN INTEREST IN THE COMMON PROPERTY IN PROPORTION TO THE UNIT ENTITLEMENT OF THE STRATA LOT AS SHOWN ON FORM 1	1064 17th Street	025-816-187
LOT 5, DISTRICT LOT 96, COMOX DISTRICT, PLAN 5016 LOT C, SECTION 68, COMOX DISTRICT, PLAN 21979 LOT 22 DISTRICT LOT 104 COMOX DISTRICT PLAN 18922 LOT 2, DISTRICT LOT 104, COMOX DISTRICT, PLAN 6685	1674 Tull Avenue	004-787-838
LOT 10, DISTRICT LOT 104, COMOX DISTRICT, PLAN 14380	1115 Joshua Place	023-788-259
	2177 Fitzgerald Avenue	001-422-634
	1747 Piercy Avenue	017-815-029
	1191 16th Street	003-818-781
	545 22nd Street	001-375-857
	1091 17th Street	004-496-639
	2010 Lake Trail Road	000-263-168
	1124 Joshua Place	023-788-232
	1535 Willemar Avenue	006-045-626
	1830 Piercy Avenue	003-382-273
	1179 16th Street	003-818-764
	1040 17th Street	005-856-761
	1100 16th Street	004-395-450

Legal Description	Address	PID
STRATA LOT 1 DISTRICT LOT 96 COMOX DISTRICT STRATA PLAN VIS4723 TOGETHER WITH AN INTEREST IN THE COMMON PROPERTY IN PROPORTION TO THE UNIT ENTITLEMENT OF THE STRATA LOT AS SHOWN ON FORM 1	1120 Joshua Place	024-358-231
LOT 3, DISTRICT LOT 104, COMOX DISTRICT, PLAN 14380	1081 17th Street	004-395-417
LOT 21, DISTRICT LOT 104, COMOX DISTRICT, PLAN 18922	1167 16th Street	001-979-566
LOT 36, SECTION 66, COMOX DISTRICT, PLAN 29276	2151 Fitzgerald Avenue	001-422-642
LOT 36, DISTRICT LOT 96, COMOX DISTRICT, PLAN VIP56856	2000 Lake Trail Road	018-318-916
LOT 20, DISTRICT LOT 104, COMOX DISTRICT, PLAN 18922	1155 16th Street	003-818-748
LOT 4, DISTRICT LOT 96, COMOX DISTRICT, PLAN 5016	1485 Willemar Avenue	006-045-502
LOT 1, DISTRICT LOT 104, COMOX DISTRICT, PLAN 6685	1020 17th Street	005-856-728
LOT B, DISTRICT LOT 104, COMOX DISTRICT, PLAN 27554	1207 Cumberland Road	002-112-523
LOT 4, DISTRICT LOT 104, COMOX DISTRICT, PLAN 14380	1061 17th Street	004-396-201
LOT D, SECTION 68, COMOX DISTRICT, PLAN 21979	1820 Piercy Avenue	003-374-971
LOT 9, DISTRICT LOT 104, COMOX DISTRICT, PLAN 14380	1090 16th Street	004-394-666
STRATA LOT 1, DISTRICT LOT 104, COMOX DISTRICT, STRATA PLAN 219, TOGETHER WITH AN INTEREST IN THE COMMON PROPERTY IN PROPORTION TO THE UNIT ENTITLEMENT OF THE STRATA LOT AS SHOWN ON FORM 1.	1180 Cumberland Road	000-342-874
LOT 37, SECTION 66, COMOX DISTRICT, PLAN 29276	2129 Fitzgerald Avenue	001-422-651
LOT 5, DISTRICT LOT 104, COMOX DISTRICT, PLAN 14380	1051 17th Street	004-395-433
LOT 13, SECTION 66, COMOX DISTRICT, PLAN 29569	531 22nd Street	000-099-937
LOT A, SECTION 66, COMOX DISTRICT, PLAN 30404	2148 Grant Avenue	001-254-821
LOT 3, DISTRICT LOT 96, COMOX DISTRICT, PLAN 5016	1425 Willemar Avenue	006-045-499
LOT 8, DISTRICT LOT 104, COMOX DISTRICT, PLAN 14380	1080 16th Street	004-394-658
LOT 1 DISTRICT LOT 104 COMOX DISTRICT PLAN EPP14702	1131 16th Street	028-724-241
LOT 40, DISTRICT LOT 104, COMOX DISTRICT, PLAN 18922	1591 Tull Avenue	003-818-934
LOT 1, SECTION 68, COMOX DISTRICT, PLAN 24346	1780 Piercy Avenue	003-009-823
LOT 1, DISTRICT LOT 96, COMOX DISTRICT, PLAN VIP56029	1910 Lake Trail Road	018-156-843
LOT 5 SECTION 68 COMOX DISTRICT PLAN 36048	1702 Piercy Avenue	000-373-591
STRATA LOT 2, DISTRICT LOT 104, COMOX DISTRICT, STRATA PLAN 406, TOGETHER WITH AN INTEREST IN THE COMMON PROPERTY IN PROPORTION TO THE UNIT ENTITLEMENT OF THE STRATA LOT AS SHOWN ON FORM 1	1170 Cumberland Road	000-667-714
AMENDED LOT 2 (DD 63560-N), DISTRICT LOT 96, COMOX DISTRICT, PLAN 5016	1403 Willemar Avenue	000-609-889
LOT 7, DISTRICT LOT 104, COMOX DISTRICT, PLAN 14380	1060 16th Street	004-396-227
LOT 2, DISTRICT LOT 104, COMOX DISTRICT, PLAN 9413	1440 Willemar Avenue	005-296-366
STRATA LOT 1 DISTRICT LOT 96 COMOX DISTRICT STRATA PLAN VIS4290 TOGETHER WITH AN INTEREST IN THE COMMON PROPERTY IN PROPORTION TO THE UNIT ENTITLEMENT OF THE STRATA LOT AS SHOWN ON FORM 1	1320 13th Street	023-760-257
LOT C, DISTRICT LOT 104, COMOX DISTRICT, PLAN 11193	1183 Cumberland Road	005-133-921
LOT 38 SECTION 66 COMOX DISTRICT PLAN 29276	2103 Fitzgerald Avenue	001-422-669
STRATA LOT 2 DISTRICT LOT 104 COMOX DISTRICT STRATA PLAN EPS2188 TOGETHER WITH AN INTEREST IN THE COMMON PROPERTY IN PROPORTION TO THE UNIT ENTITLEMENT OF THE STRATA LOT AS SHOWN ON FORM V	1095 16th Street	029-325-803
LOT 4, SECTION 68, COMOX DISTRICT, PLAN 36048	970 17th Street	000-373-583

Legal Description	Address	PID
LOT 3, DISTRICT LOT 104, COMOX DISTRICT, PLAN 6376	1025 17th Street	005-839-068
LOT B DISTRICT LOT 9 , COMOX DISTRICT PLAN 9933 EXCEPT PARTS IN PLANS VIP56029 VIP56308 AND VIP58779	1890 Lake Trail Road	005-431-069
LOT 6, DISTRICT LOT 104, COMOX DISTRICT, PLAN 14380	1050 16th Street	000-952-630
LOT 19, DISTRICT LOT 104, COMOX DISTRICT, PLAN 18922	1590 Tull Avenue	000-537-161
STRATA LOT B SECTION 68 COMOX DISTRICT STRATA PLAN VIS5816 TOGETHER WITH AN INTEREST IN THE COMMON PROPERTY IN PROPORTION TO THE UNIT ENTITLEMENT OF THE STRATA LOT AS SHOWN ON FORM V	1744 Piercy Avenue	026-336-901
LOT 39, DISTRICT LOT 104, COMOX DISTRICT, PLAN 18922	1581 Tull Avenue	003-818-918
LOT A, DISTRICT LOT 96, COMOX DISTRICT, PLAN VIP57607	1385 Willemar Avenue	018-479-731
LOT 3, SECTION 68, COMOX DISTRICT, PLAN 36048	950 17th Street	000-373-575
LOT B, DISTRICT LOT 104, COMOX DISTRICT, PLAN 11193	1181 Cumberland Road	005-139-503
LOT 26, DISTRICT LOT 104, COMOX DISTRICT, PLAN 18922	1150 Cumberland Road	003-818-802
LOT 1, DISTRICT LOT 104, COMOX DISTRICT, PLAN 9413	1420 Willemar Avenue	005-296-340
LOT B DISTRICT LOT 104 COMOX DISTRICT PLAN 16074	1685 Piercy Avenue	003-990-141
LOT 1, DISTRICT LOT 104, COMOX DISTRICT, PLAN 17807	1083 16th Street	003-831-744
LOT A, DISTRICT LOT 96, COMOX DISTRICT, PLAN 9933	1860 Lake Trail Road	005-431-051
THAT PART OF LOT 8, DISTRICT LOT 104, COMOX DISTRICT, PLAN 2317, LYING TO THE NORTH WEST OF A STRAIGHT BOUNDARY JOINING THE POINTS OF BISECTION OF THE NORTH EASTERLY AND SOUTH WESTERLY BOUNDARIES OF SAID LOT	1530 Willemar Avenue	000-115-428
LOT 2, SECTION 68, COMOX DISTRICT, PLAN 36048	930 17th Street	000-373-567
THAT PART OF LOT A, DISTRICT LOT 104, COMOX DISTRICT, PLAN 16074 LYING TO THE SOUTH WEST OF A BOUNDARY PARALLEL TO AND PERPENDICULARLY DISTANT 80 FEET FROM THE NORTH EASTERLY BOUNDARY OF SAID LOT A.	1040 16th Street	003-990-117
LOT B, DISTRICT LOT 104, COMOX DISTRICT, PLAN 6740 EXCEPT THAT PART SHOWN OUTLINED IN RED ON PLAN 1374-R	1280 14th Street	001-973-886
LOT 18, DISTRICT LOT 104, COMOX DISTRICT, PLAN 18922	1580 Tull Avenue	003-800-059
LOT 38, DISTRICT LOT 104, COMOX DISTRICT, PLAN 18922	1571 Tull Avenue	000-974-358
STRATA LOT 1 DISTRICT LOT 96 COMOX DISTRICT STRATA PLAN VIS2286 TOGETHER WITH AN INTEREST IN THE COMMON PROPERTY IN PROPORTION TO THE UNIT ENTITLEMENT OF THE STRATA LOT AS SHOWN ON FORM 1	1140 Edgett Road	017-714-826
LOT 2, DISTRICT LOT 104, COMOX DISTRICT, PLAN 17807	1069 16th Street	003-831-809
LOT A, DISTRICT LOT 104, COMOX DISTRICT, PLAN 11193	1179 Cumberland Road	005-133-904
LOT 1, SECTION 68, COMOX DISTRICT, PLAN 36048	910 17th Street	000-373-559
THAT PART OF LOT B, DISTRICT LOT 104, COMOX DISTRICT, PLAN 6740 SHOWN OUTLINED IN RED ON PLAN 1374R	1270 14th Street	005-788-650
STRATA LOT 1, DISTRICT LOT 104, COMOX DISTRICT, STRATA PLAN 407, TOGETHER WITH AN INTEREST IN THE COMMON PROPERTY IN PROPORTION TO THE UNIT ENTITLEMENT OF THE STRATA LOT AS SHOWN ON FORM 1	1146 Cumberland Road	000-667-749
PARCEL A (DD 380995I) OF LOT A, DISTRICT LOT 104, COMOX DISTRICT, PLAN 16074	1675 Piercy Avenue	003-989-909

Legal Description	Address	PID
LOT B, DISTRICT LOT 96, COMOX DISTRICT, PLAN VIP53062	1100 Edgett Road	017-496-896
LOT 16, DISTRICT LOT 104, COMOX DISTRICT, PLAN 18922	1566 Schjelderup Place	003-800-041
LOT 3, DISTRICT LOT 104, COMOX DISTRICT, PLAN 17807	1055 16th Street	003-811-051
LOT 17, DISTRICT LOT 104, COMOX DISTRICT, PLAN 18922.	1570 Tull Avenue	003-802-761
LOT 9, DISTRICT LOT 96, COMOX DISTRICT, PLAN 5897	1265 Willemar Avenue	005-938-279
LOT 15 DISTRICT LOT 104 COMOX DISTRICT PLAN 18922	1560 Schjelderup Place	001-351-931
LOT 1 DISTRICT LOT 104 COMOX DISTRICT PLAN 8876	1289 14th Street	005-476-941
LOT 37, DISTRICT LOT 104, COMOX DISTRICT, PLAN 18922	1561 Tull Avenue	003-818-896
LOT C, DISTRICT LOT 104, COMOX DISTRICT, PLAN 6740	1260 14th Street	005-788-706
LOT 2, DISTRICT LOT 104, COMOX DISTRICT, PLAN 37124 EXCEPT PART IN PLAN 50737.	1159 Cumberland Road	001-057-430
STRATA LOT B, DISTRICT LOT 96, COMOX DISTRICT, STRATA PLAN VIS2673 TOGETHER WITH AN INTEREST IN THE COMMON PROPERTY IN PROPORTION TO THE UNIT ENTITLEMENT OF THE STRATA LOT AS SHOWN ON FORM 1	1080 Edgett Road	018-186-092
LOT 4, DISTRICT LOT 104, COMOX DISTRICT, PLAN 17807	1031 16th Street	003-832-015
STRATA LOT 1, DISTRICT LOT 104, COMOX DISTRICT, STRATA PLAN 220, TOGETHER WITH AN INTEREST IN THE COMMON PROPERTY IN PROPORTION TO THE UNIT ENTITLEMENT OF THE STRATA LOT AS SHOWN ON FORM 1.	1142 Cumberland Road	000-342-904
LOT 8, DISTRICT LOT 96, COMOX DISTRICT, PLAN 5897	1245 Willemar Avenue	005-938-244
LOT 2, DISTRICT LOT 104, COMOX DISTRICT, PLAN 8876	1330 Willemar Avenue	005-476-976
LOT A, DISTRICT LOT 104, COMOX DISTRICT, PLAN 6912	1180 14th Street	005-778-093
LOT 36 DISTRICT LOT 104 COMOX DISTRICT PLAN 18922	1551 Tull Avenue	003-818-888
LOT 3, DISTRICT LOT 104, COMOX DISTRICT, PLAN 8876	1271 14th Street	002-031-175
LOT A, DISTRICT LOT 104, COMOX DISTRICT, PLAN 15080	1595 Piercy Avenue	000-042-811
LOT 7, DISTRICT LOT 96, COMOX DISTRICT, PLAN 5897	1215 Willemar Avenue	003-482-031
LOT A, DISTRICT LOT 104, COMOX DISTRICT, PLAN 50737.	1139 Cumberland Road	016-208-498
LOT C, DISTRICT LOT 104, COMOX DISTRICT, PLAN 26768	1176 14th Street	002-425-611
LOT 14, DISTRICT LOT 104, COMOX DISTRICT, PLAN 18922.	1556 Schjelderup Place	003-802-744
LOT 11, DISTRICT LOT 104, COMOX DISTRICT, PLAN 18922	1540 Tull Avenue	001-312-707
LOT 4, DISTRICT LOT 104, COMOX DISTRICT, PLAN 8876	1261 14th Street	005-476-992
LOT B, DISTRICT LOT 104 COMOX DISTRICT, PLAN 26768, EXCEPT PART IN PLAN 37124 AND 50737.	1170 14th Street	002-472-759
LOT 6, DISTRICT LOT 96, COMOX DISTRICT, PLAN 5897	1175 Willemar Avenue	005-938-228
LOT 35, DISTRICT LOT 104, COMOX DISTRICT, PLAN 18922	1541 Tull Avenue	003-824-772
LOT 5, DISTRICT LOT 104, COMOX DISTRICT, PLAN 8876	1251 14th Street	004-544-650
LOT 1, DISTRICT LOT 104, COMOX DISTRICT, PLAN 18922	1575 Piercy Avenue	003-799-573
LOT C, DISTRICT LOT 96, COMOX DISTRICT, PLAN 18139	1060 Edgett Road	003-892-948
STRATA LOT 2 DISTRICT LOT 104 COMOX DISTRICT STRATA PLAN VIS6431 TOGETHER WITH AN INTEREST IN THE COMMON PROPERTY IN PROPORTION TO THE UNIT ENTITLEMENT OF THE STRATA LOT AS SHOWN ON FORM V	1160 14th Street	027-300-242
LOT 1, DISTRICT LOT 104, COMOX DISTRICT, PLAN 5195	1241 14th Street	005-953-863
LOT 29, DISTRICT LOT 104, COMOX DISTRICT, PLAN 18922	1130 Cumberland Road	003-818-811
LOT A, DISTRICT LOT 96, COMOX DISTRICT, PLAN 18139	1650 Lake Trail Road	003-905-438
LOT 10, DISTRICT LOT 104, COMOX DISTRICT, PLAN 18922.	1530 Tull Avenue	003-802-710

Legal Description	Address	PID
LOT 5 DISTRICT LOT 96 COMOX DISTRICT PLAN 5897	1165 Willemar Avenue	002-944-367
LOT 13, DISTRICT LOT 104, COMOX DISTRICT, PLAN 18922	1550 Schjelderup Place	003-800-032
LOT 1, DISTRICT LOT 104, COMOX DISTRICT, PLAN 9302	1140 14th Street	000-179-345
LOT 2, DISTRICT LOT 104, COMOX DISTRICT, PLAN 5195	1273 Urquhart Avenue	005-953-898
LOT E, DISTRICT LOT 96, COMOX DISTRICT, PLAN 3017, EXCEPT PARTS IN PLANS 18139, 20304 AND 29175	1180 Edgett Road	000-917-648
LOT 2, DISTRICT LOT 104, COMOX DISTRICT, PLAN 18922	1555 Piercy Avenue	003-799-581
THAT PART OF LOT 5, DISTRICT LOT 104, COMOX DISTRICT, PLAN 2317, LYING TO THE SOUTH EAST OF A STRAIGHT BOUNDARY JOINING THE POINTS OF BISECTION OF THE NORTH EASTERLY AND SOUTH WESTERLY BOUNDARIES OF SAID LOT 5, EXCEPT PART IN PLAN 530 BL	1250 Willemar Avenue	006-437-028
LOT 34, DISTRICT LOT 104, COMOX DISTRICT, PLAN 18922	1531 Tull Avenue	003-824-756
LOT 3, DISTRICT LOT 104, COMOX DISTRICT, PLAN 5195	1257 Urquhart Avenue	005-953-936
LOT 9, DISTRICT LOT 104, COMOX DISTRICT, PLAN 18922	1520 Tull Avenue	003-802-698
LOT 12, DISTRICT LOT 104, COMOX DISTRICT, PLAN 18922	1546 Schjelderup Place	003-800-024
LOT 3, DISTRICT LOT 104, COMOX DISTRICT, PLAN 18922	1545 Piercy Avenue	003-799-603
THAT PART OF LOT 5, DISTRICT LOT 104, COMOX DISTRICT, PLAN 2317, LYING TO THE NORTH WEST OF A STRAIGHT BOUNDARY JOINING THE POINTS OF BISECTION OF THE NORTH EASTERLY AND SOUTH WESTERLY BOUNDARIES OF SAID LOT 5, EXCEPT PART IN PLAN 530 BL	1230 Willemar Avenue	006-436-986
LOT 4, DISTRICT LOT 104, COMOX DISTRICT, PLAN 5195	1241 Urquhart Avenue	005-953-961
LOT 30 DISTRICT LOT 104 COMOX DISTRICT PLAN 18922	1110 Cumberland Road	003-818-837
LOT A, DISTRICT LOT 104, COMOX DISTRICT, PLAN 11059	1175 14th Street	000-918-407
THAT PART OF LOT D, DISTRICT LOT 96, COMOX DISTRICT, PLAN 3017 LYING TO THE SOUTH WEST OF A BOUNDARY PARALLEL TO THE SOUTH WEST BOUNDARY OF SAID LOT D AND DISTANT 1.581 CHAINS	1420 Lake Trail Road	005-840-660
LOT 8 DISTRICT LOT 104 COMOX DISTRICT PLAN 18922	1510 Tull Avenue	001-846-698
LOT 2, DISTRICT LOT 96, COMOX DISTRICT, PLAN 5897	1095 Willemar Avenue	005-938-201
LOT 5, DISTRICT LOT 104, COMOX DISTRICT, PLAN 5195	1225 Urquhart Avenue	005-953-987
LOT 4, DISTRICT LOT 104, COMOX DISTRICT, PLAN 18922	1535 Piercy Avenue	003-804-992
LOT 2, DISTRICT LOT 96, COMOX DISTRICT, PLAN 15304	1390 Lake Trail Road	000-451-274
THAT PART OF LOT 4, DISTRICT LOT 104, COMOX DISTRICT, PLAN 2317, LYING TO THE SOUTH EAST OF A STRAIGHT BOUNDARY JOINING THE POINTS OF BISECTION OF THE NORTH EASTERLY AND SOUTH WESTERLY BOUNDARIES OF SAID LOT 4, EXCEPT PART IN PLAN 530 BL	1180 Willemar Avenue	006-436-617
LOT B, DISTRICT LOT 104, COMOX DISTRICT, PLAN 11059	1155 14th Street	005-119-511
LOT 7, DISTRICT LOT 104, COMOX DISTRICT, PLAN 18922	1500 Tull Avenue	003-800-016
LOT 6, DISTRICT LOT 104, COMOX DISTRICT, PLAN 5195	1209 Urquhart Avenue	005-954-029
LOT B, DISTRICT LOT 96, COMOX DISTRICT, PLAN VIP54827	1065 Willemar Avenue	017-886-066
LOT 1, DISTRICT LOT 96, COMOX DISTRICT, PLAN 15304	1360 Lake Trail Road	004-219-104
LOT 3, DISTRICT LOT 104, COMOX DISTRICT, PLAN 5051	1133 14th Street	006-029-141
LOT 5, DISTRICT LOT 104, COMOX DISTRICT, PLAN 18922	1525 Piercy Avenue	003-799-999
THAT PART OF LOT 3, SECTION 41, COMOX DISTRICT, PLAN 4764, SHOWN OUTLINED IN RED ON PLAN 1402-R	1590 Piercy Avenue	000-565-857
LOT D, DISTRICT LOT 104, COMOX DISTRICT, PLAN 11059	1240 Urquhart Avenue	000-009-105

Legal Description	Address	PID
THAT PART OF LOT 4, DISTRICT LOT 104, COMOX DISTRICT, PLAN 2317, LYING TO THE NORTH WEST OF A STRAIGHT BOUNDARY BISECTING THE NORTH EASTERLY AND SOUTH WESTERLY BOUNDARIES OF SAID LOT 4, EXCEPT THAT PART LYING TO THE NORTH EAST OF A BOUNDARY PARALLEL TO THE NORTH EAST BOUNDARY OF SAID LOT 4, AND PERPENDICULARLY DISTANT 10 FEET SOUTHWESTERLY THEREFROM AND CONTAINING 733 SQUARE FEET	1160 Willemar Avenue	006-436-919
LOT 33 DISTRICT LOT 104 COMOX DISTRICT PLAN 18922	1521 Tull Avenue	003-818-870
LOT 7, DISTRICT LOT 104, COMOX DISTRICT, PLAN 5195	1195 Urquhart Avenue	005-954-045
LOT 2, DISTRICT LOT 104, COMOX DISTRICT, PLAN 5051	1125 14th Street	003-675-645
STRATA LOT 2 DISTRICT LOT 96 COMOX DISTRICT STRATA PLAN VIS5891 TOGETHER WITH AN INTEREST IN THE COMMON PROPERTY IN PROPORTION TO THE UNIT ENTITLEMENT OF THE STRATA LOT AS SHOWN ON FORM V	1059 Willemar Avenue	026-483-262
LOT 31, DISTRICT LOT 104, COMOX DISTRICT, PLAN 18922	1080 Cumberland Road	003-818-845
LOT 6, DISTRICT LOT 104, COMOX DISTRICT, PLAN 18922	1515 Piercy Avenue	003-802-663
LOT 8, DISTRICT LOT 104, COMOX DISTRICT, PLAN 5195	1175 Urquhart Avenue	005-954-061
LOT 1 DISTRICT LOT 104 COMOX DISTRICT PLAN 5051	1289 Stewart Avenue	006-029-094
LOT C, DISTRICT LOT 104, COMOX DISTRICT, PLAN 11059	1160 12th Street	000-553-379
STRATA LOT 1 SECTION 41 COMOX DISTRICT STRATA PLAN EPS3363 TOGETHER WITH AN INTEREST IN THE COMMON PROPERTY IN PROPORTION TO THE UNIT ENTITLEMENT OF THE STRATA LOT AS SHOWN ON FORM V	1580 Piercy Avenue	029-750-539
LOT B DISTRICT LOT 96 COMOX DISTRICT PLAN 24269	1055 Willemar Avenue	000-150-151
LOT 4, DISTRICT LOT 104, COMOX DISTRICT, PLAN 5051	1140 12th Street	006-029-540
LOT 9, DISTRICT LOT 104, COMOX DISTRICT, PLAN 5195	1155 Urquhart Avenue	005-954-088
LOT 31, SECTION 41, COMOX DISTRICT, PLAN 10725	757 17th Street	000-443-158
LOT D SECTION 68 COMOX DISTRICT PLAN 17445	1891 Fitzgerald Avenue	003-938-212
STRATA LOT A SECTION 79 COMOX DISTRICT STRATA PLAN VIS3548 TOGETHER WITH AN INTEREST IN THE COMMON PROPERTY IN PROPORTION TO THE UNIT ENTITLEMENT OF THE STRATA LOT AS SHOWN ON FORM 1	2380 Embleton Crescent	023-005-513
LOT 1, SECTION 41, COMOX DISTRICT, PLAN 10725	790 16th Street	005-343-551
LOT 29, DISTRICT LOT 104, COMOX DISTRICT, PLAN 5195	1190 Urquhart Avenue	000-505-226
LOT 32, DISTRICT LOT 104, COMOX DISTRICT, PLAN 18922	1060 Cumberland Road	003-818-861
LOT 5 DISTRICT LOT 104 COMOX DISTRICT PLAN 5051	1130 12th Street	006-029-566
LOT 10, DISTRICT LOT 104, COMOX DISTRICT, PLAN 5195	1135 Urquhart Avenue	005-954-096
LOT A, DISTRICT LOT 96, COMOX DISTRICT, PLAN 24269	1005 Willemar Avenue	003-003-086
LOT 30, SECTION 41, COMOX DISTRICT, PLAN 10725	741 17th Street	005-306-795
STRATA LOT B SECTION 79 COMOX DISTRICT STRATA PLAN VIS3653 TOGETHER WITH AN INTEREST IN THE COMMON PROPERTY IN PROPORTION TO THE UNIT ENTITLEMENT OF THE STRATA LOT AS SHOWN ON FORM 1	2360 Embleton Crescent	023-029-927
STRATA LOT 2 DISTRICT LOT 155 COMOX DISTRICT STRATA PLAN VIS4539 TOGETHER WITH AN INTEREST IN THE COMMON PROPERTY IN PROPORTION TO THE UNIT ENTITLEMENT OF THE STRATA LOT AS SHOWN ON FORM 1	115 Timberlane Road	024-077-658
LOT 6, DISTRICT LOT 104, COMOX DISTRICT, PLAN 5051	1120 12th Street	000-762-440
LOT 28, DISTRICT LOT 104, COMOX DISTRICT, PLAN 5195	1170 Urquhart Avenue	005-954-339
LOT 2, SECTION 41, COMOX DISTRICT, PLAN 10725	780 16th Street	005-343-623

Legal Description	Address	PID
STRATA LOT A, DISTRICT LOT 104, COMOX DISTRICT, STRATA PLAN VIS2698, TOGETHER WITH AN INTEREST IN THE COMMON PROPERTY IN PROPORTION TO THE UNIT ENTITLEMENT OF THE STRATA LOT AS SHOWN ON FORM 1	1050 Cumberland Road	018-217-206
LOT 11 DISTRICT LOT 104 COMOX DISTRICT PLAN 5195	1115 Urquhart Avenue	005-954-118
LOT 8, DISTRICT LOT 104, COMOX DISTRICT, PLAN 5659	1485 Piercy Avenue	005-972-019
LOT C, SECTION 68, COMOX DISTRICT, PLAN 17445	1875 Fitzgerald Avenue	003-938-191
LOT 29, SECTION 41, COMOX DISTRICT, PLAN 10725	727 17th Street	005-306-761
STRATA LOT A, DISTRICT LOT 104, COMOX DISTRICT, STRATA PLAN VIS2150, TOGETHER WITH AN INTEREST IN THE COMMON PROPERTY IN PROPORTION TO THE UNIT ENTITLEMENT OF THE STRATA LOT AS SHOWN ON FORM 1	1350 Stewart Avenue	017-440-149
STRATA LOT A, SECTION 79, COMOX DISTRICT, STRATA PLAN VIS3405 TOGETHER WITH AN INTEREST IN THE COMMON PROPERTY IN PROPORTION TO THE UNIT ENTITLEMENT OF THE STRATA LOT AS SHOWN ON FORM 1	2340 Embleton Crescent	018-922-074
LOT 27, DISTRICT LOT 104, COMOX DISTRICT, PLAN 5195	1150 Urquhart Avenue	005-954-304
LOT 3, SECTION 41, COMOX DISTRICT, PLAN 10725	758 16th Street	000-357-634
STRATA LOT 2 DISTRICT LOT 155 COMOX DISTRICT STRATA PLAN VIS4102 TOGETHER WITH AN INTEREST IN THE COMMON PROPERTY IN PROPORTION TO THE UNIT ENTITLEMENT OF THE STRATA LOT AS SHOWN ON FORM 1	109 Timberlane Road	023-552-336
LOT 12, DISTRICT LOT 104, COMOX DISTRICT, PLAN 5195	1089 Urquhart Avenue	003-803-996
LOT 1, DISTRICT LOT 104, COMOX DISTRICT, PLAN 6609	1030 Willemar Avenue	005-864-976
STRATA LOT 1 DISTRICT LOT 155 COMOX DISTRICT STRATA PLAN VIS5938 TOGETHER WITH AN INTEREST IN THE COMMON PROPERTY IN PROPORTION TO THE UNIT ENTITLEMENT OF THE STRATA LOT AS SHOWN ON FORM V	120 1st Street	026-557-932
LOT 2, DISTRICT LOT 104, COMOX DISTRICT, PLAN 5659	1040 Cumberland Road	005-971-918
LOT 9, DISTRICT LOT 104, COMOX DISTRICT, PLAN 5051	1135 12th Street	006-029-591
LOT 28, SECTION 41, COMOX DISTRICT, PLAN 10725	709 17th Street	005-306-710
STRATA LOT B SECTION 79 COMOX DISTRICT STRATA PLAN VIS3691 TOGETHER WITH AN INTEREST IN THE COMMON PROPERTY IN PROPORTION TO THE UNIT ENTITLEMENT OF THE STRATA LOT AS SHOWN ON FORM 1	2320 Embleton Crescent	023-042-214
LOT 6, SECTION 68, COMOX DISTRICT, PLAN 14176	1847 Fitzgerald Avenue	002-496-216
STRATA LOT A, DISTRICT LOT 104, COMOX DISTRICT, STRATA PLAN VIS2149, TOGETHER WITH AN INTEREST IN THE COMMON PROPERTY IN PROPORTION TO THE UNIT ENTITLEMENT OF THE STRATA LOT AS SHOWN ON FORM 1	1250 Stewart Avenue	017-439-922
LOT 26, DISTRICT LOT 104, COMOX DISTRICT, PLAN 5195	1130 Urquhart Avenue	005-954-304
LOT 3, SECTION 68, COMOX DISTRICT, PLAN 17301	1880 Fitzgerald Avenue	003-923-959
STRATA LOT B, SECTION 79, COMOX DISTRICT, STRATA PLAN VIS3248 TOGETHER WITH AN INTEREST IN THE COMMON PROPERTY IN PROPORTION TO THE UNIT ENTITLEMENT OF THE STRATA LOT AS SHOWN ON FORM 1	2381 Embleton Crescent	018-767-176
LOT 2, DISTRICT LOT 104, COMOX DISTRICT, PLAN 6609	1290 10th Street	002-966-239
LOT 4, SECTION 41, COMOX DISTRICT, PLAN 10725	742 16th Street	005-343-691

Legal Description	Address	PID
STRATA LOT B, DISTRICT LOT 104, COMOX DISTRICT, STRATA PLAN VIS2025 TOGETHER WITH AN INTEREST IN THE COMMON PROPERTY IN PROPORTION TO THE UNIT ENTITLEMENT OF THE STRATA LOT AS SHOWN ON FORM 1.	1073 Urquhart Avenue	016-799-691
LOT 8, DISTRICT LOT 104, COMOX DISTRICT, PLAN 5051	1125 12th Street	006-029-582
STRATA LOT B DISTRICT LOT 155 COMOX DISTRICT STRATA PLAN VIS4088 TOGETHER WITH AN INTEREST IN THE COMMON PROPERTY IN PROPORTION TO THE UNIT ENTITLEMENT OF THE STRATA LOT AS SHOWN ON FORM 1	103 Timberlane Road	023-544-384
LOT 27, SECTION 41, COMOX DISTRICT, PLAN 10725	689 17th Street	005-306-663
STRATA LOT A, DISTRICT LOT 155, COMOX DISTRICT, STRATA PLAN VIS3170 TOGETHER WITH AN INTEREST IN THE COMMON PROPERTY IN PROPORTION TO THE UNIT ENTITLEMENT OF THE STRATA LOT AS SHOWN ON FORM 1	118 Timberlane Road	018-704-760
STRATA LOT 1 DISTRICT LOT 104 COMOX DISTRICT STRATA PLAN EPS2255 TOGETHER WITH AN INTEREST IN THE COMMON PROPERTY IN PROPORTION TO THE UNIT ENTITLEMENT OF THE STRATA LOT AS SHOWN ON FORM V	1030 Cumberland Road	029-408-229
STRATA LOT B, SECTION 79, COMOX DISTRICT, STRATA PLAN VIS3196, TOGETHER WITH AN INTEREST IN THE COMMON PROPERTY IN PROPORTION TO THE UNIT ENTITLEMENT OF THE STRATA LOT AS SHOWN ON FORM 1	2300 Embleton Crescent	018-736-700
LOT 1, DISTRICT LOT 104, COMOX DISTRICT, PLAN 3826	1055 Cumberland Road	006-110-762
LOT 25, DISTRICT LOT 104, COMOX DISTRICT, PLAN 5195	1110 Urquhart Avenue	005-954-240
STRATA LOT A, SECTION 79, COMOX DISTRICT, STRATA PLAN VIS3379 TOGETHER WITH AN INTEREST IN THE COMMON PROPERTY IN PROPORTION TO THE UNIT ENTITLEMENT OF THE STRATA LOT AS SHOWN ON FORM 1	2361 Embleton Crescent	018-870-376
LOT 3, DISTRICT LOT 104, COMOX DISTRICT, PLAN 6609	1280 10th Street	005-865-018
LOT 7, DISTRICT LOT 104, COMOX DISTRICT, PLAN 5051	1115 12th Street	004-654-943
STRATA LOT B, DISTRICT LOT 104, COMOX DISTRICT, STRATA PLAN 2017, TOGETHER WITH AN INTEREST IN THE COMMON PROPERTY IN PROPORTION TO THE UNIT ENTITLEMENT OF THE STRATA LOT AS SHOWN ON FORM 1	1057 Urquhart Avenue	016-650-875
LOT 5, SECTION 68, COMOX DISTRICT, PLAN 14176 EXCEPT PART IN PLAN VIP69017	1815 Fitzgerald Avenue	000-290-629
LOT 5, SECTION 41, COMOX DISTRICT, PLAN 10725	726 16th Street	005-343-739
STRATA LOT B, SECTION 79, COMOX DISTRICT, STRATA PLAN VIS2877 TOGETHER WITH AN INTEREST IN THE COMMON PROPERTY IN PROPORTION TO THE UNIT ENTITLEMENT OF THE STRATA LOT AS SHOWN ON FORM 1	2280 Embleton Crescent	018-410-367
LOT 26, SECTION 41, COMOX DISTRICT, PLAN 10725	671 17th Street	005-306-647
LOT 4, SECTION 68, COMOX DISTRICT, PLAN 17301	1860 Fitzgerald Avenue	003-923-983
LOT 18, DISTRICT LOT 104, COMOX DISTRICT, PLAN 5051	1190 Stewart Avenue	004-114-264
LOT C, SECTION 68, COMOX DISTRICT, PLAN 21088	1895 England Avenue	003-495-027
LOT 4, DISTRICT LOT 104, COMOX DISTRICT, PLAN 5659	1020 Cumberland Road	005-971-969
LOT 24, DISTRICT LOT 104, COMOX DISTRICT, PLAN 5195	1092 Urquhart Avenue	000-400-599

Legal Description	Address	PID
STRATA LOT B SECTION 79 COMOX DISTRICT STRATA PLAN VIS3711 TOGETHER WITH AN INTEREST IN THE COMMON PROPERTY IN PROPORTION TO THE UNIT ENTITLEMENT OF THE STRATA LOT AS SHOWN ON FORM 1	210 Arden Road	023-056-797
LOT 4, DISTRICT LOT 104, COMOX DISTRICT, PLAN 6609	1270 10th Street	005-865-042
STRATA LOT 1 DISTRICT LOT 155 COMOX DISTRICT STRATA PLAN VIS5217 TOGETHER WITH AN INTEREST IN THE COMMON PROPERTY IN PROPORTION TO THE UNIT ENTITLEMENT OF THE STRATA LOT AS SHOWN ON FORM V	2580 1st Street	025-439-880
LOT 15 DISTRICT LOT 104 COMOX DISTRICT PLAN 5195	1041 Urquhart Avenue	005-954-151
STRATA LOT B, SECTION 79, COMOX DISTRICT, STRATA PLAN VIS2787 TOGETHER WITH AN INTEREST IN THE COMMON PROPERTY IN PROPORTION TO THE UNIT ENTITLEMENT OF THE STRATA LOT AS SHOWN ON FORM 1	2260 Embleton Crescent	018-292-313
LOT 6, SECTION 41, COMOX DISTRICT, PLAN 10725	710 16th Street	005-343-780
LOT 7, DISTRICT LOT 127, COMOX DISTRICT, PLAN 9285	980 Willemar Avenue	005-604-010
LOT 25, SECTION 41, COMOX DISTRICT, PLAN 10725	661 17th Street	005-306-574
LOT 17, DISTRICT LOT 104, COMOX DISTRICT, PLAN 5051	1174 Stewart Avenue	006-029-825
LOT B, SECTION 68, COMOX DISTRICT, PLAN 21088	1885 England Avenue	003-494-993
STRATA LOT B, SECTION 79, COMOX DISTRICT, STRATA PLAN VIS3210 TOGETHER WITH AN INTEREST IN THE COMMON PROPERTY IN PROPORTION TO THE UNIT ENTITLEMENT OF THE STRATA LOT AS SHOWN ON FORM 1	2341 Embleton Crescent	018-735-428
STRATA LOT 1, DISTRICT LOT 155, COMOX DISTRICT, STRATA PLAN VIS3422 TOGETHER WITH AN INTEREST IN THE COMMON PROPERTY IN PROPORTION TO THE UNIT ENTITLEMENT OF THE STRATA LOT AS SHOWN ON FORM 1	2560 1st Street	018-940-692
LOT 23, DISTRICT LOT 104, COMOX DISTRICT, PLAN 5195	1078 Urquhart Avenue	005-954-231
LOT 5, DISTRICT LOT 104, COMOX DISTRICT, PLAN 6609	1260 10th Street	005-865-093
LOT 3, SECTION 68, COMOX DISTRICT, PLAN 14176	1846 Fitzgerald Avenue	004-341-023
STRATA LOT A SECTION 79 COMOX DISTRICT STRATA PLAN VIS2846 TOGETHER WITH AN INTEREST IN THE COMMON PROPERTY IN PROPORTION TO THE UNIT ENTITLEMENT OF THE STRATA LOT AS SHOWN ON FORM 1	2240 Embleton Crescent	018-359-752
STRATA LOT A SECTION 79 COMOX DISTRICT STRATA PLAN VIS4112 TOGETHER WITH AN INTEREST IN THE COMMON PROPERTY IN PROPORTION TO THE UNIT ENTITLEMENT OF THE STRATA LOT AS SHOWN ON FORM 1	196 Arden Road	023-566-175
STRATA LOT 1 DISTRICT LOT 104 COMOX DISTRICT STRATA PLAN VIS4365 TOGETHER WITH AN INTEREST IN THE COMMON PROPERTY IN PROPORTION TO THE UNIT ENTITLEMENT OF THE STRATA LOT AS SHOWN ON FORM 1	1025 Urquhart Avenue	023-848-766
LOT 7, SECTION 41, COMOX DISTRICT, PLAN 10725	690 16th Street	005-343-828
LOT 6, DISTRICT LOT 127, COMOX DISTRICT, PLAN 9285	1277 10th Street	005-604-001
LOT 8 SECTION 68 COMOX DISTRICT PLAN 12786	503 18th Street	001-170-392
STRATA LOT B DISTRICT LOT 155 COMOX DISTRICT STRATA PLAN VIS3649 TOGETHER WITH AN INTEREST IN THE COMMON PROPERTY IN PROPORTION TO THE UNIT ENTITLEMENT OF THE STRATA LOT AS SHOWN ON FORM 1	2540 1st Street	023-029-391

Legal Description	Address	PID
STRATA LOT B DISTRICT LOT 155 COMOX DISTRICT STRATA PLAN VIS3926 TOGETHER WITH AN INTEREST IN THE COMMON PROPERTY IN PROPORTION TO THE UNIT ENTITLEMENT OF THE STRATA LOT AS SHOWN ON FORM 1	2611 1st Street	023-375-868
LOT 24, SECTION 41, COMOX DISTRICT, PLAN 10725 STRATA LOT B, SECTION 79, COMOX DISTRICT, STRATA PLAN VIS3274 TOGETHER WITH AN INTEREST IN THE COMMON PROPERTY IN PROPORTION TO THE UNIT ENTITLEMENT OF THE STRATA LOT AS SHOWN ON FORM 1	649 17th Street	005-306-558
LOT 16, DISTRICT LOT 104, COMOX DISTRICT, PLAN 5051 LOT A, SECTION 68, COMOX DISTRICT, PLAN 21088 LOT 22, DISTRICT LOT 104, COMOX DISTRICT, PLAN 5195 STRATA LOT A, SECTION 79, COMOX DISTRICT, STRATA PLAN VIS2801, TOGETHER WITH AN INTEREST IN THE COMMON PROPERTY IN PROPORTION TO THE UNIT ENTITLEMENT OF THE STRATA LOT AS SHOWN ON FORM 1	2321 Embleton Crescent	018-797-369
STRATA LOT A DISTRICT LOT 155 COMOX DISTRICT STRATA PLAN VIS4006 TOGETHER WITH AN INTEREST IN THE COMMON PROPERTY IN PROPORTION TO THE UNIT ENTITLEMENT OF THE STRATA LOT AS SHOWN ON FORM 1	1158 Stewart Avenue 1877 England Avenue 1064 Urquhart Avenue	006-029-817 003-494-985 004-546-784
LOT 5, DISTRICT LOT 127, COMOX DISTRICT, PLAN 9285 LOT 8 SECTION 41 COMOX DISTRICT PLAN 10725 STRATA LOT B, SECTION 79, COMOX DISTRICT, STRATA PLAN VIS3138 TOGETHER WITH AN INTEREST IN THE COMMON PROPERTY IN PROPORTION TO THE UNIT ENTITLEMENT OF THE STRATA LOT AS SHOWN ON FORM 1	2220 Embleton Crescent	018-307-108
LOT 4, SECTION 68, COMOX DISTRICT, PLAN 14176 STRATA LOT B SECTION 79 COMOX DISTRICT STRATA PLAN VIS3938 TOGETHER WITH AN INTEREST IN THE COMMON PROPERTY IN PROPORTION TO THE UNIT ENTITLEMENT OF THE STRATA LOT AS SHOWN ON FORM 1	2520 1st Street	023-441-640
LOT 9, SECTION 68, COMOX DISTRICT, PLAN 12786 LOT 23, SECTION 41, COMOX DISTRICT, PLAN 10725 LOT 15, DISTRICT LOT 104, COMOX DISTRICT, PLAN 5051 LOT 17 DISTRICT LOT 104 COMOX DISTRICT PLAN 5195 STRATA LOT B DISTRICT LOT 155 COMOX DISTRICT STRATA PLAN VIS3370 TOGETHER WITH AN INTEREST IN THE COMMON PROPERTY IN PROPORTION TO THE UNIT ENTITLEMENT OF THE STRATA LOT AS SHOWN ON FORM 1	1263 10th Street 672 16th Street	005-604-842 005-343-861
STRATA LOT B SECTION 79 COMOX DISTRICT STRATA PLAN VIS2744 TOGETHER WITH AN INTEREST IN THE COMMON PROPERTY IN PROPORTION TO THE UNIT ENTITLEMENT OF THE STRATA LOT AS SHOWN ON FORM 1	2301 Embleton Crescent	018-669-581
LOT 21, DISTRICT LOT 104, COMOX DISTRICT, PLAN 5195 STRATA LOT 1 DISTRICT LOT 155 COMOX DISTRICT STRATA PLAN VIS3590 TOGETHER WITH AN INTEREST IN THE COMMON PROPERTY IN PROPORTION TO THE UNIT ENTITLEMENT OF THE STRATA LOT AS SHOWN ON FORM 1	1814 Fitzgerald Avenue	004-356-225
LOT 2 SECTION 68 COMOX DISTRICT PLAN 14176 LOT 4, DISTRICT LOT 127, COMOX DISTRICT, PLAN 9285	182 Arden Road	023-380-004
	1767 Fitzgerald Avenue 625 17th Street 1142 Stewart Avenue 1009 Urquhart Avenue	004-848-969 005-306-531 006-029-809 000-056-049
	2500 1st Street	018-890-270
	2200 Embleton Crescent	018-262-929
	1050 Urquhart Avenue	005-954-215
	89 Timberlane Road	023-012-412
	1847 England Avenue 1251 10th Street	004-356-420 005-604-834

Legal Description	Address	PID
STRATA LOT B, SECTION 79, COMOX DISTRICT, STRATA PLAN VIS3042 TOGETHER WITH AN INTEREST IN THE COMMON PROPERTY IN PROPORTION TO THE UNIT ENTITLEMENT OF THE STRATA LOT AS SHOWN ON FORM 1	2281 Embleton Crescent	018-580-335
LOT 9, SECTION 41, COMOX DISTRICT, PLAN 10725	660 16th Street	005-343-895
STRATA LOT B, DISTRICT LOT 155, COMOX DISTRICT, STRATA PLAN VIS3013 TOGETHER WITH AN INTEREST IN THE COMMON PROPERTY IN PROPORTION TO THE UNIT ENTITLEMENT OF THE STRATA LOT AS SHOWN ON FORM 1	2480 1st Street	018-562-914
STRATA LOT 2 DISTRICT LOT 155 COMOX DISTRICT STRATA PLAN VIS2928 TOGETHER WITH AN INTEREST IN THE COMMON PROPERTY IN PROPORTION TO THE UNIT ENTITLEMENT OF THE STRATA LOT AS SHOWN ON FORM 1	2585 1st Street	018-464-661
LOT 14, DISTRICT LOT 104, COMOX DISTRICT, PLAN 5051	1126 Stewart Avenue	006-029-787
LOT 10, SECTION 68, COMOX DISTRICT, PLAN 12786	1753 Fitzgerald Avenue	004-848-977
LOT 22, SECTION 41, COMOX DISTRICT, PLAN 10725	1675 Grieve Avenue	005-306-515
STRATA LOT B, SECTION 79, COMOX DISTRICT, STRATA PLAN VIS3303 TOGETHER WITH AN INTEREST IN THE COMMON PROPERTY IN PROPORTION TO THE UNIT ENTITLEMENT OF THE STRATA LOT AS SHOWN ON FORM 1	168 Arden Road	018-818-641
LOT 20, DISTRICT LOT 104, COMOX DISTRICT, PLAN 5195	1036 Urquhart Avenue	005-954-193
LOT 3, DISTRICT LOT 127, COMOX DISTRICT, PLAN 9285	1239 10th Street	005-603-994
STRATA LOT B, SECTION 79, COMOX DISTRICT, STRATA PLAN VIS2966, TOGETHER WITH AN INTEREST IN THE COMMON PROPERTY IN PROPORTION TO THE UNIT ENTITLEMENT OF THE STRATA LOT AS SHOWN ON FORM 1	2261 Embleton Crescent	018-499-864
STRATA LOT B, DISTRICT LOT 155, COMOX DISTRICT, STRATA PLAN VIS3282 TOGETHER WITH AN INTEREST IN THE COMMON PROPERTY IN PROPORTION TO THE UNIT ENTITLEMENT OF THE STRATA LOT AS SHOWN ON FORM 1	2460 1st Street	018-819-494
STRATA LOT 2 DISTRICT LOT 155 COMOX DISTRICT STRATA PLAN VIS3554 TOGETHER WITH AN INTEREST IN THE COMMON PROPERTY IN PROPORTION TO THE UNIT ENTITLEMENT OF THE STRATA LOT AS SHOWN ON FORM 1	85 Timberlane Road	023-006-145
STRATA LOT A SECTION 79 COMOX DISTRICT STRATA PLAN VIS4047 TOGETHER WITH AN INTEREST IN THE COMMON PROPERTY IN PROPORTION TO THE UNIT ENTITLEMENT OF THE STRATA LOT AS SHOWN ON FORM 1	184 Malcolm Place	023-491-787
LOT 10, SECTION 41, COMOX DISTRICT, PLAN 10725	648 16th Street	005-343-950
STRATA LOT 1, DISTRICT LOT 155, COMOX DISTRICT, STRATA PLAN VIS3245 TOGETHER WITH AN INTEREST IN THE COMMON PROPERTY IN PROPORTION TO THE UNIT ENTITLEMENT OF THE STRATA LOT AS SHOWN ON FORM 1	2565 1st Street	018-789-358
LOT 1, SECTION 68, COMOX DISTRICT, PLAN 14176	1815 England Avenue	000-121-711
STRATA LOT B DISTRICT LOT 104 COMOX DISTRICT STRATA PLAN VIS6036 TOGETHER WITH AN INTEREST IN THE COMMON PROPERTY IN PROPORTION TO THE UNIT ENTITLEMENT OF THE STRATA LOT AS SHOWN ON FORM V	1100 Stewart Avenue	026-705-311
LOT 2, DISTRICT LOT 127, COMOX DISTRICT, PLAN 9285	1227 10th Street	005-603-978
LOT 19, DISTRICT LOT 104, COMOX DISTRICT, PLAN 5195	1022 Urquhart Avenue	005-954-177
LOT 7, SECTION 68, COMOX DISTRICT, PLAN 12786	1788 Fitzgerald Avenue	004-159-497

Legal Description	Address	PID
LOT 11, SECTION 68, COMOX DISTRICT, PLAN 12786	1739 Fitzgerald Avenue	001-461-796
STRATA LOT A, SECTION 79, COMOX DISTRICT, STRATA PLAN VIS2848 TOGETHER WITH AN INTEREST IN THE COMMON PROPERTY IN PROPORTION TO THE UNIT ENTITLEMENT OF THE STRATA LOT AS SHOWN ON FORM 1	2241 Embleton Crescent	018-359-698
STRATA LOT A SECTION 79 COMOX DISTRICT STRATA PLAN VIS4113 TOGETHER WITH AN INTEREST IN THE COMMON PROPERTY IN PROPORTION TO THE UNIT ENTITLEMENT OF THE STRATA LOT AS SHOWN ON FORM 1	161 Malcolm Place	023-566-582
STRATA LOT B SECTION 79 COMOX DISTRICT STRATA PLAN VIS3715 TOGETHER WITH AN INTEREST IN THE COMMON PROPERTY IN PROPORTION TO THE UNIT ENTITLEMENT OF THE STRATA LOT AS SHOWN ON FORM 1	154 Arden Road	023-062-851
STRATA LOT B, DISTRICT LOT 155, COMOX DISTRICT, STRATA PLAN VIS3319 TOGETHER WITH AN INTEREST IN THE COMMON PROPERTY IN PROPORTION TO THE UNIT ENTITLEMENT OF THE STRATA LOT AS SHOWN ON FORM 1	2440 1st Street	018-826-741
LOT 11, SECTION 41, COMOX DISTRICT, PLAN 10725	626 16th Street	001-533-908
STRATA LOT A, SECTION 79, COMOX DISTRICT, STRATA PLAN VIS3148 TOGETHER WITH AN INTEREST IN THE COMMON PROPERTY IN PROPORTION TO THE UNIT ENTITLEMENT OF THE STRATA LOT AS SHOWN ON FORM 1	170 Malcolm Place	018-679-293
STRATA LOT 1 DISTRICT LOT 155 COMOX DISTRICT STRATA PLAN VIS3614 TOGETHER WITH AN INTEREST IN THE COMMON PROPERTY IN PROPORTION TO THE UNIT ENTITLEMENT OF THE STRATA LOT AS SHOWN ON FORM 1	81 Timberlane Road	023-015-578
LOT 1, DISTRICT LOT 127, COMOX DISTRICT, PLAN 9285	1215 10th Street	000-121-169
LOT 18, DISTRICT LOT 104, COMOX DISTRICT, PLAN 5195	1008 Urquhart Avenue	003-042-821
STRATA LOT B, SECTION 41, COMOX DISTRICT, STRATA PLAN VIS2330 TOGETHER WITH AN INTEREST IN THE COMMON PROPERTY IN PROPORTION TO THE UNIT ENTITLEMENT OF THE STRATA LOT AS SHOWN ON FORM 1	1678 Grieve Avenue	017-759-820
LOT F, DISTRICT LOT 104, COMOX DISTRICT, PLAN 15283	1084 Stewart Avenue	001-551-957
STRATA LOT A, SECTION 79, COMOX DISTRICT, STRATA PLAN VIS3323 TOGETHER WITH AN INTEREST IN THE COMMON PROPERTY IN PROPORTION TO THE UNIT ENTITLEMENT OF THE STRATA LOT AS SHOWN ON FORM 1	2221 Embleton Crescent	018-827-349
STRATA LOT 2 DISTRICT LOT 155 COMOX DISTRICT STRATA PLAN VIS3038 TOGETHER WITH AN INTEREST IN THE COMMON PROPERTY IN PROPORTION TO THE UNIT ENTITLEMENT OF THE STRATA LOT AS SHOWN ON FORM 1	2420 1st Street	018-577-652
STRATA LOT B, DISTRICT LOT 155, COMOX DISTRICT, STRATA PLAN VIS3406, TOGETHER WITH AN INTEREST IN THE COMMON PROPERTY IN PROPORTION TO THE UNIT ENTITLEMENT OF THE STRATA LOT AS SHOWN ON FORM 1	88 Timberlane Road	018-922-759
LOT 6, SECTION 68, COMOX DISTRICT, PLAN 12786	1774 Fitzgerald Avenue	004-848-951
LOT 12, SECTION 68, COMOX DISTRICT, PLAN 12786	1725 Fitzgerald Avenue	004-848-985

Legal Description	Address	PID
STRATA LOT B DISTRICT LOT 155 COMOX DISTRICT STRATA PLAN VIS3571 TOGETHER WITH AN INTEREST IN THE COMMON PROPERTY IN PROPORTION TO THE UNIT ENTITLEMENT OF THE STRATA LOT AS SHOWN ON FORM 1	2545 1st Street	023-010-541
STRATA LOT B SECTION 79 COMOX DISTRICT STRATA PLAN VIS3870 TOGETHER WITH AN INTEREST IN THE COMMON PROPERTY IN PROPORTION TO THE UNIT ENTITLEMENT OF THE STRATA LOT AS SHOWN ON FORM 1	140 Arden Road	023-281-570
LOT 14, DISTRICT LOT 155, COMOX DISTRICT, PLAN VIP57091	2505 1st Street	018-347-096
LOT F, DISTRICT LOT 127, COMOX DISTRICT, PLAN 10193, EXCEPT THAT PART IN PLAN 14246	1286 5th Street	002-231-867
LOT 11 SECTION 68 COMOX DISTRICT PLAN 5673	1783 England Avenue	000-826-545
LOT 20, SECTION 41, COMOX DISTRICT, PLAN 10725	577 17th Street	005-306-493
LOT 12 SECTION 41 COMOX DISTRICT PLAN 10725	610 16th Street	004-260-601
STRATA LOT A, SECTION 79, COMOX DISTRICT, STRATA PLAN VIS3441 TOGETHER WITH AN INTEREST IN THE COMMON PROPERTY IN PROPORTION TO THE UNIT ENTITLEMENT OF THE STRATA LOT AS SHOWN ON FORM 1	2201 Embleton Crescent	018-967-361
LOT 7, SECTION 79, COMOX DISTRICT, PLAN 49948	2116 Embleton Crescent	015-747-093
STRATA LOT B DISTRICT LOT 155 COMOX DISTRICT STRATA PLAN VIS3963 TOGETHER WITH AN INTEREST IN THE COMMON PROPERTY IN PROPORTION TO THE UNIT ENTITLEMENT OF THE STRATA LOT AS SHOWN ON FORM 1	77 Timberlane Road	023-405-406
STRATA LOT 1, DISTRICT LOT 155, COMOX DISTRICT, STRATA PLAN VIS3366 TOGETHER WITH AN INTEREST IN THE COMMON PROPERTY IN PROPORTION TO THE UNIT ENTITLEMENT OF THE STRATA LOT AS SHOWN ON FORM 1	283 Archery Crescent	018-888-135
LOT 5, SECTION 68, COMOX DISTRICT, PLAN 12786	1760 Fitzgerald Avenue	004-848-942
LOT 13, SECTION 68, COMOX DISTRICT, PLAN 12786	1711 Fitzgerald Avenue	004-849-001
STRATA LOT 2, DISTRICT LOT 155, COMOX DISTRICT, STRATA PLAN VIS3251 TOGETHER WITH AN INTEREST IN THE COMMON PROPERTY IN PROPORTION TO THE UNIT ENTITLEMENT OF THE STRATA LOT AS SHOWN ON FORM 1	2525 1st Street	018-788-424
LOT G, DISTRICT LOT 104, COMOX DISTRICT, PLAN 15283	1068 Stewart Avenue	004-216-083
STRATA LOT B SECTION 79 COMOX DISTRICT STRATA PLAN VIS3701 TOGETHER WITH AN INTEREST IN THE COMMON PROPERTY IN PROPORTION TO THE UNIT ENTITLEMENT OF THE STRATA LOT AS SHOWN ON FORM 1	139 Malcolm Place	023-052-023
LOT 12, SECTION 68, COMOX DISTRICT, PLAN 5673	1775 England Avenue	000-633-496
STRATA LOT A, DISTRICT LOT 155, COMOX DISTRICT, STRATA PLAN VIS3087 TOGETHER WITH AN INTEREST IN THE COMMON PROPERTY IN PROPORTION TO THE UNIT ENTITLEMENT OF THE STRATA LOT AS SHOWN ON FORM 1	123 Archery Crescent	018-633-277
LOT 19, SECTION 41, COMOX DISTRICT, PLAN 10725	565 17th Street	005-306-485
LOT 6, SECTION 79, COMOX DISTRICT, PLAN 49948	2100 Embleton Crescent	015-747-085
STRATA LOT A, SECTION 79, COMOX DISTRICT, STRATA PLAN VIS3247 TOGETHER WITH AN INTEREST IN THE COMMON PROPERTY IN PROPORTION TO THE UNIT ENTITLEMENT OF THE STRATA LOT AS SHOWN ON FORM 1	126 Arden Road	018-766-129
LOT A, DISTRICT LOT 104, COMOX DISTRICT, PLAN 15283	1120 10th Street	002-639-050

Legal Description	Address	PID
STRATA LOT 2, DISTRICT LOT 155, COMOX DISTRICT, STRATA PLAN VIS3336 TOGETHER WITH AN INTEREST IN THE COMMON PROPERTY IN PROPORTION TO THE UNIT ENTITLEMENT OF THE STRATA LOT AS SHOWN ON FORM 1	271 Archery Crescent	018-858-741
LOT 12, PLAN VIP5673, SECTION 68, COMOX LAND DISTRICT	1775 England Avenue	000-633-496
LOT 6, DISTRICT LOT 127, COMOX DISTRICT, PLAN 12578	1155 10th Street	004-793-366
LOT E, DISTRICT LOT 127, COMOX DISTRICT, PLAN 10193	1280 5th Street	005-203-961
STRATA LOT 1 DISTRICT LOT 155 COMOX DISTRICT STRATA PLAN VIS3598 TOGETHER WITH AN INTEREST IN THE COMMON PROPERTY IN PROPORTION TO THE UNIT ENTITLEMENT OF THE STRATA LOT AS SHOWN ON FORM 1	73 Timberlane Road	023-015-730
LOT 14, SECTION 68, COMOX DISTRICT, PLAN 12786	504 17th Street	004-851-684
LOT 4, SECTION 68, COMOX DISTRICT, PLAN 12786	1746 Fitzgerald Avenue	001-314-017
LOT 18, SECTION 41, COMOX DISTRICT, PLAN 10725	553 17th Street	005-306-477
STRATA LOT A, SECTION 79, COMOX DISTRICT, STRATA PLAN VIS3063 TOGETHER WITH AN INTEREST IN THE COMMON PROPERTY IN PROPORTION TO THE UNIT ENTITLEMENT OF THE STRATA LOT AS SHOWN ON FORM 1	156 Malcolm Place	018-599-893
LOT 5, SECTION 79, COMOX DISTRICT, PLAN 49948	2084 Embleton Crescent	015-747-069
STRATA LOT A, SECTION 79, COMOX DISTRICT, STRATA PLAN VIS3195 TOGETHER WITH AN INTEREST IN THE COMMON PROPERTY IN PROPORTION TO THE UNIT ENTITLEMENT OF THE STRATA LOT AS SHOWN ON FORM 1	125 Malcolm Place	018-729-941
LOT H, DISTRICT LOT 104, COMOX DISTRICT, PLAN 15283	1052 Stewart Avenue	002-989-778
LOT 13, SECTION 41, COMOX DISTRICT, PLAN 10725	1624 Grieve Avenue	005-344-051
STRATA LOT 1, DISTRICT LOT 155, COMOX DISTRICT, STRATA PLAN VIS2984 TOGETHER WITH AN INTEREST IN THE COMMON PROPERTY IN PROPORTION TO THE UNIT ENTITLEMENT OF THE STRATA LOT AS SHOWN ON FORM 1	141 Archery Crescent	018-538-606
LOT 14 SECTION 68 COMOX DISTRICT PLAN 5673	1767 England Avenue	005-975-921
STRATA LOT 1 DISTRICT LOT 155 COMOX DISTRICT STRATA PLAN VIS3682 TOGETHER WITH AN INTEREST IN THE COMMON PROPERTY IN PROPORTION TO THE UNIT ENTITLEMENT OF THE STRATA LOT AS SHOWN ON FORM 1	120 Archery Crescent	023-048-433
LOT 8, SECTION 41, COMOX DISTRICT, PLAN 9456	619 16th Street	005-307-350
LOT 16, SECTION 79, COMOX DISTRICT, PLAN VIP57414	112 Arden Road	018-447-333
STRATA LOT 2, DISTRICT LOT 155, COMOX DISTRICT, STRATA PLAN VIS3420 TOGETHER WITH AN INTEREST IN THE COMMON PROPERTY IN PROPORTION TO THE UNIT ENTITLEMENT OF THE STRATA LOT AS SHOWN ON FORM 1	259 Archery Crescent	018-949-029
LOT 17 SECTION 41 COMOX DISTRICT PLAN 10725	541 17th Street	005-306-469
LOT 5, DISTRICT LOT 127, COMOX DISTRICT, PLAN 12578	926 Urquhart Avenue	004-793-358
LOT 3, SECTION 68, COMOX DISTRICT, PLAN 12786	1732 Fitzgerald Avenue	000-008-435
LOT 4, SECTION 79, COMOX DISTRICT, PLAN 49948	2068 Embleton Crescent	015-747-051
LOT 15 SECTION 68 COMOX DISTRICT PLAN 5673	1751 England Avenue	000-881-210
LOT 1 SECTION 41 COMOX DISTRICT PLAN 9230	1420 McPhee Avenue	003-670-112
LOT 14, SECTION 41, COMOX DISTRICT, PLAN 10725	572 16th Street	005-344-107
STRATA LOT A DISTRICT LOT 155 COMOX DISTRICT STRATA PLAN VIS3648 TOGETHER WITH AN INTEREST IN THE COMMON PROPERTY IN PROPORTION TO THE UNIT ENTITLEMENT OF THE STRATA LOT AS SHOWN ON FORM 1	2425 1st Street	023-029-366

Legal Description	Address	PID
STRATA LOT 2, SECTION 79, COMOX DISTRICT, STRATA PLAN VIS2995, TOGETHER WITH AN INTEREST IN THE COMMON PROPERTY IN PROPORTION TO THE UNIT ENTITLEMENT OF THE STRATA LOTS AS SHOWN ON FORM 1	109 Malcolm Place	018-550-223
LOT D, DISTRICT LOT 127, COMOX DISTRICT, PLAN 10193	1274 5th Street	005-203-945
LOT I, DISTRICT LOT 104, COMOX DISTRICT, PLAN 15283	1036 Stewart Avenue	004-220-129
LOT 7, SECTION 41, COMOX DISTRICT, PLAN 9456	1575 Grieve Avenue	000-874-515
STRATA LOT B, SECTION 79, COMOX DISTRICT, STRATA PLAN VIS3402 TOGETHER WITH AN INTEREST IN THE COMMON PROPERTY IN PROPORTION TO THE UNIT ENTITLEMENT OF THE STRATA LOT AS SHOWN ON FORM 1	2312 1st Street	018-922-007
STRATA LOT B, DISTRICT LOT 155, COMOX DISTRICT, STRATA PLAN VIS2987 TOGETHER WITH AN INTEREST IN THE COMMON PROPERTY IN PROPORTION TO THE UNIT ENTITLEMENT OF THE STRATA LOT AS SHOWN ON FORM 1	247 Archery Crescent	018-544-240
STRATA LOT 1, DISTRICT LOT 155, COMOX DISTRICT, STRATA PLAN VIS3190 TOGETHER WITH AN INTEREST IN THE COMMON PROPERTY IN PROPORTION TO THE UNIT ENTITLEMENT OF THE STRATA LOT AS SHOWN ON FORM 1	155 Archery Crescent	018-720-862
STRATA LOT 1, SECTION 79, COMOX DISTRICT, STRATA PLAN VIS3029 TOGETHER WITH AN INTEREST IN THE COMMON PROPERTY IN PROPORTION TO THE UNIT ENTITLEMENT OF THE STRATA LOT AS SHOWN ON FORM 1	142 Malcolm Place	018-574-947
STRATA LOT A SECTION 68 COMOX DISTRICT STRATA PLAN EPS449 TOGETHER WITH AN INTEREST IN THE COMMON PROPERTY IN PROPORTION TO THE UNIT ENTITLEMENT OF THE STRATA LOT AS SHOWN ON FORM V	1743 England Avenue	028-630-599
STRATA LOT B, DISTRICT LOT 155, COMOX DISTRICT, STRATA PLAN VIS3209 TOGETHER WITH AN INTEREST IN THE COMMON PROPERTY IN PROPORTION TO THE UNIT ENTITLEMENT OF THE STRATA LOT AS SHOWN ON FORM 1	280 Archery Crescent	018-735-193
LOT 3, SECTION 79, COMOX DISTRICT, PLAN 49948	2052 Embleton Crescent	015-747-042
LOT 4, DISTRICT LOT 127, COMOX DISTRICT, PLAN 12578	896 Urquhart Avenue	004-793-340
LOT 2, SECTION 41, COMOX DISTRICT, PLAN 9230	772 14th Street	000-425-656
LOT A, DISTRICT LOT 127, COMOX DISTRICT, PLAN 17451	1249 9th Street	003-938-221
LOT 8, SECTION 79, COMOX DISTRICT, PLAN 49948	2115 Embleton Crescent	015-747-115
LOT 2, SECTION 68, COMOX DISTRICT, PLAN 12786	1718 Fitzgerald Avenue	004-848-934
LOT 7, DISTRICT LOT 127, COMOX DISTRICT, PLAN 12578	1115 10th Street	004-793-374
LOT 15, SECTION 41, COMOX DISTRICT, PLAN 10725	558 16th Street	005-344-158
STRATA LOT B, SECTION 79, COMOX DISTRICT, STRATA PLAN VIS3378 TOGETHER WITH AN INTEREST IN THE COMMON PROPERTY IN PROPORTION TO THE UNIT ENTITLEMENT OF THE STRATA LOT AS SHOWN ON FORM 1	2284 1st Street	018-881-556
STRATA LOT B, DISTRICT LOT 155, COMOX DISTRICT, STRATA PLAN VIS3108 TOGETHER WITH AN INTEREST IN THE COMMON PROPERTY IN PROPORTION TO THE UNIT ENTITLEMENT OF THE STRATA LOT AS SHOWN ON FORM 1	136 Archery Crescent	018-645-577
LOT 17, SECTION 68, COMOX DISTRICT, PLAN 5673	1735 England Avenue	005-975-956

Legal Description	Address	PID
STRATA LOT B, DISTRICT LOT 155, COMOX DISTRICT, STRATA PLAN VIS3436 TOGETHER WITH AN INTEREST IN THE COMMON PROPERTY IN PROPORTION TO THE UNIT ENTITLEMENT OF THE STRATA LOT AS SHOWN ON FORM 1	235 Archery Crescent	018-954-090
LOT 3, SECTION 41, COMOX DISTRICT, PLAN 9230	760 14th Street	001-086-090
LOT 2, SECTION 79, COMOX DISTRICT, PLAN 49948	2036 Embleton Crescent	015-747-026
STRATA LOT 1 DISTRICT LOT 104 COMOX DISTRICT STRATA PLAN VIS6785 TOGETHER WITH AN INTEREST IN THE COMMON PROPERTY IN PROPORTION TO THE UNIT ENTITLEMENT OF THE STRATA LOT AS SHOWN ON FORM V	B - 1020 Stewart Avenue	027-882-802
LOT C, SECTION 41, COMOX DISTRICT, PLAN 14425	1551 Grieve Avenue	004-409-370
LOT B SECTION 41 COMOX DISTRICT PLAN VIP67730	1687 Fitzgerald Avenue	024-248-207
STRATA LOT 1, DISTRICT LOT 155, COMOX DISTRICT, STRATA PLAN VIS2986 TOGETHER WITH AN INTEREST IN THE COMMON PROPERTY IN PROPORTION TO THE UNIT ENTITLEMENT OF THE STRATA LOT AS SHOWN ON FORM 1	268 Archery Crescent	018-543-154
LOT 9, SECTION 79, COMOX DISTRICT, PLAN 49948	2097 Embleton Crescent	015-747-123
STRATA LOT 2, SECTION 79, COMOX DISTRICT, STRATA PLAN VIS3030 TOGETHER WITH AN INTEREST IN THE COMMON PROPERTY IN PROPORTION TO THE UNIT ENTITLEMENT OF THE STRATA LOT AS SHOWN ON FORM 1	128 Malcolm Place	018-574-921
LOT 3, DISTRICT LOT 127, COMOX DISTRICT, PLAN 12578	882 Urquhart Avenue	000-407-747
STRATA LOT A SECTION 68 COMOX DISTRICT STRATA PLAN EPS6688 TOGETHER WITH AN INTEREST IN THE COMMON PROPERTY IN PROPORTION TO THE UNIT ENTITLEMENT OF THE STRATA LOT AS SHOWN ON FORM V	492 17th Street	031-075-193
STRATA LOT 1 DISTRICT LOT 127 COMOX DISTRICT STRATA PLAN VIS3663 TOGETHER WITH AN INTEREST IN THE COMMON PROPERTY IN PROPORTION TO THE UNIT ENTITLEMENT OF THE STRATA LOT AS SHOWN ON FORM 1	1285 5th Street	023-034-688
STRATA LOT A SECTION 79 COMOX DISTRICT STRATA PLAN VIS3585 TOGETHER WITH AN INTEREST IN THE COMMON PROPERTY IN PROPORTION TO THE UNIT ENTITLEMENT OF THE STRATA LOT AS SHOWN ON FORM 1	2256 1st Street	023-012-081
LOT 16, SECTION 41, COMOX DISTRICT, PLAN 10725	542 16th Street	005-344-182
LOT 8, DISTRICT LOT 127, COMOX DISTRICT, PLAN 12578	925 Stewart Avenue	004-793-382
LOT 18, SECTION 68, COMOX DISTRICT, PLAN 5673	1727 England Avenue	005-975-999
LOT 9 SECTION 41 COMOX DISTRICT PLAN 9456	1580 Grieve Avenue	000-412-449
STRATA LOT B, DISTRICT LOT 155, COMOX DISTRICT, STRATA PLAN VIS3163, TOGETHER WITH AN INTEREST IN THE COMMON PROPERTY IN PROPORTION TO THE UNIT ENTITLEMENT OF THE STRATA LOT AS SHOWN ON FORM 1	173 Archery Crescent	018-695-663
LOT 4, SECTION 41, COMOX DISTRICT, PLAN 9230	748 14th Street	000-929-590
LOT C, DISTRICT LOT 127, COMOX DISTRICT, PLAN 10193	1262 5th Street	005-203-929
LOT A SECTION 41 COMOX DISTRICT PLAN VIP67730	1659 Fitzgerald Avenue	024-248-193
STRATA LOT A, DISTRICT LOT 155, COMOX DISTRICT, STRATA PLAN VIS3109, TOGETHER WITH AN INTEREST IN THE COMMON PROPERTY IN PROPORTION TO THE UNIT ENTITLEMENT OF THE STRATA LOT AS SHOWN ON FORM 1	148 Archery Crescent	018-645-542
LOT 1, SECTION 79, COMOX DISTRICT, PLAN 49948	2020 Embleton Crescent	015-747-018
LOT 10, SECTION 79, COMOX DISTRICT, PLAN 49948	2079 Embleton Crescent	015-747-140

Legal Description	Address	PID
STRATA LOT 1, DISTRICT LOT 155, COMOX DISTRICT, STRATA PLAN VIS3225 TOGETHER WITH AN INTEREST IN THE COMMON PROPERTY IN PROPORTION TO THE UNIT ENTITLEMENT OF THE STRATA LOT AS SHOWN ON FORM 1	256 Archery Crescent	018-750-541
LOT 19, SECTION 68, COMOX DISTRICT, PLAN 5673		
LOT A, DISTRICT LOT 104, COMOX DISTRICT, PLAN 13590	1040 10th Street	004-598-831
LOT 10, SECTION 41, COMOX DISTRICT, PLAN 9456	581 16th Street	002-714-388
LOT 2, DISTRICT LOT 127, COMOX DISTRICT, PLAN 12578	870 Urquhart Avenue	004-793-331
LOT 5, SECTION 41, COMOX DISTRICT, PLAN 9230	736 14th Street	005-583-128
LOT 2, DISTRICT LOT 104, COMOX DISTRICT, PLAN 12602	1077 Piercy Avenue	004-790-871
STRATA LOT A, SECTION 79, COMOX DISTRICT, STRATA PLAN VIS3197, TOGETHER WITH AN INTEREST IN THE COMMON PROPERTY IN PROPORTION TO THE UNIT ENTITLEMENT OF THE STRATA LOT AS SHOWN ON FORM 1	112 Malcolm Place	018-745-199
LOT 9, DISTRICT LOT 127, COMOX DISTRICT, PLAN 12578	897 Stewart Avenue	000-271-624
LOT 2 DISTRICT LOT 127 COMOX DISTRICT PLAN VIP60668	1293 5th Street	023-019-204
LOT B, SECTION 41, COMOX DISTRICT, PLAN 14425	1545 Grieve Avenue	004-411-781
LOT 24, SECTION 41, COMOX DISTRICT, PLAN 7449	1635 Fitzgerald Avenue	005-760-984
LOT 20, DISTRICT LOT 127, COMOX DISTRICT, PLAN 12578	984 Stewart Avenue	002-000-342
LOT 7 SECTION 79 COMOX DISTRICT PLAN 48004	2000 Embleton Crescent	013-042-637
LOT C, SECTION 41, COMOX DISTRICT, PLAN 9063	785 14th Street	005-528-381
LOT 11 SECTION 79 COMOX DISTRICT PLAN 49948	2061 Embleton Crescent	015-747-166
STRATA LOT 1 DISTRICT LOT 155 COMOX DISTRICT STRATA PLAN VIS3945 TOGETHER WITH AN INTEREST IN THE COMMON PROPERTY IN PROPORTION TO THE UNIT ENTITLEMENT OF THE STRATA LOT AS SHOWN ON FORM 1	244 Archery Crescent	023-383-968
STRATA LOT B, DISTRICT LOT 155, COMOX DISTRICT, STRATA PLAN VIS2945 TOGETHER WITH AN INTEREST IN THE COMMON PROPERTY IN PROPORTION TO THE UNIT ENTITLEMENT OF THE STRATA LOT AS SHOWN ON FORM 1	160 Archery Crescent	018-529-518
LOT 11, SECTION 41, COMOX DISTRICT, PLAN 9456	571 16th Street	005-307-384
LOT 20, SECTION 41, COMOX DISTRICT, PLAN 7449	479 17th Street	005-760-887
LOT 6, SECTION 41, COMOX DISTRICT, PLAN 9230	724 14th Street	005-583-136
LOT B, DISTRICT LOT 104, COMOX DISTRICT, PLAN 13590	1026 10th Street	004-598-849
LOT 20, SECTION 68, COMOX DISTRICT, PLAN 5673	1719 England Avenue	005-976-103
LOT B, DISTRICT LOT 127, COMOX DISTRICT, PLAN 10193	1252 5th Street	005-203-911
STRATA LOT A SECTION 79 COMOX DISTRICT STRATA PLAN VIS3605 TOGETHER WITH AN INTEREST IN THE COMMON PROPERTY IN PROPORTION TO THE UNIT ENTITLEMENT OF THE STRATA LOT AS SHOWN ON FORM 1	2228 1st Street	023-015-446
LOT 10, DISTRICT LOT 127, COMOX DISTRICT, PLAN 12578	883 Stewart Avenue	000-956-287
LOT 25, SECTION 41, COMOX DISTRICT, PLAN 7449	1619 Fitzgerald Avenue	005-760-992
LOT 6, SECTION 79, COMOX DISTRICT, PLAN 48004	1980 Embleton Crescent	013-042-629
LOT 12, SECTION 79, COMOX DISTRICT, PLAN 49948	2043 Embleton Crescent	015-747-182
LOT 12, SECTION 41, COMOX DISTRICT, PLAN 9456	561 16th Street	002-428-610
LOT A, SECTION 41, COMOX DISTRICT, PLAN 14425	1535 Grieve Avenue	004-411-811
LOT 19, DISTRICT LOT 127, COMOX DISTRICT, PLAN 12578	926 Stewart Avenue	004-793-986
LOT 19 SECTION 41 COMOX DISTRICT PLAN 7449	1672 Fitzgerald Avenue	002-846-438

Legal Description	Address	PID
STRATA LOT A, DISTRICT LOT 155, COMOX DISTRICT, STRATA PLAN VIS3395 TOGETHER WITH AN INTEREST IN THE COMMON PROPERTY IN PROPORTION TO THE UNIT ENTITLEMENT OF THE STRATA LOT AS SHOWN ON FORM 1	232 Archery Crescent	018-913-024
LOT B, SECTION 41, COMOX DISTRICT, PLAN 9063	1350 McPhee Avenue	000-692-956
LOT C, DISTRICT LOT 104, COMOX DISTRICT, PLAN 13590	1014 10th Street	004-598-865
LOT 7, SECTION 41, COMOX DISTRICT, PLAN 9230	710 14th Street	001-850-857
LOT 13, SECTION 41, COMOX DISTRICT, PLAN 9456	551 16th Street	005-307-406
STRATA LOT 1, DISTRICT LOT 155, COMOX DISTRICT, STRATA PLAN VIS3061 TOGETHER WITH AN INTEREST IN THE COMMON PROPERTY IN PROPORTION TO THE UNIT ENTITLEMENT OF THE STRATA LOT AS SHOWN ON FORM 1	172 Archery Crescent	018-598-005
LOT 1, DISTRICT LOT 127, COMOX DISTRICT, PLAN 27453	1279 5th Street	002-105-012
STRATA LOT A, SECTION 79, COMOX DISTRICT, STRATA PLAN VIS3236 TOGETHER WITH AN INTEREST IN THE COMMON PROPERTY IN PROPORTION TO THE UNIT ENTITLEMENT OF THE STRATA LOT AS SHOWN ON FORM 1	2200 1st Street	018-758-088
LOT 5, SECTION 79, COMOX DISTRICT, PLAN 48004	1964 Embleton Crescent	013-042-602
LOT 13, SECTION 79, COMOX DISTRICT, PLAN 49948	2025 Embleton Crescent	015-747-191
LOT 11, DISTRICT LOT 127, COMOX DISTRICT, PLAN 12578	871 Stewart Avenue	004-793-412
AMENDED LOT 18 (DD 86215N) SECTION 41 COMOX DISTRICT PLAN 7449	1658 Fitzgerald Avenue	005-760-810
LOT 2, SECTION 41, COMOX DISTRICT, PLAN 9456	1515 Grieve Avenue	005-307-341
STRATA LOT B, DISTRICT LOT 155, COMOX DISTRICT, STRATA PLAN VIS3139 TOGETHER WITH AN INTEREST IN THE COMMON PROPERTY IN PROPORTION TO THE UNIT ENTITLEMENT OF THE STRATA LOT AS SHOWN ON FORM 1	220 Archery Crescent	018-670-652
LOT 8, SECTION 41, COMOX DISTRICT, PLAN 9230	692 14th Street	005-583-144
LOT 18, DISTRICT LOT 127, COMOX DISTRICT, PLAN 12578	896 Stewart Avenue	004-793-960
LOT D, DISTRICT LOT 104, COMOX DISTRICT, PLAN 13590	1011 Piercy Avenue	000-519-006
LOT A, DISTRICT LOT 127, COMOX DISTRICT, PLAN 10193	789 Urquhart Avenue	005-203-864
LOT 4, SECTION 79, COMOX DISTRICT, PLAN 48004	1948 Embleton Crescent	013-042-581
LOT A, SECTION 41, COMOX DISTRICT, PLAN 9063	1320 McPhee Avenue	005-528-372
LOT 26, SECTION 41, COMOX DISTRICT, PLAN 7449	515 16th Street	000-042-714
STRATA LOT B, SECTION 79, COMOX DISTRICT, STRATA PLAN VIS2397, TOGETHER WITH AN INTEREST IN THE COMMON PROPERTY IN PROPORTION TO THE UNIT ENTITLEMENT OF THE STRATA LOT AS SHOWN ON FORM 1	268 Mitchell Place	017-829-445
LOT 7, DISTRICT LOT 127, COMOX DISTRICT, PLAN 2489, EXCEPT PART IN PLAN 27453	1281 5th Street	006-600-930
LOT 14, SECTION 79, COMOX DISTRICT, PLAN 49948	2007 Embleton Crescent	015-747-204
STRATA LOT B, DISTRICT LOT 155, COMOX DISTRICT, STRATA PLAN VIS3128 TOGETHER WITH AN INTEREST IN THE COMMON PROPERTY IN PROPORTION TO THE UNIT ENTITLEMENT OF THE STRATA LOT AS SHOWN ON FORM 1	184 Archery Crescent	018-663-192
LOT 12, DISTRICT LOT 127, COMOX DISTRICT, PLAN 12578	859 Stewart Avenue	004-793-421
LOT 9, SECTION 41, COMOX DISTRICT, PLAN 9230	680 14th Street	000-120-006
LOT 14, SECTION 41, COMOX DISTRICT, PLAN 9456	1560 Grieve Avenue	005-307-422
LOT 3, SECTION 79, COMOX DISTRICT, PLAN 48004	1932 Embleton Crescent	013-042-572

Legal Description	Address	PID
STRATA LOT A, DISTRICT LOT 155, COMOX DISTRICT, STRATA PLAN VIS3118, TOGETHER WITH AN INTEREST IN THE COMMON PROPERTY IN PROPORTION TO THE UNIT ENTITLEMENT OF THE STRATA LOT AS SHOWN ON FORM 1	208 Archery Crescent	018-652-930
LOT C, DISTRICT LOT 127, COMOX DISTRICT, PLAN 9652	780 Urquhart Avenue	004-627-547
LOT 17, DISTRICT LOT 127, COMOX DISTRICT, PLAN 12578	882 Stewart Avenue	004-793-935
LOT 1, SECTION 41, COMOX DISTRICT, PLAN 9456	1491 Grieve Avenue	000-592-218
LOT 27, SECTION 41, COMOX DISTRICT, PLAN 7449	1575 Fitzgerald Avenue	005-761-018
LOT 7, BLOCK 15, SECTION 69, COMOX DISTRICT, PLAN 480B	792 12th Street	000-697-052
LOT 8, SECTION 79, COMOX DISTRICT, PLAN 48004	1989 Embleton Crescent	013-042-645
AMENDED LOT 16 (DD 86201N), SECTION 41, COMOX DISTRICT, PLAN 7449	1642 Fitzgerald Avenue	005-760-798
LOT 10, SECTION 41, COMOX DISTRICT, PLAN 9230	668 14th Street	005-583-187
STRATA LOT A, SECTION 79, COMOX DISTRICT, STRATA PLAN VIS2390, TOGETHER WITH AN INTEREST IN THE COMMON PROPERTY IN PROPORTION TO THE UNIT ENTITLEMENT OF THE STRATA LOT AS SHOWN ON FORM 1	252 Mitchell Place	017-828-791
LOT 13, DISTRICT LOT 127, COMOX DISTRICT, PLAN 12578	835 Stewart Avenue	004-793-439
LOT 2 SECTION 79 COMOX DISTRICT PLAN 48004	1916 Embleton Crescent	013-042-556
LOT A DISTRICT LOT 127 COMOX DISTRICT PLAN VIP79796	1241 5th Street	026-466-813
LOT 15, SECTION 41, COMOX DISTRICT, PLAN 9456	1540 Grieve Avenue	005-307-457
LOT 28, SECTION 41, COMOX DISTRICT, PLAN 7449	1565 Fitzgerald Avenue	000-124-362
LOT 6, BLOCK 15, SECTION 69, COMOX DISTRICT, PLAN 480B	784 12th Street	000-697-010
STRATA LOT A, DISTRICT LOT 127, COMOX DISTRICT, STRATA PLAN VIS3310 TOGETHER WITH AN INTEREST IN THE COMMON PROPERTY IN PROPORTION TO THE UNIT ENTITLEMENT OF THE STRATA LOT AS SHOWN ON FORM 1	770 Urquhart Avenue	018-822-240
LOT 16, DISTRICT LOT 127, COMOX DISTRICT, PLAN 12578	870 Stewart Avenue	004-793-455
LOT B, SECTION 41, COMOX DISTRICT, PLAN 14071	1375 Lewis Avenue	004-474-601
LOT 11, SECTION 41, COMOX DISTRICT, PLAN 9230	656 14th Street	004-260-481
LOT 9, SECTION 79, COMOX DISTRICT, PLAN 48004	1977 Embleton Crescent	013-042-653
LOT 15 SECTION 41 COMOX DISTRICT PLAN 7449	1614 Fitzgerald Avenue	002-428-695
STRATA LOT A, SECTION 79, COMOX DISTRICT, STRATA PLAN VIS2389, TOGETHER WITH AN INTEREST IN THE COMMON PROPERTY IN PROPORTION TO THE UNIT ENTITLEMENT OF THE STRATA LOT AS SHOWN ON FORM 1	238 Mitchell Place	017-828-724
LOT 1, SECTION 79, COMOX DISTRICT, PLAN 48004	1900 Embleton Crescent	013-042-548
STRATA LOT B DISTRICT LOT 155 COMOX DISTRICT STRATA PLAN VIS4212 TOGETHER WITH AN INTEREST IN THE COMMON PROPERTY IN PROPORTION TO THE UNIT ENTITLEMENT OF THE STRATA LOT AS SHOWN ON FORM 1	196 Archery Crescent	023-670-941
AMENDED LOT 16 (DD 82836-N), SECTION 41, COMOX DISTRICT, PLAN 9456	1520 Grieve Avenue	005-307-503
LOT 5, BLOCK 15, SECTION 69, COMOX DISTRICT, PLAN 480B	762 12th Street	009-006-508
LOT 12, SECTION 41, COMOX DISTRICT, PLAN 9230	644 14th Street	005-583-195

Legal Description	Address	PID
STRATA LOT 1, SECTION 41, COMOX DISTRICT, STRATA PLAN VIS3360 TOGETHER WITH AN INTEREST IN THE COMMON PROPERTY IN PROPORTION TO THE UNIT ENTITLEMENT OF THE STRATA LOT AS SHOWN ON FORM 1	1555 Fitzgerald Avenue	018-897-126
STRATA LOT A DISTRICT LOT 127 COMOX DISTRICT STRATA PLAN VIS6053 TOGETHER WITH AN INTEREST IN THE COMMON PROPERTY IN PROPORTION TO THE UNIT ENTITLEMENT OF THE STRATA LOT AS SHOWN ON FORM V	1292 Martin Place	026-757-486
LOT 10, SECTION 79, COMOX DISTRICT, PLAN 48004	1965 Embleton Crescent	013-042-661
LOT 3, DISTRICT LOT 127, COMOX DISTRICT, PLAN 14948	799 Stewart Avenue	004-329-066
STRATA LOT B, SECTION 79, COMOX DISTRICT, STRATA PLAN VIS2367 TOGETHER WITH AN INTEREST IN THE COMMON PROPERTY IN PROPORTION TO THE UNIT ENTITLEMENT OF THE STRATA LOT AS SHOWN ON FORM 1	222 Mitchell Place	017-811-422
LOT B DISTRICT LOT 127 COMOX DISTRICT PLAN VIP79796	1205 5th Street	026-466-821
LOT 15, DISTRICT LOT 127, COMOX DISTRICT, PLAN 12578	858 Stewart Avenue	000-138-398
LOT A SECTION 41 COMOX DISTRICT PLAN 14071	1321 Lewis Avenue	000-003-816
LOT 4 BLOCK 15 SECTION 69 COMOX DISTRICT PLAN 480-B	754 12th Street	000-170-704
LOT B, SECTION 41, COMOX DISTRICT, PLAN VIP55552	691 14th Street	018-028-799
LOT A, DISTRICT LOT 127, COMOX DISTRICT. PLAN VIP58010	1180 5th Street	018-577-695
AMENDED LOT 18 (DD 82834N), SECTION 41, COMOX DISTRICT, PLAN 9456	560 15th Street	003-409-457
STRATA LOT B DISTRICT LOT 127 COMOX DISTRICT STRATA PLAN VIS6159 TOGETHER WITH AN INTEREST IN THE COMMON PROPERTY IN PROPORTION TO THE UNIT ENTITLEMENT OF THE STRATA LOT AS SHOWN ON FORM V	1284 Martin Place	026-892-294
LOT 13, SECTION 41, COMOX DISTRICT, PLAN 9230	632 14th Street	000-128-368
STRATA LOT 2, SECTION 41, COMOX DISTRICT, STRATA PLAN VIS3359 TOGETHER WITH AN INTEREST IN THE COMMON PROPERTY IN PROPORTION TO THE UNIT ENTITLEMENT OF THE STRATA LOT AS SHOWN ON FORM 1	1545 Fitzgerald Avenue	018-896-871
LOT 22, SECTION 79, COMOX DISTRICT, PLAN 29442	1890 Embleton Crescent	001-398-369
LOT E, DISTRICT LOT 127, COMOX DISTRICT, PLAN VIP54890	1295 Martin Place	017-895-685
LOT 11, SECTION 79, COMOX DISTRICT, PLAN 48004	1953 Embleton Crescent	013-042-670
LOT 2, SECTION 79, COMOX DISTRICT, PLAN VIP53584	210 Mitchell Place	017-624-550
LOT 3, BLOCK 15, SECTION 69, COMOX DISTRICT, PLAN 480-B	736 12th Street	001-613-111
LOT 2, DISTRICT LOT 127, COMOX DISTRICT, PLAN 14948 EXCEPT PART IN PLAN VIP62765	787 Stewart Avenue	004-329-473
LOT 19, SECTION 41, COMOX DISTRICT, PLAN 9456	550 15th Street	000-179-353
LOT 1, SECTION 79, COMOX DISTRICT, PLAN VIP53584	198 Mitchell Place	017-624-541
LOT 14, SECTION 41, COMOX DISTRICT, PLAN 9230	618 14th Street	005-583-209
STRATA LOT B, SECTION 79, COMOX DISTRICT, STRATA PLAN VIS2387, TOGETHER WITH AN INTEREST IN THE COMMON PROPERTY IN PROPORTION TO THE UNIT ENTITLEMENT OF THE STRATA LOT AS SHOWN ON FORM 1	269 Mitchell Place	017-829-038
LOT 14, DISTRICT LOT 127, COMOX DISTRICT, PLAN 12578	820 Stewart Avenue	004-793-447
LOT 31, SECTION 41, COMOX DISTRICT, PLAN 7449	1535 Fitzgerald Avenue	005-761-069

Legal Description	Address	PID
LOT 7, BLOCK 14, SECTION 69, COMOX DISTRICT, PLAN 480B	797 12th Street	009-055-461
LOT 21, SECTION 79, COMOX DISTRICT, PLAN 29442	1860 Embleton Crescent	001-398-351
LOT 22, SECTION 41, COMOX DISTRICT, PLAN 9456	1460 Grieve Avenue	000-580-082
LOT 12, SECTION 79, COMOX DISTRICT, PLAN 48004	1941 Embleton Crescent	013-042-688
LOT 2, BLOCK 15, SECTION 69, COMOX DISTRICT, PLAN 480B	714 12th Street	009-006-460
LOT 8, SECTION 79, COMOX DISTRICT, PLAN VIP52271	186 Mitchell Place	017-312-043
STRATA LOT B DISTRICT LOT 127 COMOX DISTRICT STRATA PLAN VIS4343 TOGETHER WITH AN INTEREST IN THE COMMON PROPERTY IN PROPORTION TO THE UNIT ENTITLEMENT OF THE STRATA LOT AS SHOWN ON FORM 1	1276 Martin Place	023-829-532
LOT 9, SECTION 79, COMOX DISTRICT, PLAN 31159	215 Rod & Gun Road	001-179-811
STRATA LOT A DISTRICT LOT 127 COMOX DISTRICT PLAN VIS4033 TOGETHER WITH AN INTEREST IN THE COMMON PROPERTY IN PROPORTION TO THE UNIT ENTITLEMENT OF THE STRATA LOT AS SHOWN ON FORM 1	781 Stewart Avenue	023-481-617
STRATA LOT A DISTRICT LOT 127 COMOX DISTRICT STRATA PLAN VIS3634 TOGETHER WITH AN INTEREST IN THE COMMON PROPERTY IN PROPORTION TO THE UNIT ENTITLEMENT OF THE STRATA LOT AS SHOWN ON FORM 1	1160 5th Street	023-024-534
STRATA LOT B, SECTION 79, COMOX DISTRICT, STRATA PLAN VIS2370 TOGETHER WITH AN INTEREST IN THE COMMON PROPERTY IN PROPORTION TO THE UNIT ENTITLEMENT OF THE STRATA LOT AS SHOWN ON FORM 1	253 Mitchell Place	017-810-779
STRATA LOT A, SECTION 41, COMOX DISTRICT, STRATA PLAN VIS2946 TOGETHER WITH AN INTEREST IN THE COMMON PROPERTY IN PROPORTION TO THE UNIT ENTITLEMENT OF THE STRATA LOT AS SHOWN ON FORM 1	1324 Lewis Avenue	018-496-334
LOT 6, BLOCK 14, SECTION 69, COMOX DISTRICT, PLAN 480B	785 12th Street	008-598-622
LOT 15, SECTION 41, COMOX DISTRICT, PLAN 9230	1425 Grieve Avenue	005-583-241
LOT 11 SECTION 41 COMOX DISTRICT PLAN 7449	1560 Fitzgerald Avenue	005-760-631
LOT 32, SECTION 41, COMOX DISTRICT, PLAN 7449	1525 Fitzgerald Avenue	000-303-453
LOT 20, SECTION 79, COMOX DISTRICT, PLAN 29442	1830 Embleton Crescent	001-398-342
LOT 1, BLOCK 15, SECTION 69, COMOX DISTRICT, PLAN 480B	708 12th Street	000-032-506
LOT 21, SECTION 41, COMOX DISTRICT, PLAN 9456	529 15th Street	005-307-562
LOT 4, OF DISTRICT LOT 127, COMOX DISTRICT, PLAN 14948	798 Stewart Avenue	001-159-470
STRATA LOT A DISTRICT LOT 127 COMOX DISTRICT STRATA PLAN VIS3677 TOGETHER WITH AN INTEREST IN THE COMMON PROPERTY IN PROPORTION TO THE UNIT ENTITLEMENT OF THE STRATA LOT AS SHOWN ON FORM 1	1287 Martin Place	023-034-831
LOT 5, DISTRICT LOT 127, COMOX DISTRICT, PLAN 2489	1185 5th Street	006-600-735
STRATA LOT A, SECTION 79, COMOX DISTRICT, STRATA PLAN VIS2299, TOGETHER WITH AN INTEREST IN THE COMMON PROPERTY IN PROPORTION TO THE UNIT ENTITLEMENT OF THE STRATA LOT AS SHOWN ON FORM 1	239 Mitchell Place	017-729-998
LOT 5, BLOCK 14, SECTION 69, COMOX DISTRICT, PLAN 480-B	769 12th Street	000-490-393
LOT 8, SECTION 79, COMOX DISTRICT, PLAN 31159	207 Rod & Gun Road	001-179-802
LOT 10, SECTION 41, COMOX DISTRICT, PLAN 9075	675 14th Street	000-090-123
LOT 10, SECTION 41, COMOX DISTRICT, PLAN 7449	1550 Fitzgerald Avenue	005-760-615

Legal Description	Address	PID
LOT 7, SECTION 79, COMOX DISTRICT, PLAN VIP52271	168 Mitchell Place	017-312-035
LOT 33, SECTION 41, COMOX DISTRICT, PLAN 7449	1515 Fitzgerald Avenue	005-761-093
LOT 20, SECTION 41, COMOX DISTRICT, PLAN 9456	525 15th Street	005-307-562
LOT 19, SECTION 79, COMOX DISTRICT, PLAN 29442	1792 Embleton Crescent	001-398-334
STRATA LOT A, DISTRICT LOT 127, COMOX DISTRICT, STRATA PLAN VIS3450, TOGETHER WITH AN INTEREST IN THE COMMON PROPERTY IN PROPORTION TO THE UNIT ENTITLEMENT OF THE STRATA LOT AS SHOWN ON FORM 1	1268 Martin Place	018-974-139
LOT 9, SECTION 79, COMOX DISTRICT, PLAN VIP52271	143 Mitchell Place	017-312-051
LOT A DISTRICT LOT 127 COMOX DISTRICT PLAN VIP62765	775 Stewart Avenue	023-329-441
LOT 8, BLOCK 14, SECTION 69, COMOX DISTRICT, PLAN 480B	790 11th Street	009-006-401
STRATA LOT B, SECTION 79, COMOX DISTRICT, STRATA PLAN VIS2298, TOGETHER WITH AN INTEREST IN THE COMMON PROPERTY IN PORPORTION TO THE UNIT ENTITLEMENT OF THE STRATA LOT AS SHOWN ON FORM 1	223 Mitchell Place	017-724-929
STRATA LOT 1 DISTRICT LOT 118 COMOX DISTRICT STRATA PLAN VIS3923 TOGETHER WITH AN INTEREST IN THE COMMON PROPERTY IN PROPORTION TO THE UNIT ENTITLEMENT OF THE STRATA LOT AS SHOWN ON FORM 1	93 Keeneland Avenue	023-350-385
LOT 4, BLOCK 14, SECTION 69, COMOX DISTRICT, PLAN 480B	753 12th Street	009-055-436
STRATA LOT A, SECTION 79, COMOX DISTRICT, STRATA PLAN VIS2190, TOGETHER WITH AN INTEREST IN THE COMMON PROPERTY IN PROPORTION TO THE UNIT ENTITLEMENT OF THE STRATA LOT AS SHOWN ON FORM 1	2068 1st Street	017-518-075
LOT 9, SECTION 41, COMOX DISTRICT, PLAN 7449	1540 Fitzgerald Avenue	002-630-834
AMENDED LOT 8 (DD 54833N), DISTRICT LOT 127, COMOX DISTRICT, PLAN 5764	1130 5th Street	005-026-687
LOT 5, DISTRICT LOT 127, COMOX DISTRICT, PLAN 14948	786 Stewart Avenue	004-311-604
LOT 9, SECTION 41, COMOX DISTRICT, PLAN 9075	657 14th Street	005-530-644
LOT 16, SECTION 41, COMOX DISTRICT, PLAN 9230	1410 Grieve Avenue	005-057-451
LOT 18, SECTION 79, COMOX DISTRICT, PLAN 29442	1764 Embleton Crescent	001-398-326
LOT 8, BLOCK 10, SECTION 69, COMOX DISTRICT, PLAN 480B	692 12th Street	009-054-430
LOT 7, SECTION 79, COMOX DISTRICT, PLAN 31159	195 Rod & Gun Road	001-179-799
LOT 9, SECTION 79, COMOX DISTRICT, PLAN 29442	1857 Embleton Crescent	001-398-253
STRATA LOT B, DISTRICT LOT 127, COMOX DISTRICT, STRATA PLAN VIS3208 TOGETHER WITH AN INTEREST IN THE COMMON PROPERTY IN PROPORTION TO THE UNIT ENTITLEMENT OF THE STRATA LOT AS SHOWN ON FORM 1	1279 Martin Place	018-735-959
LOT 9, BLOCK 14, SECTION 69, COMOX DISTRICT, PLAN 480B	784 11th Street	009-006-427
LOT 3, BLOCK 14, SECTION 69, COMOX DISTRICT, PLAN 480B	737 12th Street	009-055-401
STRATA LOT B, SECTION 79, COMOX DISTRICT, STRATA PLAN VIS2215 TOGETHER WITH AN INTEREST IN THE COMMON PROPERTY IN PROPORTION TO THE UNIT ENTITLEMENT OF THE STRATA LOT AS SHOWN ON FORM 1	2052 1st Street	017-556-201
LOT 10, SECTION 79, COMOX DISTRICT, PLAN VIP52271	133 Mitchell Place	017-312-060
LOT F, SECTION 41, COMOX DISTRICT, PLAN 9490	617 14th Street	005-318-092
LOT 8, SECTION 41, COMOX DISTRICT, PLAN 7449	1530 Fitzgerald Avenue	005-770-866
LOT 17, SECTION 41, COMOX DISTRICT, PLAN 9230	574 14th Street	000-179-337
LOT 34, SECTION 41, COMOX DISTRICT, PLAN 7449	515 15th Street	005-761-107

Legal Description	Address	PID
LOT 7, BLOCK 10, SECTION 69, COMOX DISTRICT, PLAN 480B	684 12th Street	002-816-423
LOT 6, SECTION 79, COMOX DISTRICT, PLAN VIP52271	156 Mitchell Place	017-312-027
LOT 8 SECTION 41 COMOX DISTRICT PLAN 9075	641 14th Street	005-530-610
LOT 17, SECTION 79, COMOX DISTRICT, PLAN 29442	1736 Embleton Crescent	001-398-318
LOT 10, BLOCK 14, SECTION 69, COMOX DISTRICT, PLAN 480B	760 11th Street	000-043-397
LOT 1, BLOCK 14, PLAN VIP480B, SECTION 69, COMOX LAND DISTRICT	721 12th Street	003-887-898
LOT 8, DISTRICT LOT 127, COMOX DISTRICT, PLAN 26238 EXCEPT PART IN PLAN VIP64289	495 Woods Avenue	002-734-001
STRATA LOT B, SECTION 79, COMOX DISTRICT, STRATA PLAN VIS2237, TOGETHER WITH AN INTEREST IN THE COMMON PROPERTY IN PROPORTION TO THE UNIT ENTITLEMENT OF THE STRATA LOT AS SHOWN ON FORM 1	2038 1st Street	017-623-481
LOT 7, DISTRICT LOT 127, COMOX DISTRICT, PLAN 26238 STRATA LOT 2 DISTRICT LOT 118 COMOX DISTRICT STRATA PLAN VIS3973 TOGETHER WITH AN INTEREST IN THE COMMON PROPERTY IN PROPORTION TO THE UNIT ENTITLEMENT OF THE STRATA LOT AS SHOWN ON FORM 1	487 Woods Avenue	002-733-951
LOT 8, SECTION 79, COMOX DISTRICT, PLAN 29442 AMENDED LOT 7 (DD 54832N) DISTRICT LOT 127, COMOX DISTRICT, PLAN 5764	96A Keeneland Avenue	023-416-505
LOT 6, SECTION 79, COMOX DISTRICT, PLAN 31159	210 Rod & Gun Road	001-398-245
LOT 6, DISTRICT LOT 127, COMOX DISTRICT, PLAN 26238	1120 5th Street	005-934-010
LOT 7, SECTION 41, COMOX DISTRICT, PLAN 7449	189 Rod & Gun Road	001-179-781
LOT 11, SECTION 79, COMOX DISTRICT, PLAN VIP52271	483 Woods Avenue	001-992-678
LOT I, DISTRICT LOT 127, COMOX DISTRICT, PLAN VIP54890	1520 Fitzgerald Avenue	002-307-774
LOT 5, DISTRICT LOT 127, COMOX DISTRICT, PLAN 26238	123 Mitchell Place	017-312-078
LOT 18, SECTION 41, COMOX DISTRICT, PLAN 9230	460 Willemar Avenue	017-895-740
LOT 6, BLOCK 10, SECTION 69, COMOX DISTRICT, PLAN 480B	475 Woods Avenue	002-733-871
LOT 6, DISTRICT LOT 127, COMOX DISTRICT, PLAN 14948	560 14th Street	005-583-292
LOT 4 DISTRICT LOT 127 COMOX DISTRICT PLAN 26238	668 12th Street	009-054-405
LOT E, SECTION 41, COMOX DISTRICT, PLAN 9490	774 Stewart Avenue	004-328-418
LOT 35, SECTION 41, COMOX DISTRICT, PLAN 7449	471 Woods Avenue	002-733-838
LOT 3, DISTRICT LOT 127, COMOX DISTRICT, PLAN 26238	1351 Grieve Avenue	005-318-084
LOT 1, BLOCK 14, SECTION 69, COMOX DISTRICT, PLAN 480B	1465 Fitzgerald Avenue	005-761-115
LOT 16, SECTION 79, COMOX DISTRICT, PLAN 29442	469 Woods Avenue	002-732-505
LOT 5, SECTION 79, COMOX DISTRICT, PLAN VIP52271 STRATA LOT A, SECTION 79, COMOX DISTRICT, STRATA PLAN VIS2272, TOGETHER WITH AN INTEREST IN THE COMMON PROPERTY IN PROPORTION TO THE UNIT ENTITLEMENT OF THE STRATA LOT AS SHOWN ON FORM 1	705 12th Street	003-887-898
LOT 10, SECTION 79, COMOX DISTRICT, PLAN 29442	1692 Embleton Crescent	001-398-300
LOT C, SECTION 69, COMOX DISTRICT, PLAN 8033	146 Mitchell Place	017-312-019
LOT 6, SECTION 41, COMOX DISTRICT, PLAN 7449 STRATA LOT B, SECTION 69, COMOX DISTRICT, STRATA PLAN NO. 1609, TOGETHER WITH AN INTEREST IN THE COMMON PROPERTY IN PROPORTION TO THE UNIT ENTITLEMENT OF THE STRATA LOT AS SHOWN ON FORM 1	2022 1st Street	017-695-490
	1787 Embleton Crescent	001-398-261
	754 11th Street	005-632-617
	1510 Fitzgerald Avenue	005-770-831
	656 12th Street	009-271-724

Legal Description	Address	PID
STRATA LOT A DISTRICT LOT 127 COMOX DISTRICT STRATA PLAN VIS4275 TOGETHER WITH AN INTEREST IN THE COMMON PROPERTY IN PROPORTION TO THE UNIT ENTITLEMENT OF THE STRATA LOT AS SHOWN ON FORM 1	1271 Martin Place	023-739-720
LOT 7, SECTION 79, COMOX DISTRICT, PLAN 29442	200 Rod & Gun Road	000-953-857
LOT 12, SECTION 79, COMOX DISTRICT, PLAN VIP52271	113 Mitchell Place	017-312-086
LOT 5, SECTION 79, COMOX DISTRICT, PLAN 31159	171 Rod & Gun Road	001-179-772
LOT 36, SECTION 41, COMOX DISTRICT, PLAN 7449	1445 Fitzgerald Avenue	005-761-123
STRATA LOT 2, DISTRICT LOT 127, COMOX DISTRICT, STRATA PLAN VIS3302, TOGETHER WITH AN INTEREST IN THE COMMON PROPERTY IN PROPORTION TO THE UNIT ENTITLEMENT OF THE STRATA LOT AS SHOWN ON FORM 1	1110A 5th Street	018-818-706
LOT 15, SECTION 79, COMOX DISTRICT, PLAN 29442	1660 Embleton Crescent	001-398-296
LOT D, SECTION 41, COMOX DISTRICT, PLAN 9490	1321 Grieve Avenue	005-318-076
LOT 11 SECTION 79 COMOX DISTRICT PLAN 29442	1753 Embleton Crescent	001-398-270
LOT 4, SECTION 79, COMOX DISTRICT, PLAN VIP52271	136 Mitchell Place	017-312-001
STRATA LOT 2, SECTION 69, COMOX DISTRICT, STRATA PLAN NO. 1610, TOGETHER WITH AN INTEREST IN THE COMMON PROPERTY IN PROPORTION TO THE UNIT ENTITLEMENT OF THE STRATA LOT AS SHOWN ON FORM 1	644 12th Street	009-273-654
LOT 2, DISTRICT LOT 127, COMOX DISTRICT, PLAN 26238	463 Woods Avenue	002-732-319
LOT B SECTION 69 COMOX DISTRICT PLAN 8033	714 11th Street	005-632-595
LOT 5, SECTION 41, COMOX DISTRICT, PLAN 7449	1490 Fitzgerald Avenue	001-588-621
STRATA LOT 2 DISTRICT LOT 118 COMOX DISTRICT STRATA PLAN VIS3896 TOGETHER WITH AN INTEREST IN THE COMMON PROPERTY IN PROPORTION TO THE UNIT ENTITLEMENT OF THE STRATA LOT AS SHOWN ON FORM 1	2115 Arlington Place	023-316-969
STRATA LOT 1, DISTRICT LOT 118, COMOX DISTRICT, STRATA PLAN VIS2373 TOGETHER WITH AN INTEREST IN THE COMMON PROPERTY IN PROPORTION TO THE UNIT ENTITLEMENT OF THE STRATA LOT AS SHOWN ON FORM 1.	2079A 1st Street	017-812-569
LOT 1, DISTRICT LOT 127, COMOX DISTRICT, PLAN VIP52983	754 Stewart Avenue	017-476-674
LOT 37, SECTION 41, COMOX DISTRICT, PLAN 7449	1425 Fitzgerald Avenue	005-761-123
LOT 13, SECTION 79, COMOX DISTRICT, PLAN VIP52271	103 Mitchell Place	017-312-094
LOT A DISTRICT LOT 127 COMOX DISTRICT PLAN 19467 EXCEPT PARCEL A (DD 397643I)	450 Willemar Avenue	003-726-223
LOT 6, SECTION 79, COMOX DISTRICT, PLAN 29442	194 Rod & Gun Road	001-398-237
LOT 4, SECTION 79, COMOX DISTRICT, PLAN 31159	153 Rod & Gun Road	001-179-764
LOT A, SECTION 41, COMOX DISTRICT, PLAN 9490	575 14th Street	000-007-927
LOT 12, SECTION 79, COMOX DISTRICT, PLAN 29442	1709 Embleton Crescent	001-398-288
LOT 3, BLOCK 10, SECTION 69, COMOX DISTRICT, PLAN 480-B	632 12th Street	006-658-334
STRATA LOT A, SECTION 69, COMOX DISTRICT, STRATA PLAN VIS3465, TOGETHER WITH AN INTEREST IN THE COMMON PROPERTY IN PROPORTION TO THE UNIT ENTITLEMENT OF THE STRATA LOT AS SHOWN ON FORM 1	1188 Lewis Avenue	019-019-653
LOT 14, SECTION 79, COMOX DISTRICT, PLAN 29442	1628 Embleton Crescent	000-048-844
LOT 4, SECTION 41, COMOX DISTRICT, PLAN 7449	1480 Fitzgerald Avenue	005-770-807
LOT 3, SECTION 79, COMOX DISTRICT, PLAN VIP52271	126 Mitchell Place	017-311-993
LOT A, SECTION 69, COMOX DISTRICT, PLAN 8033	710 11th Street	005-632-579

Legal Description	Address	PID
STRATA LOT B, DISTRICT LOT 118, COMOX DISTRICT, STRATA PLAN VIS2308, TOGETHER WITH AN INTEREST IN THE COMMON PROPERTY IN PROPORTION TO THE UNIT ENTITLEMENT OF THE STRATA LOT AS SHOWN ON FORM 1	2077 1st Street	017-754-992
LOT 1 DISTRICT LOT 127 COMOX DISTRICT PLAN 26238	457 Woods Avenue	002-734-460
PARCEL A (DD 376239I) OF LOT 3 DISTRICT LOT 127 COMOX DISTRICT PLAN 5764	744 Stewart Avenue	005-933-765
LOT 13, SECTION 79, COMOX DISTRICT, PLAN 29442	622 12th Street	005-466-091
LOT 3, SECTION 41, COMOX DISTRICT, PLAN 7449	1675 Embleton Crescent	000-060-704
LOT 5, SECTION 79, COMOX DISTRICT, PLAN 29442	1460 Fitzgerald Avenue	005-770-785
LOT C DISTRICT LOT 127 COMOX DISTRICT PLAN 12774 EXCEPT PARCEL "A" (DD 400486I) THEREOF	182 Rod & Gun Road	001-398-229
LOT B, SECTION 41, COMOX DISTRICT, PLAN 9490	440 Willemar Avenue	000-079-570
AMENDED LOT 6 (DD 44918N), BLOCK 11, SECTION 69, COMOX DISTRICT, PLAN 480B	1350 Grieve Avenue	005-318-041
LOT 2, SECTION 79, COMOX DISTRICT, PLAN VIP52271	667 12th Street	009-054-685
LOT C, DISTRICT LOT 118, COMOX DISTRICT, PLAN VIP53012	116 Mitchell Place	017-311-985
LOT 1, BLOCK 10, SECTION 69, COMOX DISTRICT, PLAN 480-B	2075 1st Street	017-482-372
LOT 13, SECTION 79, COMOX DISTRICT, PLAN 37319	1255 Grieve Avenue	005-466-091
LOT 14, SECTION 79, COMOX DISTRICT, PLAN 37319	1600 Embleton Crescent	001-046-331
LOT 3, SECTION 79, COMOX DISTRICT, PLAN 31159	1571 Embleton Crescent	001-046-349
STRATA LOT 1 DISTRICT LOT 127 COMOX DISTRICT STRATA PLAN EPS489 TOGETHER WITH AN INTEREST IN THE COMMON PROPERTY IN PROPORTION TO THE UNIT ENTITLEMENT OF THE STRATA LOT AS SHOWN ON FORM V	139 Rod & Gun Road	001-179-756
LOT 2 SECTION 41 COMOX DISTRICT PLAN 7449	1079 8th Street	028-677-234
PARCEL A (DD 397643I) OF LOT A, DISTRICT LOT 127, COMOX DISTRICT, PLAN 19467	1440 Fitzgerald Avenue	000-874-442
LOT 12, SECTION 79, COMOX DISTRICT, PLAN 37319	451 Woods Avenue	003-726-185
LOT 9, BLOCK 11, SECTION 69, COMOX DISTRICT, PLAN 480B	1590 Embleton Crescent	000-496-847
LOT 2, DISTRICT LOT 127, COMOX DISTRICT, PLAN 10089	692 11th Street	009-054-723
LOT 5, BLOCK 11, SECTION 69, COMOX DISTRICT, PLAN 480B	734 Stewart Avenue	005-452-961
LOT A, DISTRICT LOT 127, COMOX DISTRICT, PLAN 19097	655 12th Street	009-054-553
LOT 1, SECTION 41, COMOX DISTRICT, PLAN 9075	1145 5th Street	003-699-803
LOT 17 DISTRICT LOT 118 COMOX DISTRICT PLAN 28475	1385 Fitzgerald Avenue	005-530-466
LOT 4, SECTION 79, COMOX DISTRICT, PLAN 29442	97 Mitchell Road	001-894-943
STRATA LOT A, SECTION 79, COMOX DISTRICT, STRATA PLAN VIS2106, TOGETHER WITH AN INTEREST IN THE COMMON PROPERTY IN PROPORTION TO THE UNIT ENTITLEMENT OF THE STRATA LOT AS SHOWN ON FORM 1	168 Rod & Gun Road	001-398-211
LOT 5, DISTRICT LOT 127, COMOX DISTRICT, PLAN 20888	1513 Osprey Place	017-336-031
STRATA LOT A, SECTION 79, COMOX DISTRICT, STRATA PLAN VIS2198 TOGETHER WITH AN INTEREST IN THE COMMON PROPERTY IN PROPORTION TO THE UNIT ENTITLEMENT OF THE STRATA LOT AS SHOWN ON FORM 1	480 Woods Avenue	003-522-695
LOT 39, PLAN VIP10790, DISTRICT LOT 127, COMOX LAND DISTRICT	106 Mitchell Place	017-531-667
LOT C, SECTION 41, COMOX DISTRICT, PLAN 9490	430 Willemar Avenue	005-169-739
	1320 Grieve Avenue	005-318-068

Legal Description	Address	PID
STRATA LOT B, SECTION 79, COMOX DISTRICT, STRATA PLAN VIS2205, TOGETHER WITH AN INTEREST IN THE COMMON PROPERTY IN PROPORTION TO THE UNIT ENTITLEMENT OF THE STRATA LOT AS SHOWN ON FORM 1	1511 Osprey Place	017-532-507
LOT 4 DISTRICT LOT 127 COMOX DISTRICT PLAN 20888	470 Woods Avenue	003-522-687
LOT 10, BLOCK 11, SECTION 69, COMOX DISTRICT, PLAN 480B	680 11th Street	009-054-766
LOT 31, DISTRICT LOT 118, COMOX DISTRICT, PLAN 28475	59 Stubbs Place	002-089-696
LOT 4, BLOCK 11, SECTION 69, COMOX DISTRICT, PLAN 480B	643 12th Street	009-054-529
AMENDED LOT 1 (DD 67952N), SECTION 41, COMOX DISTRICT, PLAN 7449	1420 Fitzgerald Avenue	005-770-742
LOT B DISTRICT LOT 127 COMOX DISTRICT PLAN EPP9262	1073 8th Street	028-430-565
STRATA LOT B, SECTION 79, COMOX DISTRICT, STRATA PLAN VIS2583 TOGETHER WITH AN INTEREST IN THE COMMON PROPERTY IN PROPORTION TO THE UNIT ENTITLEMENT OF THE STRATA LOT AS SHOWN ON FORM 1	1515 Osprey Place	018-048-005
LOT 3, DISTRICT LOT 127, COMOX DISTRICT, PLAN 20888	464 Woods Avenue	003-522-679
LOT 15, SECTION 79, COMOX DISTRICT, PLAN 37319	1561 Embleton Crescent	001-046-357
LOT 2, SECTION 79, COMOX DISTRICT, PLAN 31159	127 Rod & Gun Road	001-179-748
LOT 2, DISTRICT LOT 127, COMOX DISTRICT, PLAN 20888	460 Woods Avenue	002-591-073
STRATA LOT B, SECTION 79, COMOX DISTRICT, STRATA PLAN VIS2121, TOGETHER WITH AN INTEREST IN THE COMMON PROPERTY IN PROPORTION TO THE UNIT ENTITLEMENT OF THE STRATA LOT AS SHOWN ON FORM 1	1509 Osprey Place	017-391-938
PARCEL A (DD 400486-I) OF LOT C, DISTRICT LOT 127, COMOX DISTRICT, PLAN 12774	441 Woods Avenue	004-848-641
LOT 2, SECTION 41, COMOX DISTRICT, PLAN 9075	1355 Fitzgerald Avenue	005-530-474
LOT 39, DISTRICT LOT 127, COMOX DISTRICT, PLAN 10790	420 Willemar Avenue	005-169-739
LOT 18, DISTRICT LOT 118, COMOX DISTRICT, PLAN 28475	95 Mitchell Road	002-089-009
LOT 3, SECTION 79, COMOX DISTRICT, PLAN 29442	146 Rod & Gun Road	001-398-202
STRATA LOT 2 SECTION 69 COMOX DISTRICT STRATA PLAN VIS3847 TOGETHER WITH AN INTEREST IN THE COMMON PROPERTY IN PROPORTION TO THE UNIT ENTITLEMENT OF THE STRATA LOT AS SHOWN ON FORM 1	1250 Grieve Avenue	023-236-604
LOT 11, BLOCK 11, SECTION 69, COMOX DISTRICT, PLAN 480B	668 11th Street	009-054-791
LOT 2, BLOCK 11, PLAN VIP480B, SECTION 69, COMOX LAND DISTRICT	631 12th Street	001-299-395
LOT 30, DISTRICT LOT 118, COMOX DISTRICT, PLAN 28475	55 Stubbs Place	002-090-015
LOT 18, SECTION 79, COMOX DISTRICT, PLAN 37319	1517 Osprey Place	001-046-373
LOT A SECTION 41 COMOX DISTRICT PLAN 9677	448 14th Street	005-381-134
LOT 32, DISTRICT LOT 118, COMOX DISTRICT, PLAN 28475	63 Stubbs Place	002-089-513
LOT 1, DISTRICT LOT 127, COMOX DISTRICT, PLAN 10089	A - 1090 5th Street	001-983-458
STRATA LOT 1 SECTION 69 COMOX DISTRICT STRATA PLAN VIS3846 TOGETHER WITH AN INTEREST IN THE COMMON PROPERTY IN PROPORTION TO THE UNIT ENTITLEMENT OF THE STRATA LOT AS SHOWN ON FORM 1	583 13th Street	023-236-493

Legal Description	Address	PID
STRATA LOT B, SECTION 79, COMOX DISTRICT, STRATA PLAN VIS2107, TOGETHER WITH AN INTEREST IN THE COMMON PROPERTY IN PROPORTION TO THE UNIT ENTITLEMENT OF THE STRATA LOT AS SHOWN ON FORM 1	1541 Embleton Crescent	017-337-143
LOT 12, BLOCK 11, SECTION 69, COMOX DISTRICT, PLAN 480B	656 11th Street	002-821-427
LOT 2, BLOCK 11, SECTION 69, COMOX DISTRICT, PLAN 480-B	619 12th Street	001-299-395
STRATA LOT B, SECTION 79, COMOX DISTRICT, STRATA PLAN 1754, TOGETHER WITH AN INTEREST IN THE COMMON PROPERTY IN PROPORTION TO THE UNIT ENTITLEMENT OF THE STRATA LOT AS SHOWN ON FORM 1	115 Rod & Gun Road	014-148-552
LOT 11, SECTION 79, COMOX DISTRICT, PLAN 37319	1580 Embleton Crescent	000-020-630
LOT 2, SECTION 79, COMOX DISTRICT, PLAN 29442	124 Rod & Gun Road	001-398-199
LOT 23, SECTION 79, COMOX DISTRICT, PLAN 37319	1507 Osprey Place	001-046-446
LOT 3, SECTION 41, COMOX DISTRICT, PLAN 9075	1325 Fitzgerald Avenue	005-530-491
LOT B, SECTION 41, COMOX DISTRICT, PLAN 9677	432 14th Street	003-771-113
LOT 38, DISTRICT LOT 127, COMOX DISTRICT, PLAN 10790	410 Willemar Avenue	000-255-271
LOT 19, DISTRICT LOT 118, COMOX DISTRICT, PLAN 28475	91 Mitchell Road	002-089-416
LOT 5, DISTRICT LOT 127, COMOX DISTRICT, PLAN 10790	431 Woods Avenue	005-169-143
LOT B, SECTION 41, COMOX DISTRICT, PLAN 31748	1350 Fitzgerald Avenue	001-127-608
LOT 16, DISTRICT LOT 118, COMOX DISTRICT, PLAN 28475	98 Mitchell Road	000-071-129
LOT 13, BLOCK 11, SECTION 69, COMOX DISTRICT, PLAN 480B	644 11th Street	009-054-812
LOT 4, BLOCK 9, SECTION 69, COMOX DISTRICT, PLAN 480	564 12th Street	001-613-189
LOT 1, BLOCK 11, SECTION 69, COMOX DISTRICT, PLAN 480B	607 12th Street	009-054-472
LOT 2, DISTRICT LOT 127, COMOX DISTRICT, PLAN 2489, EXCEPT PART IN PLAN 26796	1121 5th Street	006-600-492
LOT 17, SECTION 79, COMOX DISTRICT, PLAN 37319	1521 Osprey Place	001-046-403
LOT 6, DISTRICT LOT 127, COMOX DISTRICT, PLAN 10790	421 Woods Avenue	005-169-151
LOT 10, SECTION 79, COMOX DISTRICT, PLAN 37319	1570 Embleton Crescent	001-046-322
LOT 2, DISTRICT LOT 127, COMOX DISTRICT, PLAN 20888	456 Woods Avenue	002-591-073
LOT 14, BLOCK 11, SECTION 69, COMOX DISTRICT, PLAN 480B	632 11th Street	006-892-914
LOT C, SECTION 41, COMOX DISTRICT, PLAN 9677	420 14th Street	000-501-905
LOT 3, BLOCK 9, SECTION 69, COMOX DISTRICT, PLAN 480	548 12th Street	000-142-247
LOT 20 DISTRICT LOT 118 COMOX DISTRICT PLAN 28475	65 Stubbs Place	002-089-459
LOT A, DISTRICT LOT 127, COMOX DISTRICT, PLAN 9372	1086 5th Street	005-286-638
LOT 26, SECTION 79, COMOX DISTRICT, PLAN 37319	1495 Osprey Place	001-046-471
LOT 1, SECTION 79, COMOX DISTRICT, PLAN 29442, EXCEPT PART IN PLAN VIP85704	1880 1st Street	001-398-181
LOT 5, DISTRICT LOT 127, COMOX DISTRICT, PLAN 9345, EXCEPT PARCEL A (DD 390535I) THEREOF AND EXCEPT PART IN PLANS 19467 AND 23887	450 Woods Avenue	003-082-351
LOT 15 DISTRICT LOT 118 COMOX DISTRICT PLAN 28475	94 Mitchell Road	000-894-745
LOT 29 DISTRICT LOT 118 COMOX DISTRICT PLAN 28475	51 Stubbs Place	002-089-939
LOT 15, BLOCK 11, SECTION 69, COMOX DISTRICT, PLAN 480B	620 11th Street	009-054-839
LOT 12, BLOCK 8, SECTION 69, COMOX DISTRICT, PLAN 480	1170 Grieve Avenue	009-054-154
LOT 24, SECTION 79, COMOX DISTRICT, PLAN 37319	1505 Osprey Place	001-046-454
LOT 7, DISTRICT LOT 127, COMOX DISTRICT, PLAN 10790	1240 4th Street	005-169-186
LOT 9, SECTION 79, COMOX DISTRICT, PLAN 37319	1560 Embleton Crescent	001-046-306

Legal Description	Address	PID
LOT 9, DISTRICT LOT 118, COMOX DISTRICT, PLAN 23307	1907 1st Street	003-077-365
STRATA LOT 1 SECTION 79 COMOX DISTRICT STRATA PLAN VIS4636 TOGETHER WITH AN INTEREST IN THE COMMON PROPERTY IN PROPORTION TO THE UNIT ENTITLEMENT OF THE STRATA LOT AS SHOWN ON FORM 1	1820 1st Street	024-223-565
LOT A, SECTION 41, COMOX DISTRICT, PLAN 31748	470 13th Street	001-127-594
LOT 37, DISTRICT LOT 127, COMOX DISTRICT, PLAN 10790	1261 4th Street	002-781-867
LOT A, SECTION 69, COMOX DISTRICT, PLAN 37826	516 12th Street	000-397-130
STRATA LOT A, SECTION 79, COMOX DISTRICT, STRATA PLAN VIS2304, TOGETHER WITH AN INTEREST IN THE COMMON PROPERTY IN PROPORTION TO THE UNIT ENTITLEMENT OF THE STRATA LOT AS SHOWN ON FORM 1	379 Willemar Avenue	017-735-149
LOT 16, BLOCK 11, SECTION 69, COMOX DISTRICT, PLAN 480B	608 11th Street	009-054-961
STRATA LOT A DISTRICT LOT 118 COMOX DISTRICT STRATA PLAN VIS5485 TOGETHER WITH AN INTEREST IN THE COMMON PROPERTY IN PROPORTION TO THE UNIT ENTITLEMENT OF THE STRATA LOT AS SHOWN ON FORM V	90 Mitchell Road	025-873-903
LOT 28, DISTRICT LOT 118, COMOX DISTRICT, PLAN 28475	49 Stubbs Place	002-088-991
LOT B, DISTRICT LOT 127, COMOX DISTRICT, PLAN 12774	430 Woods Avenue	004-848-632
LOT 10, BLOCK 8, SECTION 69, COMOX DISTRICT, PLAN 480	579 12th Street	003-439-518
LOT 28, SECTION 79, COMOX DISTRICT, PLAN 37319	1591 Osprey Place	001-046-501
LOT 2, DISTRICT LOT 127, COMOX DISTRICT, PLAN 26975	1091 5th Street	002-503-522
LOT 21, DISTRICT LOT 118, COMOX DISTRICT, PLAN 28475	81 Mitchell Road	001-429-230
LOT 36, DISTRICT LOT 127, COMOX DISTRICT, PLAN 10790	360 Willemar Avenue	005-169-691
LOT 8, SECTION 79, COMOX DISTRICT, PLAN 37319	1540 Embleton Crescent	001-046-314
STRATA LOT 1 SECTION 79 COMOX DISTRICT STRATA PLAN VIS4492 TOGETHER WITH AN INTEREST IN THE COMMON PROPERTY IN PROPORTION TO THE UNIT ENTITLEMENT OF THE STRATA LOT AS SHOWN ON FORM 1	1760 1st Street	024-008-940
LOT 8, BLOCK 8, SECTION 69, COMOX DISTRICT, PLAN 480	547 12th Street	009-054-081
LOT 8, DISTRICT LOT 118, COMOX DISTRICT, PLAN 23307	85 Rod & Gun Road	001-484-141
LOT 1, SECTION 79, COMOX DISTRICT, PLAN 18826	365 Willemar Avenue	003-796-922
LOT 13, DISTRICT LOT 118, COMOX DISTRICT, PLAN 28475	88 Mitchell Road	002-088-398
LOT 29, SECTION 79, COMOX DISTRICT, PLAN 37319	1481 Embleton Crescent	001-046-519
LOT 7, SECTION 79, COMOX DISTRICT, PLAN 37319	1520 Embleton Crescent	001-046-292
LOT 1 DISTRICT LOT 127 COMOX DISTRICT PLAN VIP74260	1080 5th Street	025-490-818
LOT 4, DISTRICT LOT 127, COMOX DISTRICT, PLAN 10790	424 Woods Avenue	005-169-119
LOT 35, DISTRICT LOT 127, COMOX DISTRICT, PLAN 10790	340 Willemar Avenue	005-169-674
LOT 11, BLOCK 8, SECTION 69, COMOX DISTRICT, PLAN 480	596 11th Street	009-054-103
LOT 6, BLOCK 8, SECTION 69, COMOX DISTRICT, PLAN 480	539 12th Street	009-054-049
LOT 6, BLOCK 4, SECTION 69, COMOX DISTRICT, PLAN 480	496 12th Street	009-053-239
LOT C SECTION 79 COMOX DISTRICT PLAN 21085	1330 2nd Street	003-488-292
LOT D, DISTRICT LOT 127, COMOX DISTRICT, PLAN 25236	425 Urquhart Place	002-898-373

Legal Description	Address	PID
LOT 22, DISTRICT LOT 118, COMOX DISTRICT, PLAN 28475	77 Mitchell Road	001-410-423
LOT 8, DISTRICT LOT 127, COMOX DISTRICT, PLAN 10790	1241 4th Street	005-169-208
LOT 1, DISTRICT LOT 118, COMOX DISTRICT, PLAN 29118	84 Rod & Gun Road	001-423-886
LOT E, DISTRICT LOT 127, COMOX DISTRICT, PLAN 25236	415 Urquhart Place	002-898-411
LOT 25, SECTION 79, COMOX DISTRICT, PLAN 37319	1503 Osprey Place	001-046-462
LOT 27, SECTION 79, COMOX DISTRICT, PLAN 37319	1499 Osprey Place	001-046-497
STRATA LOT 2 SECTION 79 COMOX DISTRICT STRATA PLAN VIS4820 TOGETHER WITH AN INTEREST IN THE COMMON PROPERTY IN PROPORTION TO THE UNIT ENTITLEMENT OF THE STRATA LOT AS SHOWN ON FORM 1	1700 1st Street	024-542-563
LOT 27, DISTRICT LOT 118, COMOX DISTRICT, PLAN 28475	49 Mitchell Road	001-887-289
LOT 12 DISTRICT LOT 118 COMOX DISTRICT PLAN 28475	84 Mitchell Road	001-430-114
LOT 7, DISTRICT LOT 118, COMOX DISTRICT, PLAN 23307	75 Rod & Gun Road	003-077-357
LOT A SECTION 69 COMOX DISTRICT PLAN EPP46235	531 12th Street	029-503-701
LOT 9, BLOCK 8, SECTION 69, COMOX DISTRICT, PLAN 480	580 11th Street	003-974-448
LOT 6, SECTION 79, COMOX DISTRICT, PLAN 37319	1500 Embleton Crescent	001-046-284
LOT 5, BLOCK 4, SECTION 69, COMOX DISTRICT, PLAN 480	484 12th Street	000-436-453
LOT 30 SECTION 79 COMOX DISTRICT PLAN 37319	1461 Embleton Crescent	001-046-527
LOT 34, DISTRICT LOT 127, COMOX DISTRICT, PLAN 10790	320 Willemar Avenue	001-587-111
LOT 3, DISTRICT LOT 127, COMOX DISTRICT, PLAN 10790	1160 4th Street	005-169-101
LOT C, DISTRICT LOT 127, COMOX DISTRICT, PLAN 25236	428 Urquhart Place	002-898-322
LOT 26, DISTRICT LOT 118, COMOX DISTRICT, PLAN 28475	53 Mitchell Road	000-147-966
LOT 2, DISTRICT LOT 127, COMOX DISTRICT, PLAN 4288	1064 5th Street	006-078-699
LOT 9, DISTRICT LOT 127, COMOX DISTRICT, PLAN 10790	361 Woods Avenue	001-591-835
STRATA LOT A SECTION 79 COMOX DISTRICT STRATA PLAN VIS5572 TOGETHER WITH AN INTEREST IN THE COMMON PROPERTY IN PROPORTION TO THE UNIT ENTITLEMENT OF THE STRATA LOT AS SHOWN ON FORM V	1650 1st Street	025-978-624
LOT 1 DISTRICT LOT 127 COMOX DISTRICT PLAN 26975	1085 5th Street	001-990-161
LOT B SECTION 69 COMOX DISTRICT PLAN EPP46235	519 12th Street	029-503-710
LOT 23, DISTRICT LOT 118, COMOX DISTRICT, PLAN 28475	71 Mitchell Road	002-089-131
LOT 2, DISTRICT LOT 118, COMOX DISTRICT, PLAN 29118	78 Rod & Gun Road	001-423-894
LOT 7, BLOCK 8, SECTION 69, COMOX DISTRICT, PLAN 480	564 11th Street	009-054-057
LOT 5, SECTION 79, COMOX DISTRICT, PLAN 37319	1480 Embleton Crescent	000-443-891
LOT 4 BLOCK 4 SECTION 69 COMOX DISTRICT PLAN 480	464 12th Street	009-053-221
LOT 25, DISTRICT LOT 118, COMOX DISTRICT, PLAN 28475	55 Mitchell Road	002-089-793
LOT 2, DISTRICT LOT 127, COMOX DISTRICT, PLAN 10790	1130 4th Street	005-169-089
LOT 11, DISTRICT LOT 118, COMOX DISTRICT, PLAN 28475	80 Mitchell Road	002-089-394
LOT F, DISTRICT LOT 127, COMOX DISTRICT, PLAN 25236	405 Urquhart Place	002-898-829
STRATA LOT A, DISTRICT LOT 118, COMOX DISTRICT, STRATA PLAN 1258, TOGETHER WITH AN INTEREST IN THE COMMON PROPERTY IN PROPORTION TO THE UNIT ENTITLEMENT OF THE STRATA LOT AS SHOWN ON FORM 1	65 Rod & Gun Road	000-949-922
LOT 10, DISTRICT LOT 127, COMOX DISTRICT, PLAN 10790	341 Woods Avenue	005-169-216
LOT B, DISTRICT LOT 127, COMOX DISTRICT, PLAN 20823	260 Willemar Avenue	003-615-324
LOT 31, SECTION 79, COMOX DISTRICT, PLAN 37319	1441 Embleton Crescent	001-046-535

Legal Description	Address	PID
LOT 5, BLOCK 8, SECTION 69, COMOX DISTRICT, PLAN 480	548 11th Street	001-845-845
LOT 3, BLOCK 4, SECTION 69, COMOX DISTRICT, PLAN 480	448 12th Street	003-786-056
LOT 3 DISTRICT LOT 118 COMOX DISTRICT PLAN 29118	76 Rod & Gun Road	001-423-908
LOT 24, DISTRICT LOT 118, COMOX DISTRICT, PLAN 28475	61 Mitchell Road	002-089-106
LOT 6 DISTRICT LOT 127 COMOX DISTRICT PLAN 9345	1067 5th Street	005-628-628
STRATA LOT A DISTRICT LOT 118 COMOX DISTRICT STRATA PLAN VIS4681 TOGETHER WITH AN INTEREST IN THE COMMON PROPERTY IN PROPORTION TO THE UNIT ENTITLEMENT OF THE STRATA LOT AS SHOWN ON FORM 1	1775 1st Street	024-286-834
LOT 7 DISTRICT LOT 127 COMOX DISTRICT PLAN 12900	390 Woods Avenue	004-559-487
STRATA LOT A DISTRICT LOT 127 COMOX DISTRICT STRATA PLAN VIS3309 TOGETHER WITH AN INTEREST IN THE COMMON PROPERTY IN PROPORTION TO THE UNIT ENTITLEMENT OF THE STRATA LOT AS SHOWN ON FORM 1	621 Pidcock Avenue	018-822-568
LOT 11, DISTRICT LOT 127, COMOX DISTRICT, PLAN 10790	321 Woods Avenue	005-169-232
LOT 1, DISTRICT LOT 127, COMOX DISTRICT, PLAN 4941	1048 5th Street	000-429-694
LOT 1, DISTRICT LOT 127, COMOX DISTRICT, PLAN 23979	1120 4th Street	002-942-372
LOT 3, BLOCK 8, SECTION 69, COMOX DISTRICT, PLAN 480	532 11th Street	009-121-421
LOT 10, DISTRICT LOT 118, COMOX DISTRICT, PLAN 28475	78 Mitchell Road	002-089-327
LOT 2, BLOCK 4, SECTION 69, COMOX DISTRICT, PLAN 480	426 12th Street	001-887-092
LOT 4, SECTION 79, COMOX DISTRICT, PLAN 37319	1460 Embleton Crescent	000-443-883
LOT 12, BLOCK 5, SECTION 69, COMOX DISTRICT, PLAN 480	1170 Fitzgerald Avenue	009-053-310
LOT B, DISTRICT LOT 118, COMOX DISTRICT, PLAN 29469	70 Rod & Gun Road	001-383-159
LOT 5, DISTRICT LOT 118, COMOX DISTRICT, PLAN 23307	55 Rod & Gun Road	003-077-331
LOT B, DISTRICT LOT 127, COMOX DISTRICT, PLAN 25236	414 Urquhart Place	002-898-233
LOT A, DISTRICT LOT 127, COMOX DISTRICT, PLAN 20823	240 Willemar Avenue	003-623-467
STRATA LOT A, DISTRICT LOT 127, COMOX DISTRICT, STRATA PLAN VIS3313 TOGETHER WITH AN INTEREST IN THE COMMON PROPERTY IN PROPORTION TO THE UNIT ENTITLEMENT OF THE STRATA LOT AS SHOWN ON FORM 1	607 Pidcock Avenue	018-824-323
LOT 1, BLOCK 8, SECTION 69, COMOX DISTRICT, PLAN 480, EXCEPT PART LYING TO THE NORTH EAST OF A BOUNDARY PARALLEL TO AND PERPENDICULARLY DISTANT 7.2 FEET SOUTH WESTERLY FROM THE NORTH EAST BOUNDARY OF SAID LOT PARCEL A (DD 390535) OF LOT 5 DISTRICT LOT 127 COMOX DISTRICT PLAN 9345	1125 Fitzgerald Avenue	009-053-875
LOT 1, BLOCK 4, SECTION 69, COMOX DISTRICT, PLAN 480	1225 England Avenue	001-887-084
LOT 6, DISTRICT LOT 127, COMOX DISTRICT, PLAN 12900	360 Woods Avenue	004-674-855
LOT 12, DISTRICT LOT 127, COMOX DISTRICT, PLAN 10790	281 Woods Avenue	000-160-059
LOT 1, DISTRICT LOT 118, COMOX DISTRICT, PLAN 28475	48 Mitchell Road	002-065-100
LOT 32 SECTION 79 COMOX DISTRICT PLAN 37319	1421 Embleton Crescent	001-046-268
STRATA LOT B DISTRICT LOT 118 COMOX DISTRICT STRATA PLAN VIS4601 TOGETHER WITH AN INTEREST IN THE COMMON PROPERTY IN PROPORTION TO THE UNIT ENTITLEMENT OF THE STRATA LOT AS SHOWN ON FORM 1	1725 1st Street	024-184-161
LOT 2, DISTRICT LOT 127, COMOX DISTRICT, PLAN 23979	1110 4th Street	002-942-402

Legal Description	Address	PID
LOT D, SECTION 79, COMOX DISTRICT, PLAN 18822	191 Willemar Avenue	003-776-557
LOT 30, BLOCK 2, DISTRICT LOT 127, COMOX DISTRICT, PLAN 1951, EXCEPT PART IN PLAN 4941	585 Pidcock Avenue	006-728-901
LOT A, DISTRICT LOT 118, COMOX DISTRICT, PLAN 29469	58 Rod & Gun Road	000-008-591
LOT 9, DISTRICT LOT 118, COMOX DISTRICT, PLAN 28475	74 Mitchell Road	002-088-711
LOT 3, SECTION 79, COMOX DISTRICT, PLAN 37319	1440 Embleton Crescent	001-046-276
LOT 2, DISTRICT LOT 118, COMOX DISTRICT, PLAN 28475	52 Mitchell Road	001-705-598
STRATA LOT B, DISTRICT LOT 127, COMOX DISTRICT, STRATA PLAN VIS2863 TOGETHER WITH AN INTEREST IN THE COMMON PROPERTY IN PROPORTION TO THE UNIT ENTITLEMENT OF THE STRATA LOT AS SHOWN ON FORM 1	1111 4th Street	018-374-735
LOT 2, DISTRICT LOT 127, COMOX DISTRICT, PLAN 4941	1032 5th Street	006-014-852
LOT 30, DISTRICT LOT 127, COMOX DISTRICT, PLAN 10790	1280 2nd Street	005-169-542
LOT A, DISTRICT LOT 127, COMOX DISTRICT, PLAN 25236	410 Urquhart Place	001-663-801
LOT 4, DISTRICT LOT 118, COMOX DISTRICT, PLAN 23307	45 Rod & Gun Road	001-721-411
LOT 13, DISTRICT LOT 127, COMOX DISTRICT, PLAN 10790	261 Woods Avenue	005-169-267
LOT 5, DISTRICT LOT 127, COMOX DISTRICT, PLAN 12900	330 Woods Avenue	000-019-178
LOT 4 DISTRICT LOT 127 COMOX DISTRICT PLAN 9345 EXCEPT PART IN PLAN 12774	465 Quinn Avenue	005-628-687
STRATA LOT A DISTRICT LOT 118 COMOX DISTRICT STRATA PLAN VIS4549 TOGETHER WITH AN INTEREST IN THE COMMON PROPERTY IN PROPORTION TO THE UNIT ENTITLEMENT OF THE STRATA LOT AS SHOWN ON FORM 1	1675 1st Street	024-096-695
LOT 3, DISTRICT LOT 118, COMOX DISTRICT, PLAN 28475	54 Mitchell Road	002-058-618
STRATA LOT A, SECTION 79, COMOX DISTRICT, STRATA PLAN VIS2132 TOGETHER WITH AN INTEREST IN THE COMMON PROPERTY IN PROPORTION TO THE UNIT ENTITLEMENT OF THE STRATA LOT AS SHOWN ON FORM 1	175 Willemar Avenue	017-413-583
LOT C DISTRICT LOT 118 COMOX DISTRICT PLAN VIP67345	1751 1st Street	024-182-036
LOT 8, DISTRICT LOT 118, COMOX DISTRICT, PLAN 28475	70 Mitchell Road	002-089-262
LOT 11, BLOCK 5, SECTION 69, COMOX DISTRICT, PLAN 480	1130 Fitzgerald Avenue	003-443-230
LOT 6, DISTRICT LOT 118, COMOX DISTRICT, PLAN 22084	50 Rod & Gun Road	003-312-089
LOT 14, DISTRICT LOT 127, COMOX DISTRICT, PLAN 10790	241 Woods Avenue	005-169-275
LOT 4, DISTRICT LOT 118, COMOX DISTRICT, PLAN 28475	58 Mitchell Road	002-058-936
LOT 1, DISTRICT LOT 127, COMOX DISTRICT, PLAN 9345	1057 5th Street	005-628-598
LOT E, DISTRICT LOT 127, COMOX DISTRICT, PLAN 16231	361 Urquhart Avenue	004-036-824
LOT B, DISTRICT LOT 137, COMOX DISTRICT, PLAN 23174	622 Pidcock Avenue	003-054-314
LOT 33, SECTION 79, COMOX DISTRICT, PLAN 37319	1401 Embleton Crescent	001-046-543
LOT 4, DISTRICT LOT 127, COMOX DISTRICT, PLAN 12900	300 Woods Avenue	004-674-839
LOT 3, DISTRICT LOT 127, COMOX DISTRICT, PLAN 23979	1098 4th Street	002-942-453
LOT 3, DISTRICT LOT 118, COMOX DISTRICT, PLAN 23307	35 Rod & Gun Road	002-049-872
LOT 3, DISTRICT LOT 127, COMOX DISTRICT, PLAN 9345	451 Quinn Avenue	005-628-610
STRATA LOT B, SECTION 79, COMOX DISTRICT, STRATA PLAN VIS2115, TOGETHER WITH AN INTEREST IN THE COMMON PROPERTY IN PROPORTION TO THE UNIT ENTITLEMENT OF THE STRATA LOT AS SHOWN ON FORM 1	167 Willemar Avenue	017-389-526
LOT 5, DISTRICT LOT 118, COMOX DISTRICT, PLAN 28475	60 Mitchell Road	002-058-774
LOT H, DISTRICT LOT 118, COMOX DISTRICT, PLAN 21709	2080 Robert Lang Drive	003-451-232
LOT 3, DISTRICT LOT 127, COMOX DISTRICT, PLAN 4941	1016 5th Street	001-014-293
LOT B DISTRICT LOT 118 COMOX DISTRICT PLAN VIP67345	1749 1st Street	024-182-028
LOT 5, DISTRICT LOT 118, COMOX DISTRICT, PLAN 22084	42 Rod & Gun Road	001-034-651

Legal Description	Address	PID
STRATA LOT 1 SECTION 69 COMOX DISTRICT STRATA PLAN VIS7039 TOGETHER WITH AN INTEREST IN THE COMMON PROPERTY IN PROPORTION TO THE UNIT ENTITLEMENT OF THE STRATA LOT AS SHOWN ON FORM V	480 11th Street	028-429-982
LOT 2, SECTION 79, COMOX DISTRICT, PLAN 37319	1420 Embleton Crescent	001-046-250
LOT 15 DISTRICT LOT 127 COMOX DISTRICT PLAN 10790	1240 2nd Street	005-169-291
THAT PART OF LOT 7, BLOCK 5, SECTION 69, COMOX DISTRICT, PLAN 480, LYING EASTERLY OF A BOUNDARY PARALLEL TO AND PERPENDICULARLY DISTANT 26 FEET 8 INCHES FROM THE NORTH EASTERLY BOUNDARY THEREOF		
LOT I, DISTRICT LOT 118, COMOX DISTRICT, PLAN 21709	2060 Robert Lang Drive	003-451-224
STRATA LOT B DISTRICT LOT 127 COMOX DISTRICT STRATA PLAN EPS7947 TOGETHER WITH AN INTEREST IN THE COMMON PROPERTY IN PROPORTION TO THE UNIT ENTITLEMENT OF THE STRATA LOT AS SHOWN ON FORM V	270 Woods Avenue	031-519-717
LOT 29, DISTRICT LOT 127, COMOX DISTRICT, PLAN 10790	190 Willemar Avenue	005-169-496
LOT A, DISTRICT LOT 127, COMOX DISTRICT, PLAN 23174	608 Pidcock Avenue	003-054-306
LOT 4, DISTRICT LOT 127, COMOX DISTRICT, PLAN 23979	1070 4th Street	000-120-235
LOT 6, DISTRICT LOT 118, COMOX DISTRICT, PLAN 28475	64 Mitchell Road	002-058-413
LOT D, DISTRICT LOT 127, COMOX DISTRICT, PLAN 16231	351 Urquhart Avenue	000-160-121
STRATA LOT B DISTRICT LOT 118 COMOX DISTRICT STRATA PLAN VIS4477 TOGETHER WITH AN INTEREST IN THE COMMON PROPERTY IN PROPORTION TO THE UNIT ENTITLEMENT OF THE STRATA LOT AS SHOWN ON FORM 1	1625 1st Street	023-995-220
LOT 2, DISTRICT LOT 118, COMOX DISTRICT, PLAN 23307	25 Rod & Gun Road	003-077-322
LOT 7 DISTRICT LOT 118 COMOX DISTRICT PLAN 28475	68 Mitchell Road	002-089-173
LOT 2, DISTRICT LOT 127, COMOX DISTRICT, PLAN 13547	1091 4th Street	004-571-835
LOT 4, DISTRICT LOT 118, COMOX DISTRICT, PLAN 22084	34 Rod & Gun Road	003-317-552
LOT "J", DISTRICT LOT 118, COMOX DISTRICT, PLAN 21709	2010 Robert Lang Drive	003-470-636
LOT 2, DISTRICT LOT 127, COMOX DISTRICT, PLAN 9345	460 Quinn Avenue	005-628-601
LOT 5, BLOCK 5, SECTION 69, COMOX DISTRICT, PLAN 480	448 11th Street	000-107-972
LOT B, SECTION 79, COMOX DISTRICT, PLAN 18822	135 Willemar Avenue	000-644-111
STRATA LOT B DISTRICT LOT 118 COMOX DISTRICT STRATA PLAN VIS4416 TOGETHER WITH AN INTEREST IN THE COMMON PROPERTY IN PROPORTION TO THE UNIT ENTITLEMENT OF THE STRATA LOT AS SHOWN ON FORM 1	1575 1st Street	023-899-514
LOT 28, DISTRICT LOT 127, COMOX DISTRICT, PLAN 10790	174 Willemar Avenue	005-169-488
STRATA LOT B DISTRICT LOT 127 COMOX DISTRICT STRATA PLAN EPS7946 TOGETHER WITH AN INTEREST IN THE COMMON PROPERTY IN PROPORTION TO THE UNIT ENTITLEMENT OF THE STRATA LOT AS SHOWN ON FORM V	240 Woods Avenue	031-519-695
LOT K, DISTRICT LOT 118, COMOX DISTRICT, PLAN 21709	1980 Robert Lang Drive	003-456-013
LOT 1 SECTION 79 COMOX DISTRICT PLAN 37319	1396 1st Street	000-443-875
AMENDED LOT 34 (DD 43140-N), BLOCK 1, DISTRICT LOT 127, COMOX DISTRICT, PLAN 1951	621 Menzies Avenue	000-614-149
LOT 3, DISTRICT LOT 127, COMOX DISTRICT, PLAN 13547	1079 4th Street	004-573-927
LOT C, DISTRICT LOT 127, COMOX DISTRICT, PLAN 16231	281 Urquhart Avenue	002-158-809
PARCEL A (BEING A CONSOLIDATION OF LOTS 9 AND 10) BLOCK 1 DISTRICT LOT 127 COMOX DISTRICT PLAN VIP1951	560 Pidcock Avenue	030-045-606
LOT 1, DISTRICT LOT 118, COMOX DISTRICT, PLAN 23307	15 Rod & Gun Road	003-077-314

Legal Description	Address	PID
LOT 3, DISTRICT LOT 118, COMOX DISTRICT, PLAN 22084	30 Rod & Gun Road	003-321-134
THAT PART OF LOT A, DISTRICT LOT 127, COMOX DISTRICT, PLAN 7702 SHOWN OUTLINED IN RED ON PLAN 1411R	1068 4th Street	005-648-301
STRATA LOT B DISTRICT LOT 118 COMOX DISTRICT STRATA PLAN VIS4388 TOGETHER WITH AN INTEREST IN THE COMMON PROPERTY IN PROPORTION TO THE UNIT ENTITLEMENT OF THE STRATA LOT AS SHOWN ON FORM 1	1525 1st Street	023-874-121
LOT L, DISTRICT LOT 118, COMOX DISTRICT, PLAN 21709	1960 Robert Lang Drive	003-455-980
PARCEL B (BEING A CONSOLIDATION OF LOTS 3 AND 4, SEE FB125394) BLOCK B, DISTRICT LOT 127, COMOX DISTRICT, PLAN 1447	1019 5th Street	027-326-438
LOT 27, DISTRICT LOT 127, COMOX DISTRICT, PLAN 10790	162 Willemar Avenue	000-164-071
LOT 1, DISTRICT LOT 127, COMOX DISTRICT, PLAN 12900	1190 2nd Street	004-674-791
LOT 16, DISTRICT LOT 127, COMOX DISTRICT, PLAN 10790	1241 2nd Street	005-169-305
LOT 8, BLOCK 1, DISTRICT LOT 127, COMOX DISTRICT, PLAN 1951	996 5th Street	006-725-597
LOT 2, SECTION 79, COMOX DISTRICT, PLAN 28374	1350 1st Street	002-315-017
LOT M, DISTRICT LOT 118, COMOX DISTRICT, PLAN 21709	1940 Robert Lang Drive	003-393-241
LOT D, DISTRICT LOT 127, COMOX DISTRICT, PLAN 9501	1066 4th Street	005-327-873
LOT 2, BLOCK B, DISTRICT LOT 127, COMOX DISTRICT, PLAN 1447	1013 5th Street	000-019-640
AMENDED LOT 36 (DD 43141N), BLOCK 1, DISTRICT LOT 127, COMOX DISTRICT, PLAN 1951	595 Menzies Avenue	006-727-964
STRATA LOT B DISTRICT LOT 118 COMOX DISTRICT STRATA PLAN VIS4387 TOGETHER WITH AN INTEREST IN THE COMMON PROPERTY IN PROPORTION TO THE UNIT ENTITLEMENT OF THE STRATA LOT AS SHOWN ON FORM 1	1475 1st Street	023-870-923
LOT D, DISTRICT LOT 127, COMOX DISTRICT, PLAN 26364	310 Urquhart Avenue	000-102-547
LOT B DISTRICT LOT 127 COMOX DISTRICT PLAN 16231	241 Urquhart Avenue	004-036-638
LOT 4, DISTRICT LOT 127, COMOX DISTRICT, PLAN 13547	1067 4th Street	004-573-935
LOT 1, DISTRICT LOT 118, COMOX DISTRICT, PLAN 22084	1870 Robert Lang Drive	003-312-097
LOT 1, BLOCK B, DISTRICT LOT 127, COMOX DISTRICT, PLAN 1447	1007 5th Street	007-415-711
LOT N, DISTRICT LOT 118, COMOX DISTRICT, PLAN 21709	1910 Robert Lang Drive	003-455-971
LOT O DISTRICT LOT 118 COMOX DISTRICT PLAN 21709	1902 Robert Lang Drive	003-455-955
LOT 7, BLOCK 1, DISTRICT LOT 127, COMOX DISTRICT, PLAN 1951	992 5th Street	006-725-571
LOT 2, DISTRICT LOT 118, COMOX DISTRICT, PLAN 22084	1720 Robert Lang Drive	003-167-135
LOT C, DISTRICT LOT 127, COMOX DISTRICT, PLAN 9501	1056 4th Street	005-327-849
LOT 17, DISTRICT LOT 127, COMOX DISTRICT, PLAN 10790	175 Woods Avenue	005-169-313
LOT E, DISTRICT LOT 118, COMOX DISTRICT, PLAN 17497	1680 Robert Lang Drive	000-155-187
LOT 37, BLOCK 1, DISTRICT LOT 127, COMOX DISTRICT, PLAN 1951	575 Menzies Avenue	002-097-150
STRATA LOT B DISTRICT LOT 118 COMOX DISTRICT STRATA PLAN VIS4337 TOGETHER WITH AN INTEREST IN THE COMMON PROPERTY IN PROPORTION TO THE UNIT ENTITLEMENT OF THE STRATA LOT AS SHOWN ON FORM 1	1425 1st Street	023-811-455
LOT A SECTION 79 COMOX DISTRICT PLAN 18822	125 Willemar Avenue	003-774-457
LOT 1, DISTRICT LOT 118, COMOX DISTRICT, PLAN 26211	1640 Robert Lang Drive	000-012-505
LOT B DISTRICT LOT 127 COMOX DISTRICT PLAN 18875	138 Willemar Avenue	003-814-254
LOT 6 BLOCK 1 DISTRICT LOT 127 COMOX DISTRICT PLAN 1951	980 5th Street	006-725-481

Legal Description	Address	PID
STRATA LOT 2 DISTRICT LOT 127 COMOX DISTRICT STRATA PLAN VIS5945 TOGETHER WITH AN INTEREST IN THE COMMON PROPERTY IN PROPORTION TO THE UNIT ENTITLEMENT OF THE STRATA LOT AS SHOWN ON FORM V	555 Menzies Avenue	026-565-765
LOT A, DISTRICT LOT 118, COMOX DISTRICT, PLAN 21709	2085 Robert Lang Drive	003-451-259
LOT A, DISTRICT LOT 127, COMOX DISTRICT, PLAN 16231	1130 2nd Street	004-036-808
LOT 2, DISTRICT LOT 118, COMOX DISTRICT, PLAN 26211	1600 Robert Lang Drive	002-731-649
LOT C, DISTRICT LOT 127, COMOX DISTRICT, PLAN 26364	276 Urquhart Avenue	002-752-018
LOT 18, DISTRICT LOT 127, COMOX DISTRICT, PLAN 10790	163 Woods Avenue	005-169-321
LOT 1, DISTRICT LOT 127, COMOX DISTRICT, PLAN 20504	1055 4th Street	002-253-224
PARCEL A (DD 34352-N) OF LOTS 5, 6, 7 AND 8, BLOCK B, DISTRICT LOT 127, COMOX DISTRICT, PLAN 1447	445 Pidcock Avenue	007-415-982
LOT B, DISTRICT LOT 127, COMOX DISTRICT, PLAN 9501	1030 4th Street	005-327-792
LOT 1, DISTRICT LOT 118, COMOX DISTRICT, PLAN 49915	1335 1st Street	015-715-647
LOT 6, DISTRICT LOT 127, COMOX DISTRICT, PLAN 31240	267 Towler Place	001-171-011
LOT 39, BLOCK 1, DISTRICT LOT 127, COMOX DISTRICT, PLAN 1951	535 Menzies Avenue	002-097-176
LOT 6, DISTRICT LOT 127, COMOX DISTRICT, PLAN 15266	1181 2nd Street	000-440-353
LOT A, DISTRICT LOT 118, COMOX DISTRICT, PLAN 20476	1375 1st Street	000-146-447
LOT B, DISTRICT LOT 118, COMOX DISTRICT, PLAN 21709	2075 Robert Lang Drive	003-451-208
LOT C, DISTRICT LOT 127, COMOX DISTRICT, PLAN 13305	1051 4th Street	
LOT C DISTRICT LOT 118 COMOX DISTRICT PLAN 17497	1540 Robert Lang Drive	002-019-752
LOT 19, DISTRICT LOT 127, COMOX DISTRICT, PLAN 10790	151 Woods Avenue	005-169-356
LOT 5, DISTRICT LOT 127, COMOX DISTRICT, PLAN 31240	259 Towler Place	000-453-684
LOT 40, BLOCK 1, DISTRICT LOT 127, COMOX DISTRICT, PLAN 1951	515 Menzies Avenue	003-471-608
LOT 8, BLOCK A, DISTRICT LOT 127, COMOX DISTRICT, PLAN 1447	991 5th Street	004-966-473
LOT A, DISTRICT LOT 127, COMOX DISTRICT, PLAN 9501	1010 4th Street	001-152-815
LOT C, DISTRICT LOT 118, COMOX DISTRICT, PLAN 21709	2055 Robert Lang Drive	003-445-801
LOT B, DISTRICT LOT 127, COMOX DISTRICT, PLAN 2775	991 5th Street	004-966-473
LOT B, DISTRICT LOT 127, COMOX DISTRICT, PLAN 13305	1049 4th Street	004-747-062
LOT A, DISTRICT LOT 127, COMOX DISTRICT, PLAN 2775	5th Street	
LOT 5 DISTRICT LOT 127 COMOX DISTRICT PLAN 15266	174 Woods Avenue	004-203-976
LOT 2, DISTRICT LOT 118, COMOX DISTRICT, PLAN 49915	1301 1st Street	015-715-663
LOT B, DISTRICT LOT 118, COMOX DISTRICT, PLAN 17497	1480 Robert Lang Drive	000-849-839
LOT 20, DISTRICT LOT 127, COMOX DISTRICT, PLAN 10790	139 Woods Avenue	005-169-364
LOT D, DISTRICT LOT 118, COMOX DISTRICT, PLAN 21709	2005 Robert Lang Drive	002-968-151
LOT B, DISTRICT LOT 127, COMOX DISTRICT, PLAN 21434	1171 2nd Street	003-406-083
LOT B, DISTRICT LOT 118, COMOX DISTRICT, PLAN 29710	1903 Robert Lang Drive	001-353-535
LOT A, DISTRICT LOT 127, COMOX DISTRICT, PLAN 13305	1047 4th Street	000-770-191
LOT B, DISTRICT LOT 127, COMOX DISTRICT, PLAN 26364	238 Urquhart Avenue	002-751-879
LOT 6, BLOCK A, DISTRICT LOT 127, COMOX DISTRICT, PLAN 1447	967 5th Street	000-460-346
LOT 1, DISTRICT LOT 118, COMOX DISTRICT, PLAN 24280	1430 Robert Lang Drive	002-614-294
STRATA LOT B DISTRICT LOT 127 COMOX DISTRICT STRATA PLAN 1973 TOGETHER WITH AN INTEREST IN THE COMMON PROPERTY IN PROPORTION TO THE UNIT ENTITLEMENT OF THE STRATA LOT AS SHOWN ON FORM 1	920 5th Street	016-345-916
LOT 4 BLOCK D DISTRICT LOT 127 COMOX DISTRICT PLAN 1447	1031 4th Street	
LOT E, DISTRICT LOT 118, COMOX DISTRICT, PLAN 21709	1985 Robert Lang Drive	000-299-308
LOT 4, DISTRICT LOT 127, COMOX DISTRICT, PLAN 15266	158 Woods Avenue	004-211-642
LOT 21, DISTRICT LOT 127, COMOX DISTRICT, PLAN 10790	127 Woods Avenue	001-085-751
LOT 3, DISTRICT LOT 118, COMOX DISTRICT, PLAN 14334	85 Willemar Avenue	004-414-616

Legal Description	Address	PID
LOT 9, BLOCK A, DISTRICT LOT 127, COMOX DISTRICT, PLAN 1447	450 Pidcock Avenue	007-415-681
STRATA LOT 1 DISTRICT LOT 118 COMOX DISTRICT STRATA PLAN VIS5984 TOGETHER WITH AN INTEREST IN THE COMMON PROPERTY IN PROPORTION TO THE UNIT ENTITLEMENT OF THE STRATA LOT AS SHOWN ON FORM V	1390 Robert Lang Drive	026-638-835
LOT 3 BLOCK D DISTRICT LOT 127 COMOX DISTRICT PLAN 1447	1031 4th Street	007-416-440
LOT F, DISTRICT LOT 118, COMOX DISTRICT, PLAN 21709	1955 Robert Lang Drive	003-451-283
LOT 1, DISTRICT LOT 127, COMOX DISTRICT, PLAN 22703	175 Urquhart Avenue	003-305-775
LOT A DISTRICT LOT 127 COMOX DISTRICT PLAN 26364	220 Urquhart Avenue	002-751-623
LOT 10, BLOCK "A", LOT 127, COMOX DISTRICT, PLAN 1447	420 Pidcock Avenue	002-725-665
LOT 4, DISTRICT LOT 127, COMOX DISTRICT, PLAN 31240	253 Towler Place	000-012-424
LOT 1, BLOCK D, PLAN VIP1447, DISTRICT LOT 127, COMOX LAND DISTRICT	1019 4th Street	006-220-321
LOT G, DISTRICT LOT 118, COMOX DISTRICT, PLAN 21709	1925 Robert Lang Drive	003-451-275
LOT A, DISTRICT LOT 118, COMOX DISTRICT, PLAN 29710	5 Rod & Gun Road	001-353-501
STRATA LOT A, DISTRICT LOT 127, COMOX DISTRICT, STRATA PLAN VIS2072 TOGETHER WITH AN INTEREST IN THE COMMON PROPERTY IN PROPORTION TO THE UNIT ENTITLEMENT OF THE STRATA LOT AS SHOWN ON FORM 1.	142 Woods Avenue	017-093-643
LOT 22, DISTRICT LOT 127, COMOX DISTRICT, PLAN 10790	1240 1st Street	000-337-358
LOT 2 DISTRICT LOT 118 COMOX DISTRICT PLAN 14334	65 Willemar Avenue	000-811-114
	955 5th Street	003-541-860
LOT 1, BLOCK D, DISTRICT LOT 127, COMOX DISTRICT, PLAN 1447	1007 4th Street	006-220-321
LOT 2, DISTRICT LOT 127, COMOX DISTRICT, PLAN 22703	164 Urquhart Avenue	003-315-151
LOT 4, BLOCK A, DISTRICT LOT 127, COMOX DISTRICT, PLAN 1447	943 5th Street	003-541-860
LOT C, DISTRICT LOT 118, COMOX DISTRICT, PLAN 15381, EXCEPTING ANY PORTION OF THE BED OF PUNTLEDGE RIVER AS SHOWN ON SAID PLAN (SEE DF 90042)	1801 Robert Lang Drive	004-253-876
LOT B DISTRICT LOT 118 COMOX DISTRICT PLAN 15381 EXCEPTING ANY PORTION OF THE BED OF PUNTLEDGE RIVER AS SHOWN ON SAID PLAN (SEE DF 90042)	1845 Robert Lang Drive	004-253-850
LOT 1, DISTRICT LOT 127, COMOX DISTRICT, PLAN 31240	240 Towler Place	001-170-988
LOT 5, DISTRICT LOT 118, COMOX DISTRICT, PLAN 14334	100 Willemar Avenue	004-402-766
LOT 2, DISTRICT LOT 127, COMOX DISTRICT, PLAN 31240	244 Towler Place	000-762-270
LOT D DISTRICT LOT 118 COMOX DISTRICT PLAN 15381 EXCEPT ANY PORTION OF THE BED OF PUNTLEDGE RIVER AS SHOWN ON SAID PLAN (SEE DF 90042)	1755 Robert Lang Drive	004-254-066
LOT 8, BLOCK D, DISTRICT LOT 127, COMOX DISTRICT, PLAN 1447	1044 3rd Street	
LOT E, DISTRICT LOT 118, COMOX DISTRICT, PLAN 15381, EXCEPTING ANY PORTION OF THE BED OF THE PUNTLEDGE RIVER AS SHOWN ON SAID PLAN (SEE DF 90042)	1701 Robert Lang Drive	004-255-682
LOT 3, BLOCK A, DISTRICT LOT 127, COMOX DISTRICT, PLAN 1447	931 5th Street	007-415-575
LOT 2, DISTRICT LOT 127, COMOX DISTRICT, PLAN 15266	126 Woods Avenue	004-206-061
LOT 1, DISTRICT LOT 118, COMOX DISTRICT, PLAN 14334	1330 Robert Lang Drive	000-727-121
LOT 4, DISTRICT LOT 127, COMOX DISTRICT, PLAN 23324	190 Urquhart Avenue	003-081-656
LOT F, DISTRICT LOT 118, COMOX DISTRICT, PLAN 15381, EXCEPTING ANY PORTION OF THE BED OF THE PUNTLEDGE RIVER AS SHOWN ON PLAN (SEE DF 90042)	1655 Robert Lang Drive	004-257-260

Legal Description	Address	PID
LOT A DISTRICT LOT 118 COMOX DISTRICT PLAN 15381 EXCEPTING ANY PORTION OF THE BED OF PUNTLEDGE RIVER AS SHOWN ON SAID PLAN (SEE DF 90042)	1895 Robert Lang Drive	004-253-817
LOT 7, BLOCK D, DISTRICT LOT 127, COMOX DISTRICT, PLAN 1447	1032 3rd Street	007-416-491
LOT D, DISTRICT LOT 127, COMOX DISTRICT, PLAN 13305, EXCEPT THOSE PARTS IN PLANS 29419 AND 30480	1052 3rd Street	004-370-333
LOT 3, DISTRICT LOT 127, COMOX DISTRICT, PLAN 22703	155 Urquhart Avenue	000-264-873
LOT 2, BLOCK A, DISTRICT LOT 127, COMOX DISTRICT, PLAN 1447	919 5th Street	000-042-315
LOT G, DISTRICT LOT 118, COMOX DISTRICT, PLAN 15381, EXCEPT ANY PORTION OF THE BED OF PUNTLEDGE RIVER AS SHOWN ON SAID PLAN (SEE DF 90042)	1601 Robert Lang Drive	001-348-175
LOT 7, BLOCK C, PLAN VIP1447, DISTRICT LOT 127, COMOX LAND DISTRICT	380 Pidcock Avenue	001-568-612
LOT 3, DISTRICT LOT 127, COMOX DISTRICT, PLAN 31240	248 Towler Place	001-170-996
LOT 6, DISTRICT LOT 118, COMOX DISTRICT, PLAN 14334	80 Willemar Avenue	000-679-526
LOT H, DISTRICT LOT 118, COMOX DISTRICT, PLAN 15381 EXCEPT ANY PORTION OF THE BED OF PUNTLEDGE RIVER AS SHOWN ON SAID PLAN (SEE DF 90042)	1555 Robert Lang Drive	004-253-604
LOT 1, DISTRICT LOT 127, COMOX DISTRICT, PLAN 15266	1210 1st Street	004-211-596
STRATA LOT 1 DISTRICT LOT 127 COMOX DISTRICT STRATA PLAN EPS3041 TOGETHER WITH AN INTEREST IN THE COMMON PROPERTY IN PROPORTION TO THE UNIT ENTITLEMENT OF THE STRATA LOT AS SHOWN ON FORM V	904 4th Street	029-692-971
LOT 7, BLOCK C, DISTRICT LOT 127, COMOX DISTRICT, PLAN 1447	979 4th Street	001-568-612
LOT 3, DISTRICT LOT 127, COMOX DISTRICT, PLAN 23324	180 Urquhart Avenue	001-348-035
LOT A (DD EV83635) BLOCK D DISTRICT LOT 127 COMOX DISTRICT PLAN 1447	345 Pidcock Avenue	025-709-739
LOT I, DISTRICT LOT 118, COMOX DISTRICT, PLAN 15381, EXCEPTING ANY PORTION OF THE BED OF PUNTLEDGE RIVER SHOWN ON SAID PLAN (SEE DF 90042)	1501 Robert Lang Drive	000-638-315
LOT 1, DISTRICT LOT 127, COMOX DISTRICT, PLAN 29419	1056 2nd Street	001-396-102
LOT 4, DISTRICT LOT 127, COMOX DISTRICT, PLAN 22703	127 Urquhart Avenue	003-305-813
LOT 6, BLOCK C, DISTRICT LOT 127, COMOX DISTRICT, PLAN 1447	967 4th Street	000-616-346
LOT A, DISTRICT LOT 118, COMOX DISTRICT, PLAN 29668 EXCEPTING ANY PORTION OF THE BED OF PUNTLEDGE RIVER AS SHOWN ON SAID PLAN (SEE DF 90042)	1455 Robert Lang Drive	001-369-814
LOT 7, DISTRICT LOT 118, COMOX DISTRICT, PLAN 14334	60 Willemar Avenue	000-324-825
LOT 5, BLOCK C, DISTRICT LOT 127, COMOX DISTRICT, PLAN 1447	955 4th Street	000-616-338
LOT B, DISTRICT LOT 118, COMOX DISTRICT, PLAN 29668 EXCEPTING ANY PORTION OF THE BED OF PUNTLEDGE RIVER AS SHOWN ON SAID PLAN (SEE DF 90042)	1401 Robert Lang Drive	001-369-849
LOT A, DISTRICT LOT 127, COMOX DISTRICT, PLAN 30480	1050 2nd Street	001-247-883
LOT 2, DISTRICT LOT 127, COMOX DISTRICT, PLAN 23324	160 Urquhart Avenue	003-081-648
LOT 4, BLOCK C, DISTRICT LOT 127, COMOX DISTRICT, PLAN 1447	943 4th Street	007-416-300
LOT A, DISTRICT LOT 127, COMOX DISTRICT, PLAN 21434	1190 1st Street	003-406-041
LOT B, DISTRICT LOT 127, COMOX DISTRICT, PLAN 27424	340 Pidcock Avenue	002-104-105
LOT 13, DISTRICT LOT 118, COMOX DISTRICT, PLAN 14334	1375 Robert Lang Drive	000-179-141
LOT A, DISTRICT LOT 127, COMOX DISTRICT, PLAN 24374	1030 2nd Street	003-029-638
LOT 3, BLOCK C, DISTRICT LOT 127, COMOX DISTRICT, PLAN 1447	931 4th Street	007-416-288
LOT 8, DISTRICT LOT 118, COMOX DISTRICT, PLAN 14334	40 Willemar Avenue	002-502-674

Legal Description	Address	PID
LOT 12, DISTRICT LOT 118, COMOX DISTRICT, PLAN 14334	1335 Robert Lang Drive	004-407-164
LOT 2, BLOCK C, DISTRICT LOT 127, COMOX DISTRICT, PLAN 1447	907 4th Street	001-927-442
LOT A, DISTRICT LOT 127, COMOX DISTRICT, PLAN 27424	320 Pidcock Avenue	000-433-951
LOT B, DISTRICT LOT 127, COMOX DISTRICT, PLAN 24374	1018 2nd Street	003-029-646
STRATA LOT B DISTRICT LOT 127 COMOX DISTRICT STRATA PLAN VIS6743 TOGETHER WITH AN INTEREST IN THE COMMON PROPERTY IN PROPORTION TO THE UNIT ENTITLEMENT OF THE STRATA LOT AS SHOWN ON FORM V	120 Urquhart Avenue	027-781-968
LOT 1, BLOCK C, DISTRICT LOT 127, COMOX DISTRICT, PLAN 1447	377 Menzies Avenue	001-927-434
LOT 11, DISTRICT LOT 118, COMOX DISTRICT, PLAN 14334	1301 Robert Lang Drive	000-625-931
LOT 13 BLOCK C DISTRICT LOT 127 COMOX DISTRICT PLAN 1447	956 3rd Street	007-418-132
LOT 1, BLOCK F, DISTRICT LOT 127, COMOX DISTRICT, PLAN 1447	1006 2nd Street	007-417-446
LOT 12, BLOCK C, DISTRICT LOT 127, COMOX DISTRICT, PLAN 1447	944 3rd Street	007-416-407
LOT 1, DISTRICT LOT 127, COMOX DISTRICT, PLAN 23324	1150 1st Street	000-056-383
LOT 11, BLOCK C, DISTRICT LOT 127, COMOX DISTRICT, PLAN 1447	932 3rd Street	007-416-393
STRATA LOT A, DISTRICT LOT 127, COMOX DISTRICT, STRATA PLAN VIS2258, TOGETHER WITH AN INTEREST IN THE COMMON PROPERTY IN PROPORTION TO THE UNIT ENTITLEMENT OF THE STRATA LOT AS SHOWN ON FORM 1	345 Menzies Avenue	017-658-276
LOT 1, DISTRICT LOT 127, COMOX DISTRICT, PLAN 8668 EXCEPT PART SHOWN OUTINED IN RED ON PLAN 1506R	1059 2nd Street	005-414-008
LOT 8, BLOCK E, DISTRICT LOT 127, COMOX DISTRICT, PLAN 1447	280 Pidcock Avenue	007-417-322
LOT 1, DISTRICT LOT 127, COMOX DISTRICT, PLAN VIP58896	1120 1st Street	018-752-713
STRATA LOT A DISTRICT LOT 127 COMOX DISTRICT STRATA PLAN VIS3964 TOGETHER WITH AN INTEREST IN THE COMMON PROPERTY IN PROPORTION TO THE UNIT ENTITLEMENT OF THE STRATA LOT AS SHOWN ON FORM 1	1102 1st Street	023-405-791
STRATA LOT B DISTRICT LOT 127 COMOX DISTRICT STRATA PLAN VIS3810 TOGETHER WITH AN INTEREST IN THE COMMON PROPERTY IN PROPORTION TO THE UNIT ENTITLEMENT OF THE STRATA LOT AS SHOWN ON FORM 1	1098 1st Street	023-204-613
LOT 7, BLOCK E, DISTRICT LOT 127, COMOX DISTRICT, PLAN 1447	979 3rd Street	007-390-165
LOT 1, DISTRICT LOT 127, COMOX DISTRICT, PLAN VIP52289	325 Menzies Avenue	017-325-978
LOT 10, DISTRICT LOT 118, COMOX DISTRICT, PLAN 14334	10 Willemar Avenue	000-397-407
LOT A, DISTRICT LOT 127, COMOX DISTRICT, PLAN 28723	1043 2nd Street	001-621-963
THAT PART OF LOT 1, DISTRICT LOT 127, COMOX DISTRICT, PLAN 8668 SHOWN OUTLINED IN RED ON PLAN 1506R	1053 2nd Street	005-414-075
LOT 2, DISTRICT LOT 127, COMOX DISTRICT, PLAN VIP58896	1090 1st Street	018-752-721
LOT A (DD EX127636) BLOCK E DISTRICT LOT 127 COMOX DISTRICT PLAN 1447	967 3rd Street	026-438-291
LOT B, DISTRICT LOT 127, COMOX DISTRICT, PLAN 7481	270 Pidcock Avenue	003-470-504
LOT 9, DISTRICT LOT 118, COMOX DISTRICT, PLAN 14334	1285 Robert Lang Drive	004-414-624

Legal Description	Address	PID
LOT 4, BLOCK E, DISTRICT LOT 127, COMOX DISTRICT, PLAN 1447	943 3rd Street	000-945-749
LOT B, DISTRICT LOT 127, COMOX DISTRICT, PLAN 28723	185 Pidcock Avenue	001-621-971
LOT A DISTRICT LOT 127 COMOX DISTRICT PLAN 12812	1070 1st Street	004-662-768
	931 3rd Street	000-945-676
LOT A, DISTRICT LOT 127, COMOX DISTRICT, PLAN 7481	980 2nd Street	005-774-004
LOT 2, BLOCK E, DISTRICT LOT 127, COMOX DISTRICT, PLAN 1447	919 3rd Street	000-945-676
LOT B DISTRICT LOT 127 COMOX DISTRICT PLAN 12812	1062 1st Street	004-662-776
LOT B (BEING A CONSOLIDATION OF LOTS 13 AND 14, SEE FB31925) BLOCK E DISTRICT LOT 127 COMOX DISTRICT PLAN 1447	968 2nd Street	027-025-900
STRATA LOT A, DISTRICT LOT 127, COMOX DISTRICT, STRATA PLAN VIS2388 TOGETHER WITH AN INTEREST IN THE COMMON PROPERTY IN PROPORTION TO THE UNIT ENTITLEMENT OF THE STRATA LOT AS SHOWN ON FORM 1	907 3rd Street	017-829-674
LOT C, DISTRICT LOT 127, COMOX DISTRICT, PLAN 12812	1050 1st Street	004-662-784
LOT 12, BLOCK E, DISTRICT LOT 127, COMOX DISTRICT, PLAN 1447	944 2nd Street	
LOT 11, BLOCK E, DISTRICT LOT 127, COMOX DISTRICT, PLAN 1447	932 2nd Street	005-315-786
STRATA LOT 2, DISTRICT LOT 127, COMOX DISTRICT, STRATA PLAN VIS2647 TOGETHER WITH AN INTEREST IN THE COMMON PROPERTY IN PROPORTION TO THE UNIT ENTITLEMENT OF THE STRATA LOT AS SHOWN ON FORM 1	1012 1st Street	018-161-570
LOT 10 BLOCK E DISTRICT LOT 127 COMOX DISTRICT PLAN 1447	920 2nd Street	007-434-251
LOT 8, BLOCK G, DISTRICT LOT 127, COMOX DISTRICT, PLAN 1447	991 2nd Street	
STRATA LOT A DISTRICT LOT 127 COMOX DISTRICT STRATA PLAN EPS360 TOGETHER WITH AN INTEREST IN THE COMMON PROPERTY IN PROPORTION TO THE UNIT ENTITLEMENT OF THE STRATA LOT AS SHOWN ON FORM V	1008 1st Street	028-517-652
STRATA LOT A DISTRICT LOT 127 COMOX DISTRICT STRATA PLAN VIS4688 TOGETHER WITH AN INTEREST IN THE COMMON PROPERTY IN PROPORTION TO THE UNIT ENTITLEMENT OF THE STRATA LOT AS SHOWN ON FORM 1	1004 1st Street	024-295-248
LOT 7, BLOCK G, DISTRICT LOT 127, COMOX DISTRICT, PLAN 1447	979 2nd Street	001-153-269
STRATA LOT B BLOCK E DISTRICT LOT 127 COMOX DISTRICT STRATA PLAN EPS7914 TOGETHER WITH AN INTEREST IN THE COMMON PROPERTY IN PROPORTION TO THE UNIT ENTITLEMENT OF THE STRATA LOT AS SHOWN ON FORM V	908 2nd Street	031-658-164
LOT 1, SECTION 118, COMOX DISTRICT, PLAN 41256	1095 1st Street	000-624-853
LOT 5, BLOCK G, PLAN VIP1447, DISTRICT LOT 127, COMOX LAND DISTRICT	967 2nd Street	007-417-543
LOT 5, BLOCK G, DISTRICT LOT 127, COMOX DISTRICT, PLAN 1447	955 2nd Street	007-417-543
LOT 2, SECTION 118, COMOX DISTRICT, PLAN 41256	1085 1st Street	000-624-861
LOT 4, BLOCK G, DISTRICT LOT 127, COMOX DISTRICT, PLAN 1447	943 2nd Street	000-657-565
LOT 3, SECTION 118, COMOX DISTRICT, PLAN 41256 EXCEPT PLAN VIP55602	1075 1st Street	000-624-870
LOT 3, BLOCK G, PLAN VIP1447, DISTRICT LOT 127, COMOX LAND DISTRICT	931 2nd Street	000-657-557

Legal Description	Address	PID
LOT A DISTRICT LOT 127 COMOX DISTRICT PLAN EPP135056	990 1st Street	032-144-288
STRATA LOT 1 DISTRICT LOT 127 COMOX DISTRICT STRATA PLAN EPS5978 TOGETHER WITH AN INTEREST IN THE COMMON PROPERTY IN PROPORTION TO THE UNIT ENTITLEMENT OF THE STRATA LOT AS SHOWN ON FORM V	B - 919 2nd Street	030-826-365
STRATA LOT 1 DISTRICT LOT 127 COMOX DISTRICT STRATA PLAN EPS5644 TOGETHER WITH AN INTEREST IN THE COMMON PROPERTY IN PROPORTION TO THE UNIT ENTITLEMENT OF THE STRATA LOT AS SHOWN ON FORM V	B - 917 2nd Street	030-686-822
LOT 12, BLOCK G, DISTRICT LOT 127, COMOX DISTRICT, PLAN 1447	970 1st Street	
LOT 11, BLOCK G, DISTRICT LOT 127, COMOX DISTRICT, PLAN 1447	950 1st Street	007-417-586
LOT 1 SECTION 118 COMOX DISTRICT PLAN 32875	1001 1st Street	000-063-533
LOT A DISTRICT LOT 127 COMOX DISTRICT PLAN VIP67879	930 1st Street	024-276-162
LOT 1 DISTRICT LOT 127 COMOX DISTRICT PLAN EPP2275	748 3rd Street	028-077-334
STRATA LOT A DISTRICT LOT 127 COMOX DISTRICT STRATA PLAN VIS4725 TOGETHER WITH AN INTEREST IN THE COMMON PROPERTY IN PROPORTION TO THE UNIT ENTITLEMENT OF THE STRATA LOT AS SHOWN ON FORM 1	910 1st Street	024-359-548
LOT 4, DISTRICT LOT 127, COMOX DISTRICT, PLAN 5149	877 3rd Street	006-035-337
LOT A DISTRICT LOT 118, COMOX DISTRICT, PLAN 15540, EXCEPT ANY PORTION OF THE BED OF THE PUNTLEDGE RIVER AS SHOWN ON SAID PLAN (SEE DF 90584)	975 1st Street	004-570-383
LOT 5, DISTRICT LOT 127, COMOX DISTRICT, PLAN 5149	865 3rd Street	002-059-690
LOT 6 DISTRICT LOT 127 COMOX DISTRICT PLAN 5149	853 3rd Street	001-826-271
LOT 1 DISTRICT LOT 118 COMOX DISTRICT PLAN 37180	955 1st Street	001-041-576
LOT 26, DISTRICT LOT 127, COMOX DISTRICT, PLAN 3661	837 3rd Street	006-183-484
LOT 25, DISTRICT LOT 127, COMOX DISTRICT, PLAN 3661	825 3rd Street	006-183-476
LOT 24, DISTRICT LOT 127, COMOX DISTRICT, PLAN 3661	811 3rd Street	003-693-376
PARCEL B (DD 4351N) OF DISTRICT LOT 127, COMOX DISTRICT, EXCEPT THAT PART SHOWN OUTLINED IN RED ON PLAN DEPOSITED UNDER DD NO. 12222N AND EXCEPT PART IN PLANS 3382 AND EPP2275	325 Johnston Avenue	009-534-725
LOT 23, DISTRICT LOT 127, COMOX DISTRICT, PLAN 3661	789 3rd Street	006-183-450
LOT 22, DISTRICT LOT 127, COMOX DISTRICT, PLAN 3661	777 3rd Street	006-183-441
LOT A, DISTRICT LOT 118, COMOX DISTRICT, PLAN 42121	925 1st Street	001-195-468
PARCEL L (DD 5401N), SECTION 61, COMOX DISTRICT THAT PART OF LOT B, DISTRICT LOT 127, COMOX DISTRICT, PLAN 2303, LYING TO THE NORTH WEST OF PLAN 5149	320 Johnston Avenue	000-060-593
LOT B, SECTION 61, COMOX DISTRICT, PLAN 2233	850 3rd Street	002-059-690
LOT A OF SECTION 61 COMOX DISTRICT PLAN 11937 EXCEPT PARCEL A (DD 363104-I)	325 Harmston Avenue	006-444-890
PARCEL "A" (DD 363104-I) OF LOT "A", SECTION 61, COMOX DISTRICT, PLAN 11937	555 3rd Street	000-580-261
PARCEL A (DD 8420N) OF DISTRICT LOT 127, COMOX DISTRICT EXCEPT THOSE PARTS IN PLANS 3661 AND 46278	551 3rd Street	002-329-948
LOT 2 SECTION 61 COMOX DISTRICT PLAN VIP88574	310 Johnston Avenue	004-687-418
LOT A SECTION 61 COMOX DISTRICT PLAN VIP68040	543 3rd Street	028-419-928
LOT 1, SECTION 61, COMOX DISTRICT, PLAN 5207	463 2nd Street	024-313-050
LOT A, SECTION 61, COMOX DISTRICT, PLAN 19628	431 2nd Street	005-957-991
LOT B, SECTION 61, COMOX DISTRICT, PLAN 19628	155 Douglas Place	003-610-047
	379 2nd Street	003-610-063

Legal Description	Address	PID
LOT 2 SECTION 61 COMOX DISTRICT PLAN EPP126003	149 Douglas Place	031-911-153
LOT 3, SECTION 61, COMOX DISTRICT, PLAN 3022, EXCEPT PART SHOWN OUTLINED IN RED ON PLAN 152 R	421 2nd Street	006-342-906
LOT 1 SECTION 61 COMOX DISTRICT PLAN EPP126003	145 Douglas Place	031-911-145
LOT 6, SECTION 61, COMOX DISTRICT, PLAN 1513	115 Douglas Place	007-294-328
LOT A, SECTION 61, COMOX DISTRICT, PLAN 43513	307 1st Street	003-790-151
LOT 1, SECTION 61, COMOX DISTRICT, PLAN 36497	267 1st Street	000-410-471
LOT B, SECTION 61, COMOX DISTRICT, PLAN 43513	275 1st Street	003-790-185
LOT 2, SECTION 61, COMOX DISTRICT, PLAN 36497	257 1st Street	000-410-489
LOT 3, SECTION 61, COMOX DISTRICT, PLAN 27892	231 1st Street	002-228-670
LOT 2 SECTION 15 COMOX DISTRICT PLAN EPP32419	780 Nikolaisen Road	029-222-486
LOT 1 SECTION 15 COMOX DISTRICT PLAN EPP32419	768 Chaster Road	029-222-478
LOT 2, SECTION 15, COMOX DISTRICT, PLAN 48973	525 Back Road	014-766-299
LOT 4, SECTION 15, COMOX DISTRICT, PLAN 21336	360 Back Road	003-386-546
LOT 3, SECTION 15, COMOX DISTRICT, PLAN 21336	350 Back Road	003-388-174
LOT 2, SECTION 15, COMOX DISTRICT, PLAN 21336	320 Back Road	003-388-239
LOT 1, SECTION 15, COMOX DISTRICT, PLAN 21336	310 Back Road	003-386-554
LOT 5, SECTION 16, COMOX DISTRICT, PLAN 23717	295 Centennial Drive	003-146-961
LOT 4, SECTION 16, COMOX DISTRICT, PLAN 23717	275 Centennial Drive	003-146-952
LOT 3, SECTION 16, COMOX DISTRICT, PLAN 23717	265 Centennial Drive	000-076-945
LOT 31, SECTION 16, COMOX DISTRICT, PLAN 12788 EXCEPT PART IN PLAN 2720 RW	1551 McLaughlin Drive	004-853-938
LOT 2, SECTION 16, COMOX DISTRICT, PLAN 23717	255 Centennial Drive	000-047-741
LOT 30, SECTION 16, COMOX DISTRICT, PLAN 12788 EXCEPT PART IN PLAN 2720 RW	1557 McLaughlin Drive	004-853-920
LOT 2, SECTION 16, COMOX DISTRICT, PLAN 4413	118 Back Road	004-491-661
LOT 1, SECTION 16, COMOX DISTRICT, PLAN 23717	249 Centennial Drive	003-146-936
LOT 13, SECTION 16, COMOX DISTRICT, PLAN 12788	270 Centennial Drive	002-077-434
LOT 32, SECTION 16, COMOX DISTRICT, PLAN 12788 EXCEPT PART IN PLAN 2720 RW	1565 Valley Crescent	004-853-954
LOT 1, SECTION 16, COMOX DISTRICT, PLAN 4413	1501 Dingwall Road	006-119-654
LOT 12, SECTION 16, COMOX DISTRICT, PLAN 12788	260 Centennial Drive	004-853-709
LOT 29, SECTION 16, COMOX DISTRICT, PLAN 12788	1575 McLaughlin Drive	004-853-911
LOT 48, SECTION 16, COMOX DISTRICT, PLAN 12788 EXCEPT PART IN PLAN 2720 RW	1571 Valley Crescent	004-854-039
STRATA LOT B SECTION 16 COMOX DISTRICT STRATA PLAN VIS5276 TOGETHER WITH AN INTEREST IN THE COMMON PROPERTY IN PROPORTION TO THE UNIT ENTITLEMENT OF THE STRATA LOT AS SHOWN ON FORM V	250 Centennial Drive	025-551-647
LOT 14, SECTION 16, COMOX DISTRICT, PLAN 12788	1588 McLaughlin Drive	004-853-717
LOT 47, SECTION 16, COMOX DISTRICT, PLAN 12788 EXCEPT PART IN PLAN 2720 RW	1575 Valley Crescent	004-854-021
AMENDED LOT 2 (DD 358588I) SECTION 16, COMOX DISTRICT, PLAN 6666	1517 Dingwall Road	005-868-521
STRATA LOT B SECTION 16 COMOX DISTRICT STRATA PLAN EPS265 TOGETHER WITH AN INTEREST IN THE COMMON PROPERTY IN PROPORTION TO THE UNIT ENTITLEMENT OF THE STRATA LOT AS SHOWN ON FORM V	1585 Valley Crescent	028-298-161
LOT 10, SECTION 16, COMOX DISTRICT, PLAN 12788	1591 Oak Place	004-853-687
AMENDED LOT 3 (D.D. 358589I), SECTION 16, COMOX DISTRICT, PLAN 6666	1519 Dingwall Road	004-373-553
LOT 15, SECTION 16, COMOX DISTRICT, PLAN 12788	1592 McLaughlin Drive	001-840-959
LOT 45, SECTION 16, COMOX DISTRICT, PLAN 12788 EXCEPT PART IN PLAN 2720 RW	1595 Valley Crescent	004-854-004
LOT 33, SECTION 16, COMOX DISTRICT, PLAN 12788	1590 Valley Crescent	000-159-051
LOT A, SECTION 16, COMOX DISTRICT, PLAN VIP56511	1580 Valley Crescent	018-246-915
LOT 9, SECTION 16, COMOX DISTRICT, PLAN 12788	1601 Oak Place	004-853-679
LOT 16, SECTION 16, COMOX DISTRICT, PLAN 12788	1608 McLaughlin Drive	004-853-733

Legal Description	Address	PID
LOT 44, SECTION 16, COMOX DISTRICT, PLAN 12788	1605 Valley Crescent	000-525-731
LOT 34 SECTION 16 COMOX DISTRICT PLAN 12788	1610 Valley Crescent	000-441-589
STRATA LOT B, SECTION 16, COMOX DISTRICT, STRATA PLAN VIS2827, TOGETHER WITH AN INTEREST IN THE COMMON PROPERTY IN PROPORTION TO THE UNIT ENTITLEMENT OF THE STRATA LOT AS SHOWN ON FORM 1	1601 McLaughlin Drive	018-340-610
LOT 8, SECTION 16, COMOX DISTRICT, PLAN 12788	1603 Oak Place	004-849-116
LOT 17, SECTION 16, COMOX DISTRICT, PLAN 12788	1610 McLaughlin Drive	000-191-701
LOT 43, SECTION 16, COMOX DISTRICT, PLAN 12788	1615 Valley Crescent	004-853-997
LOT 20, SECTION 16, COMOX DISTRICT, PLAN 29727	495 Panorama Crescent	000-143-952
LOT 35, SECTION 16, COMOX DISTRICT, PLAN 12788	1620 Valley Crescent	003-686-248
LOT 26, SECTION 16, COMOX DISTRICT, PLAN 12788	1625 McLaughlin Drive	003-941-566
LOT 19 SECTION 16 COMOX DISTRICT PLAN 29727	485 Panorama Crescent	000-143-944
LOT 18, SECTION 16, COMOX DISTRICT, PLAN 12788	1620 McLaughlin Drive	004-516-257
LOT 4, SECTION 16, COMOX DISTRICT, PLAN 12788	1649 Oak Place	004-849-094
LOT 36, SECTION 16, COMOX DISTRICT, PLAN 12788	1626 Valley Crescent	000-415-031
LOT 7, SECTION 16, COMOX DISTRICT, PLAN 12788	1609 Oak Place	000-780-332
LOT 42, SECTION 16, COMOX DISTRICT, PLAN 12788	1623 Valley Crescent	004-853-989
LOT 18 SECTION 16 COMOX DISTRICT PLAN 29727	475 Panorama Crescent	000-143-928
LOT 25, SECTION 16, COMOX DISTRICT, PLAN 12788	1635 McLaughlin Drive	000-891-444
LOT 6 SECTION 16 COMOX DISTRICT PLAN 12788	1633 Oak Place	004-849-108
LOT 1, SECTION 16, COMOX DISTRICT, PLAN 49684	1626 McLaughlin Drive	015-446-239
LOT 5, SECTION 16, COMOX DISTRICT, PLAN 12788	1645 Oak Place	001-131-745
LOT 17, SECTION 16, COMOX DISTRICT, PLAN 29727	465 Panorama Crescent	000-143-910
STRATA LOT B, SECTION 16, COMOX DISTRICT, STRATA PLAN VIS2581, TOGETHER WITH AN INTEREST IN THE COMMON PROPERTY IN PROPORTION TO THE UNIT ENTITLEMENT OF THE STRATA LOT AS SHOWN ON FORM 1	274 Nim-Nim Place	018-045-898
LOT 41, SECTION 16, COMOX DISTRICT, PLAN 12788	1625 Valley Crescent	002-278-618
LOT 37, SECTION 16, COMOX DISTRICT, PLAN 12788	1630 Valley Crescent	004-606-868
LOT 16, SECTION 16, COMOX DISTRICT, PLAN 29727	455 Panorama Crescent	000-143-898
LOT 24, SECTION 16, COMOX DISTRICT, PLAN 12788	1655 McLaughlin Drive	004-853-873
LOT A, SECTION 16, COMOX DISTRICT, PLAN 19944, EXCEPT PART IN PLAN 49684	1630 McLaughlin Drive	003-647-943
LOT 21 SECTION 16 COMOX DISTRICT PLAN 29727	398 Nim-Nim Avenue	000-143-782
STRATA LOT B SECTION 16 COMOX DISTRICT STRATA PLAN VIS5677 TOGETHER WITH AN INTEREST IN THE COMMON PROPERTY IN PROPORTION TO THE UNIT ENTITLEMENT OF THE STRATA LOT AS SHOWN ON FORM V	275 Nim-Nim Place	026-099-152
STRATA LOT B, SECTION 16, COMOX DISTRICT, STRATA PLAN VIS2743, TOGETHER WITH AN INTEREST IN THE COMMON PROPERTY IN PROPORTION TO THE UNIT ENTITLEMENT OF THE STRATA LOT AS SHOWN ON FORM 1	276 Nim-Nim Place	018-259-341
STRATA LOT A SECTION 16 COMOX DISTRICT STRATA PLAN VIS6086 TOGETHER WITH AN INTEREST IN THE COMMON PROPERTY IN PROPORTION TO THE UNIT ENTITLEMENT OF THE STRATA LOT AS SHOWN ON FORM V	432 Panorama Crescent	026-779-242
LOT 17, SECTION 16, COMOX DISTRICT, PLAN 40324	284 Nim-Nim Place	000-132-179
LOT 16, SECTION 16, COMOX DISTRICT, PLAN 40324	282 Nim-Nim Place	000-132-161
LOT 40, SECTION 16, COMOX DISTRICT, PLAN 12788	1635 Valley Crescent	001-901-494
STRATA LOT B, SECTION 16, COMOX DISTRICT, STRATA PLAN VIS2586 TOGETHER WITH AN INTEREST IN THE COMMON PROPERTY IN PROPORTION TO THE UNIT ENTITLEMENT OF THE STRATA LOT AS SHOWN ON FORM 1	280 Nim-Nim Place	018-059-317
LOT 14, SECTION 16, COMOX DISTRICT, PLAN 40324	278 Nim-Nim Place	000-132-144

Legal Description	Address	PID
LOT 21, SECTION 16, COMOX DISTRICT, PLAN 12788	1660 McLaughlin Drive	004-853-784
STRATA LOT B, SECTION 16, COMOX DISTRICT, STRATA PLAN VIS2266, TOGETHER WITH AN INTEREST IN THE COMMON PROPERTY IN PROPORTION TO THE UNIT ENTITLEMENT OF THE STRATA LOT AS SHOWN ON FORM 1	415 Panorama Crescent	017-689-813
LOT 22, SECTION 16, COMOX DISTRICT, PLAN 29727	388 Nim-Nim Avenue	000-438-341
LOT 18, SECTION 16, COMOX DISTRICT, PLAN 40324	286 Nim-Nim Place	000-132-187
LOT 39, SECTION 16, COMOX DISTRICT, PLAN 12788	1655 Valley Crescent	004-853-971
STRATA LOT 1, SECTION 16, COMOX DISTRICT, STRATA PLAN VIS3389 TOGETHER WITH AN INTEREST IN THE COMMON PROPERTY IN PROPORTION TO THE UNIT ENTITLEMENT OF THE STRATA LOT AS SHOWN ON FORM 1	395 Nim-Nim Avenue	018-908-403
LOT 13, SECTION 16, COMOX DISTRICT, PLAN 29727	411 Panorama Crescent	000-143-545
STRATA LOT B, SECTION 16, COMOX DISTRICT, STRATA PLAN VIS2617, TOGETHER WITH AN INTEREST IN THE COMMON PROPERTY IN PROPORTION TO THE UNIT ENTITLEMENT OF THE STRATA LOT AS SHOWN ON FORM 1	277 Nim-Nim Place	018-112-773
LOT 23, SECTION 16, COMOX DISTRICT, PLAN 12788	1675 Valley Crescent	004-853-849
LOT 23, SECTION 16, COMOX DISTRICT, PLAN 29727	378 Nim-Nim Avenue	000-143-804
LOT 22, SECTION 16, COMOX DISTRICT, PLAN 12788	1670 McLaughlin Drive	004-853-814
LOT 19, SECTION 16, COMOX DISTRICT, PLAN 40324	288 Nim-Nim Place	000-132-195
LOT 38, SECTION 16, COMOX DISTRICT, PLAN 12788	1665 Valley Crescent	004-853-962
LOT 9, SECTION 16, COMOX DISTRICT, PLAN 40324	279 Nim-Nim Place	000-132-080
LOT 6, SECTION 16, COMOX DISTRICT, PLAN 40324	285 Nim-Nim Place	000-132-055
LOT 29, SECTION 16, COMOX DISTRICT, PLAN 29727	385 Nim-Nim Avenue	001-354-876
LOT 31 SECTION 16 COMOX DISTRICT PLAN 29727	398 Panorama Crescent	001-354-892
LOT 24, SECTION 16, COMOX DISTRICT, PLAN 29727	368 Nim-Nim Avenue	001-354-841
LOT 12, SECTION 16, COMOX DISTRICT, PLAN 29727	401 Panorama Crescent	001-354-817
LOT C, SECTION 16, COMOX DISTRICT, PLAN 25057	1683 McLaughlin Drive	002-864-479
STRATA LOT B, SECTION 16, COMOX DISTRICT, STRATA PLAN VIS2191, TOGETHER WITH AN INTEREST IN THE COMMON PROPERTY IN PROPORTION TO THE UNIT ENTITLEMENT OF THE STRATA LOT AS SHOWN ON FORM 1	281 Nim-Nim Place	017-519-578
LOT A, SECTION 16, COMOX DISTRICT, PLAN 25057	1680 McLaughlin Drive	002-864-461
LOT 5, SECTION 16, COMOX DISTRICT, PLAN 40324	287 Nim-Nim Place	000-132-047
LOT 28, SECTION 16, COMOX DISTRICT, PLAN 29727	375 Nim-Nim Avenue	001-205-340
LOT 32, SECTION 16, COMOX DISTRICT, PLAN 29727	390 Panorama Crescent	001-354-906
LOT B, SECTION 16, COMOX DISTRICT, PLAN 51260	283 Nim-Nim Place	016-581-482
LOT 20, SECTION 16, COMOX DISTRICT, PLAN 40324	290 Nim-Nim Place	000-132-209
LOT F, SECTION 16, COMOX DISTRICT, PLAN 25057	360 Nim-Nim Avenue	002-078-635
LOT E, SECTION 16, COMOX DISTRICT, PLAN 25057	350 Nim-Nim Avenue	000-082-171
LOT 11, SECTION 16, COMOX DISTRICT, PLAN 29727	399 Panorama Crescent	001-354-809
LOT D, SECTION 16, COMOX DISTRICT, PLAN 25057	1697 McLaughlin Drive	002-864-681
LOT 21, SECTION 16, COMOX DISTRICT, PLAN 40324	292 Nim-Nim Place	000-132-217
LOT 27, SECTION 16, COMOX DISTRICT, PLAN 29727	365 Nim-Nim Avenue	000-592-005
LOT 33, SECTION 16, COMOX DISTRICT, PLAN 29727	384 Panorama Crescent	001-354-914
LOT B, SECTION 16, COMOX DISTRICT, PLAN 25057	1690 McLaughlin Drive	002-755-831
STRATA LOT 2, SECTION 16, COMOX DISTRICT, STRATA PLAN VIS2290, TOGETHER WITH AN INTEREST IN THE COMMON PROPERTY IN PROPORTION TO THE UNIT ENTITLEMENT OF THE STRATA LOT AS SHOWN ON FORM 1	289 Nim-Nim Place	017-720-486
LOT 10, SECTION 16, COMOX DISTRICT, PLAN 29727	392 Panorama Crescent	001-354-795
LOT 26, SECTION 16, COMOX DISTRICT, PLAN 29727	355 Nim-Nim Avenue	001-354-868

Legal Description	Address	PID
STRATA LOT A, SECTION 16, COMOX DISTRICT, STRATA PLAN VIS2450 TOGETHER WITH AN INTEREST IN THE COMMON PROPERTY IN PROPORTION TO THE UNIT ENTITLEMENT OF THE STRATA LOT AS SHOWN ON FORM 1	378 Panorama Crescent	017-905-176
LOT 9, SECTION 16, COMOX DISTRICT, PLAN 29727	387 Panorama Crescent	001-354-787
LOT 3, SECTION 16, COMOX DISTRICT, PLAN 40324	291 Nim-Nim Place	000-132-021
LOT G, SECTION 16, COMOX DISTRICT, PLAN 25057	313 Nim-Nim Avenue	002-864-711
LOT 25, SECTION 16, COMOX DISTRICT, PLAN 29727	345 Nim-Nim Avenue	001-354-850
LOT I, SECTION 16, COMOX DISTRICT, PLAN 25057	339 Nim-Nim Avenue	002-864-754
LOT H, SECTION 16, COMOX DISTRICT, PLAN 25057	327 Nim-Nim Avenue	002-864-746
LOT 1, OF SECTION 16, COMOX DISTRICT, PLAN 26538	297 Nim-Nim Place	001-486-187
LOT 35 SECTION 16 COMOX DISTRICT PLAN 29727	370 Panorama Crescent	001-354-931
LOT 2, SECTION 16, COMOX DISTRICT, PLAN 40324	293 Nim-Nim Place	000-132-012
LOT 8, SECTION 16, COMOX DISTRICT, PLAN 29727	383 Panorama Crescent	000-215-899
LOT 10, SECTION 16, COMOX DISTRICT, PLAN 26538	1725 McLaughlin Drive	002-796-368
LOT 1, SECTION 16, COMOX DISTRICT, PLAN 40324	295 Nim-Nim Place	000-132-004
LOT 36, SECTION 16, COMOX DISTRICT, PLAN 29727	350 Panorama Crescent	000-005-592
LOT 2, SECTION 16, COMOX DISTRICT, PLAN 26538	1720 McLaughlin Drive	000-545-872
LOT 7, SECTION 16, COMOX DISTRICT, PLAN 29727	375 Panorama Crescent	000-396-192
LOT 37, SECTION 16, COMOX DISTRICT, PLAN 29727	340 Panorama Crescent	000-566-608
LOT 38, SECTION 16, COMOX DISTRICT, PLAN 29727	328 Panorama Crescent	001-354-949
LOT 39, SECTION 16, COMOX DISTRICT, PLAN 29727	320 Panorama Crescent	000-000-469
LOT 9, SECTION 16, COMOX DISTRICT, PLAN 26538	308 Panorama Crescent	002-796-333
LOT 6, SECTION 16, COMOX DISTRICT, PLAN 29727	365 Panorama Crescent	001-354-779
LOT 3, SECTION 16, COMOX DISTRICT, PLAN 26538	1732 McLaughlin Drive	002-796-228
LOT A, SECTION 16, COMOX DISTRICT, PLAN 26539	265 Panorama Place	002-796-384
STRATA LOT 1, SECTION 16, COMOX DISTRICT, STRATA PLAN VIS2401 TOGETHER WITH AN INTEREST IN THE COMMON PROPERTY IN PROPORTION TO THE UNIT ENTITLEMENT OF THE STRATA LOT AS SHOWN ON FORM 1	355 Panorama Crescent	017-837-456
LOT B, SECTION 16, COMOS DISTRICT, PLAN 26539	255 Panorama Place	002-796-406
LOT 4, SECTION 16, COMOX DISTRICT, PLAN 29727	345 Panorama Crescent	001-354-761
LOT 8, SECTION 16, COMOX DISTRICT, PLAN 26538	301 Panorama Crescent	002-796-317
LOT 3 SECTION 16 COMOX DISTRICT PLAN 29727	335 Panorama Crescent	001-205-331
LOT 2, SECTION 16, COMOX DISTRICT, PLAN 29727	327 Panorama Crescent	001-354-752
LOT C, SECTION 16, COMOX DISTRICT, PLAN 26539	243 Panorama Place	002-796-431
LOT 1, SECTION 16, COMOX DISTRICT, PLAN 29727	321 Panorama Crescent	000-146-595
LOT 4, SECTION 16, COMOX DISTRICT, PLAN 26538	280 Panorama Place	002-467-976
STRATA LOT A, SECTION 16, COMOX DISTRICT, STRATA PLAN VIS2152, TOGETHER WITH AN INTEREST IN THE COMMON PROPERTY IN PROPORTION TO THE UNIT ENTITLEMENT OF THE STRATA LOT AS SHOWN ON FORM 1	260 Panorama Place	017-461-979
LOT 7, SECTION 16, COMOX DISTRICT, PLAN 26538	1757 McLaughlin Drive	002-796-287
LOT D, SECTION 16, COMOX DISTRICT, PLAN 26539	221 Panorama Place	002-796-473
LOT 5, SECTION 16, COMOX DISTRICT, PLAN 26538	1752 McLaughlin Drive	002-796-252
LOT 17, SECTION 16, COMOX DISTRICT, PLAN 27560	1659 Dingwall Road	000-909-521
LOT E, SECTION 16, COMOX DISTRICT, PLAN 26539	209 Panorama Place	002-796-481
LOT 9, SECTION 16, COMOX DISTRICT, PLAN 27560	1764 McLaughlin Drive	002-136-384
LOT 16, SECTION 16, COMOX DISTRICT, PLAN 27560	1665 Dingwall Road	002-137-291
LOT G, SECTION 16, COMOX DISTRICT, PLAN 26539	230 Panorama Place	002-790-386
STRATA LOT 2, SECTION 17, COMOX DISTRICT, STRATA PLAN VIS3176 TOGETHER WITH AN INTEREST IN THE COMMON PROPERTY IN PROPORTION TO THE UNIT ENTITLEMENT OF THE STRATA LOT AS SHOWN ON FORM 1	4604 Northland Place	018-708-897
LOT 15, SECTION 16, COMOX DISTRICT, PLAN 27560	1675 Dingwall Road	002-137-224
LOT F, SECTION 16, COMOX DISTRICT, PLAN 26539	216 Panorama Place	002-790-203
LOT 10, SECTION 16, COMOX DISTRICT, PLAN 27560	1772 McLaughlin Drive	002-136-538

Legal Description	Address	PID
STRATA LOT 1, SECTION 17, COMOX DISTRICT, STRATA PLAN VIS3177 TOGETHER WITH AN INTEREST IN THE COMMON PROPERTY IN PROPORTION TO THE UNIT ENTITLEMENT OF THE STRATA LOT AS SHOWN ON FORM 1	4610 Northland Place	018-710-182
LOT 14, SECTION 16, COMOX DISTRICT, PLAN 27560	1683 Dingwall Road	002-137-003
LOT 4, SECTION 16, COMOX DISTRICT, PLAN 27560	317 Rees Road	002-136-031
STRATA LOT 1, SECTION 17, COMOX DISTRICT, STRATA PLAN VIS3226 TOGETHER WITH AN INTEREST IN THE COMMON PROPERTY IN PROPORTION TO THE UNIT ENTITLEMENT OF THE STRATA LOT AS SHOWN ON FORM 1	4616 Northland Place	018-751-199
LOT 1, SECTION 17, COMOX DISTRICT, PLAN 28405	1660 Dingwall Road	002-311-089
LOT 13 SECTION 16 COMOX DISTRICT PLAN 27560	1695 Dingwall Road	002-136-911
LOT 11, SECTION 16, COMOX DISTRICT, PLAN 27560	1786 McLaughlin Drive	002-136-694
STRATA LOT 1, SECTION 17, COMOX DISTRICT, STRATA PLAN VIS3116 TOGETHER WITH AN INTEREST IN THE COMMON PROPERTY IN PROPORTION TO THE UNIT ENTITLEMENT OF THE STRATA LOT AS SHOWN ON FORM 1	4622 Northland Place	018-653-561
LOT 2, SECTION 17, COMOX DISTRICT, PLAN 28405	1670 Dingwall Road	001-844-946
LOT 3, SECTION 16, COMOX DISTRICT, PLAN 27560	1775 McLaughlin Drive	002-135-680
LOT 12, SECTION 16, COMOX DISTRICT, PLAN 27560	1798 McLaughlin Drive	002-136-821
STRATA LOT 2, SECTION 17, COMOX DISTRICT, STRATA PLAN VIS3117 TOGETHER WITH AN INTEREST IN THE COMMON PROPERTY IN PROPORTION TO THE UNIT ENTITLEMENT OF THE STRATA LOT AS SHOWN ON FORM 1	4628 Northland Place	018-653-359
LOT 15, SECTION 17, COMOX DISTRICT, PLAN 30235	4635 Macintyre Avenue	001-274-813
STRATA LOT 1, SECTION 17, COMOX DISTRICT, STRATA PLAN VIS3227 TOGETHER WITH AN INTEREST IN THE COMMON PROPERTY IN PROPORTION TO THE UNIT ENTITLEMENT OF THE STRATA LOT AS SHOWN ON FORM 1	4634 Northland Place	018-752-365
LOT 2, SECTION 16, COMOX DISTRICT, PLAN 27560	1787 McLaughlin Drive	002-135-531
LOT 3, SECTION 17, COMOX DISTRICT, PLAN 28405	1680 Dingwall Road	000-010-481
LOT 16, SECTION 17, COMOX DISTRICT, PLAN 30235	4639 Macintyre Avenue	000-445-584
STRATA LOT 2, SECTION 17, COMOX DISTRICT, STRATA PLAN VIS3153 TOGETHER WITH AN INTEREST IN THE COMMON PROPERTY IN PROPORTION TO THE UNIT ENTITLEMENT OF THE STRATA LOT AS SHOWN ON FORM 1	4640 Northland Place	018-690-076
LOT 4, SECTION 17, COMOX DISTRICT, PLAN 28405	1690 Dingwall Road	002-311-291
LOT 1, SECTION 16, COMOX DISTRICT, PLAN 27560	1795 McLaughlin Drive	002-135-396
LOT 14, SECTION 17, COMOX DISTRICT, PLAN 30235	4636 Macintyre Avenue	001-274-805
STRATA LOT 1, SECTION 17, COMOX DISTRICT, STRATA PLAN VIS3154 TOGETHER WITH AN INTEREST IN THE COMMON PROPERTY IN PROPORTION TO THE UNIT ENTITLEMENT OF THE STRATA LOT AS SHOWN ON FORM 1	4646 Northland Place	018-690-581
LOT 17, SECTION 17, COMOX DISTRICT, PLAN 30235	4643 Macintyre Avenue	001-274-821
LOT 5 SECTION 17 COMOX DISTRICT PLAN 28405	1698 Dingwall Road	002-311-330
LOT 13, SECTION 17, COMOX DISTRICT, PLAN 30235	4640 Macintyre Avenue	001-274-791
LOT 18, SECTION 17, COMOX DISTRICT, PLAN 30235	4649 Macintyre Avenue	000-247-251
LOT 19, SECTION 17, COMOX DISTRICT, PLAN 28996	4637 McLaughlin Drive	001-465-783
STRATA LOT 2, SECTION 17, COMOX DISTRICT, STRATA PLAN VIS3280, TOGETHER WITH AN INTEREST IN THE COMMON PROPERTY IN PROPORTION TO THE UNIT ENTITLEMENT OF THE STRATA LOT AS SHOWN ON FORM 1	4652 Northland Place	018-810-179
LOT 6, SECTION 17, COMOX DISTRICT, PLAN 28405	1710 Dingwall Road	002-311-526

Legal Description	Address	PID
LOT 12, SECTION 17, COMOX DISTRICT, PLAN 30235	4644 Macintyre Avenue	001-274-783
LOT 19, SECTION 17, COMOX DISTRICT, PLAN 30235	4653 Macintyre Avenue	001-274-830
LOT 20 SECTION 17 COMOX DISTRICT PLAN 28996	4641 McLauchlin Drive	001-465-791
LOT 7, SECTION 17, COMOX DISTRICT, PLAN 28405	1718 Dingwall Road	002-311-640
STRATA LOT A SECTION 17 COMOX DISTRICT STRATA PLAN VIS3565 TOGETHER WITH AN INTEREST IN THE COMMON PROPERTY IN PROPORTION TO THE UNIT ENTITLEMENT OF THE STRATA LOT AS SHOWN ON FORM 1	4658 Northland Place	023-009-144
LOT 11, SECTION 17, COMOX DISTRICT, PLAN 30235	4648 Macintyre Avenue	000-191-671
STRATA LOT B SECTION 17 COMOX DISTRICT STRATA PLAN VIS4398 TOGETHER WITH AN INTEREST IN THE COMMON PROPERTY IN PROPORTION TO THE UNIT ENTITLEMENT OF THE STRATA LOT AS SHOWN ON FORM 1	4657 Macintyre Avenue	023-886-277
LOT 21, SECTION 17, COMOX DISTRICT, PLAN 28996	4645 McLauchlin Drive	001-465-805
STRATA LOT A SECTION 17 COMOX DISTRICT STRATA PLAN VIS4219 TOGETHER WITH AN INTEREST IN THE COMMON PROPERTY IN PROPORTION TO THE UNIT ENTITLEMENT OF THE STRATA LOT AS SHOWN ON FORM 1	4677 Ashwood Place	023-677-341
STRATA LOT A, SECTION 17, COMOX DISTRICT, STRATA PLAN VIS2362, TOGETHER WITH AN INTEREST IN THE COMMON PROPERTY IN PROPORTION TO THE UNIT ENTITLEMENT OF THE STRATA LOT AS SHOWN ON FORM 1	1800 Dingwall Road	017-797-811
LOT 18, SECTION 17, COMOX DISTRICT, PLAN 28996	4638 McLauchlin Drive	001-465-775
STRATA LOT A SECTION 17 COMOX DISTRICT STRATA PLAN VIS3581 TOGETHER WITH AN INTEREST IN THE COMMON PROPERTY IN PROPORTION TO THE UNIT ENTITLEMENT OF THE STRATA LOT AS SHOWN ON FORM 1	4664 Northland Place	023-010-983
LOT 10, SECTION 17, COMOX DISTRICT, PLAN 30235	4652 Macintyre Avenue	001-274-775
STRATA LOT 2, SECTION 17, COMOX DISTRICT, STRATA PLAN VIS2685 TOGETHER WITH AN INTEREST IN THE COMMON PROPERTY IN PROPORTION TO THE UNIT ENTITLEMENT OF THE STRATA LOT AS SHOWN ON FORM 1	4675 Ashwood Place	018-201-342
LOT 21, SECTION 17, COMOX DISTRICT, PLAN 30235	4661 Macintyre Avenue	001-274-864
LOT 22 SECTION 17 COMOX DISTRICT PLAN 28996	4651 McLauchlin Drive	001-465-813
STRATA LOT A, SECTION 17, COMOX DISTRICT, STRATA PLAN VIS2651 TOGETHER WITH AN INTEREST IN THE COMMON PROPERTY IN PROPORTION TO THE UNIT ENTITLEMENT OF THE STRATA LOT AS SHOWN ON FORM 1	4679 Ashwood Place	018-163-629
LOT 27, SECTION 17, COMOX DISTRICT, PLAN 36332	1820 Dingwall Road	000-395-412
LOT 17, SECTION 17, COMOX DISTRICT, PLAN 28996	4642 McLauchlin Drive	001-465-767
STRATA LOT 1, SECTION 17, COMOX DISTRICT, STRATA PLAN VIS2687 TOGETHER WITH AN INTEREST IN THE COMMON PROPERTY IN PROPORTION TO THE UNIT ENTITLEMENT OF THE STRATA LOT AS SHOWN ON FORM 1	4676 Ashwood Place	018-201-369
LOT 9, SECTION 17, COMOX DISTRICT, PLAN 30235	4658 Macintyre Avenue	001-274-767
LOT 22, SECTION 17, COMOX DISTRICT, PLAN 30235	4667 Macintyre Avenue	001-274-872
LOT 23, SECTION 17, COMOX DISTRICT, PLAN 28996	4655 McLauchlin Drive	001-465-821
LOT 26, SECTION 17, COMOX DISTRICT, PLAN 36332	1840 Dingwall Road	000-395-404
STRATA LOT A, SECTION 17, COMOX DISTRICT, STRATA PLAN VIS3411, TOGETHER WITH AN INTEREST IN THE COMMON PROPERTY IN PROPORTION TO THE UNIT ENTITLEMENT OF THE STRATA LOT AS SHOWN ON FORM 1	4685 Ashwood Place	018-929-605

Legal Description	Address	PID
LOT 16, SECTION 17, COMOX DISTRICT, PLAN 28996	4648 McLauchlin Drive	001-465-741
LOT 20, SECTION 17, COMOX DISTRICT, PLAN 36332	4647 Valecourt Crescent	000-395-340
LOT 8, SECTION 17, COMOX DISTRICT, PLAN 30235	4662 Macintyre Avenue	001-274-741
LOT 23, SECTION 17, COMOX DISTRICT, PLAN 30235	4671 Macintyre Avenue	001-274-881
LOT 21, SECTION 17, COMOX DISTRICT, PLAN 36332	4645 Valecourt Crescent	000-395-358
LOT 24, SECTION 17, COMOX DISTRICT, PLAN 28996	4659 McLauchlin Drive	001-465-830
LOT 25, SECTION 17, COMOX DISTRICT, PLAN 36332	4637 Cruickshank Avenue	000-395-391
STRATA LOT B, SECTION 17, COMOX DISTRICT, STRATA PLAN VIS2520 TOGETHER WITH AN INTEREST IN THE COMMON PROPERTY IN PROPORTION TO THE UNIT ENTITLEMENT OF THE STRATA LOT AS SHOWN ON FORM 1	4689 Ashwood Place	017-985-064
STRATA LOT 1, SECTION 17, COMOX DISTRICT, STRATA PLAN VIS2686 TOGETHER WITH AN INTEREST IN THE COMMON PROPERTY IN PROPORTION TO THE UNIT ENTITLEMENT OF THE STRATA LOT AS SHOWN ON FORM 1	4680 Ashwood Place	018-201-172
LOT 15 SECTION 17 COMOX DISTRICT PLAN 28996	4652 McLauchlin Drive	000-269-727
LOT 19, SECTION 17, COMOX DISTRICT, PLAN 36332	4649 Valecourt Crescent	000-395-331
LOT 7, SECTION 17, COMOX DISTRICT, PLAN 30235	4666 Macintyre Avenue	001-274-716
LOT 22, SECTION 17, COMOX DISTRICT, PLAN 36332	4643 Valecourt Crescent	000-395-366
LOT 24, SECTION 17, COMOX DISTRICT, PLAN 30235	4675 Macintyre Avenue	001-274-899
LOT 25, SECTION 17, COMOX DISTRICT, PLAN 28996	4663 McLauchlin Drive	001-465-848
LOT 24, SECTION 17, COMOX DISTRICT, PLAN 36332	4635 Cruickshank Avenue	000-395-382
STRATA LOT A, SECTION 17, COMOX DISTRICT, STRATA PLAN VIS2718 TOGETHER WITH AN INTEREST IN THE COMMON PROPERTY IN PROPORTION TO THE UNIT ENTITLEMENT OF THE STRATA LOT AS SHOWN ON FORM 1	4695 Ashwood Place	018-238-882
STRATA LOT 1, SECTION 17, COMOX DISTRICT, STRATA PLAN VIS2781 TOGETHER WITH AN INTEREST IN THE COMMON PROPERTY IN PROPORTION TO THE UNIT ENTITLEMENT OF THE STRATA LOT AS SHOWN ON FORM 1	4686 Ashwood Place	018-289-860
LOT 14, SECTION 17, COMOX DISTRICT, PLAN 28996	4656 McLauchlin Drive	001-465-732
LOT 18, SECTION 17, COMOX DISTRICT, PLAN 36332	4651 Valecourt Crescent	000-395-323
LOT 6, SECTION 17, COMOX DISTRICT, PLAN 30235	4670 Macintyre Avenue	001-274-708
LOT 25, SECTION 17, COMOX DISTRICT, PLAN 30235	4681 Macintyre Avenue	001-274-902
LOT 23 SECTION 17 COMOX DISTRICT PLAN 36332	4641 Valecourt Crescent	000-395-374
LOT 26, SECTION 17, COMOX DISTRICT, PLAN 28996	4669 McLauchlin Drive	000-052-965
LOT 1, SECTION 17, COMOX DISTRICT, PLAN 36332	4634 Cruickshank Avenue	000-395-161
STRATA LOT 1, SECTION 17, COMOX DISTRICT, STRATA PLAN VIS2519 TOGETHER WITH AN INTEREST IN THE COMMON PROPERTY IN PROPORTION TO THE UNIT ENTITLEMENT OF THE STRATA LOT AS SHOWN ON FORM 1	4699 Ashwood Place	017-984-637
STRATA LOT 1, SECTION 17, COMOX DISTRICT, STRATA PLAN VIS2483, TOGETHER WITH AN INTEREST IN THE COMMON PROPERTY IN PROPORTION TO THE UNIT ENTITLEMENT OF THE STRATA LOT AS SHOWN ON FORM 1	4690 Ashwood Place	017-950-007
LOT 17, SECTION 17, COMOX DISTRICT, PLAN 36332	4653 Valecourt Crescent	000-395-315
LOT 13, SECTION 17, COMOX DISTRICT, PLAN 28996	4662 McLauchlin Drive	001-465-724
LOT 5, SECTION 17, COMOX DISTRICT, PLAN 30235	4674 Macintyre Avenue	000-213-390
LOT 26, SECTION 17, COMOX DISTRICT, PLAN 30235	4685 Macintyre Avenue	001-274-911
LOT 27, SECTION 17, COMOX DISTRICT, PLAN 28996	4673 McLauchlin Drive	001-465-856
LOT 34 SECTION 17 COMOX DISTRICT PLAN 36332	4648 Valecourt Crescent	000-395-480
LOT 2, SECTION 17, COMOX DISTRICT, PLAN 36332	4636 Cruickshank Avenue	000-395-170

Legal Description	Address	PID
STRATA LOT B, SECTION 17, COMOX DISTRICT, STRATA PLAN VIS2671 TOGETHER WITH AN INTEREST IN THE COMMON PROPERTY IN PROPORTION TO THE UNIT ENTITLEMENT OF THE STRATA LOT AS SHOWN ON FORM 1	4703 Ashwood Place	018-185-282
STRATA LOT A, SECTION 17, COMOX DISTRICT, STRATA PLAN VIS2422 TOGETHER WITH AN INTEREST IN THE COMMON PROPERTY IN PROPORTION TO THE UNIT ENTITLEMENT OF THE STRATA LOT AS SHOWN ON FORM 1	4696 Ashwood Place	017-874-629
LOT 16, SECTION 17, COMOX DISTRICT, PLAN 36332	4655 Valecourt Crescent	000-395-307
LOT 12, SECTION 17, COMOX DISTRICT, PLAN 28996	4666 McLauchlin Drive	001-465-716
LOT 4, SECTION 17, COMOX DISTRICT, PLAN 30235	4680 Macintyre Avenue	000-838-462
LOT 27, SECTION 17, COMOX DISTRICT, PLAN 30235	4689 Macintyre Avenue	001-274-929
LOT 33, SECTION 17, COMOX DISTRICT, PLAN 36332	4652 Valecourt Crescent	000-395-471
LOT 28, SECTION 17, COMOX DISTRICT, PLAN 28996	4677 McLauchlin Drive	001-465-864
LOT 3, SECTION 17, COMOX DISTRICT, PLAN 36332	4640 Cruickshank Avenue	000-395-188
STRATA LOT B, SECTION 17, COMOX DISTRICT, STRATA PLAN VIS2872, TOGETHER WITH AN INTEREST IN THE COMMON PROPERTY IN PROPORTION TO THE UNIT ENTITLEMENT OF THE STRATA LOT AS SHOWN ON FORM 1	4649 Cruickshank Avenue	018-403-174
STRATA LOT A, SECTION 17, COMOX DISTRICT, STRATA PLAN VIS2760, TOGETHER WITH AN INTEREST IN THE COMMON PROPERTY IN PROPORTION TO THE UNIT ENTITLEMENT OF THE STRATA LOT AS SHOWN ON FORM 1	4700 Ashwood Place	018-273-289
STRATA LOT A, SECTION 17, COMOX DISTRICT, STRATA PLAN VIS2317 TOGETHER WITH AN INTEREST IN THE COMMON PROPERTY IN PROPORTION TO THE UNIT ENTITLEMENT OF THE STRATA LOT AS SHOWN ON FORM 1	4657 Valecourt Crescent	017-755-042
LOT 11, SECTION 17, COMOX DISTRICT, PLAN 28996	4670 McLauchlin Drive	000-690-856
STRATA LOT B SECTION 17 COMOX DISTRICT STRATA PLAN EPS1792 TOGETHER WITH AN INTEREST IN THE COMMON PROPERTY IN PROPORTION TO THE UNIT ENTITLEMENT OF THE STRATA LOT AS SHOWN ON FORM V	4684 Macintyre Avenue	029-225-728
LOT 28, SECTION 17, COMOX DISTRICT, PLAN 30235	4695 Macintyre Avenue	001-274-937
LOT 29, SECTION 17, COMOX DISTRICT, PLAN 28996	4683 McLauchlin Drive	001-465-872
LOT 32, SECTION 17, COMOX DISTRICT, PLAN 36332	4658 Valecourt Crescent	000-395-463
LOT 4, SECTION 17, COMOX DISTRICT, PLAN 36332	4644 Cruickshank Avenue	000-395-196
LOT 30, SECTION 17, COMOX DISTRICT, PLAN 36332	4651 Cruickshank Avenue	000-395-447
STRATA LOT B, SECTION 17, COMOX DISTRICT, STRATA PLAN VIS2721 TOGETHER WITH AN INTEREST IN THE COMMON PROPERTY IN PROPORTION TO THE UNIT ENTITLEMENT OF THE STRATA LOT AS SHOWN ON FORM 1	4704 Ashwood Place	018-236-821
LOT 29, SECTION 17, COMOX DISTRICT, PLAN 30235	4701 Macintyre Avenue	001-274-945
LOT 10, SECTION 17, COMOX DISTRICT, PLAN 28996	4676 McLauchlin Drive	001-465-708
LOT 2, SECTION 17, COMOX DISTRICT, PLAN 30235	4690 Macintyre Avenue	001-274-694
LOT 14, SECTION 17, COMOX DISTRICT, PLAN 36332	4659 Valecourt Crescent	000-116-432
LOT 30, SECTION 17, COMOX DISTRICT, PLAN 28996	4687 McLauchlin Drive	001-465-881
LOT 5, SECTION 17, COMOX DISTRICT, PLAN 36332	4646 Cruickshank Avenue	000-395-226
LOT 31, SECTION 17, COMOX DISTRICT, PLAN 36332	4657 Cruickshank Avenue	000-395-455
STRATA LOT A, SECTION 17, COMOX DISTRICT, STRATA PLAN VIS2733 TOGETHER WITH AN INTEREST IN THE COMMON PROPERTY IN PROPORTION TO THE UNIT ENTITLEMENT OF THE STRATA LOT AS SHOWN ON FORM 1	4710 Ashwood Place	018-245-633
LOT 13, SECTION 17, COMOX DISTRICT, PLAN 36332	4661 Valecourt Crescent	000-395-285

Legal Description	Address	PID
LOT 9 SECTION 17 COMOX DISTRICT PLAN 28996	4680 McLauchlin Drive	001-465-694
LOT 1, SECTION 17, COMOX DISTRICT, PLAN 30235	4696 Macintyre Avenue	001-274-678
LOT 31, SECTION 17, COMOX DISTRICT, PLAN 28996	4691 McLauchlin Drive	001-465-899
LOT 6, SECTION 17, COMOX DISTRICT, PLAN 36332	4650 Cruickshank Avenue	000-395-234
LOT 30, SECTION 17, COMOX DISTRICT, PLAN 30235	4707 Macintyre Avenue	001-274-953
LOT 12, SECTION 17, COMOX DISTRICT, PLAN 36332	4663 Valecourt Crescent	000-395-277
STRATA LOT 2, SECTION 17, COMOX DISTRICT, STRATA PLAN VIS2444, TOGETHER WITH AN INTEREST IN THE COMMON PROPERTY IN PROPORTION TO THE UNIT ENTITLEMENT OF THE STRATA LOT AS SHOWN ON FORM 1	4693 Cruickshank Avenue	017-882-851
LOT 8, SECTION 17, COMOX DISTRICT, PLAN 28996	4686 McLauchlin Drive	001-465-686
LOT 32, SECTION 17, COMOX DISTRICT, PLAN 28996	4697 McLauchlin Drive	000-361-950
STRATA LOT 1, SECTION 17, COMOX DISTRICT, STRATA PLAN VIS2533 TOGETHER WITH AN INTEREST IN THE COMMON PROPERTY IN PROPORTION TO THE UNIT ENTITLEMENT OF THE STRATA LOT AS SHOWN ON FORM 1	4665 Valecourt Crescent	017-998-352
STRATA LOT B, SECTION 17, COMOX DISTRICT, STRATA PLAN VIS2759, TOGETHER WITH AN INTEREST IN THE COMMON PROPERTY IN PROPORTION TO THE UNIT ENTITLEMENT OF THE STRATA LOT AS SHOWN ON FORM 1	4654 Cruickshank Avenue	018-271-502
STRATA LOT 2, SECTION 17, COMOX DISTRICT, STRATA PLAN VIS2612, TOGETHER WITH AN INTEREST IN THE COMMON PROPERTY IN PROPORTION TO THE UNIT ENTITLEMENT OF THE STRATA LOT AS SHOWN ON FORM 1	4695 Cruickshank Avenue	018-091-041
LOT C, SECTION 17, COMOX DISTRICT, PLAN VIP59391	4609 Muir Road	018-857-221
LOT 38, SECTION 17, COMOX DISTRICT, PLAN 30235	4711 Macintyre Avenue	001-275-089
STRATA LOT 2, SECTION 17, COMOX DISTRICT, STRATA PLAN VIS2510 TOGETHER WITH AN INTEREST IN THE COMMON PROPERTY IN PROPORTION TO THE UNIT ENTITLEMENT OF THE STRATA LOT AS SHOWN ON FORM 1	4691 Cruickshank Avenue	017-973-899
LOT 31, SECTION 17, COMOX DISTRICT, PLAN 30235	2853 Muir Road	001-274-961
LOT 10 SECTION 17 COMOX DISTRICT PLAN 36332	4667 Cruickshank Avenue	000-021-555
LOT 7, SECTION 17, COMOX DISTRICT, PLAN 28996	4690 McLauchlin Drive	001-465-678
LOT 13, SECTION 17, COMOX DISTRICT, PLAN VIP54176	4689 Cruickshank Avenue	017-761-549
STRATA LOT 2 SECTION 17 COMOX DISTRICT STRATA PLAN VIS4068 TOGETHER WITH AN INTEREST IN THE COMMON PROPERTY IN PROPORTION TO THE UNIT ENTITLEMENT OF THE STRATA LOT AS SHOWN ON FORM 1	4660 Cruickshank Avenue	023-517-999
LOT 37, SECTION 17, COMOX DISTRICT, PLAN 30235	4715 Macintyre Avenue	001-275-020
STRATA LOT A, SECTION 17, COMOX DISTRICT STRATA PLAN VIS2537 TOGETHER WITH AN INTEREST IN THE COMMON PROPERTY IN PROPORTION TO THE UNIT ENTITLEMENT OF THE STRATA LOT AS SHOWN ON FORM 1	4697 Cruickshank Avenue	018-003-222
STRATA LOT A SECTION 17 COMOX DISTRICT STRATA PLAN VIS3570 TOGETHER WITH AN INTEREST IN THE COMMON PROPERTY IN PROPORTION TO THE UNIT ENTITLEMENT OF THE STRATA LOT AS SHOWN ON FORM 1	4615 Muir Road	023-009-349
STRATA LOT A, SECTION 17, COMOX DISTRICT, STRATA PLAN VIS2112, TOGETHER WITH AN INTEREST IN THE COMMON PROPERTY IN PROPORTION TO THE UNIT ENTITLEMENT OF THE STRATA LOT AS SHOWN ON FORM 1	2849 Muir Road	017-375-002
LOT 14, SECTION 17, COMOX DISTRICT, PLAN VIP54176	4687 Cruickshank Avenue	017-761-557

Legal Description	Address	PID
LOT 6, SECTION 17, COMOX DISTRICT, PLAN 28996	4694 McLauchlin Drive	000-009-784
LOT 36, SECTION 17, COMOX DISTRICT, PLAN 30235	4719 Macintyre Avenue	000-918-661
STRATA LOT B DISTRICT LOT 236 COMOX DISTRICT STRATA PLAN VIS3828 TOGETHER WITH AN INTEREST IN THE COMMON PROPERTY IN PROPORTION TO THE UNIT ENTITLEMENT OF THE STRATA LOT AS SHOWN ON FORM 1	4606 Muir Road	023-214-911
STRATA LOT B, SECTION 17, COMOX DISTRICT, STRATA PLAN VIS2536 TOGETHER WITH AN INTEREST IN THE COMMON PROPERTY IN PROPORTION TO THE UNIT ENTITLEMENT OF THE STRATA LOT AS SHOWN ON FORM 1	4699 Cruickshank Avenue	018-002-790
LOT 9, SECTION 17, COMOX DISTRICT, PLAN 36332	4664 Cruickshank Avenue	000-116-424
STRATA LOT B, SECTION 17, COMOX DISTRICT, STRATA PLAN VIS2146, TOGETHER WITH AN INTEREST IN THE COMMON PROPERTY IN PROPORTION TO THE UNIT ENTITLEMENT OF THE STRATA LOT AS SHOWN ON FORM 1	2843 Muir Road	017-427-321
STRATA LOT 1 SECTION 17 COMOX DISTRICT STRATA PLAN VIS5538 TOGETHER WITH AN INTEREST IN THE COMMON PROPERTY IN PROPORTION TO THE UNIT ENTITLEMENT OF THE STRATA LOT AS SHOWN ON FORM V	4621 Muir Road	025-940-937
LOT 15, SECTION 17, COMOX DISTRICT, PLAN VIP54176	4685 Cruickshank Avenue	017-761-565
LOT 33, SECTION 17, COMOX DISTRICT, PLAN 28996	4705 McLauchlin Drive	001-465-902
STRATA LOT A DISTRICT LOT 236 COMOX DISTRICT STRATA PLAN VIS3736 TOGETHER WITH AN INTEREST IN THE COMMON PROPERTY IN PROPORTION TO THE UNIT ENTITLEMENT OF THE STRATA LOT AS SHOWN ON FORM 1	4612 Muir Road	023-096-454
LOT 5, SECTION 17, COMOX DISTRICT, PLAN 28996	4698 McLauchlin Drive	001-465-660
STRATA LOT 1, SECTION 17, COMOX DISTRICT, STRATA PLAN VIS2465 TOGETHER WITH AN INTEREST IN THE COMMON PROPERTY IN PROPORTION TO THE UNIT ENTITLEMENT OF THE STRATA LOT AS SHOWN ON FORM 1	4701 Cruickshank Avenue	017-929-067
LOT 34 SECTION 17 COMOX DISTRICT PLAN 30235	2839 Muir Road	001-275-003
LOT 23, SECTION 17, COMOX DISTRICT, PLAN VIP54176	4690 Cruickshank Avenue	017-761-646
STRATA LOT A DISTRICT LOT 236 COMOX DISTRICT STRATA PLAN VIS3811 TOGETHER WITH AN INTEREST IN THE COMMON PROPERTY IN PROPORTION TO THE UNIT ENTITLEMENT OF THE STRATA LOT AS SHOWN ON FORM 1	4618 Muir Road	023-204-621
STRATA LOT B SECTION 17 COMOX DISTRICT STRATA PLAN EPS2631 TOGETHER WITH AN INTEREST IN THE COMMON PROPERTY IN PROPORTION TO THE UNIT ENTITLEMENT OF THE STRATA LOT AS SHOWN ON FORM V	2835 Muir Road	029-496-209
STRATA LOT B, SECTION 17, COMOX DISTRICT, STRATA PLAN VIS2488 TOGETHER WITH AN INTEREST IN THE COMMON PROPERTY IN PROPORTION TO THE UNIT ENTITLEMENT OF THE STRATA LOT AS SHOWN ON FORM 1	4703 Cruickshank Avenue	017-958-750
LOT 4, SECTION 17, COMOX DISTRICT, PLAN 28996	4704 McLauchlin Drive	001-465-651
LOT 16, SECTION 17, COMOX DISTRICT, PLAN VIP54176	4674 Cruickshank Avenue	017-761-573
LOT 22, SECTION 17, COMOX DISTRICT, PLAN VIP54176	4688 Cruickshank Avenue	017-761-638
LOT 34 SECTION 17 COMOX DISTRICT PLAN 28996	2831 Muir Road	001-465-911

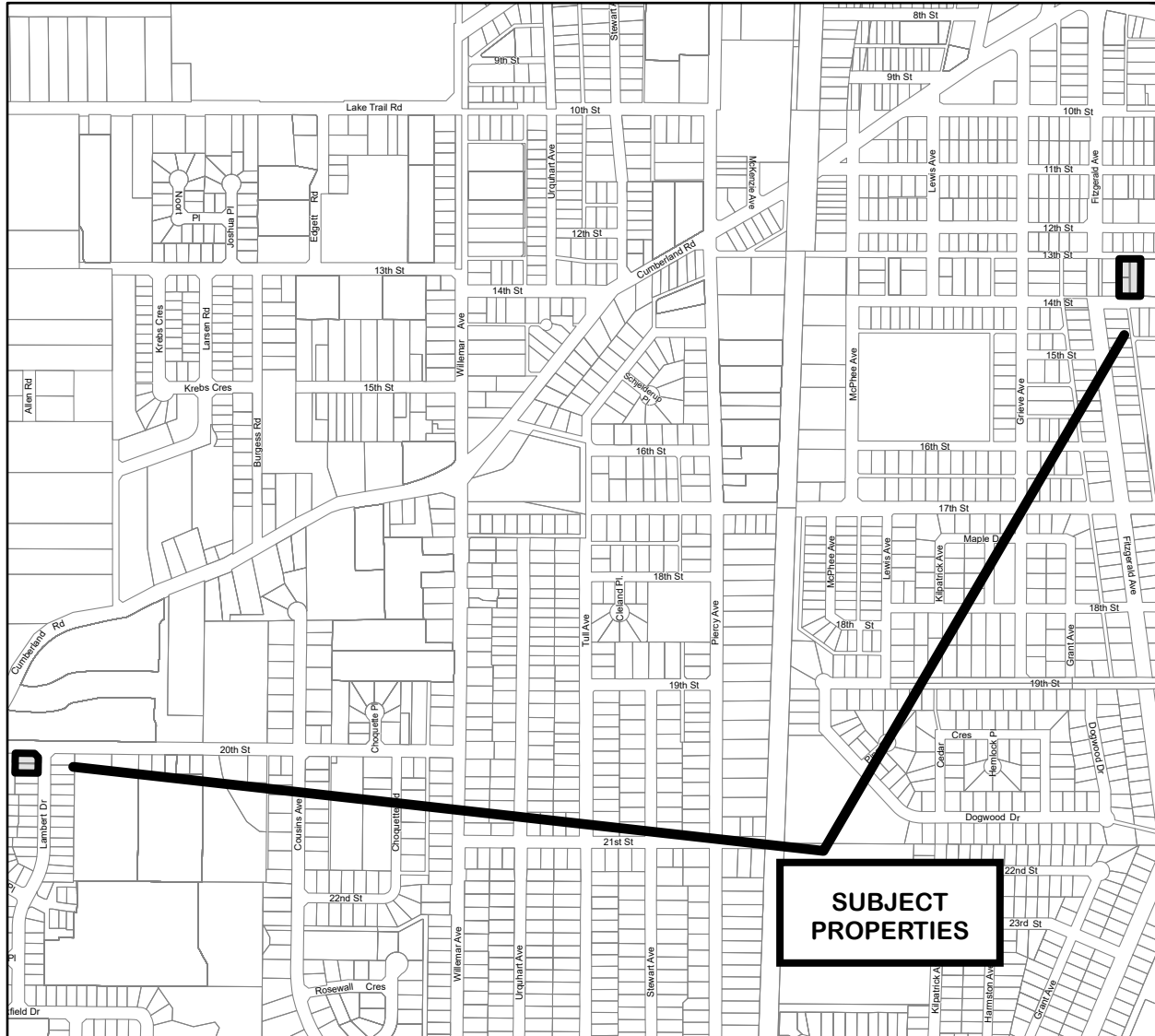
Legal Description	Address	PID
STRATA LOT B DISTRICT LOT 236 COMOX DISTRICT STRATA PLAN VIS3750 TOGETHER WITH AN INTEREST IN THE COMMON PROPERTY IN PROPORTION TO THE UNIT ENTITLEMENT OF THE STRATA LOT AS SHOWN ON FORM 1	4624 Muir Road	023-120-398
STRATA LOT 2, SECTION 17, COMOX DISTRICT, STRATA PLAN VIS2607, TOGETHER WITH AN INTEREST IN THE COMMON PROPERTY IN PROPORTION TO THE UNIT ENTITLEMENT OF THE STRATA LOT AS SHOWN ON FORM 1	4705 Cruickshank Avenue	018-084-389
LOT 17, SECTION 17, COMOX DISTRICT, PLAN VIP54176	4676 Cruickshank Avenue	017-761-581
LOT 21, SECTION 17, COMOX DISTRICT, PLAN VIP54176	4686 Cruickshank Avenue	017-761-620
LOT 3, SECTION 17, COMOX DISTRICT, PLAN 28996	4708 McLaughlin Drive	001-465-643
STRATA LOT A, SECTION 17, COMOX DISTRICT, STRATA PLAN VIS2626 TOGETHER WITH AN INTEREST IN THE COMMON PROPERTY IN PROPORTION TO THE UNIT ENTITLEMENT OF THE STRATA LOT AS SHOWN ON FORM 1	2798 Myra Place	018-134-238
STRATA LOT 2, SECTION 17, COMOX DISTRICT, STRATA PLAN VIS02800 TOGETHER WITH AN INTEREST IN THE COMMON PROPERTY IN PROPORTION TO THE UNIT ENTITLEMENT OF THE STRATA LOT AS SHOWN ON FORM 1	4707 Cruickshank Avenue	018-304-681
STRATA LOT 1 DISTRICT LOT 236 COMOX DISTRICT STRATA PLAN VIS3840 TOGETHER WITH AN INTEREST IN THE COMMON PROPERTY IN PROPORTION TO THE UNIT ENTITLEMENT OF THE STRATA LOT AS SHOWN ON FORM 1	4630 Muir Road	023-246-073
STRATA LOT 1, SECTION 17, COMOX DISTRICT, STRATA PLAN VIS2697 TOGETHER WITH AN INTEREST IN THE COMMON PROPERTY IN PROPORTION TO THE UNIT ENTITLEMENT OF THE STRATA LOT AS SHOWN ON FORM 1	2790 Myra Place	018-217-613
LOT 18, SECTION 17, COMOX DISTRICT, PLAN VIP54176	4680 Cruickshank Avenue	017-761-590
LOT 20, SECTION 17, COMOX DISTRICT, PLAN VIP54176	4684 Cruickshank Avenue	017-761-611
LOT 2, SECTION 17, COMOX DISTRICT, PLAN 28996	2823 Muir Road	001-465-635
LOT 19, SECTION 17, COMOX DISTRICT, PLAN VIP54176	4682 Cruickshank Avenue	017-761-603
STRATA LOT B, SECTION 17, COMOX DISTRICT, STRATA PLAN VIS2459, TOGETHER WITH AN INTEREST IN THE COMMON PROPERTY IN PROPORTION TO THE UNIT ENTITLEMENT OF THE STRATA LOT AS SHOWN ON FORM 1	2780 Myra Place	017-923-611
STRATA LOT 2, SECTION 17, COMOX DISTRICT, STRATA PLAN VIS2477 TOGETHER WITH AN INTEREST IN THE COMMON PROPERTY IN PROPORTION TO THE UNIT ENTITLEMENT OF THE STRATA LOT AS SHOWN ON FORM 1	4709 Cruickshank Avenue	017-931-045
LOT 1, SECTION 17, COMOX DISTRICT, PLAN 28996	2819 Muir Road	001-465-627
STRATA LOT B, SECTION 17, COMOX DISTRICT, STRATA PLAN VIS2587 TOGETHER WITH AN INTEREST IN THE COMMON PROPERTY IN PROPORTION TO THE UNIT ENTITLEMENT OF THE STRATA LOT AS SHOWN ON FORM 1	4711 Cruickshank Avenue	018-064-281
STRATA LOT B DISTRICT LOT 236 COMOX DISTRICT STRATA PLAN VIS4777 TOGETHER WITH AN INTEREST IN THE COMMON PROPERTY IN PROPORTION TO THE UNIT ENTITLEMENT OF THE STRATA LOT AS SHOWN ON FORM 1	4642 Muir Road	024-468-347

Legal Description	Address	PID
STRATA LOT A, SECTION 17, COMOX DISTRICT, STRATA PLAN VIS2776 TOGETHER WITH AN INTEREST IN THE COMMON PROPERTY IN PROPORTION TO THE UNIT ENTITLEMENT OF THE STRATA LOT AS SHOWN ON FORM 1	2797 Myra Place	018-285-104
STRATA LOT A, SECTION 17, COMOX DISTRICT, STRATA PLAN VIS2487, TOGETHER WITH AN INTEREST IN THE COMMON PROPERTY IN PROPORTION TO THE UNIT ENTITLEMENT OF THE STRATA LOT AS SHOWN ON FORM 1	4713 Cruickshank Avenue	017-954-762
STRATA LOT B, SECTION 17, COMOX DISTRICT, STRATA PLAN VIS2585 TOGETHER WITH AN INTEREST IN THE COMMON PROPERTY IN PROPORTION TO THE UNIT ENTITLEMENT OF THE STRATA LOT AS SHOWN ON FORM 1	2774 Myra Place	018-059-015
STRATA LOT 2 DISTRICT LOT 236 COMOX DISTRICT STRATA PLAN VIS3862 TOGETHER WITH AN INTEREST IN THE COMMON PROPERTY IN PROPORTION TO THE UNIT ENTITLEMENT OF THE STRATA LOT AS SHOWN ON FORM 1	4648 Muir Road	023-266-333
STRATA LOT 2, SECTION 17, COMOX DISTRICT, STRATA PLAN VIS2569 TOGETHER WITH AN INTEREST IN THE COMMON PROPERTY IN PROPORTION TO THE UNIT ENTITLEMENT OF THE STRATA LOT AS SHOWN ON FORM 1	2789 Myra Place	018-035-876
STRATA LOT 1 DISTRICT LOT 236 COMOX DISTRICT STRATA PLAN VIS4019 TOGETHER WITH AN INTEREST IN THE COMMON PROPERTY IN PROPORTION TO THE UNIT ENTITLEMENT OF THE STRATA LOT AS SHOWN ON FORM 1	4654 Muir Road	023-459-247
STRATA LOT B, SECTION 17, COMOX DISTRICT, STRATA PLAN VIS2715 TOGETHER WITH AN INTEREST IN THE COMMON PROPERTY IN PROPORTION TO THE UNIT ENTITLEMENT OF THE STRATA LOT AS SHOWN ON FORM 1	2793 Muir Road	018-235-352
STRATA LOT B DISTRICT LOT 236 COMOX DISTRICT STRATA PLAN VIS4259 TOGETHER WITH AN INTEREST IN THE COMMON PROPERTY IN PROPORTION TO THE UNIT ENTITLEMENT OF THE STRATA LOT AS SHOWN ON FORM 1	2011 Mission Road	023-720-280
STRATA LOT B, SECTION 17, COMOX DISTRICT, STRATA PLAN VIS2458, TOGETHER WITH AN INTEREST IN THE COMMON PROPERTY IN PROPORTION TO THE UNIT ENTITLEMENT OF THE STRATA LOT AS SHOWN ON FORM 1	2781 Myra Place	017-923-981
STRATA LOT B SECTION 17 COMOX DISTRICT STRATA PLAN VIS2469 TOGETHER WITH AN INTEREST IN THE COMMON PROPERTY IN PROPORTION TO THE UNIT ENTITLEMENT OF THE STRATA LOT AS SHOWN ON FORM 1	2775 Myra Place	017-929-873
STRATA LOT A, SECTION 17, COMOX DISTRICT, STRATA PLAN VIS2560 TOGETHER WITH AN INTEREST IN THE COMMON PROPERTY IN PROPORTION TO THE UNIT ENTITLEMENT OF THE STRATA LOT AS SHOWN ON FORM 1	2787 Muir Road	018-016-995
STRATA LOT B DISTRICT LOT 236 COMOX DISTRICT STRATA PLAN VIS3979 TOGETHER WITH AN INTEREST IN THE COMMON PROPERTY IN PROPORTION TO THE UNIT ENTITLEMENT OF THE STRATA LOT AS SHOWN ON FORM 1	2033 Mission Road	023-418-630

Legal Description	Address	PID
STRATA LOT A SECTION 17 COMOX DISTRICT STRATA PLAN VIS4185 TOGETHER WITH AN INTEREST IN THE COMMON PROPERTY IN PROPORTION TO THE UNIT ENTITLEMENT OF THE STRATA LOT AS SHOWN ON FORM 1	2781 Muir Road	023-649-747
STRATA LOT 2 DISTRICT LOT 236 COMOX DISTRICT STRATA PLAN VIS3519 TOGETHER WITH AN INTEREST IN THE COMMON PROPERTY IN PROPORTION TO THE UNIT ENTITLEMENT OF THE STRATA LOT AS SHOWN ON FORM 1	2055 Mission Road	023-000-511
STRATA LOT 1 SECTION 17 COMOX DISTRICT STRATA PLAN VIS5719 TOGETHER WITH AN INTEREST IN THE COMMON PROPERTY IN PROPORTION TO THE UNIT ENTITLEMENT OF THE STRATA LOT AS SHOWN ON FORM V	2775 Muir Road	026-206-641
STRATA LOT 1 DISTRICT LOT 236 COMOX DISTRICT STRATA PLAN VIS3992 TOGETHER WITH AN INTEREST IN THE COMMON PROPERTY IN PROPORTION TO THE UNIT ENTITLEMENT OF THE STRATA LOT AS SHOWN ON FORM 1	4680 Muir Road	023-426-501
STRATA LOT 1 DISTRICT LOT 236 COMOX DISTRICT STRATA PLAN VIS3636 TOGETHER WITH AN INTEREST IN THE COMMON PROPERTY IN PROPORTION TO THE UNIT ENTITLEMENT OF THE STRATA LOT AS SHOWN ON FORM 1	2077 Mission Road	023-046-431
STRATA LOT 1 DISTRICT LOT 236 COMOX DISTRICT STRATA PLAN VIS3517 TOGETHER WITH AN INTEREST IN THE COMMON PROPERTY IN PROPORTION TO THE UNIT ENTITLEMENT OF THE STRATA LOT AS SHOWN ON FORM 1	2099 Mission Road	023-000-481
STRATA LOT 1 DISTRICT LOT 236 COMOX DISTRICT STRATA PLAN VIS3871 TOGETHER WITH AN INTEREST IN THE COMMON PROPERTY IN PROPORTION TO THE UNIT ENTITLEMENT OF THE STRATA LOT AS SHOWN ON FORM 1	4682 Muir Road	023-282-533
STRATA LOT 2 DISTRICT LOT 236 COMOX DISTRICT STRATA PLAN VIS4004 TOGETHER WITH AN INTEREST IN THE COMMON PROPERTY IN PROPORTION TO THE UNIT ENTITLEMENT OF THE STRATA LOT AS SHOWN ON FORM 1	2044 Mission Road	023-440-538
STRATA LOT 1 DISTRICT LOT 236 COMOX DISTRICT STRATA PLAN VIS3515 TOGETHER WITH AN INTEREST IN THE COMMON PROPERTY IN PROPORTION TO THE UNIT ENTITLEMENT OF THE STRATA LOT AS SHOWN ON FORM 1	2121 Mission Road	023-000-210
STRATA LOT 1, DISTRICT LOT 236, COMOX DISTRICT, STRATA PLAN VIS3230 TOGETHER WITH AN INTEREST IN THE COMMON PROPERTY IN PROPORTION TO THE UNIT ENTITLEMENT OF THE STRATA LOT AS SHOWN ON FORM 1	4683 Shetland Place	018-754-635
STRATA LOT B DISTRICT LOT 236 COMOX DISTRICT STRATA PLAN VIS3821 TOGETHER WITH AN INTEREST IN THE COMMON PROPERTY IN PROPORTION TO THE UNIT ENTITLEMENT OF THE STRATA LOT AS SHOWN ON FORM 1	4684 Muir Road	023-210-834
STRATA LOT A DISTRICT LOT 236 COMOX DISTRICT STRATA PLAN VIS3960 TOGETHER WITH AN INTEREST IN THE COMMON PROPERTY IN PROPORTION TO THE UNIT ENTITLEMENT OF THE STRATA LOT AS SHOWN ON FORM 1	2143 Mission Road	023-402-814

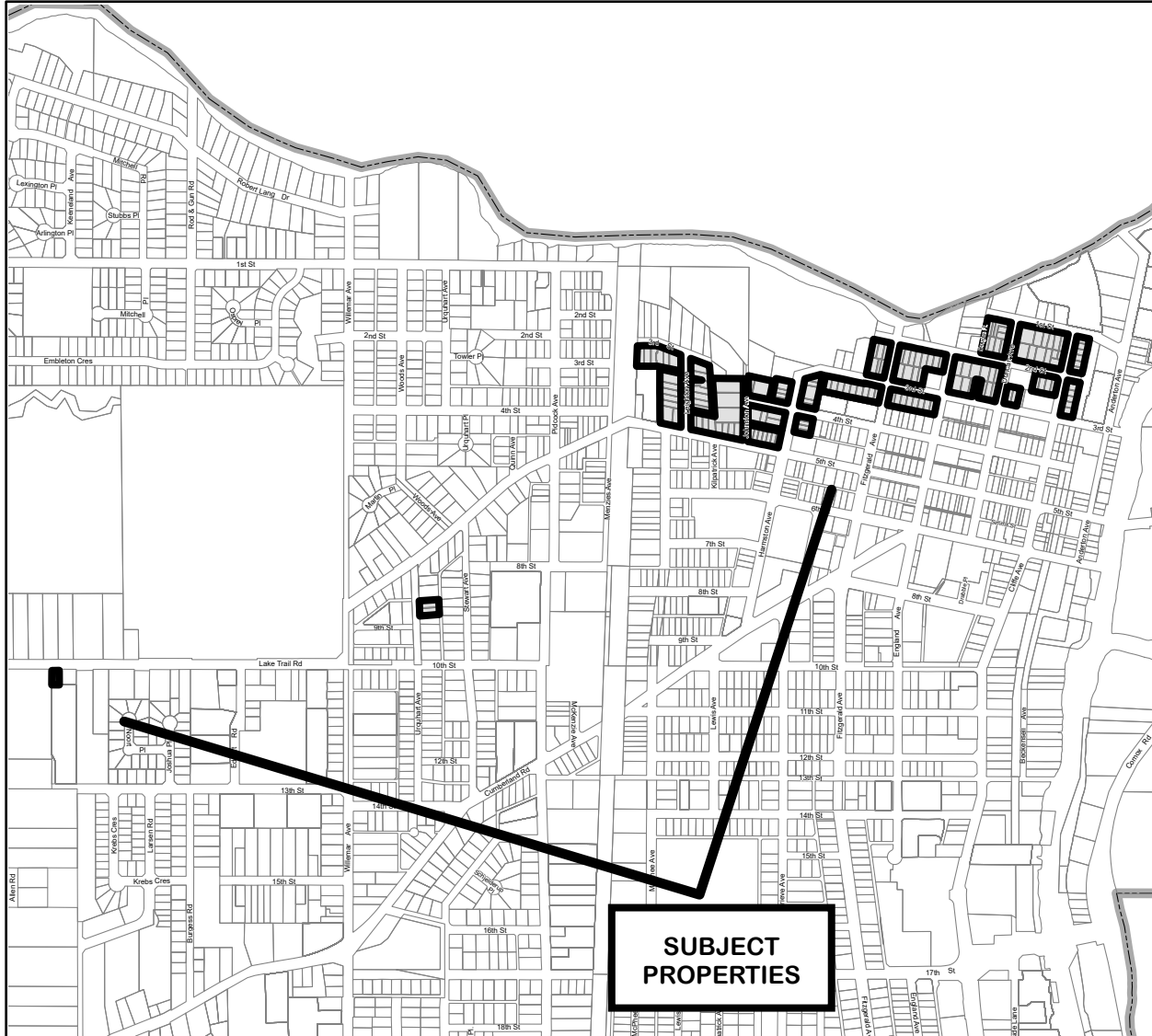
Legal Description	Address	PID
STRATA LOT 2 DISTRICT LOT 236 COMOX DISTRICT STRATA PLAN VIS3746 TOGETHER WITH AN INTEREST IN THE COMMON PROPERTY IN PROPORTION TO THE UNIT ENTITLEMENT OF THE STRATA LOT AS SHOWN ON FORM 1	4685 Shetland Place	023-115-921
STRATA LOT A DISTRICT LOT 236 COMOX DISTRICT STRATA PLAN VIS4029 TOGETHER WITH AN INTEREST IN THE COMMON PROPERTY IN PROPORTION TO THE UNIT ENTITLEMENT OF THE STRATA LOT AS SHOWN ON FORM 1	2167 Mission Road	023-476-087
STRATA LOT 1, SECTION 236, COMOX DISTRICT, STRATA PLAN VIS3144, TOGETHER WITH AN INTEREST IN THE COMMON PROPERTY IN PROPORTION TO THE UNIT ENTITLEMENT OF THE STRATA LOT AS SHOWN ON FORM 1	4688 Muir Road	018-681-191
STRATA LOT 1, DISTRICT LOT 236, COMOX DISTRICT, STRATA PLAN VIS3224 TOGETHER WITH AN INTEREST IN THE COMMON PROPERTY IN PROPORTION TO THE UNIT ENTITLEMENT OF THE STRATA LOT AS SHOWN ON FORM 1	4699 Shetland Place	018-750-150
STRATA LOT A DISTRICT LOT 236 COMOX DISTRICT STRATA PLAN VIS4071 TOGETHER WITH AN INTEREST IN THE COMMON PROPERTY IN PROPORTION TO THE UNIT ENTITLEMENT OF THE STRATA LOT AS SHOWN ON FORM 1	2191 Mission Road	023-523-611
STRATA LOT A DISTRICT LOT 236 COMOX DISTRICT STRATA PLAN VIS3864 TOGETHER WITH AN INTEREST IN THE COMMON PROPERTY IN PROPORTION TO THE UNIT ENTITLEMENT OF THE STRATA LOT AS SHOWN ON FORM 1	4687 Shetland Place	023-271-868
STRATA LOT A, DISTRICT LOT 236, COMOX DISTRICT, STRATA PLAN VIS3249 TOGETHER WITH AN INTEREST IN THE COMMON PROPERTY IN PROPORTION TO THE UNIT ENTITLEMENT OF THE STRATA LOT AS SHOWN ON FORM 1	2118 Mission Road	018-767-401
LOT 24, DISTRICT LOT 236, COMOX DISTRICT, PLAN VIP59298	2013 Anna Place	018-868-380
STRATA LOT A DISTRICT LOT 236 COMOX DISTRICT STRATA PLAN VIS3980 TOGETHER WITH AN INTEREST IN THE COMMON PROPERTY IN PROPORTION TO THE UNIT ENTITLEMENT OF THE STRATA LOT AS SHOWN ON FORM 1	2140 Mission Road	023-418-991
LOT 23, DISTRICT LOT 236, COMOX DISTRICT, PLAN VIP59298	2027 Anna Place	018-868-371
STRATA LOT 1 DISTRICT LOT 236 COMOX DISTRICT STRATA PLAN VIS3730 TOGETHER WITH AN INTEREST IN THE COMMON PROPERTY IN PROPORTION TO THE UNIT ENTITLEMENT OF THE STRATA LOT AS SHOWN ON FORM 1	4689 Shetland Place	023-087-935
LOT 22, DISTRICT LOT 236, COMOX DISTRICT, PLAN VIP59298	2041 Anna Place	018-868-363
STRATA LOT B, DISTRICT LOT 236, COMOX DISTRICT, STRATA PLAN VIS3361 TOGETHER WITH AN INTEREST IN THE COMMON PROPERTY IN PROPORTION TO THE UNIT ENTITLEMENT OF THE STRATA LOT AS SHOWN ON FORM 1	4691 Shetland Place	018-878-946
LOT 21, DISTRICT LOT 236, COMOX DISTRICT, PLAN VIP59298	2063 Anna Place	018-868-355

Legal Description	Address	PID
STRATA LOT 1, DISTRICT LOT 236, COMOX DISTRICT, STRATA PLAN VIS3383 TOGETHER WITH AN INTEREST IN THE COMMON PROPERTY IN PROPORTION TO THE UNIT ENTITLEMENT OF THE STRATA LOT AS SHOWN ON FORM 1	4695 Shetland Place	018-905-161
LOT 20, DISTRICT LOT 236, COMOX DISTRICT, PLAN VIP59298	2083 Anna Place	018-868-347
LOT 1, DISTRICT LOT 236, COMOX DISTRICT, PLAN VIP59298	2014 Anna Place	018-868-151
LOT A DISTRICT LOT 236 COMOX DISTRICT PLAN VIP62636	2251 Mission Road	023-316-314
STRATA LOT A DISTRICT LOT 236 COMOX DISTRICT STRATA PLAN VIS3854 TOGETHER WITH AN INTEREST IN THE COMMON PROPERTY IN PROPORTION TO THE UNIT ENTITLEMENT OF THE STRATA LOT AS SHOWN ON FORM 1	4693 Shetland Place	023-256-371
LOT 19, DISTRICT LOT 236, COMOX DISTRICT, PLAN VIP59298	2097 Anna Place	018-868-339
LOT 2, DISTRICT LOT 236, COMOX DISTRICT, PLAN VIP59298	2028 Anna Place	018-868-169
LOT 18, DISTRICT LOT 236, COMOX DISTRICT, PLAN VIP59298	2111 Anna Place	018-868-321
LOT 3, DISTRICT LOT 236, COMOX DISTRICT, PLAN VIP59298	2042 Anna Place	018-868-177
LOT 17, DISTRICT LOT 236, COMOX DISTRICT, PLAN VIP59298	2125 Anna Place	018-868-312
LOT 16, DISTRICT LOT 236, COMOX DISTRICT, PLAN VIP59298	2139 Anna Place	018-868-304
LOT 4, DISTRICT LOT 236, COMOX DISTRICT, PLAN VIP59298	2056 Anna Place	018-868-185
LOT 15, DISTRICT LOT 236, COMOX DISTRICT, PLAN VIP59298	2153 Anna Place	018-868-291
LOT 5, DISTRICT LOT 236, COMOX DISTRICT, PLAN VIP59298	2070 Anna Place	018-868-193
LOT 6, DISTRICT LOT 236, COMOX DISTRICT, PLAN VIP59298	2084 Anna Place	018-868-207
LOT 7, DISTRICT LOT 236, COMOX DISTRICT, PLAN VIP59298	2098 Anna Place	018-868-215
STRATA LOT A DISTRICT LOT 236 COMOX DISTRICT STRATA PLAN VIS4022 TOGETHER WITH AN INTEREST IN THE COMMON PROPERTY IN PROPORTION TO THE UNIT ENTITLEMENT OF THE STRATA LOT AS SHOWN ON FORM 1	2167 Anna Place	023-465-140
LOT 8, DISTRICT LOT 236, COMOX DISTRICT, PLAN VIP59298	2112 Anna Place	018-868-223
LOT 9, DISTRICT LOT 236, COMOX DISTRICT, PLAN VIP59298	2126 Anna Place	018-868-231



Zoning Amendment (SSMUH) Bylaw Number 3135
Schedule B₈ Residential Two A(R-2A) to Residential Small-Scale Multi-Unit Housing
(R-SSMUH). Subject Properties: 5

Legal Description	Address	PID
LOT 2 DISTRICT LOT 230 COMOX DISTRICT PLAN EPP111187	2019 Lambert Drive	031-752-373
LOT 1 DISTRICT LOT 230 COMOX DISTRICT PLAN EPP111187	2009 Lambert Drive	031-752-365
LOT B SECTION 41 COMOX DISTRICT PLAN VIP68457	455 14th Street	024-371-441
LOT A SECTION 41 COMOX DISTRICT PLAN VIP68457	450 13th Street	024-371-432
LOT 3, SECTION 41, COMOX DISTRICT, PLAN 8140	440 13th Street	002-421-968



*Zoning Amendment (SSMUH) Bylaw Number 3135
Schedule B₉ Residential Two B (R-2B) to Residential Small-Scale Multi-Unit Housing
(R-SSMUH). Subject Properties: 147*

LegalDescription	Address	PID
LOT A SECTION 61 COMOX DISTRICT PLAN VIP88174	254 1st Street	028-287-983
LOT A SECTION 61 COMOX DISTRICT PLAN VIP61243	158 Cliffe Avenue	023-068-736
LOT B SECTION 61 COMOX DISTRICT PLAN VIP88174	242 1st Street	028-287-991
STRATA LOT B, SECTION 61, COMOX DISTRICT, STRATA PLAN 1643, TOGETHER WITH AN INTEREST IN THE COMMON PROPERTY IN PROPORTION TO THE UNIT ENTITLEMENT OF THE STRATA LOT AS SHOWN ON FORM 1	226 1st Street	011-525-576
LOT 11, SECTION 61, COMOX DISTRICT, PLAN 1517	142 Cliffe Avenue	001-932-411
LOT 25, SECTION 61, COMOX DISTRICT, PLAN 1517	115 Cliffe Avenue	007-316-054
LOT 12, SECTION 61, COMOX DISTRICT, PLAN 1517	126 Cliffe Avenue	007-315-872
LOT 13, SECTION 61, COMOX DISTRICT, PLAN 1517	110 Cliffe Avenue	007-315-899

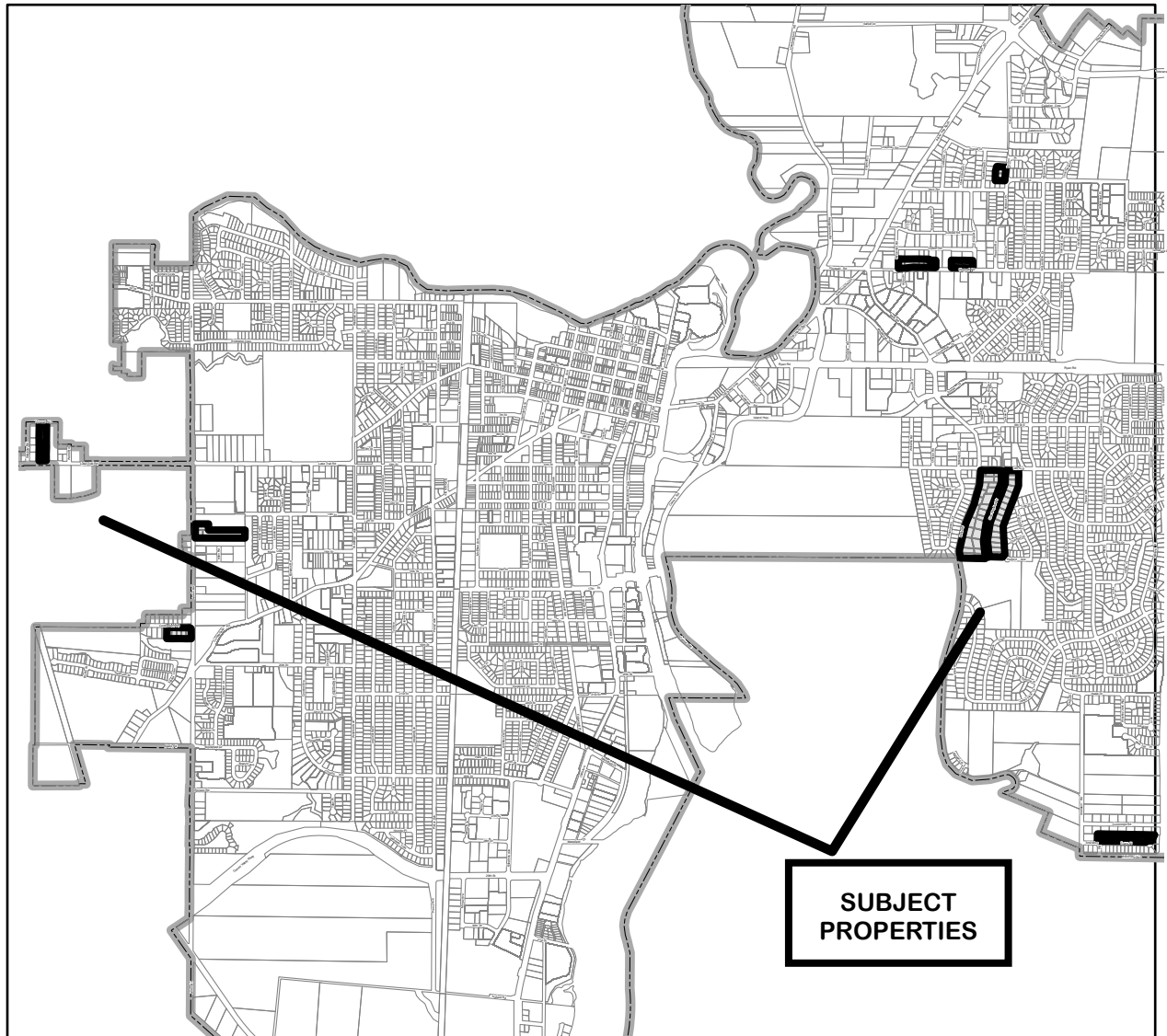
Cont. on next pg

LegalDescription	Address	PID
LOT A DISTRICT LOT 96 COMOX DISTRICT PLAN EPP58827	2140 Lake Trail Road	030-362-474
LOT B DISTRICT LOT 127 COMOX DISTRICT PLAN EPP119735	820 Urquhart Avenue	031-814-018
LOT A DISTRICT LOT 127 COMOX DISTRICT PLAN EPP119735	820 Urquhart Avenue	031-814-000
LOT 9, DISTRICT LOT 127, COMOX DISTRICT, PLAN 3661	825 5th Street	006-182-950
LOT 10, DISTRICT LOT 127, COMOX DISTRICT, PLAN 3661	811 5th Street	006-182-992
LOT 8, DISTRICT LOT 127, COMOX DISTRICT, PLAN 3661	473 Leighton Avenue	006-182-674
LOT 11, DISTRICT LOT 127, COMOX DISTRICT, PLAN 3661	791 5th Street	006-183-000
LOT 7, DISTRICT LOT 127, COMOX DISTRICT, PLAN 3661	473 Leighton Avenue	006-182-674
LOT 11, PLAN VIP3661, DISTRICT LOT 127, COMOX LAND DISTRICT	791 5th Street	006-183-000
LOT 13, DISTRICT LOT 127, COMOX DISTRICT, PLAN 3661	761 5th Street	006-183-026
LOT 6, DISTRICT LOT 127, COMOX DISTRICT, PLAN 3661		006-113-958
LOT 14, DISTRICT LOT 127, COMOX DISTRICT, PLAN 3661	755 5th Street	006-183-263
LOT A, DISTRICT LOT 127, COMOX DISTRICT, PLAN 2258	743 5th Street	006-417-264
LOT 5, DISTRICT LOT 127, COMOX DISTRICT, PLAN 3661	457 Leighton Avenue	006-113-958
THAT PART OF LOT B, DISTRICT LOT 127, COMOX DISTRICT, PLAN 2258 INCLUDED IN PLAN 289R	731 5th Street	006-417-418
LOT B DISTRICT LOT 127 COMOX DISTRICT PLAN EPP116112	490 Leighton Avenue	031-564-224
LOT 1 DISTRICT LOT 127 COMOX DISTRICT PLAN VIP79599	725 5th Street	026-426-749
LOT A DISTRICT LOT 127 COMOX DISTRICT PLAN EPP116112	470 Leighton Avenue	031-564-208
LOT 3, DISTRICT LOT 127, COMOX DISTRICT, PLAN 5149	876 3rd Street	006-035-302
PARCEL A (BEING A CONSOLIDATION OF LOTS 3 AND 4, SEE CB714768) DISTRICT LOT 127 COMOX DISTRICT PLAN 3661	409 Leighton Avenue	031-997-210
THAT PART OF LOT B, OF DISTRICT LOT 127, COMOX DISTRICT, PLAN 2258 LYING TO THE NORTH EAST OF A BOUNDARY PARALLEL TO AND PERPENDICULARLY DISTANT 80 FEET FROM THE SOUTH WEST BOUNDARY OF SAID LOT	713 5th Street	001-848-569
LOT 1 DISTRICT LOT 127 COMOX DISTRICT PLAN 4836	450 Leighton Avenue	002-775-174
LOT 2, DISTRICT LOT 127, COMOX DISTRICT, PLAN 5149	864 3rd Street	006-035-272
	691 5th Street	002-007-274
LOT B DISTRICT LOT 127 COMOX DISTRICT PLAN VIP55175	430 Leighton Avenue	017-954-215
	677 5th Street	002-007-274
LOT 2 DISTRICT LOT 127 COMOX DISTRICT PLAN VIP81510	854 3rd Street	026-777-002
LOT 9, BLOCK 4, SECTION 61, COMOX DISTRICT, PLAN 472B	663 5th Street	002-007-274
LOT 1 DISTRICT LOT 127 COMOX DISTRICT PLAN VIP81510	844 3rd Street	026-776-995
THAT PART OF LOT 1, DISTRICT LOT 127, COMOX DISTRICT, PLAN 3661, LYING NORTH EASTERLY OF A STRAIGHT BOUNDARY BISECTING THE NORTH WESTERLY AND SOUTH EASTERLY BOUNDARIES OF SAID LOT 1	836 3rd Street	000-307-921
LOT 8, BLOCK 4, SECTION 61, COMOX DISTRICT, PLAN 472B	649 5th Street	009-024-506
LOT 1, DISTRICT LOT 127, COMOX DISTRICT, PLAN VIP58178	410 Leighton Avenue	018-611-800
LOT 2 DISTRICT LOT 127 COMOX DISTRICT PLAN 2182	455 Johnston Avenue	006-427-685
	635 5th Street	009-024-484
LOT 7, BLOCK 4, PLAN VIP472B, SECTION 61, COMOX LAND DISTRICT	820 3rd Street	006-182-569
LOT 2, DISTRICT LOT 127, COMOX DISTRICT, PLAN 3661	621 5th Street	000-564-966
	609 5th Street	000-564-966
LOT 5, BLOCK 4, SECTION 61, COMOX DISTRICT, PLAN 472-B	390 Leighton Avenue	000-406-872
LOT "B", DISTRICT LOT 127, COMOX DISTRICT, PLAN 8173	405 Johnston Avenue	006-427-715
LOT 3, DISTRICT LOT 127, COMOX DISTRICT, PLAN 2182	420 Johnston Avenue	006-105-521
LOT 1, SECTION 61, COMOX DISTRICT, PLAN 3890	330 Leighton Avenue	005-476-585
LOT A, DISTRICT LOT 127, COMOX DISTRICT, PLAN 8173	660 4th Street	006-105-581
LOT 2, SECTION 61, COMOX DISTRICT, PLAN 3890	455 Harmston Avenue	003-578-828
LOT 4, SECTION 61, COMOX DISTRICT, PLAN 3890	425 Harmston Avenue	006-105-637
LOT 3, SECTION 61, COMOX DISTRICT, PLAN 3890	375 Johnston Avenue	006-188-427
LOT A, DISTRICT LOT 127, COMOX DISTRICT, PLAN 3382	444 Harmston Avenue	006-876-030
LOT 3, BLOCK 3, PLAN VIP472B, SECTION 61, COMOX LAND DISTRICT	432 Harmston Avenue	006-876-030
LOT 3, BLOCK 3, SECTION 61, COMOX DISTRICT, PLAN 472-B		

Legal Description	Address	PID
LOT 9, BLOCK 1, SECTION 61, COMOX DISTRICT, PLAN 472B	695 4th Street	005-191-114
	428 Harmston Avenue	004-388-356
LOT 5, BLOCK 1, SECTION 61, COMOX DISTRICT, PLAN 472B	615 4th Street	
LOT 1, BLOCK 3, SECTION 61, COMOX DISTRICT, PLAN 472-B	420 Harmston Avenue	004-388-356
LOT 4, BLOCK 1, SECTION 61, COMOX DISTRICT, PLAN 472B	615 4th Street	004-858-638
LOT A (DD EX69475) BLOCK 1 SECTION 61 COMOX DISTRICT PLAN 472B	685 4th Street	026-308-754
LOT 3, BLOCK 1, SECTION 61, COMOX DISTRICT, PLAN 472B	385 Harmston Avenue	004-858-611
LOT 7, BLOCK 2, SECTION 61, COMOX DISTRICT, PLAN 472B	392 Harmston Avenue	
PARCEL B, BLOCK 1, PLAN VIP472B, SECTION 61, COMOX LAND DISTRICT, (BEING A CONSOLIDATION OF LOTS 1 AND 2, SEE CB431623)	345 Harmston Avenue	031-876-285
LOT 6, BLOCK 2, SECTION 61, COMOX DISTRICT, PLAN 472B	378 Harmston Avenue	009-036-105
PARCEL B (BEING A CONSOLIDATION OF LOTS 3, 4 AND 5, SEE CB1085353)□	350 Harmston Avenue	023-110-953
BLOCK 2 SECTION 61 COMOX DISTRICT PLAN 472B		
LOT 2, BLOCK 2, SECTION 61, COMOX DISTRICT, PLAN 472B	322 Harmston Avenue	
LOT 1, BLOCK 2, SECTION 61, COMOX DISTRICT, PLAN 472B	308 Harmston Avenue	009-028-242
	568 3rd Street	006-029-779
LOT 18, BLOCK 2, PLAN VIP472B, SECTION 61, COMOX LAND DISTRICT		
LOT 18, BLOCK 2, SECTION 61, COMOX DISTRICT, PLAN 472B	560 3rd Street	006-029-779
LOT 17, BLOCK 2, SECTION 61, COMOX DISTRICT, PLAN 472-B	552 3rd Street	000-927-082
LOT 16, BLOCK 2, SECTION 61, COMOX DISTRICT, PLAN 472-B	544 3rd Street	000-927-091
	536 3rd Street	009-024-158
	528 3rd Street	009-024-158
LOT 14, BLOCK 2, SECTION 61, COMOX DISTRICT, PLAN 472B		
LOT 5, BLOCK 6, SECTION 61, COMOX DISTRICT, PLAN 472 EXCEPT THAT PART LYING TO THE SOUTH EAST OF A BOUNDARY PARALLEL TO AND PERPENDICULARLY DISTANT 10 FEET FROM THE SOUTH EASTERLY BOUNDARIES OF SAID LOT	520 3rd Street	009-034-510
LOT 4 BLOCK 6 SECTION 61 COMOX DISTRICT PLAN 472 EXCEPT THAT PART LYING TO THE SOUTH EAST OF A BOUNDARY PARALLEL TO AND PERPENDICULARLY DISTANT 10 FEET FROM THE SOUTH EASTERLY BOUNDARY OF SAID LOT	512 3rd Street	009-034-552
LOT 1, BLOCK 6, SECTION 61, COMOX DISTRICT, PLAN 472 EXCEPT THAT PART LYING TO THE SOUTH EAST OF A BOUNDARY PARALLEL TO AND PERPENDICULARLY DISTANT 10 FEET FROM THE SOUTH EASTERLY BOUNDARY OF SAID LOT	508 3rd Street	009-034-544
LOT 16, BLOCK 3, SECTION 61, COMOX DISTRICT, PLAN 472 EXCEPT THAT PART LYING TO THE SOUTH EAST OF A BOUNDARY PARALLEL TO THE SOUTHEASTERLY BOUNDARY OF SAID LOT AND PERPENDICULARLY DISTANT 10 FEET NORTH WESTERLY THEREFROM	326 Fitzgerald Avenue	009-027-807
LOT 13, BLOCK 3, SECTION 61, COMOX DISTRICT, PLAN 472 EXCEPT THAT PART LYING TO THE SOUTHEAST OF A BOUNDARY PARALLEL TO THE SOUTH EASTERLY BOUNDARY OF SAID LOT AND PERPENDICULARLY DISTANT 10 FEET NORTH WESTERLY THEREOF	480 3rd Street	009-026-835
LOT 12 BLOCK 3 SECTION 61 COMOX DISTRICT PLAN 472 EXCEPT THAT PART THEREOF LYING TO THE SOUTH EAST OF A BOUNDARY PARALLEL TO THE SOUTH EASTERLY BOUNDARY OF SAID LOT AND PERPENDICULARLY DISTANT 10 FEET THEREFROM	468 3rd Street	006-053-823
LOT A BLOCK 3 SECTION 61 COMOX DISTRICT PLAN EPP88232	456 3rd Street	030-663-130
LOT 8, BLOCK 3, SECTION 61, COMOX DISTRICT, PLAN 472 EXCEPT THAT PART LYING TO THE SOUTH EAST OF A BOUNDARY PARALLEL TO AND PERPENDICULARLY DISTANT 10 FEET FROM THE SOUTH EASTERLY BOUNDARY OF SAID LOT	444 3rd Street	009-025-430
LOT C, SECTION 61, COMOX DISTRICT, PLAN 45735	432 3rd Street	009-629-335

Legal Description	Address	PID
PARCEL A (DD N61488) OF LOTS 6 AND 3, BLOCK 5, SECTION 61, COMOX DISTRICT, PLAN 472	531 3rd Street	000-661-988
THE EASTERLY 1/2 OF LOT 3, BLOCK 5, SECTION 61, COMOX DISTRICT, PLAN 472		
STRATA LOT 2 SECTION 61 COMOX DISTRICT STRATA PLAN VIS3542 TOGETHER WITH AN INTEREST IN THE COMMON PROPERTY IN PROPORTION TO THE UNIT ENTITLEMENT OF THE STRATA LOT AS SHOWN ON FORM 1	420 3rd Street	023-005-106
LOT 2, BLOCK 5, SECTION 61, COMOX DISTRICT, PLAN 472	507 3rd Street	009-027-939
STRATA LOT 2 SECTION 61 COMOX DISTRICT STRATA PLAN VIS3543 TOGETHER WITH AN INTEREST IN THE COMMON PROPERTY IN PROPORTION TO THE UNIT ENTITLEMENT OF THE STRATA LOT AS SHOWN ON FORM 1	408 3rd Street	023-005-165
LOT A, SECTION 61, COMOX DISTRICT, PLAN 22447	491 3rd Street	000-767-522
	225 Fitzgerald Avenue	004-974-298
LOT B, SECTION 61, COMOX DISTRICT, PLAN 22447	467 3rd Street	003-256-294
	225 Fitzgerald Avenue	004-974-298
LOT 10, BLOCK 4, SECTION 61, COMOX DISTRICT, PLAN 472	455 3rd Street	008-094-691
LOT 1, BLOCK 5, SECTION 61, COMOX DISTRICT, PLAN 472	225 Fitzgerald Avenue	004-974-298
LOT 7, BLOCK 4, SECTION 61, COMOX DISTRICT, PLAN 472	443 3rd Street	008-094-683
	492 2nd Street	008-473-706
LOT 13, BLOCK 4, PLAN VIP472, SECTION 61, COMOX LAND DISTRICT		
LOT 13, BLOCK 4, SECTION 61, COMOX DISTRICT, PLAN 472	480 2nd Street	008-473-706
AMENDED LOT 12 (DD 81166N), BLOCK 4, SECTION 61, COMOX DISTRICT, PLAN 472	468 2nd Street	009-027-891
AMENDED LOT 9 (DD 81165N), BLOCK 4, SECTION 61, COMOX DISTRICT, PLAN 472	456 2nd Street	000-677-850
LOT A SECTION 61 COMOX DISTRICT PLAN EPP113703	444 2nd Street	031-609-643
LOT A, SECTION 61, COMOX DISTRICT, PLAN 42639	379 3rd Street	001-954-083
LOT B SECTION 61 COMOX DISTRICT PLAN EPP113703	432 2nd Street	031-609-651
LOT B, SECTION 61, COMOX DISTRICT, PLAN 42639	367 3rd Street	001-954-091
LOT 4 BLOCK 4 SECTION 61 COMOX DISTRICT PLAN 472	418 2nd Street	006-270-689
AMENDED LOT 2 (DD 34183N), BLOCK 1, SECTION 61, COMOX DISTRICT, PLAN 472	355 3rd Street	
LOT 1 BLOCK 4 SECTION 61 COMOX DISTRICT PLAN 472	406 2nd Street	006-270-646
LOT 6, BLOCK B, SECTION 61, COMOX DISTRICT, PLAN 1395	331 3rd Street	000-514-993
LOT 7, BLOCK B, SECTION 61, COMOX DISTRICT, PLAN 1395	319 3rd Street	007-417-098
LOT 2, SECTION 61, COMOX DISTRICT, PLAN 8552	390 2nd Street	005-554-748
LOT 8, BLOCK B, SECTION 61, COMOX DISTRICT, PLAN 1395	307 3rd Street	
LOT 2, SECTION 61, COMOX DISTRICT, PLAN 8750	368 2nd Street	005-441-862
LOT 1, SECTION 61, COMOX DISTRICT, PLAN 8750	356 2nd Street	005-441-846
LOT 3, BLOCK A, SECTION 61, COMOX DISTRICT, PLAN 1395	291 3rd Street	004-155-904
LOT 4, BLOCK A, SECTION 61, COMOX DISTRICT, PLAN 1395	279 3rd Street	004-304-039
LOT B, SECTION 61, COMOX DISTRICT, PLAN 6420	332 2nd Street	005-837-791
LOT 3, BLOCK B, SECTION 61, COMOX DISTRICT, PLAN 1395	320 2nd Street	000-033-910
LOT 4, BLOCK B, SECTION 61, COMOX DISTRICT, PLAN 1395	225 Duncan Avenue	007-304-862
LOT 1, SECTION 61, COMOX DISTRICT, PLAN 1517	290 Cliffe Avenue	007-315-805
STRATA LOT A, SECTION 61, COMOX DISTRICT, STRATA PLAN 1641, TOGETHER WITH AN INTEREST IN THE COMMON PROPERTY IN PROPORTION TO THE UNIT ENTITLEMENT OF THE STRATA LOT AS SHOWN ON FORM 1.	349 2nd Street	011-292-539
LOT 2 SECTION 61 COMOX DISTRICT PLAN 1517	274 Cliffe Avenue	007-315-813
LOT 20, SECTION 61, COMOX DISTRICT, PLAN 1517	244 2nd Street	004-114-639
LOT 6, BLOCK C, SECTION 61, COMOX DISTRICT, PLAN 1395	343 2nd Street	007-417-136
LOT 19, SECTION 61, COMOX DISTRICT, PLAN 1517	232 2nd Street	004-114-574
LOT 7, BLOCK C, SECTION 61, COMOX DISTRICT, PLAN 1395	319 2nd Street	003-999-823
LOT 3, PLAN VIP1517, SECTION 61, COMOX LAND DISTRICT	258 Cliffe Avenue	003-315-053

Legal Description	Address	PID
LOT 1 SECTION 61 COMOX DISTRICT PLAN EPP30229	220 2nd Street	029-286-662
LOT 8, BLOCK C, SECTION 61, COMOX DISTRICT, PLAN 1395	185 Duncan Avenue	003-999-840
LOT 2 SECTION 61 COMOX DISTRICT PLAN EPP30229	225 2nd Street	029-286-671
LOT 4 SECTION 61 COMOX DISTRICT PLAN 1517	242 Cliffe Avenue	003-315-061
LOT 1, SECTION 61, COMOX DISTRICT, PLAN 4327	155 Duncan Avenue	000-569-216
LOT 1, BLOCK C, SECTION 61, COMOX DISTRICT, PLAN 1395	370 1st Street	000-611-841
LOT 5, SECTION 61, COMOX DISTRICT, PLAN 1517	226 Cliffe Avenue	007-315-830
PARCEL "A" (DD 378923-I), OF LOT 2, BLOCK C, SECTION 61, COMOX DISTRICT, PLAN 1395	350 1st Street	000-611-841
LOT 1 SECTION 61 COMOX DISTRICT PLAN VIP72690 EXCEPT PART IN PLAN VIP72691	279 2nd Street	025-111-990
LOT 2, SECTION 61, COMOX DISTRICT, PLAN 4327	125 Duncan Avenue	000-321-664
LOT 6, SECTION 61, COMOX DISTRICT, PLAN 1517	210 Cliffe Avenue	
LOT A, SECTION 61, COMOX DISTRICT, PLAN 16482	267 2nd Street	001-890-581
LOT A SECTION 61 COMOX DISTRICT PLAN EPP68863	350 1st Street	030-043-760
LOT B, SECTION 61, COMOX DISTRICT, PLAN 16482	243 2nd Street	003-982-823
LOT A, SECTION 61, COMOX DISTRICT, PLAN VIP51875.	207 2nd Street	017-045-339
LOT 28, SECTION 61, COMOX DISTRICT, PLAN 1517	231 2nd Street	006-010-300
LOT 24, PLAN VIP1517, SECTION 61, COMOX LAND DISTRICT, N 56 FT STRATA LOT B SECTION 61 COMOX DISTRICT STRATA PLAN VIS3770		007-316-011
TOGETHER WITH AN INTEREST IN THE COMMON PROPERTY IN PROPORTION TO THE UNIT ENTITLEMENT OF THE STRATA LOT AS SHOWN ON FORM 1	190 Cliffe Avenue	023-154-217
LOT 24, SECTION 61, COMOX DISTRICT, PLAN 1517, EXCEPT THE SOUTHERLY 64 FEET THEREOF	165 Cliffe Avenue	007-316-011
LOT 2, SECTION 61, COMOX DISTRICT, PLAN 5318	290 1st Street	005-966-558
LOT B SECTION 61 COMOX DISTRICT PLAN VIP61243	174 Cliffe Avenue	023-068-728
LOT 1, SECTION 61, COMOX DISTRICT, PLAN 5318	274 1st Street	005-966-515



*Zoning Amendment (SSMUH) Bylaw Number 3135
Schedule B₁₀ Rural Residential One (RR-1) to Residential Small-Scale Multi-Unit
Housing (R-SSMUH). Subject Properties: 69*

LegalDescription	Address	PID
LOT B, SECTION 17, COMOX DISTRICT, PLAN 14391	4636 McQuillan Road	004-412-401
LOT 2, SECTION 17, COMOX DISTRICT, PLAN 28106	1520 Dingwall Road	002-323-516
THAT PART OF LOT A OF SECTION 17, COMOX DISTRICT, PLAN 17059 LYING TO THE SOUTH EAST OF A BOUNDARY PARALLEL TO AND PERPENDICULARLY DISTANT 150 FEET FROM THE NORTH WESTERLY BOUNDARY OF SAID LOT	Lupton Road	004-130-910
LOT 2, SECTION 17, COMOX DISTRICT, PLAN 29109	1540 Dingwall Road	001-423-151
LOT B SECTION 17 COMOX DISTRICT PLAN EPP72243	1544 Dingwall Road	030-277-914
LOT 2 SECTION 17 COMOX DISTRICT PLAN EPP3503	1562 Dingwall Road	028-004-671
LOT 2 SECTION 17 COMOX DISTRICT PLAN EPP55108	1570 Dingwall Road	030-231-825
LOT A SECTION 18 COMOX DISTRICT PLAN VIP89076	2860 Bryden Place	028-671-091
LOT B SECTION 18 COMOX DISTRICT PLAN VIP89076	2850 Bryden Place	028-671-104

Cont. on next pg

LegalDescription	Address	PID
LOT 1 DISTRICT LOT 138 COMOX DISTRICT PLAN VIP79410	2530 Copperfield Road	
LOT 2 DISTRICT LOT 138 COMOX DISTRICT PLAN VIP79410	2510 Copperfield Road	026-389-380
LOT 3 DISTRICT LOT 138 COMOX DISTRICT PLAN VIP79410	2490 Copperfield Road	026-389-398
LOT 4 DISTRICT LOT 138 COMOX DISTRICT PLAN VIP79410	2470 Copperfield Road	026-389-401
LOT 5 DISTRICT LOT 138 COMOX DISTRICT PLAN VIP79410	2450 Copperfield Road	026-389-410
LOT 1 DISTRICT LOT 134 COMOX DISTRICT PLAN VIP88516	3099 Lake Trail Road	028-404-343
LOT C DISTRICT LOT 134 COMOX DISTRICT PLAN EPP31875	3103 Lake Trail Road	029-221-919
LOT B DISTRICT LOT 134 COMOX DISTRICT PLAN EPP31875	3107 Lake Trail Road	029-221-901
LOT A DISTRICT LOT 134 COMOX DISTRICT PLAN EPP31875	3096 Turnstall Road	029-221-897
LOT A, DISTRICT LOT 96, COMOX DISTRICT, PLAN 20420	1400 Arden Road	002-492-105
LOT 1 DISTRICT LOT 158 COMOX DISTRICT PLAN VIP84492	1980 Evans Place	027-381-170
LOT 2 DISTRICT LOT 158 COMOX DISTRICT PLAN VIP84492	2002 Evans Place	027-381-188
LOT 3 DISTRICT LOT 158 COMOX DISTRICT PLAN VIP84492	2028 Evans Place	027-381-196
LOT 4 DISTRICT LOT 158 COMOX DISTRICT PLAN VIP84492	2054 Evans Place	027-381-200
LOT 5 DISTRICT LOT 158 COMOX DISTRICT PLAN VIP84492	2080 Evans Place	027-381-218
LOT 6 DISTRICT LOT 158 COMOX DISTRICT PLAN VIP84492	2106 Evans Place	027-381-226
LOT 7 DISTRICT LOT 158 COMOX DISTRICT PLAN VIP84492	2130 Evans Place	027-381-234
LOT 8 DISTRICT LOT 158 COMOX DISTRICT PLAN VIP84492	2166 Evans Place	027-381-242
LOT D, SECTION 12, COMOX DISTRICT, PLAN 23746	1590 Back Road	003-149-269
LOT C, SECTIONS 12 AND 47, COMOX DISTRICT, PLAN 23746	1500 Back Road	003-149-242
LOT B, SECTION 12, COMOX DISTRICT, PLAN 23746	1595 Glen Urquhart Drive	003-149-226
LOT A, SECTION 12, COMOX DISTRICT, PLAN 23746	1555 Glen Urquhart Drive	003-149-218
PARCEL A (DD B48803) OF LOT 2, SECTIONS 12 AND 47, COMOX DISTRICT, PLAN 16533	1455 Glen Urquhart Drive	004-014-057
LOT 1 SECTION 47 COMOX DISTRICT PLAN VIP77818	1590 Glen Urquhart Drive	026-081-059
LOT 2, SECTIONS 12 AND 47, COMOX DISTRICT, PLAN 16533, EXCEPT PARCEL A (DD B48803) THEREOF	1485 Glen Urquhart Drive	004-013-981
LOT 2 SECTION 47 COMOX DISTRICT PLAN VIP77818	1581 Hurford Avenue	026-081-067
LOT A, SECTION 47, COMOX DISTRICT, PLAN 23458	1375 Glen Urquhart Drive	001-198-688
LOT K, SECTION 47, COMOX DISTRICT, PLAN 21319	1510 Glen Urquhart Drive	003-457-320
LOT B, SECTION 47, COMOX DISTRICT, PLAN 23458	1425 Glen Urquhart Drive	003-109-348
LOT J, SECTION 47, COMOX DISTRICT, PLAN 21319	1460 Glen Urquhart Drive	003-385-655
LOT A, SECTION 47, COMOX DISTRICT, PLAN 18152	1345 Glen Urquhart Drive	000-000-337
LOT 4, SECTION 47, COMOX DISTRICT, PLAN 20073	1430 Glen Urquhart Drive	003-654-583
LOT B, SECTION 47, COMOX DISTRICT, PLAN 18152	1355 Glen Urquhart Drive	000-967-653
LOT 3, SECTION 47, COMOX DISTRICT, PLAN 20073	1410 Glen Urquhart Drive	003-653-757
LOT 1 SECTION 47 COMOX DISTRICT PLAN VIP82387	1309 Glen Urquhart Drive	026-946-351
LOT I, SECTION 47, COMOX DISTRICT, PLAN 21319	1360 Glen Urquhart Drive	000-586-561
LOT A, SECTIONS 46 AND 47, COMOX DISTRICT, PLAN 32237	1315 Glen Urquhart Drive	001-081-781
LOT 2 SECTIONS 46 AND 47 COMOX DISTRICT PLAN VIP82387	1305 Glen Urquhart Drive	026-946-661
AMENDED LOT 2 (DD 8675W), SECTION 47, COMOX DISTRICT, PLAN 20073	1310 Glen Urquhart Drive	003-654-541
AMENDED LOT 1 (DD 8676W), SECTION 47, COMOX DISTRICT, PLAN 20073	1270 Glen Urquhart Drive	003-653-803
LOT C, SECTION 46, COMOX DISTRICT, PLAN 24734, EXCEPT THAT PART IN PLAN 29188	1200 Back Road	002-810-409
LOT A, SECTIONS 46 AND 47, COMOX DISTRICT, PLAN 46574	1303 Glen Urquhart Drive	010-599-975
LOT H, SECTION 47, COMOX DISTRICT, PLAN 21319	1250 Glen Urquhart Drive	000-432-199
LOT B SECTION 46 COMOX DISTRICT PLAN 24734	1150 Back Road	002-810-379
LOT G, SECTION 46, COMOX DISTRICT, PLAN 21319	1230 Glen Urquhart Drive	003-385-647
LOT 1, SECTION 46, COMOX DISTRICT, PLAN 29188 EXCEPT THAT PART IN PLAN 46574	1201 Glen Urquhart Drive	001-429-434
LOT A, SECTION 46, COMOX DISTRICT, PLAN 24734	1100 Back Road	002-810-344
LOT F, SECTION 46, COMOX DISTRICT, PLAN 21319	1210 Glen Urquhart Drive	003-384-306
LOT B, SECTION 46, COMOX DISTRICT, PLAN 27640	1165 Glen Urquhart Drive	002-157-942
LOT 1, SECTION 46, COMOX DISTRICT, PLAN 32607	1515 10th Street East	000-167-631

LegalDescription	Address	PID
LOT E, SECTION 46, COMOX DISTRICT, PLAN 21319	1160 Glen Urquhart Drive	003-383-890
LOT A, SECTION 46, COMOX DISTRICT, PLAN 27640	1101 Glen Urquhart Drive	002-157-799
LOT B SECTION 46 COMOX DISTRICT PLAN 26752	1070 Back Road	002-413-442
LOT 2, SECTION 46, COMOX DISTRICT, PLAN 25493	1051 Glen Urquhart Drive	002-920-379
LOT 2, SECTION 46, COMOX DISTRICT, PLAN 32607	1535 10th Street East	000-167-657
LOT D, SECTION 46, COMOX DISTRICT, PLAN 21319	1110 Glen Urquhart Drive	003-384-314
LOT 1, SECTION 46, COMOX DISTRICT, PLAN 25493	1575 10th Street East	002-920-301
LOT C, SECTION 46, COMOX DISTRICT, PLAN 21319	1060 Glen Urquhart Drive	003-385-639
LOT B, SECTION 46, COMOX DISTRICT, PLAN 21319	1030 Glen Urquhart Drive	000-543-497
LOT A, SECTION 46, COMOX DISTRICT, PLAN 21319	1635 10th Street East	003-384-322
THAT PART OF LOT 2, DISTRICT LOT 96, COMOX DISTRICT, PLAN 2963 LYING TO THE NORTH WEST OF A BOUNDARY PARALLEL TO AND PERPENDICULARLY DISTANT 132 FEET FROM THE SOUTH EASTERLY BOUNDARY OF SAID LOT 2	1470 Arden Road	006-220-631



*Zoning Amendment (SSMUH) Bylaw Number 3135
Schedule B₁₁ Rural Residential Two (RR-2) to Residential Small-Scale Multi-Unit
Housing (R-SSMUH). Subject Properties: 119*

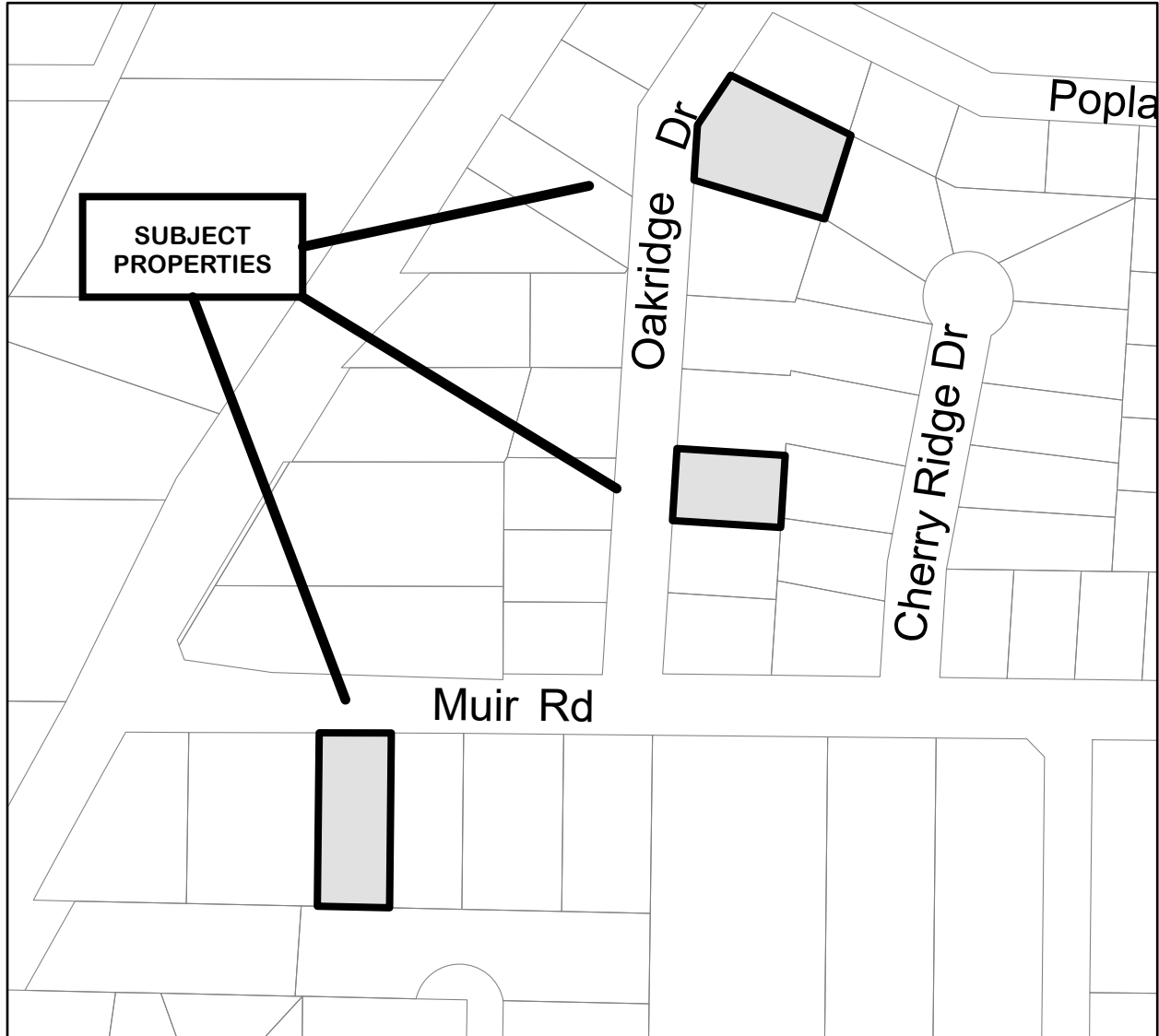
LegalDescription	Address	PID
LOT 2, SECTION 18, COMOX DISTRICT, PLAN 28150	4738 Mapleridge Drive	002-010-518
LOT 1, SECTION 18, COMOX DISTRICT, PLAN 28150	4744 Mapleridge Drive	002-010-496
THAT PART OF LOT 9 SECTION 17 COMOX DISTRICT PLAN 3015 SHOWN OUTLINED IN RED ON PLAN 456R	4649 Island Highway North	000-008-958
LOT 1, SECTION 17, COMOX DISTRICT, PLAN 7269	2946 Suffield Road	005-684-455
LOT 4, SECTION 17, COMOX DISTRICT, PLAN 3015, EXCEPT THAT PART IN PLAN 31788	2923 Muir Road	003-976-572
LOT 2, SECTION 17, COMOX DISTRICT, PLAN 31788	2913 Muir Road	001-128-710
LOT B, SECTION 17, COMOX DISTRICT, PLAN 19218	4674 Clough Road	003-717-178
LOT 1, SECTION 17, COMOX DISTRICT, PLAN 31788	2903 Muir Road	001-128-701
LOT A, PLAN VIP19218, SECTION 17, COMOX LAND DISTRICT, EXCEPT PLAN PCL A DD 16472W	2895 Muir Road	003-717-305

Cont. on next pg

LegalDescription	Address	PID
LOT 4 SECTION 17 COMOX DISTRICT PLAN 18933	4649 McQuillan Road 4653	003-824-802
LOT 3 SECTION 17 COMOX DISTRICT PLAN 18933	McQuillan Road 2967	003-824-799
LOT A, SECTION 17, COMOX DISTRICT, PLAN 14391	Lupton Road	001-605-488
LOT 2, SECTION 17, COMOX DISTRICT, PLAN 18933	4659 McQuillan Road 4663	002-673-576
LOT 1, SECTION 17, COMOX DISTRICT, PLAN 18933	McQuillan Road 2959	002-673-479
LOT 1, SECTION 17, COMOX DISTRICT, PLAN 28106	Lupton Road	002-322-307
LOT A SECTION 17 COMOX DISTRICT PLAN VIP77025	4667 McQuillan Road	025-944-223
THAT PART OF LOT A OF SECTION 17, COMOX DISTRICT, PLAN 17059 LYING TO THE NORTH WEST OF A BOUNDARY PARALLEL TO AND PERPENDICULARLY DISTANT 150 FEET FROM THE NORTH WESTERLY BOUNDARY OF SAID LOT	2947 Lupton Road	004-130-839
LOT 1, SECTION 17, COMOX DISTRICT, PLAN 29109	2943 Lupton Road	000-351-296
THAT PART OF LOT 11, SECTION 17, COMOX DISTRICT, PLAN 2033, LYING TO THE SOUTH WEST OF PARCEL A (DD 23648-N) AND TO THE SOUTH EAST OF PLAN 4610 EXCEPT PART IN PLAN VIP69546	4664 McQuillan Road	006-540-481
PARCEL A (DD 23648N), LOT 11, SECTION 17, COMOX DISTRICT, PLAN 2033	2962 Lupton Road	000-248-169
LOT A, SECTION 17, COMOX DISTRICT, PLAN 18798	2968 Suffield Road	003-784-924
LOT A SECTION 17 COMOX DISTRICT PLAN EPP72243	2935 Lupton Road	030-277-906
LOT 10 SECTION 17 COMOX DISTRICT PLAN 6452	2952 Lupton Road	005-840-554
LOT 2 SECTION 17 COMOX DISTRICT PLAN VIP83297	2929 Lupton Road	027-104-486
LOT 1, SECTION 17, COMOX DISTRICT, PLAN 24051	4678 Island Highway North	003-518-302
LOT C, SECTION 17, COMOX DISTRICT, PLAN 20213	2960 Suffield Road	003-518-337
LOT D, SECTION 17, COMOX DISTRICT, PLAN 20213	2956 Suffield Road	000-962-309
LOT 9, SECTION 17, COMOX DISTRICT, PLAN 6452	2948 Lupton Road	001-597-884
LOT 2, SECTION 17, COMOX DISTRICT, PLAN 9064, EXCEPT PART IN PLAN 17059	2923 Lupton Road	003-705-684
PARCEL A (DD 384351I) OF LOT 1, SECTION 17, COMOX DISTRICT, PLAN 4610 EXCEPT PART IN PLAN VIP69546	2952 Suffield Road	005-989-124
LOT 1, SECTION 17, COMOX DISTRICT, PLAN 21202	4679 Reinhard Place	003-487-601
LOT 8, SECTION 17, COMOX DISTRICT, PLAN 6452	2936 Lupton Road	005-840-546
LOT 5 SECTION 17 COMOX DISTRICT PLAN 21202	4678 Reinhard Place	003-487-571
LOT A, SECTION 17, COMOX DISTRICT, PLAN 20213, EXCEPT THAT PART IN PLAN 24051	4678 Island Highway North	003-518-302
LOT 1 SECTION 17 COMOX DISTRICT PLAN EPP3503	2917 Lupton Road	028-004-663
LOT 2, SECTION 17, COMOX DISTRICT, PLAN 21202	4683 Reinhard Place 2931	003-492-001
LOT B, SECTION 17, COMOX DISTRICT, PLAN 23028	Suffield Road	003-203-662
LOT 1 SECTION 17 COMOX DISTRICT PLAN EPP55108	2899 Lupton Road	030-231-817
LOT A, SECTION 17, COMOX DISTRICT, PLAN 23028	2923 Suffield Road	001-588-397
LOT 3, SECTION 17, COMOX DISTRICT, PLAN 21202	4685 Reinhard Place	003-487-598
LOT 4, SECTION 17, COMOX DISTRICT, PLAN 21202	4682 Reinhard Place	003-487-580
LOT A, SECTION 17, COMOX DISTRICT, PLAN 18446	4668 Kirkland Road	003-753-441
LOT 4, SECTION 17, COMOX DISTRICT, PLAN 6452	2915 Suffield Road	005-840-431
LOT B, SECTION 17, COMOX DISTRICT, PLAN 18446	4674 Kirkland Road	004-300-858
LOT 1, SECTION 17, COMOX DISTRICT, PLAN 31533	4692 Island Highway North	001-153-382
LOT 3, SECTION 17, COMOX DISTRICT, PLAN 6452	2910 Lupton Road	004-200-021
LOT C, SECTION 17, COMOX DISTRICT, PLAN 18446	4678 Kirkland Road	003-755-452
LOT C, SECTION 17, COMOX DISTRICT, PLAN 50415	4646 Clough Road	016-010-736

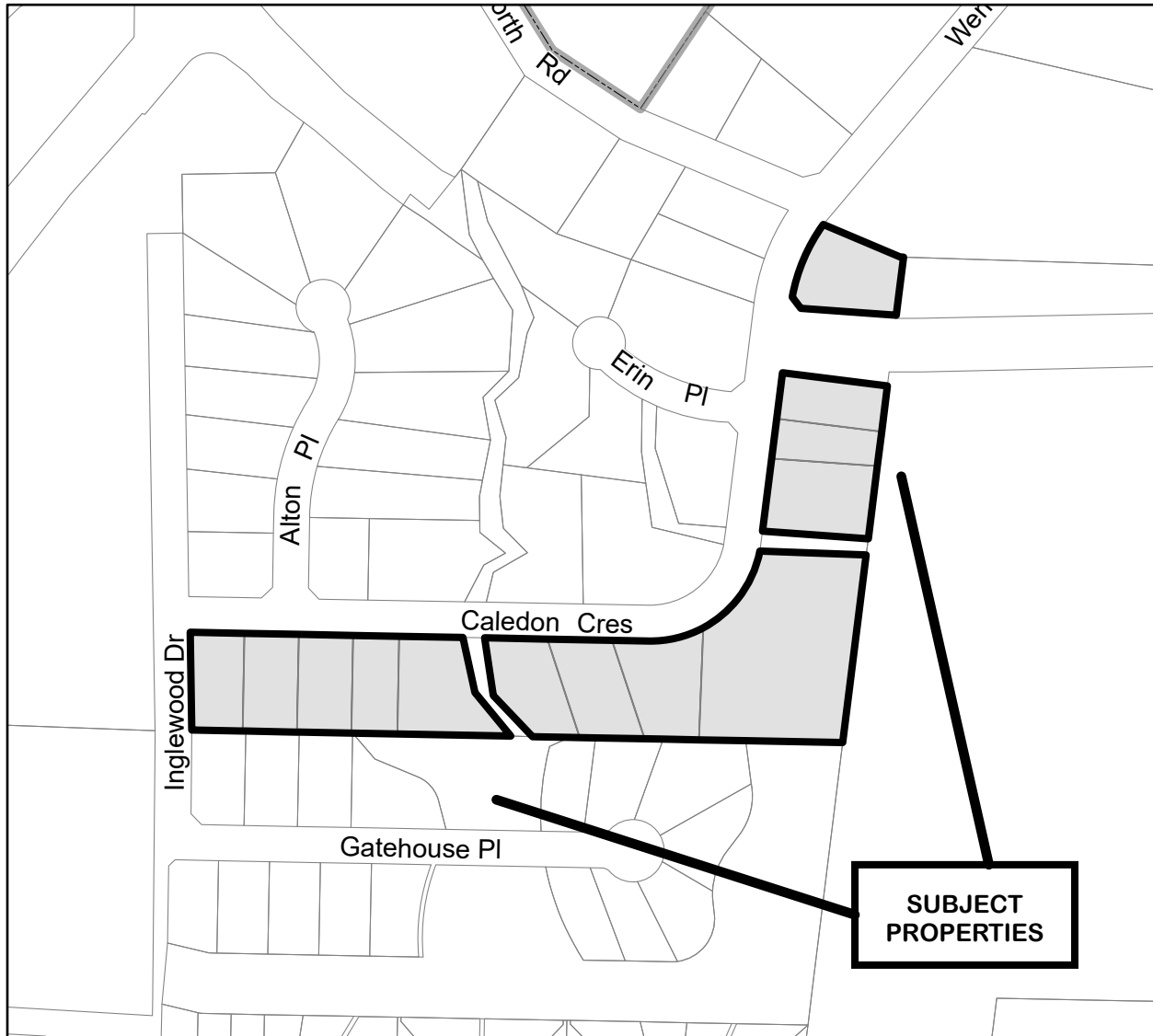
LegalDescription	Address	PID
THAT PART OF LOT C, SECTION 17, COMOX DISTRICT, PLAN 20278, LYING TO THE SOUTH WEST OF A BOUNDARY PARALLEL TO AND PERPENDICULARLY DISTANT 145 FEET FROM THE NORTH EASTERLY BOUNDARY OF SAID LOT	4698 Island Highway North	001-189-549
LOT 2, SECTION 17, COMOX DISTRICT, PLAN 6452	2905 Suffield Road	005-840-414
LOT 3, SECTION 17, COMOX DISTRICT, PLAN 7269	2924 Suffield Road	005-684-501
LOT D, SECTION 17, COMOX DISTRICT, PLAN 18446	4682 Kirkland Road	003-755-479
LOT 1, SECTION 17, COMOX DISTRICT, PLAN 6452	2901 Suffield Road	000-043-290
LOT 4, SECTION 17, COMOX DISTRICT, PLAN 7269	2918 Suffield Road	000-542-521
LOT E, SECTION 17, COMOX DISTRICT, PLAN 18446	4686 Kirkland Road	003-755-509
THAT PART OF LOT C OF SECTION 17, COMOX DISTRICT, PLAN 20278, LYING TO THE NORTH EAST OF A BOUNDARY PARALLEL TO AND PERPENDICULARLY DISTANT 145 FEET FROM THE NORTH EASTERLY BOUNDARY OF SAID LOT	2951 Muir Road	000-641-944
LOT B, SECTION 17, COMOX DISTRICT, PLAN 50415	4654 Clough Road	016-010-728
LOT 5, SECTION 17, COMOX DISTRICT, PLAN 7269	2914 Suffield Road	002-090-465
LOT 2, SECTION 17, COMOX DISTRICT, PLAN 31533	4694 Kirkland Road	001-153-391
LOT 6, SECTION 17, COMOX DISTRICT, PLAN 7269	2910 Suffield Road	005-684-528
LOT A, SECTION 17, COMOX DISTRICT, PLAN 20278	2939 Muir Road	003-528-863
LOT 7, SECTION 17, COMOX DISTRICT, PLAN 7269	2906 Suffield Road	005-684-544
LOT 8, SECTION 17, COMOX DISTRICT, PLAN 7269	2900 Suffield Road	004-264-321
LOT 2, SECTION 17, COMOX DISTRICT, PLAN 9765	2935 Muir Road	000-400-572
LOT A, SECTION 17, COMOX DISTRICT, PLAN 50415	4660 Clough Road	016-010-710
LOT 1, SECTION 17, COMOX DISTRICT, PLAN 9765	2929 Muir Road	000-022-578
PARCEL F (DD 17328N) OF SECTION 18, COMOX DISTRICT, EXCEPT THAT PART IN PLAN 41868	2942 Muir Road	000-141-151
LOT 5, SECTION 18, COMOX DISTRICT, PLAN 18219	4713 Oakridge Drive	003-904-008
PARCEL G (DD 21003N) OF SECTION 18 COMOX DISTRICT	4718 Island Highway North	000-141-160
LOT 4, SECTION 18, COMOX DISTRICT, PLAN 18219	4717 Oakridge Drive	003-903-991
LOT 6, SECTION 18, COMOX DISTRICT, PLAN 18219	4712 Oakridge Drive	003-904-016
LOT 3, SECTION 18, COMOX DISTRICT, PLAN 18219	4721 Oakridge Drive	003-903-974
LOT A SECTION 18 COMOX DISTRICT PLAN VIP85904	4726 Island Highway North	027-710-149
LOT 7 SECTION 18 COMOX DISTRICT PLAN 18219	4716 Oakridge Drive	003-904-032
LOT A, SECTION 18, COMOX DISTRICT, PLAN 19403	4715 Cherry Ridge Drive	003-721-248
LOT B SECTION 18 COMOX DISTRICT PLAN VIP85904	4727 Oakridge Drive	027-710-157
LOT A, SECTION 18, COMOX DISTRICT, PLAN 9719, EXCEPT THAT PART IN PLAN 18219	4734 Island Highway North	005-395-518
LOT 1, SECTION 18, COMOX DISTRICT, PLAN 28835	4717 Cherry Ridge Drive	000-255-564
LOT 1, SECTION 18, COMOX DISTRICT, PLAN 13585	4740 Island Highway North	004-575-261
LOT 1, SECTION 18, COMOX DISTRICT, PLAN 18219	4733 Oakridge Drive	003-903-958
LOT 4, SECTION 18, COMOX DISTRICT, PLAN 18820	2904 Muir Road	003-774-325
LOT 2, SECTION 18, COMOX DISTRICT, PLAN 28835	4721 Cherry Ridge Drive	000-127-221
LOT 3, SECTION 18, COMOX DISTRICT, PLAN 18820	2900 Muir Road	003-774-317
PARCEL A, (DD 16472W), OF LOT A, SECTION 17, COMOX DISTRICT, PLAN 19218	2887 Muir Road	003-716-783
LOT 1 SECTION 18 COMOX DISTRICT PLAN 17873	4737 Oakridge Drive	003-838-498
LOT A, SECTION 18, COMOX DISTRICT, PLAN 18857	4728 Oakridge Drive	003-797-902
LOT 2, SECTION 18, COMOX DISTRICT, PLAN 18820	2896 Muir Road	001-820-516
LOT 3, SECTION 18, COMOX DISTRICT, PLAN 28835	4720 Cherry Ridge Drive	001-481-100
LOT 1 SECTION 18 COMOX DISTRICT PLAN 18820	4713 Mapleridge Drive	003-774-309
LOT 1, SECTION 18, COMOX DISTRICT, PLAN 19632	4732 Oakridge Drive	001-675-788
LOT B, SECTION 18, COMOX DISTRICT, PLAN 26973	4745 Oakridge Drive	002-503-611
LOT 4, SECTION 18, COMOX DISTRICT, PLAN 28835	4722 Cherry Ridge Drive	001-481-118
LOT 11, SECTION 18, COMOX DISTRICT, PLAN 18219	4738 Oakridge Drive	003-904-067
		001-152-581

LegalDescription	Address	PID
LOT 13, SECTION 18, COMOX DISTRICT, PLAN 28835	4719 Mapleridge Drive	
LOT A, SECTION 18, COMOX DISTRICT, PLAN 19771	4724 Cherry Ridge Drive	
LOT 5, SECTION 18, COMOX DISTRICT, PLAN 28835	2882 Muir Road	003-633-624
LOT 1, SECTION 18, COMOX DISTRICT, PLAN 18220	4751 Oakridge Drive	001-481-126
LOT A, SECTION 18, COMOX DISTRICT, PLAN 26973	4725 Mapleridge Drive	003-904-091
LOT B, SECTION 18, COMOX DISTRICT, PLAN 19771	2878 Muir Road	002-503-638
LOT 2, SECTION 18, COMOX DISTRICT, PLAN 18220	4739 Cherry Ridge Drive	003-135-713
LOT 12, SECTION 18, COMOX DISTRICT, PLAN 28835	4732 Cherry Ridge Drive	003-887-448
LOT 6, SECTION 18, COMOX DISTRICT, PLAN 28835	2874 Muir Road	001-481-169
LOT 3, SECTION 18, COMOX DISTRICT, PLAN 18220	4720 Mapleridge Drive	000-336-173
LOT D, SECTION 18, COMOX DISTRICT, PLAN 19771	4729 Mapleridge Drive	003-918-335
LOT 1, SECTION 18, COMOX DISTRICT, PLAN 19890	4752 Oakridge Drive	000-084-727
LOT 13 SECTION 18 COMOX DISTRICT PLAN 18219	4755 Oakridge Drive	000-184-381
LOT 14, SECTION 18, COMOX DISTRICT, PLAN 18219	2909 Poplar Drive	003-904-075
LOT 10, SECTION 18, COMOX DISTRICT, PLAN 28835	2868 Muir Road	003-904-083
LOT 4, SECTION 18, COMOX DISTRICT, PLAN 18220	4724 Mapleridge Drive	001-481-142
LOT C, SECTION 18, COMOX DISTRICT, PLAN 19771	4735 Mapleridge Drive	003-918-475
LOT 2, SECTION 18, COMOX DISTRICT, PLAN 19890	4740 Cherry Ridge Drive	003-633-683
LOT 11, SECTION 18, COMOX DISTRICT, PLAN 28835	4736 Cherry Ridge Drive	003-645-665
LOT 7, SECTION 18, COMOX DISTRICT, PLAN 28835	2905 Poplar Drive	001-481-151
LOT 9, SECTION 18, COMOX DISTRICT, PLAN 28835	4737 Mapleridge Drive	000-876-917
LOT 3, SECTION 18, COMOX DISTRICT, PLAN 19890	2897 Poplar Drive	000-435-236
LOT 8, SECTION 18, COMOX DISTRICT, PLAN 28835	4730 Mapleridge Drive	003-645-673
LOT 2 SECTION 18 COMOX DISTRICT PLAN VIP84999	2891 Poplar Drive	001-481-134
LOT 4, SECTION 18, COMOX DISTRICT, PLAN 19890	4736 Mapleridge Drive	027-517-225
LOT 3, SECTION 18, COMOX DISTRICT, PLAN 28150		003-524-621
		002-010-569



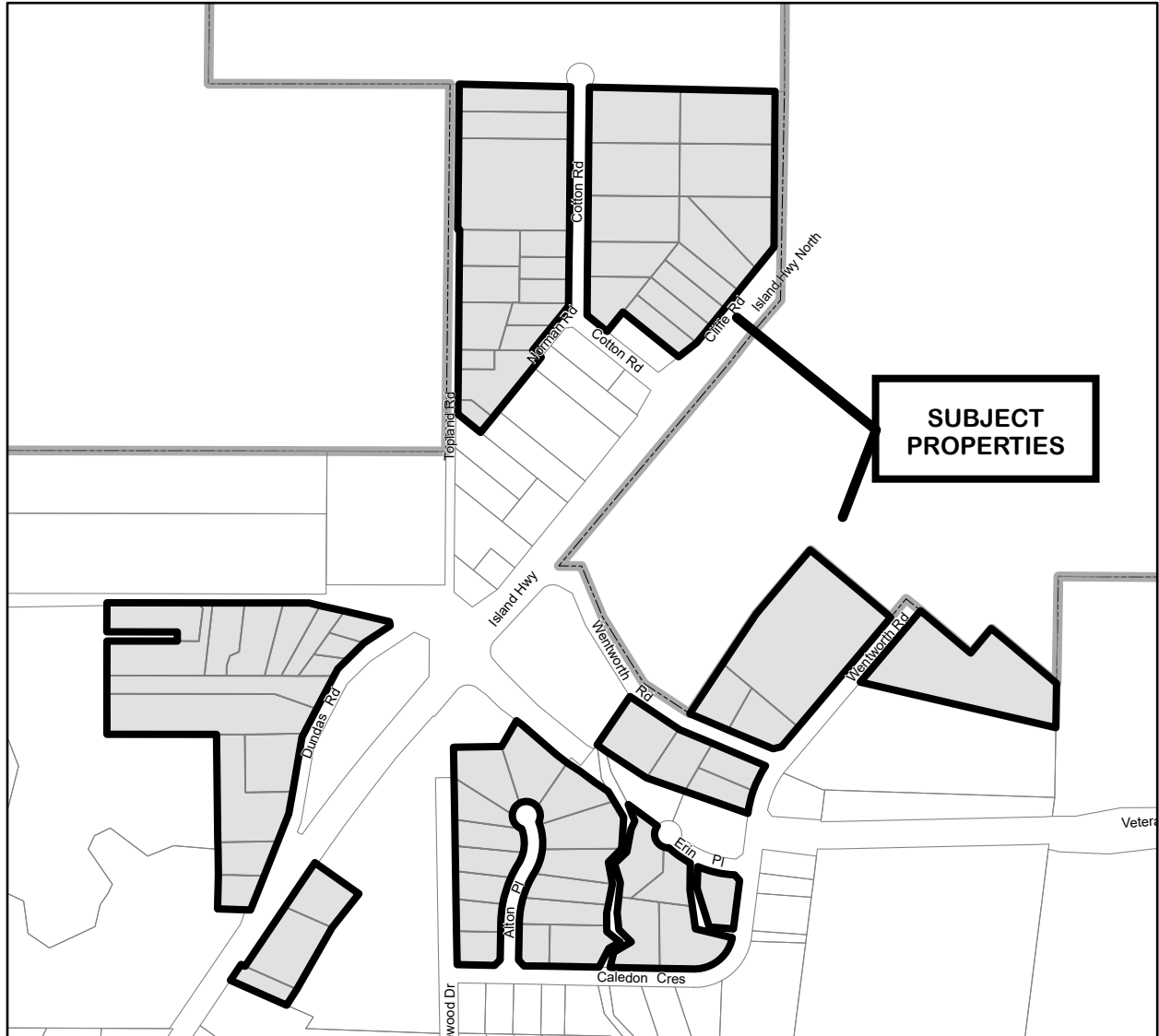
*Zoning Amendment (SSMUH) Bylaw Number 3135
Schedule B₁₂ Residential Two S (RR-2S) to Residential Small-Scale Multi-Unit
Housing (R-SSMUH). Subject Properties: 3*

Legal Description	Address	PID
LOT B SECTION 17 COMOX DISTRICT PLAN 20278	2945 Muir Road	000-773-263
LOT 8, PLAN VIP18219, SECTION 18, COMOX LAND DISTRICT	4722 Oakridge Drive	003-904-041
LOT A, SECTION 18, COMOX DISTRICT, PLAN 25638	4746 Oakridge Drive	002-625-423



*Zoning Amendment (SSMUH) Bylaw Number 3135
Schedule B₁₃ Rural Residential Three (RR-3) to Residential Small-Scale Multi-Unit
Housing (R-SSMUH). Subject Properties: 13*

Legal Description	Address	PID
LOT 18, SECTION 19, COMOX DISTRICT, PLAN 30685	2897 Caledon Crescent	001-240-650
LOT 19, SECTION 19, COMOX DISTRICT, PLAN 30685	2891 Caledon Crescent	001-240-668
LOT 20, SECTION 19, COMOX DISTRICT, PLAN 30685	2885 Caledon Crescent	001-240-692
LOT 21, SECTION 19, COMOX DISTRICT, PLAN 30685	2879 Caledon Crescent	001-240-684
LOT 22, SECTION 19, COMOX DISTRICT, PLAN 30685	2873 Caledon Crescent	001-240-684
LOT 1 SECTION 19 COMOX DISTRICT PLAN VIP80766	2867 Caledon Crescent	001-240-722
LOT 2 SECTION 19 COMOX DISTRICT PLAN VIP80766	2857 Caledon Crescent	026-636-077
LOT 24, SECTION 19, COMOX DISTRICT, PLAN 30685	2847 Caledon Crescent	000-840-751
LOT 26, SECTION 19, COMOX DISTRICT, PLAN 30685	2819 Caledon Crescent	001-240-773
LOT 27, SECTION 19, COMOX DISTRICT, PLAN 30685	2811 Caledon Crescent	000-413-135
LOT 28, SECTION 19, COMOX DISTRICT, PLAN 30685	2803 Caledon Crescent	000-490-253
LOT A SECTIONS 19 AND 20 COMOX DISTRICT PLAN VIP80552	2791 Caledon Crescent	026-596-563
LOT 25, SECTION 19, COMOX DISTRICT, PLAN 30685	2837 Caledon Crescent	001-240-757

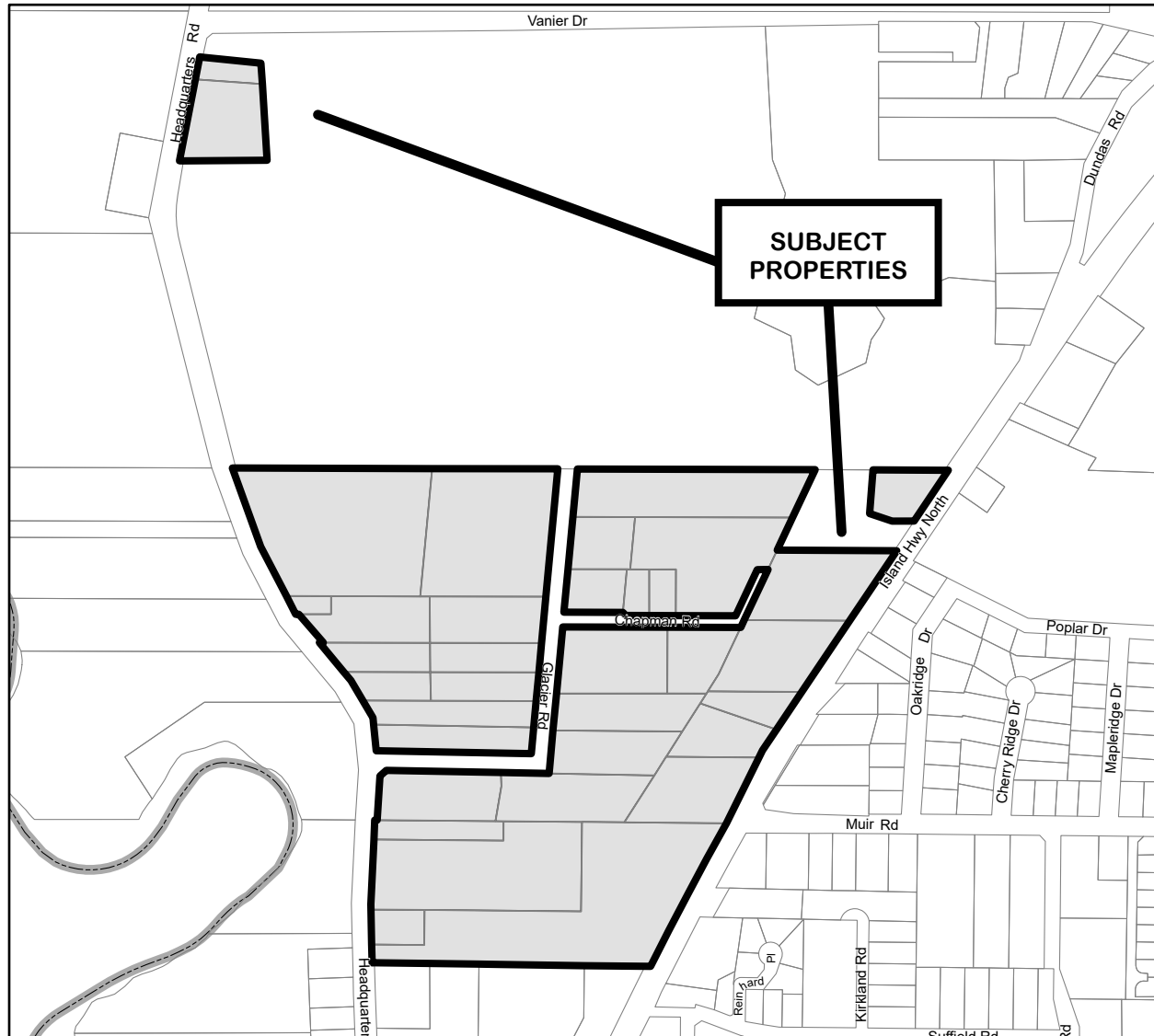


*Zoning Amendment (SSMUH) Bylaw Number 3135
Schedule B₁₄ Rural Residential Four (RR-4) to Residential Small-Scale Multi-Unit
Housing (R-SSMUH). Subject Properties: 73*

LegalDescription	Address	PID
LOT 17, SECTION 20, COMOX DISTRICT, PLAN 7161	4951 Cliffe Road	005-756-154
LOT 20 SECTION 20 COMOX DISTRICT PLAN 7161	4974 Cotton Road	001-877-348
LOT 18, SECTION 20, COMOX DISTRICT, PLAN 7161	4963 Cliffe Road	000-121-827
LOT 19, SECTION 20, COMOX DISTRICT, PLAN 7161	4975 Cliffe Road	000-004-588
LOT A SECTION 18 COMOX DISTRICT PLAN 38365	4798 Island Highway N	001-026-909
LOT B, SECTION 18, COMOX DISTRICT, PLAN 2181, EXCEPT PART IN RED ON PLAN 1537R	4823 Dundas Road	006-427-341
LOT 2 SECTION 18 COMOX DISTRICT PLAN 14328	4847 Dundas Road	001-858-424
LOT 3, SECTION 45, COMOX DISTRICT, PLAN 33727	2911 Vanier Drive	000-256-595
LOT 1, SECTION 18, COMOX DISTRICT, PLAN 14328	4853 Dundas Road	003-364-682
LOT 7 SECTIONS 19 AND 20 COMOX DISTRICT PLAN 9089	2821 Wentworth Road	005-536-103
LOT 10, SECTION 20, COMOX DISTRICT, PLAN 12792	2784 Wentworth Road	000-345-725

LegalDescription	Address	PID
LOT 4, SECTION 18, COMOX DISTRICT, PLAN 3381	4792 Island Highway North	000-092-169
LOT A, SECTION 18, COMOX DISTRICT, PLAN 33266	4809 Dundas Road	000-232-211
THAT PART OF LOT B, SECTION 18, COMOX DISTRICT, PLAN 2181 SHOWN OUTLINED IN RED ON PLAN 1537R	4817 Dundas Road	006-427-405
LOT 1, SECTION 18, COMOX DISTRICT, PLAN 43539	4812 Island Highway North	003-917-479
LOT 1, SECTION 19, COMOX DISTRICT, PLAN 30685	4801 Alton Place	001-240-404
LOT 2, SECTION 19, COMOX DISTRICT, PLAN 30685	4805 Alton Place	001-240-439
LOT 2, SECTION 18, COMOX DISTRICT, PLAN 3381	4825 Dundas Road	006-188-001
LOT 15, SECTION 19, COMOX DISTRICT, PLAN 30685	4802 Alton Place	001-240-617
LOT 3, SECTION 19, COMOX DISTRICT, PLAN 30685	4807 Alton Place	001-240-455
LOT 2 SECTION 45 COMOX DISTRICT PLAN 33727	2923 Vanier Drive	000-256-587
LOT 16, SECTION 19, COMOX DISTRICT, PLAN 30685	2872 Caledon Crescent	001-240-633
LOT 4, SECTION 19, COMOX DISTRICT, PLAN 30685	4811 Alton Place	001-240-463
LOT 14, SECTION 19, COMOX DISTRICT, PLAN 30685	4806 Alton Place	001-240-609
LOT 5, SECTION 19, COMOX DISTRICT, PLAN 30685	4815 Alton Place	001-240-480
LOT A SECTION 45 COMOX DISTRICT PLAN VIP82039	2907 Vanier Drive	026-866-102
LOT 6, SECTIONS 19 AND 20, COMOX DISTRICT, PLAN 30685	4819 Alton Place	001-240-528
LOT 13, SECTION 19, COMOX DISTRICT, PLAN 30685	4808 Alton Place	000-334-391
LOT 3, SECTION 45, COMOX DISTRICT, PLAN 29956	4857 Dundas Road	001-308-548
LOT 17, SECTION 19, COMOX DISTRICT, PLAN 30685	2862 Caledon Crescent	001-240-641
LOT B SECTION 45 COMOX DISTRICT PLAN VIP82039	2903 Vanier Drive	026-866-111
LOT 40, SECTION 19, COMOX DISTRICT, PLAN 30685	2850 Caledon Crescent	001-240-943
LOT 12, SECTION 19, COMOX DISTRICT, PLAN 30685	4814 Alton Place	001-240-587
LOT 2, SECTION 45, COMOX DISTRICT, PLAN 29956	4861 Dundas Road	001-308-530
LOT 4, SECTION 45, COMOX DISTRICT, PLAN 33727	2897 Vanier Drive	000-256-609
LOT 7, SECTIONS 19 AND 20, COMOX DISTRICT, PLAN 30685	4823 Alton Place	001-935-107
LOT 4, SECTION 45, COMOX DISTRICT, PLAN 29956	2891 Vanier Drive	002-308-556
LOT 38, SECTION 19, COMOX DISTRICT, PLAN 30685	2807 Erin Place	001-240-927
LOT 11 SECTION 19 COMOX DISTRICT PLAN 30685	4820 Alton Place	001-240-561
LOT 1, SECTION 45, COMOX DISTRICT, PLAN 29956	4863 Dundas Road	000-762-229
LOT 8, SECTIONS 19 AND 20, COMOX DISTRICT, PLAN 30685 EXCEPT THAT PART IN PLAN VIP77306	4826 Alton Place	000-162-604
LOT 10, PLAN VIP30685, SECTION 19, COMOX LAND DISTRICT, EXCEPT PLAN VIP76292, & SEC 20	4824 Alton Place	001-240-544
LOT 37, SECTION 19, COMOX DISTRICT, PLAN 30685	2815 Erin Place	001-240-901
LOT 39, SECTION 19, COMOX DISTRICT, PLAN 30685	2799 Erin Place	000-383-015
LOT 33, SECTIONS 19 AND 20, COMOX DISTRICT, PLAN 30685	2798 Caledon Crescent	001-240-846
LOT 35 SECTIONS 19 AND 20 COMOX DISTRICT PLAN 30685	2813 Wentworth Road	001-240-862
LOT 32, SECTIONS 19 AND 20, COMOX DISTRICT, PLAN 30685	2790 Caledon Crescent	000-888-699
LOT A SECTION 20 COMOX DISTRICT PLAN VIP87543	2788 Wentworth Road	028-119-657
LOT B SECTION 20 COMOX DISTRICT PLAN VIP87543	2810 Wentworth Road	028-119-673
LOT 2, SECTION 20, COMOX DISTRICT, PLAN 27686	4920 Topland Road	002-165-791
LOT 1, SECTION 20, COMOX DISTRICT, PLAN 27686	4942 Topland Road	002-165-678
LOT 25, SECTION 20, COMOX DISTRICT, PLAN 7161, EXCEPT THOSE PARTS IN PLANS 18754, 25923 AND 27686	4927 Norman Road	005-756-197
LOT 1, SECTION 20, COMOX DISTRICT, PLAN 25923	4946 Topland Road	002-709-911
LOT B, SECTION 20, COMOX DISTRICT, PLAN 18754	4931 Norman Road	003-786-323
LOT B SECTION 20 COMOX DISTRICT PLAN 39201	4952 Topland Road	000-678-899
LOT A, SECTION 20, COMOX DISTRICT, PLAN 18754	4935 Cotton Road	003-780-937
LOT 2, SECTION 20, COMOX DISTRICT, PLAN 12792 EXCEPT PART IN PLAN VIP52044.	2773 Wentworth Road	004-855-558
LOT 1, SECTION 20, COMOX DISTRICT, PLAN 39072	4941 Cotton Road	000-956-252

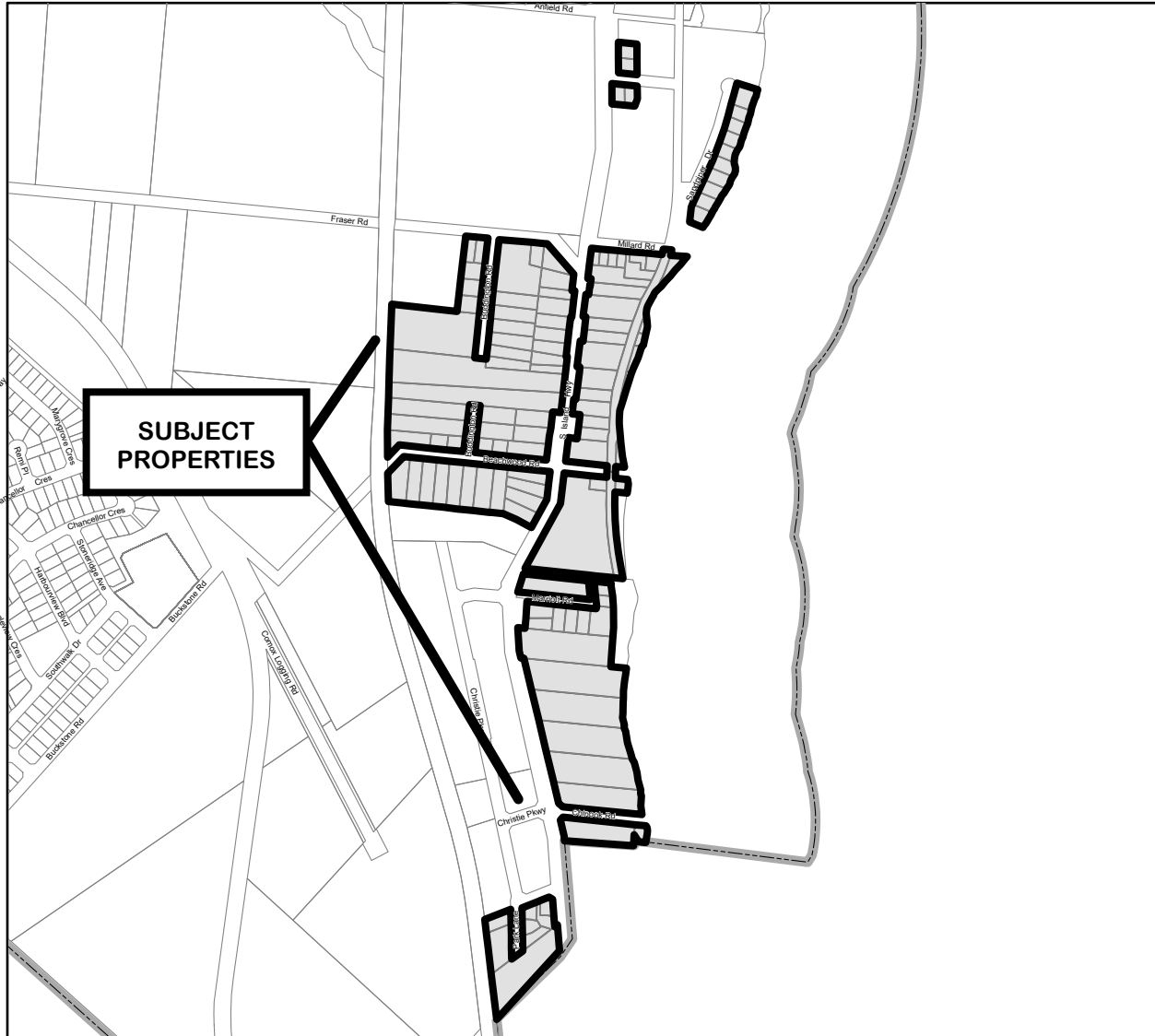
LegalDescription	Address	PID
LOT A, SECTION 20, COMOX DISTRICT, PLAN 39201	4960 Topland Road	000-678-881
LOT 2 SECTION 20 COMOX DISTRICT PLAN 39072	4945 Cotton Road	000-956-261
LOT 12, SECTION 20, COMOX DISTRICT, PLAN 7161, EXCEPT PART IN PLAN 41867	4927 Island Highway North	005-771-927
LOT 3, SECTION 20, COMOX DISTRICT, PLAN 39072	4949 Cotton Road	000-956-279
LOT 24, SECTION 20, COMOX DISTRICT, PLAN 7161	4934 Cotton Road	005-756-189
LOT 13 SECTION 20 COMOX DISTRICT PLAN 7161	4931 Island Highway North	005-756-138
LOT 14, SECTION 20, COMOX DISTRICT, PLAN 7161	4935 Island Highway North	000-009-725
LOT 23, SECTION 20, COMOX DISTRICT, PLAN 7161	4948 Cotton Road	001-510-193
LOT 15, SECTION 20, COMOX DISTRICT, PLAN 7161	4939 Island Highway North	005-756-146
AMENDED LOT 27 (DD 76737N), SECTION 20, COMOX DISTRICT, PLAN 7161	4955 Cotton Road	001-895-478
LOT B, SECTION 20, COMOX DISTRICT, PLAN 25775	4975 Cotton Road	002-161-486
LOT 22, SECTION 20, COMOX DISTRICT, PLAN 7161	4956 Cotton Road	005-756-171
LOT 16, SECTION 20, COMOX DISTRICT, PLAN 7161	4943 Cliffe Road	004-383-583
LOT A, SECTION 20, COMOX DISTRICT, PLAN 25775	4981 Cotton Road	002-675-463
LOT 21, SECTION 20, COMOX DISTRICT, PLAN 7161	4962 Cotton Road	005-756-162



*Zoning Amendment (SSMUH) Bylaw Number 3135
Schedule B15 Rural Residential Four (RR-5) to Residential Small-Scale Multi-Unit
Housing (R-SSMUH). Subject Properties: 36*

Legal Description	Address	PID
LOT 2 SECTION 18 COMOX DISTRICT PLAN VIP77045 THAT PART OF LOT 5, SECTION 18, COMOX DISTRICT, PLAN 7178 LYING TO THE NORTH EAST OF A BOUNDARY PARALLEL AND PERPENDICULARLY DISTANT 425 FEET FROM THE NORTH EASTERLY BOUNDARY OF SAID LOT A	2991 Chapman Road	025-987-585
LOT 3, SECTION 18, COMOX DISTRICT, PLAN 4289	2968 Glacier Road	005-762-600
LOT 2 SECTION 18 COMOX DISTRICT PLAN VIP70822A	4739 Island Highway NA	006-078-796
PARCEL K (DD 29186N) OF SECTIONS 18 AND 45, COMOX DISTRICT, EXCEPT THAT PART THEREOF SHOWN OUTLINED IN RED ON PLAN 870R	2962 Chapman Road	024-791-377
LOT 2, SECTION 18, COMOX DISTRICT, PLAN 4289	4846 Headquarters Road	004-502-795
	2941 Chapman Road A	006-078-770

Legal Description	Address	PID
LOT A DISTRICT LOT 179 COMOX DISTRICT PLAN EPP100501	3050 Comox Logging Road	031-187-081
PARCEL A (DD 88282N) OF LOT 6, SECTION 18, COMOX DISTRICT, PLAN 7178	4760 Headquarters Road	003-885-232
LOT D, SECTION 18, COMOX DISTRICT, PLAN 26490	4736 Headquarters Road	002-789-680
LOT A, SECTION 18, COMOX DISTRICT, PLAN 26490	4744 Headquarters Road	002-789-493
LOT C SECTION 18 COMOX DISTRICT PLAN 26490	2988 Glacier Road	002-789-574
LOT B, SECTION 18, COMOX DISTRICT, PLAN 26490	2984 Glacier Road	001-917-501
LOT B SECTION 18 COMOX DISTRICT PLAN VIP60465	4721 Island Highway North	023-008-890
PARCEL A (DD 85452-N) OF LOT C, SECTION 18, COMOX DISTRICT, PLAN 10502	2971 Glacier Road	005-267-111
LOT A SECTION 18 COMOX DISTRICT PLAN VIP60465	4725 Island Highway North	023-008-881
LOT 4, SECTION 18, COMOX DISTRICT, PLAN 18901	2986 Chapman Road 2980	003-808-378
LOT 3, SECTION 18, COMOX DISTRICT, PLAN 18901	Chapman Road 2963	003-823-113
LOT 1 SECTION 18 COMOX DISTRICT PLAN VIP70822	Glacier Road	024-791-351
THAT PART OF PARCEL K (DD 29186N) OF SECTIONS 18 AND 45, COMOX DISTRICT, SHOWN OUTLINED IN RED ON PLAN 870R	4860 Headquarters Road	009-611-100
LOT A, SECTION 18, COMOX DISTRICT, PLAN 25228	4775 Island Highway North	000-719-145
LOT 1, SECTION 17, COMOX DISTRICT, PLAN 3015	4684 Headquarters Road	006-335-390
LOT A, SECTION 17, COMOX DISTRICT, PLAN 3173	4708 Headquarters Road	006-292-267
LOT 2, SECTION 18, COMOX DISTRICT, PLAN 44915	4714 Headquarters Road	006-795-056
LOT A, SECTION 17, COMOX DISTRICT, PLAN 2556, EXCEPT PART IN PLAN 3173	4694 Headquarters Road	000-542-466
PART OF LOT 8, SECTION 18, COMOX DISTRICT, PLAN 7178, SOUTH EAST OF A BOUNDARY PARALLEL TO AND PERPENDICULARLY DISTANT 89 FEET FROM THE SOUTH EASTERLY BOUNDARY	3010 Glacier Road	000-963-607
PARCEL A (DD 390727I), LOT 8, SECTION 18, COMOX DISTRICT, PLAN 7178	2996 Glacier Road	004-373-634
LOT 1, SECTION 18, COMOX DISTRICT, PLAN 44915	3011 Glacier Road	006-795-048
LOT B SECTION 18 COMOX DISTRICT PLAN EPP26314	4754 Headquarters Road	028-998-227
LOT 2, SECTION 17, COMOX DISTRICT, PLAN 3015	4680 Headquarters Road	006-336-370
LOT 2 SECTION 18 COMOX DISTRICT PLAN EPP38467	3003 Glacier Road	029-278-163
LOT A SECTION 18 COMOX DISTRICT PLAN EPP26314	2976 Glacier Road	028-998-219
LOT 5, SECTION 18, COMOX DISTRICT, PLAN 4289	4711 Island Highway North	006-078-877
LOT 1 SECTION 18 COMOX DISTRICT PLAN EPP38467	2995 Glacier Road	029-278-155
LOT 5, SECTION 18, COMOX DISTRICT, PLAN 7178, EXCEPT THE NORTH EASTERLY 425 FEET OF SAID LOT 5	4766 Headquarters Road	005-762-677
LOT 1 SECTION 18 COMOX DISTRICT PLAN VIP77045	2985 Glacier Road	025-987-577
LOT A, SECTION 18, COMOX DISTRICT, PLAN 10502	2951 Glacier Road	005-267-081



*Zoning Amendment (SSMUH) Bylaw Number 3135
Schedule B₁₆ Residential Rural (R-RU) pursuant to the “Rural Comox Valley Zoning Bylaw No. 520, 2019” (consolidated to October 17, 2023) to Residential Small-Scale Multi-Unit Housing (R-SSMUH). Subject Properties: 113*

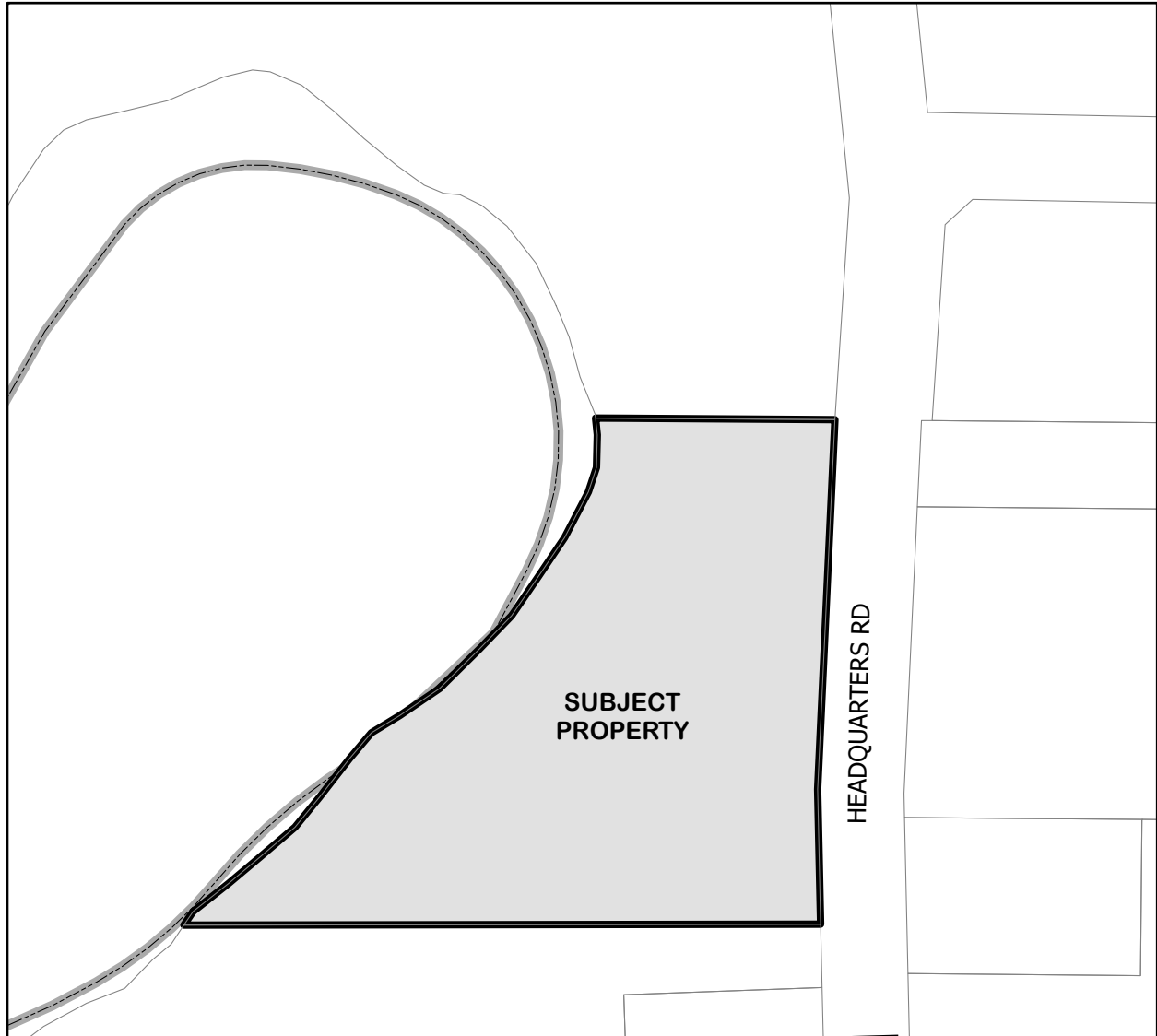
Legal Description	Address	PID
LOT 3, DISTRICT LOT 169, COMOX DISTRICT, PLAN 5482 EXCEPT PART IN PLAN 1481-R AND EXCEPT PART IN PLAN 9508	4248 Buddington Road	005-974-895
PART OF LOT A, DISTRICT LOT 169, COMOX DISTRICT, PLAN 14477, LYING TO THE SOUTH WEST OF A BOUNDARY PARALLEL TO AND PERPENDICULARLY DISTANT 73.0 FEET FROM THE SOUTH WESTERLY BOUNDARY OF SAID LOT A	3469 Fraser Road	004-422-279
LOT 1 DISTRICT LOT 169 COMOX DISTRICT PLAN VIP76414		025-842-951
LOT 7, DISTRICT LOT 169, COMOX DISTRICT, PLAN 7395	3509 Millard Road	005-727-545

Legal Description	Address	PID
LOT 7, DISTRICT LOT 82, COMOX DISTRICT, PLAN 31372	3626 Park Lane	001-156-977
LOT 6, DISTRICT LOT 82, COMOX DISTRICT, PLAN 31372	3620 Park Lane	000-737-364
LOT 4, DISTRICT LOT 82, COMOX DISTRICT, PLAN 31372	3627 Park Lane	001-156-926
LOT 5, DISTRICT LOT 82, COMOX DISTRICT, PLAN 31372	3631 Park Lane	001-156-951
THAT PART OF LOT A, DISTRICT LOT 82, COMOX DISTRICT, PLAN 2119, LYING TO THE SOUTH EAST OF A STRAIGHT BOUNDARY EXTENDING FROM A POINT ON THE NORTH EASTERLY BOUNDARY OF SAID LOT DISTANT 194 FEET FROM THE MOST NORTHERLY CORNER OF SAID LOT TO A POINT ON THE SOUTH WESTERLY BOUNDARY OF SAID LOT DISTANT 327 FEET FROM THE MOST WESTERLY CORNER OF SAID LOT	3660 Monaltrie Drive	006-627-579
LOT 3, DISTRICT LOT 82, COMOX DISTRICT, PLAN 31372	3623 Park Lane	001-156-918
LOT 2, DISTRICT LOT 82, COMOX DISTRICT, PLAN 31372	3669 Island Highway South	001-156-900
LOT 1, DISTRICT LOT 82, COMOX DISTRICT, PLAN 31372	3667 Island Highway South	000-633-861
LOT 6, DISTRICT LOT 82, COMOX DISTRICT, PLAN 42428 EXCEPT PART IN PLAN EPP34059	3650 Island Highway South	001-650-181
LOT 1 DISTRICT LOT 82 COMOX DISTRICT PLAN EPP42270	4117 Chinook Road	029-380-812
LOT 5, DISTRICT LOT 82, COMOX DISTRICT, PLAN 42428	3640 Island Highway South	001-650-173
LOT 4, DISTRICT LOT 82, COMOX DISTRICT, PLAN 42428	3632 Island Highway South	001-650-165
LOT 3, DISTRICT LOT 82, COMOX DISTRICT, PLAN 42428	3620 Island Highway South	001-650-157
LOT 2, DISTRICT LOT 82, COMOX DISTRICT, PLAN 42428	3614 Island Highway South	001-650-114
LOT 1, DISTRICT LOT 82, COMOX DISTRICT, PLAN 42428	3610 Island Highway South	001-650-106
LOT 13, DISTRICT LOT 82, COMOX DISTRICT, PLAN 10741	3481 Beachwood Road	002-488-493
LOT 12, DISTRICT LOT 82, COMOX DISTRICT, PLAN 10741	3487 Beachwood Road	005-312-141
LOT 11, DISTRICT LOT 82, COMOX DISTRICT, PLAN 10741	3491 Beachwood Road	002-488-507
LOT 10 DISTRICT LOT 82 COMOX DISTRICT PLAN 10741	3495 Beachwood Road	005-312-124
LOT 9 DISTRICT LOT 82 COMOX DISTRICT PLAN 10741 LOT 4, DISTRICT LOT 169, COMOX DISTRICT, PLAN 12192 EXCEPT THAT PART IN PLAN 15878	3499 Beachwood Road	005-312-043
	3482 Beachwood Road	004-983-025
LOT 2, DISTRICT LOT 82, COMOX DISTRICT, PLAN 10741	A - 3569 Island Highway South	005-311-969
LOT 8, DISTRICT LOT 82, COMOX DISTRICT, PLAN 10741	3501 Beachwood Road	005-312-027
LOT B DISTRICT LOT 169 COMOX DISTRICT PLAN 15878	3490 Beachwood Road	004-549-520
LOT 7, DISTRICT LOT 82, COMOX DISTRICT, PLAN 10741	3507 Beachwood Road	005-312-019
LOT A, DISTRICT LOT 169, COMOX DISTRICT, PLAN 15878	4199 Buddington Road	002-209-527
LOT 3, DISTRICT LOT 82, COMOX DISTRICT, PLAN 10741	3565 Island Highway South	005-311-977
LOT 6, DISTRICT LOT 82, COMOX DISTRICT, PLAN 10741	3511 Beachwood Road	005-312-001
LOT 4, DISTRICT LOT 82, COMOX DISTRICT, PLAN 10741 PARCEL A (DD 23331W) OF LOT 3 DISTRICT LOT 169 COMOX DISTRICT PLAN 12192	3561 Island Highway South	005-311-985
	4200 Buddington Road	000-189-286
LOT 1, DISTRICT LOT 169, COMOX DISTRICT, PLAN 24959	3510 Beachwood Road	000-189-502
LOT 5, DISTRICT LOT 82, COMOX DISTRICT, PLAN 10741	3523 Beachwood Road	005-311-993
LOT 2, DISTRICT LOT 169, COMOX DISTRICT, PLAN 24959	3549 Island Highway South	000-141-232
LOT A, DISTRICT LOT 169, COMOX DISTRICT, PLAN 15454	3547 Island Highway South	004-144-244
	Beachwood Road	006-632-653

Legal Description	Address	PID
LOT B, DISTRICT LOT 169, COMOX DISTRICT, PLAN 18803	3541 Island Highway South	000-414-417
THOSE PARTS OF LOT 4, DISTRICT LOT 169, COMOX DISTRICT, PLAN 5314, LYING TO THE NORTH EAST OF THE ISLAND HIGHWAY AS SHOWN ON SAID PLAN, EXCEPT THOSE PARTS IN PLAN 12152	3552 Island Highway South	005-961-513
LOT 2, DISTRICT LOT 169, COMOX DISTRICT, PLAN 14289		004-390-466
LOT 1, DISTRICT LOT 169, COMOX DISTRICT, PLAN 14289	3544 Island Highway South	004-386-507
LOT 3, PLAN VIP5314, DISTRICT LOT 169, COMOX LAND DISTRICT, EXCEPT PLAN 11681, SHOWN IN RED ON PL 864R	3529 Island Highway South	005-964-555
THAT PART OF LOT 3, DISTRICT LOT 169, COMOX DISTRICT, PLAN 5314, LYING TO THE EAST OF THE ISLAND HIGHWAY, EXCEPT PART IN PLAN 1123R	3540 Island Highway South	005-960-797
THAT PART OF LOT 2, DISTRICT LOT 169, COMOX DISTRICT, PLAN 5314, SHOWN IN YELLOW ON PLAN 864R, EXCEPT THAT PART IN PLAN 11681	3527 Island Highway South	005-960-363
LOT 1 DISTRICT LOT 169 COMOX DISTRICT PLAN 12044	3536 Island Highway South	004-957-148
LOT 1, DISTRICT LOT 169, COMOX DISTRICT, PLAN 9508	3525 Island Highway South	000-121-436
LOT 2 DISTRICT LOT 169 COMOX DISTRICT PLAN 9508	3523 Island Highway South	005-328-721
LOT 2, DISTRICT LOT 169, COMOX DISTRICT, PLAN 12044	3534 Island Highway South	004-957-156
LOT 3, DISTRICT LOT 169, COMOX DISTRICT, PLAN 9508	3521 Island Highway South	005-328-748
LOT 1, DISTRICT LOT 169, COMOX DISTRICT, PLAN 5482	3515 Island Highway South	000-121-835
LOT 2, DISTRICT LOT 169, COMOX DISTRICT, PLAN 5482	3513 Island Highway South	005-974-828
LOT 1, DISTRICT LOT 169, COMOX DISTRICT, PLAN 13197	3522 Island Highway South	004-728-599
THAT PART OF LOT 3, DISTRICT LOT 169, COMOX DISTRICT, PLAN 5482 SHOWN OUTLINED IN RED ON PLAN 1481-R, EXCEPT PART IN PLAN 14477	3511 Island Highway South	005-980-640
PART OF LOT A, DISTRICT LOT 169, COMOX DISTRICT, PLAN 14477, LYING TO THE NORTH EAST OF A BOUNDARY PARALLEL TO AND PERPENDICULARLY DISTANT 73.0 FEET FROM THE SOUTH WESTERLY BOUNDARY OF SAID LOT A	3479 Island Highway South	004-422-287
LOT 2, DISTRICT LOT 169, COMOX DISTRICT, PLAN 13197	3520 Island Highway South	004-416-112
LOT A, DISTRICT LOT 169, COMOX DISTRICT, PLAN 6212	3516 Island Highway South	003-416-569
LOT 2 DISTRICT LOT 169 COMOX DISTRICT PLAN 19937	3512 Island Highway South	003-654-451
LOT 1, DISTRICT LOT 169, COMOX DISTRICT, PLAN 7395	3485 Millard Road	005-727-481
LOT 2, DISTRICT LOT 169, COMOX DISTRICT, PLAN 7395	3485 Millard Road	005-727-499
LOT 1 DISTRICT LOT 169 COMOX DISTRICT PLAN 19937	3508 Island Highway South	003-654-435
LOT 3, DISTRICT LOT 169, COMOX DISTRICT, PLAN 7395	3491 Millard Road	000-822-396
LOT 4 DISTRICT LOT 169 COMOX DISTRICT PLAN 7395	3493 Millard Road	000-759-856
LOT B, DISTRICT LOT 169, COMOX DISTRICT, PLAN 14669	3495 Millard Road	002-937-492
LOT 1 DISTRICT LOT 169 COMOX DISTRICT PLAN VIP70295	3501 Millard Road	024-720-160
LOT 2 DISTRICT LOT 169 COMOX DISTRICT PLAN VIP70295	3503 Millard Road	024-720-178

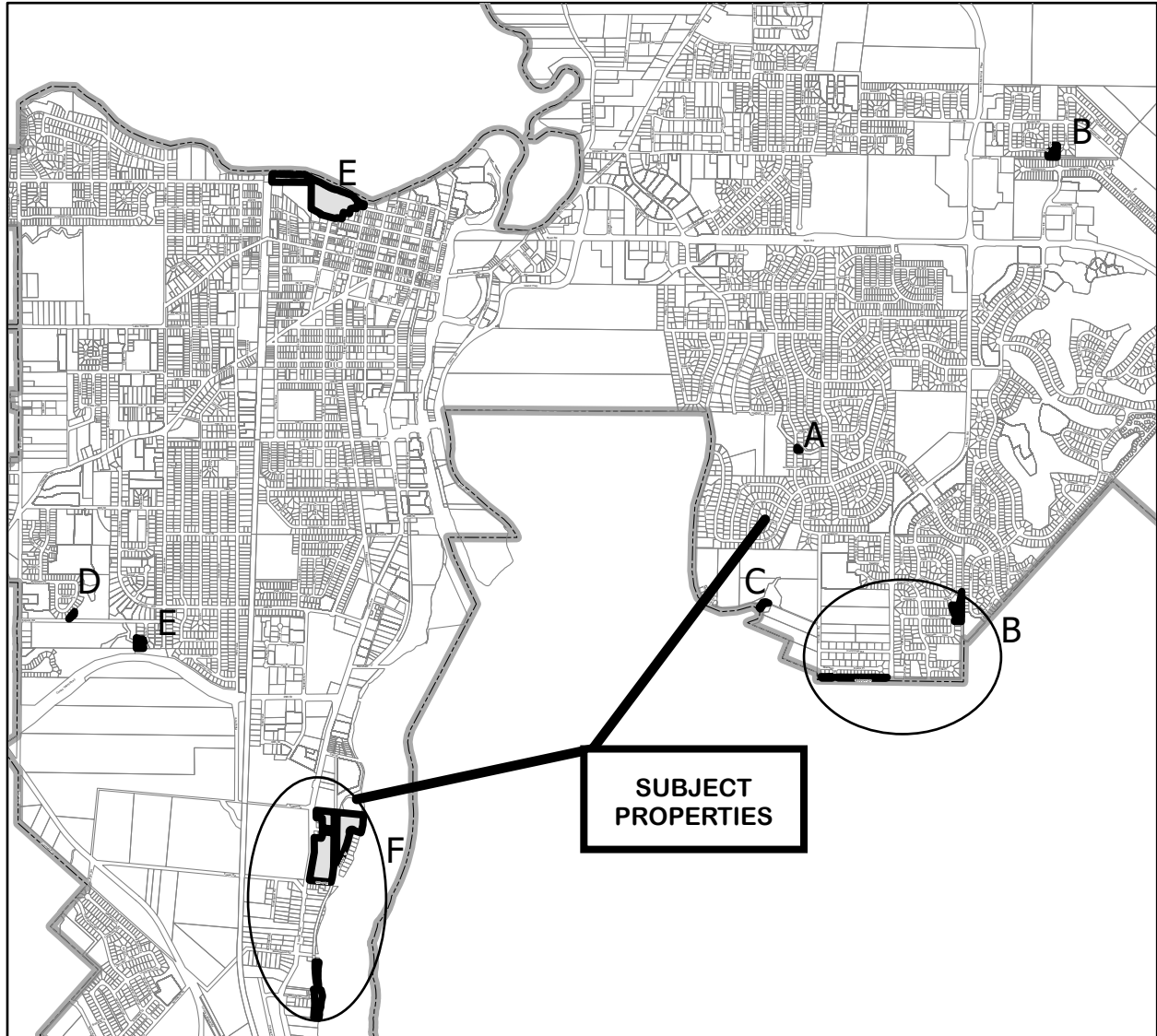
Legal Description	Address	PID
LOT D, SECTION 42, COMOX DISTRICT, PLAN 19391 LOT C,	3476 Sandpiper Drive	003-209-679
SECTION 42, COMOX DISTRICT, PLAN 19391 LOT B,	3460 Sandpiper Drive	003-720-578
SECTION 42, COMOX DISTRICT, PLAN 19391 LOT A,	3452 Sandpiper Drive	003-721-418
SECTION 42, COMOX DISTRICT, PLAN 19391 LOT D,	3440 Sandpiper Drive	003-721-167
SECTION 42, COMOX DISTRICT, PLAN 21505 LOT C,	3356 Sandpiper Drive	000-673-633
SECTION 42, COMOX DISTRICT, PLAN 21505 LOT 4,	3358 Sandpiper Drive	003-418-391
SECTION 42, COMOX DISTRICT, PLAN 20452 LOT 3,	3430 Sandpiper Drive	003-569-489
SECTION 42, COMOX DISTRICT, PLAN 20452 LOT B,	3420 Sandpiper Drive	003-569-519
SECTION 42, COMOX DISTRICT, PLAN 21505 LOT 2,	3338 Sandpiper Drive	003-397-394
SECTION 42, COMOX DISTRICT, PLAN 20452 LOT A,	3410 Sandpiper Drive	003-566-749
SECTION 42, COMOX DISTRICT, PLAN 21505 LOT 1	3328 Sandpiper Drive	003-397-823
SECTION 42 COMOX DISTRICT PLAN 20452 LOT B	3402 Sandpiper Drive	000-032-603
SECTION 42 COMOX DISTRICT PLAN 21176 LOT 1	3390 Sandpiper Drive	003-493-288
SECTION 42 COMOX DISTRICT PLAN 43975	3386 Sandpiper Drive	004-582-438
LOT 1, DISTRICT LOT 82, COMOX DISTRICT, PLAN 15902	3594 Knappet Road	
LOT B, DISTRICT LOT 82, COMOX DISTRICT, PLAN 17415	3592 Island Highway	404-544-561
LOT A, DISTRICT LOT 82, COMOX DISTRICT, PLAN 17415	South 2528 Marriot Road	000-134-449
LOT 3, BLOCK 1, DISTRICT LOT 82, COMOX DISTRICT, PLAN 1878	3598 Island Highway South	003-922-901
LOT 1, DISTRICT LOT 82, COMOX DISTRICT, PLAN 16510	3567 Marriot Road	004-891-023
LOT 2, DISTRICT LOT 82, COMOX DISTRICT, PLAN 16510	3569 Marriot Road	003-979-156
LOT A, DISTRICT LOT 82, COMOX DISTRICT, PLAN 16104	3571 Marriot Road	004-034-325
PARCEL A (DD F76511) OF LOT E, DISTRICT LOT 82, COMOX DISTRICT, PLAN 2119	Island Highway S	003-987-698
PARCEL A (DD 384682I) OF LOT F DISTRICT LOT 82 COMOX DISTRICT PLAN 2119	3573 Marriot Road	006-641-318
LOT F DISTRICT LOT 82 COMOX DISTRICT PLAN 2119 EXCEPT PARCEL "A" (DD 384682-I) THEREOF	3575 Marriot Road	000-068-225
LOT 5, DISTRICT LOT 169, COMOX DISTRICT, PLAN 12192	4201 Buddington Road	001-321-994
LOT 6, DISTRICT LOT 169, COMOX DISTRICT, PLAN 12192	4207 Buddington Road	004-983-050
LOT B, DISTRICT LOT 169, COMOX DISTRICT, PLAN 15454	4204 Buddington Road	005-019-702
LOT D, DISTRICT LOT 82, COMOX DISTRICT, PLAN 2119, EXCEPT THOSE PARTS DESCRIBED AS COMMENCING AT A POINT IN THE NORTH WESTERLY BOUNDARY OF SAID LOT DISTANT 157 FEET FROM THE MOST WESTERLY CORNER OF SAID LOT, THENCE SOUTH EASTERLY AT RIGHT ANGLES A DISTANCE OF 80 FEET, THENCE NORTH EASTERLY AND PARALLEL TO THE SAID NORTH WESTERLY BOUNDARY TO AN INTERSECTION WITH HIGH WATER MARK OF COMOX HARBOUR, THENCE NORTH WESTERLY ALONG THE SAID HIGH WATER MARK TO AN INTERSECTION WITH THE SAID NORTH WESTERLY BOUNDARY, THENCE SOUTH WESTERLY ALONG THE SAID NORTH WESTERLY BOUNDARY AND PRODUCTIONS THEREOF TO THE POINT OF COMMENCEMENT	Beachwood Road	006-632-777
LOT A, DISTRICT LOT 169, COMOX DISTRICT, PLAN 18803	4210 Buddington Road	003-786-749

Legal Description	Address	PID
THOSE PARTS OF LOT D, DISTRICT LOT 82, COMOX DISTRICT, PLAN 2119 DESCRIBED AS COMMENCING AT A POINT IN THE NORTH WESTERLY BOUNDARY OF SAID LOT DISTANT 157 FEET FROM THE MOST WESTERLY CORNER OF SAID LOT, THENCE SOUTH EASTERLY AT RIGHT ANGLES A DISTANCE OF 80 FEET, THENCE NORTH EASTERLY AND PARALLEL TO THE SAID NORTH WESTERLY BOUNDARY TO AN INTERSECTION WITH HIGH WATER MARK OF COMOX HARBOUR, THENCE NORTH WESTERLY ALONG THE SAID HIGH WATER MARK TO AN INTERSECTION WITH THE SAID NORTH WESTERLY BOUNDARY, THENCE SOUTH WESTERLY ALONG THE SAID NORTH WESTERLY BOUNDARY AND PRODUCTIONS THEREOF TO THE POINT OF COMMENCEMENT	3541 Beachwood Road	006-632-653
THAT PART OF DISTRICT LOT 82, COMOX DISTRICT SHOWN COLOURED RED ON PLAN DEPOSITED UNDER DD 12814F	Island Highway S	009-522-697
THAT PART OF LOT 3, OF DISTRICT LOT 169, COMOX DISTRICT, PLAN 5314, LYING SOUTH WEST OF THE ISLAND HIGHWAY AND SOUTH EAST OF A BOUNDARY PARALLEL TO AND PERPENDICULARLY DISTANT 1 CHAIN 74.5 LINKS FROM THE SOUTH EAST BOUNDARY OF LOT 3.	3537 Island Highway South	002-421-950
LOT A, DISTRICT LOT 169, COMOX DISTRICT, PLAN 11681 LOT 8, DISTRICT LOT 169, COMOX DISTRICT, PLAN 9508 LOT B, DISTRICT LOT 169, COMOX DISTRICT, PLAN 11681 THAT PART OF LOT 3, DISTRICT LOT 169, COMOX DISTRICT, PLAN 5314, LYING SOUTH WEST OF THE ISLAND HIGHWAY AND NORTH WEST OF A BOUNDARY PARALLEL TO AND PERPENDICULARLY DISTANT 1.745 CHAINS FROM THE SOUTH EAST BOUNDARY OF SAID LOT 3, EXCEPT PART IN RED ON PLAN 864R	4224 Buddington Road 4229 Buddington Road 4228 Buddington Road	005-010-349 005-328-799 005-010-357
LOT 9, DISTRICT LOT 169, COMOX DISTRICT, PLAN 9508 LOT 7, DISTRICT LOT 169, COMOX DISTRICT, PLAN 9508 LOT 6 DISTRICT LOT 169 COMOX DISTRICT PLAN 9508 LOT 10, DISTRICT LOT 169, COMOX DISTRICT, PLAN 9508 LOT 5, DISTRICT LOT 169, COMOX DISTRICT, PLAN 9508 LOT 11, DISTRICT LOT 169, COMOX DISTRICT, PLAN 9508 LOT 4 DISTRICT LOT 169 COMOX DISTRICT PLAN 9508 LOT 13, DISTRICT LOT 169, COMOX DISTRICT, PLAN 9508 LOT 12, DISTRICT LOT 169, COMOX DISTRICT, PLAN 9508	4237 Buddington Road 4230 Buddington Road 4234 Buddington Road 4241 Buddington Road 4238 Buddington Road 4247 Buddington Road 4242 Buddington Road Buddington Road 4255 Buddington Road	005-328-829 005-328-781 005-328-764 002-076-683 005-328-756 005-328-837 005-199-646 005-328-853 005-328-845
LOT 1 DISTRICT LOT 169 COMOX DISTRICT PLAN VIP76414	3528 Island Highway South	025-842-951



*Zoning Amendment (SSMUH) Bylaw Number 3135
 Schedule B₁₇ Rural Residential 5 (RR-5) to Agricultural One (A-1) .
 Subject Properties: 1*

Legal Description	Address	PID
LOT 12, SECTION 17, COMOX DISTRICT, PLAN 2033	4697 Headquarters Road	004-557-239



Zoning Amendment (SSMUH) Bylaw Number 3135
Schedule B18: Residential One (R-1), Residential One B (R-1B), Residential One C (R-1C), Residential One D (R-1D), Residential Two (R-2), Rural Residential (R-RU) to Public Use and Assembly 2 (PA-2). Subject Properties: 14

	Existing Zone	Legal Description	Address (if any)	PID (if any)
A	R-1	PLAN VIP54520, COMOX LAND DISTRICT, DEDICATED PARK		
B	R-1B	PLAN VIP84492, DISTRICT LOT 158, COMOX LAND DISTRICT, DEDICATED PARK		
B	R-1B	PLAN VIP84492, DISTRICT LOT 158, COMOX LAND DISTRICT, DEDICATED PARK		
B	R-1B	PLAN VIP77946, COMOX LAND DISTRICT, DEDICATED PARK		
B	R-1B	PLAN VIP79704, DISTRICT LOT 158, COMOX LAND DISTRICT, DEDICATED PARK	2572 Hebrides Crescent	
B	R-1B	PLAN VIP76872, DISTRICT LOT 236, COMOX LAND DISTRICT, DEDICATED PARK	3019 Elderberry Crescent	
C	R-1C	LOT A, COMOX DISTRICT, PLAN 30014, RETURN TO CROWN	Return To Crown	
D	R-1D	PLAN EPP95261, DISTRICT LOT 230, COMOX LAND DISTRICT, DEDICATED PARK	Brookfield Drive	
E	R-2	PLAN VIP80178, DISTRICT LOT 231, COMOX LAND DISTRICT, DEDICATED PARK	2693 Tater Place	
E	R-2	LOT 1 DISTRICT LOT 118 SECTION 61 COMOX DISTRICT PLAN VIP88574	559 3rd Street	
E	R-2	Part of Primary: SECTION 61, COMOX DISTRICT	503 2nd Street	
F	R-RU	LOT 1, DISTRICT LOT 82, COMOX DISTRICT, PLAN 21744		

	Existing Zone	Legal Description	Address (if any)	PID (if any)
F	R-RU	LOT D, DISTRICT LOT 82, COMOX DISTRICT, PLAN 2119, EXCEPT THOSE PARTS DESCRIBED AS COMMENCING AT A POINT IN THE NORTH WESTERLY BOUNDARY OF SAID LOT DISTANT 157 FEET FROM THE MOST WESTERLY CORNER OF SAID LOT, THENCE SOUTH EASTERLY AT RIGHT ANGLES A DISTANCE OF 80 FEET, THENCE NORTH EASTERLY AND PARALLEL TO THE SAID NORTH WESTERLY BOUNDARY TO AN INTERSECTION WITH HIGH WATER MARK OF COMOX		
F	R-RU	HARBOUR, THENCE NORTH WESTERLY ALONG THE SAID HIGH WATER MARK TO AN INTERSECTION WITH THE SAID NORTH WESTERLY BOUNDARY, THENCE SOUTH WESTERLY ALONG THE SAID NORTH WESTERLY BOUNDARY AND PRODUCTIONS THEREOF TO THE POINT OF COMMENCEMENT	3509 Sandpiper Drive	
		LOT A, SECTION 42, COMOX DISTRICT, PLAN 15464, EXCEPT THAT PART IN PLANS 19391, 20452, 21176 AND 21505, 43975		

Attachment 2 – Table of properties not eligible for R-SSMUH (Small-scale multi-unit housing) zoning

	Current Zone	Proposed Zone	Land Use Designation	Legal description	Address	Rationale
1	R-1	PA-2	Urban Residential	PLAN VIP54520, COMOX LAND DISTRICT, DEDICATED PARK	Unaddressed	Small (153 m ²) triangular parcel located between Glen Urquhart Creek (Return to Crown, used as public greenway) and 1692 Hobson Ave (private residence). Is City owned land, dedicated at time of subdivision as PARK. Administrative exercise to zone to intended use. Although it is designated Urban Residential, parks, playgrounds and municipal utilities are permitted in any zone.
2	R-1B	PA-2	Parks and Recreation	DISTRICT LOT 158 COMOX DISTRICT PLAN VIP84492 DEDICATED PARK	Unaddressed	536 m ² segment of City greenway along McDonald Road. Is City owned land, dedicated at time of subdivision as PARK. Administrative exercise to zone to intended use.
3	R-1B	PA-2	Parks and Recreation	DISTRICT LOT 158 COMOX DISTRICT PLAN VIP84492 DEDICATED PARK	Unaddressed	1456 m ² segment of City greenway along McDonald Road. Is City owned land, dedicated at time of subdivision as PARK. Administrative exercise to zone to intended use.
4	R-1B	PA-2	Parks and Recreation	DISTRICT LOT 158 COMOX DISTRICT PLAN VIP79704 DEDICATED PARK	Unaddressed	1880 m ² park on Hebrides Crescent. Connects to the Idiens Greenway. Is City owned land, dedicated at time of subdivision as PARK. Administrative exercise to zone to intended use.
5	R-1B	PA-2	Parks and Recreation	DISTRICT LOT 158 COMOX DISTRICT PLAN VIP77946 DEDICATED PARK	Unaddressed	1555 m ² park adjacent Idiens Greenway. Is City owned land, dedicated at time of subdivision as PARK. Administrative exercise to zone to intended use.
6	R-1B	PA-2	Parks and Recreation	PLAN VIP76872, DISTRICT LOT 236, COMOX LAND DISTRICT, DEDICATED PARK	3019 Elderberry Cres	2693 m ² park on Elderberry Crescent. Connects to Crown Isle the Rise Trail. Is City owned land, dedicated at time of subdivision as PARK. Administrative exercise to zone to intended use.
7	R-1C	PA-2	Urban Residential	SECTION 8, COMOX DISTRICT, PLAN 30014, RETURN TO CROWN	Unaddressed	Approximately 575 m ² Return to Crown land due to presence of Mallard Creek. Is fronting on Back Road. Administrative exercise to zone to intended use.
8	R-1D	PA-2	Parks and Recreation	PLAN EPP95261 DISTRICT LOT 230 COMOX DISTRICT PLAN EPP95261 DEDICATED	Unaddressed	303 m ² park segment behind private properties on Brookfield Drive, and adjacent another parcel dedicated as park. Is City owned land, dedicated at time of subdivision as PARK. Administrative exercise to zone to intended use.
9	R-2	PA-2	Parks and Recreation	PLAN VIP80178, DISTRICT LOT 231, COMOX LAND DISTRICT, DEDICATED PARK	2693 Tater Pl	2079 m ² park at the end of Tater Place. Piercy Creek runs through a portion. Is City owned land, dedicated at time of subdivision as PARK. Administrative exercise to zone to intended use.
10	R-2	PA-2	Parks and Recreation	LOT 1 DISTRICT LOT 118 SECTION 61 COMOX DISTRICT PLAN VIP88574	559 3 rd St	McPhee Meadows Park jointly owned by the City of Courtenay and the Nature Trust of BC. Parks master plan under development. Administrative exercise to zone to intended use.
11	R-2	PA-2	Parks and Recreation	Part of Primary: SECTION 61, COMOX DISTRICT	503 2 nd St	636 m ² Untitled Provincial land east of McPhee Meadows along Puntledge River. Administrative exercise to zone to intended use.
12	R-RU (CVRD)	PA-2	Parks and Recreation	LOT 1, PLAN VIP21744, DISTRICT LOT 82, COMOX LAND DISTRICT	Unaddressed	5744 m ² waterfront city owned lot intended to be used as park to connect greenway trail along the estuary. Administrative exercise to zone to intended use.
13	R-RU (CVRD)	PA-2	Parks and Recreation	THAT PART OF DISTRICT LOT 82, COMOX DISTRICT SHOWN COLOURED RED ON PLAN DEPOSITED UNDER DD 12814F	Unaddressed	Approximately 3000 m ² old rail corridor along estuary south of existing Courtenay greenway southern terminus (Beachwood Rd). Is City owned land. Administrative exercise to zone to intended use.
14	R-RU (CVRD)	PA-2	Parks and Recreation	LOT A, PLAN VIP15464, SECTION 42, COMOX LAND DISTRICT, EXCEPT PLAN 19391, & EXC PL 20452 21176 21505 & 43975	Unaddressed	Nature Park owned by the Nature Trust of BC, located along Sandpiper Drive and estuary. Has Millard Creek flowing through it. City maintains trails. Administrative exercise to zone to intended use.
15	RR-5	A-1	Agricultural	LOT 12, PLAN VIP2033, SECTION 17, COMOX LAND DISTRICT	4697 Headquarters Road	Private lot within floodplain. OCP designated as agricultural given location in floodplain. Property is eligible for SSMUH zoning given provincial parameters. However, is not appropriate for SSMUH. Therefore zone to Agricultural One (A-1).



Bylaw No. 3135

A bylaw to amend Zoning Bylaw No. 2500, 2007

The Council of the Corporation of the City of Courtenay in open meeting assembles enacts as follows:

1. This bylaw may be cited for all purposes as **“Zoning Amendment Bylaw No. 3135, 2024 (small-scale, multi-unit housing).”**
2. That “Zoning Bylaw No. 2500, 2007” be amended by:
 - (a) **AMENDING DIVISION 3 INTERPRETATION Part 1 Definitions** by:

(i) **DELETING**

~~“**carriage house**” means an accessory dwelling unit located on the second storey of an accessory building accessory to a single residential use which contains no interior access to any part of the accessory building below the carriage house and is located on a lot which is a single real estate entity;~~

And

REPLACING the above noted definition with:

“*accessory dwelling unit*” means a self-contained dwelling unit, located on the same parcel of land as another dwelling unit that is separate, subordinate in size and accessory to the primary residence, and does not include a mobile home, recreational vehicle, or a storage container.

(ii) **DELETING**

~~“**dwelling, duplex**” means a building consisting of two dwelling units structurally adjoined back to front, side by side, or one above the other. A secondary suite is not permitted in a duplex dwelling.~~

And

REPLACING the above noted definition with:

“*dwelling, duplex*” means a building consisting of two dwelling units structurally adjoined back-to-front, side-by-side, or one above the other, and for certainty does not include a building that only contains a principal dwelling unit that contains a secondary suite.

(iii) **DELETING**

~~“**dwelling, townhouse**” means a building consisting of three or more dwelling units, where each unit has separate direct access to the outside at grade and wherein no dwelling unit is located wholly or partly above another dwelling;~~

"Zoning Amendment (SSMUH) Bylaw ~~Number No.~~ 3135, 2024"

And

REPLACING the above noted definition with:

"dwelling, townhouse" means a building consisting of three or more dwelling units, where each unit has at least two separate direct accesses to the outside.

(iv) ADDING A NEW DEFINITION

"impermeable surface" means a surface which either prevents or impedes the entry of water into the soil mantle as under natural conditions prior to development, and/or a hard surface area which causes water to run off the surface in greater quantities or at an increased rate of flow from the flow present under natural conditions prior to development.

(v) DELETING

~~"secondary residence" means an additional dwelling unit which:~~

- ~~–(a) is accessory to a single residential dwelling,~~
- ~~–(b) having a total floor area of not more than 90m² in area,~~
- ~~–(c) located on a property of residential occupancy containing only one other dwelling unit,~~
- ~~–(d) located on a property which is a single real estate entity,~~
- ~~–(e) located on a property over 1,250 m² in lot area.~~

~~"secondary suite" means a dwelling unit which is accessory to the principle use being made of the lot upon which the secondary suite is located:~~

- ~~–(a) having a floor space less than 40% of the habitable floor space of the building,~~
- ~~–(b) located within a building of residential occupancy containing only one other dwelling unit,~~
- ~~–(c) located in and part of a building which is a single real estate entity;~~

And

REPLACING the above noted definitions with:

"secondary suite" means a dwelling unit which is:

- (a) accessory to the principal use being made of the lot upon which the secondary suite is located, and**
- (b) located within a building of residential occupancy, ~~and~~**
- ~~–(c) contained within a building which is a single real estate entity~~

(vi) DELETING

~~"yard" means an open space that lies between the principal or accessory building or buildings measured from the building wall and the nearest lot line which is unoccupied and unobstructed from the ground upward including, as illustrated in Figure 4 and detailed below:~~

- ~~(a) "front yard" means that portion of the lot extending from one side of the lot to the other at the narrowest point of the lot with road frontage. The depth of the front yard shall mean the minimum required distance from the front lot line to a line drawn parallel to it.~~

"Zoning Amendment (SSMUH) Bylaw Number No. 3135, 2024"

~~(b) "rear yard" means that portion of the lot opposite to the front yard extending from one side of the lot to the other. The depth of the rear yard shall mean the distance from the rear lot line to a line drawn parallel to it. Where the rear portion of the lot is bounded by intersecting side lot lines, the depth of the rear yard shall mean the distance from the point of intersection to a line drawn parallel to the front lot line.~~

~~(c) "side yard" means that portion of the lot extending from the front yard to the rear yard. The width of the side yard shall mean the distance from the side lot line to a line drawn parallel to it.~~

And

REPLACING the above noted definition with:

"yard" means an open space that lies between the principal or accessory building or buildings measured from the building wall and the nearest lot line which is unoccupied and unobstructed from the ground upward including, as illustrated in Figure 4 and detailed below:

(a) "front yard" means that portion of the lot extending from one side of the lot to the other at the narrowest point of the lot with road frontage. The depth of the front yard shall mean the minimum required distance from the front lot line to a line drawn parallel to it.

(b) "rear yard" means that portion of the lot opposite to the front yard extending from one side of the lot to the other. The depth of the rear yard shall mean the distance from the rear lot line to a line drawn parallel to it. Where the rear portion of the lot is bounded by intersecting side lot lines, the depth of the rear yard shall mean the distance from the point of intersection to a line drawn parallel to the front lot line.

(c) "side yard" means that portion of the lot extending from the front yard to the rear yard and may be an interior side yard which abuts the side lot line of an adjacent lot, or an exterior side yard which abuts a street. The width of the side yard shall mean the distance from the side lot line to a line drawn parallel to it.

(b) AMENDING DIVISION 6 GENERAL REGULATIONS by:

i) DELETING Part 6 Siting Exemptions Section 6.6.1.

~~6.6.1. Where chimneys, cornices, leaders, gutters, pilasters, sills, decks, landings or ornamental features project beyond the face of a building, the minimum distance to an abutting lot line as permitted elsewhere in this Bylaw may be reduced by not more than 0.6 m providing that such reduction shall apply only to the projecting feature and except for a zero lot line in which case no feature shall project over the lot line.~~

And

REPLACING the above noted Section with a new Section 6.6.1.

6.6.1. Where chimneys, cornices, leaders, gutters, pilasters, sills, decks, posts, landings or similar features project beyond the face of a building, the minimum distance to an abutting lot line as permitted elsewhere in this Bylaw may be reduced by not more than 0.6 m

"Zoning Amendment (SSMUH) Bylaw ~~Number No.~~ 3135, 2024"

providing that such reduction shall apply only to the projecting feature and except for a zero-lot line in which case no feature shall project over the lot line.

ii) ADDING A NEW SECTION 6.19.1.

6.19.1. The following conditions shall apply to Secondary Suites and Accessory Dwelling Units:

(i) Not more than one (1) Secondary Suite ~~or~~ and one (1) Accessory Dwelling Unit shall be permitted as accessory to a dwelling on a lot where such principal uses are permitted, subject to all other regulations in this Bylaw, and as may be governed by the development regulations of a particular zone.

(ii) No subdivision ~~or strata titling~~ of a Secondary Suite or Accessory Dwelling Unit shall be permitted.

(iii) The minimum floor area of a Secondary Suite or Accessory Dwelling Unit shall not be less than:

(a) 30 m² for a studio unit;

(b) 45 m² for a one bedroom unit;

(c) 65 m² for a two bedroom unit;

(d) 85 m² for a three bedroom unit.

(iv) An Accessory Dwelling Unit shall not exceed the lesser of 6.5 m in height or the height of the principal residence, unless otherwise specified in the development regulations of a particular zone. Where the width of a dormer or dormers exceeds 50% of the width of the roof on which they are located, the height of the building will be measured to the top of the dormer or to the top of the main roof, whichever is greater.

(v) Parking shall be in conformance with the regulations of this Bylaw.

(vi) Where a Secondary Suite or Accessory Dwelling Unit is permitted, a minimum area of 20 m² of private amenity space shall be provided per dwelling unit. The private amenity space shall have a direct connection to the habitable space and be defined and screened through the use of landscaping such as: plantings, architectural elements such as a trellis, low fences, planters or changes in elevation.

(vii) A lighted pathway is required from the on-site Secondary Suite or Accessory Dwelling Unit parking stall(s) to the entrance door of the Secondary Suite or Accessory Dwelling Unit, provided that the lighting does not shine directly on adjoining properties or interfere with the effectiveness of any traffic control device.

(c) AMENDING DIVISION 7 OFF STREET PARKING AND LOADING Part 7 General Requirements by:

i) ADDING A NEW SECTION 7.1.13. as follows:

7.13.1. Parking Reductions within the ~~Downtown Core Area~~ Walkable Areas

(1) Properties zoned Residential Small-Scale Multi-Unit (R-SSMUH) within the estimated walking distance shown on Schedule 7F may have the total amount of parking required ~~for additional units, secondary to the principal residential use~~ on a property reduced by one space.

And

"Zoning Amendment (SSMUH) Bylaw Number No. 3135, 2024"

ADDING A NEW SCHEDULE 7F Walkable Areas to the list of Schedules in DIVISION 7 after Schedule 7E as shown in Schedule C of this Bylaw.

ii) AMENDING Schedule 7A Required Number of Off-Street Parking Spaces

A. Residential Uses

(1) DELETING

~~*Bed and Breakfast – 2 spaces per dwelling unit and 1 space for each sleeping use used for Bed and Breakfast.*~~

And

REPLACING the above noted Subsection with

Bed and Breakfast – 1 space per dwelling unit and 1 space for each sleeping use used for Bed and Breakfast.

And

(2) DELETING

~~*Granny Flat or Carriage House – 1 space per dwelling unit*~~

And

REPLACING the above noted Subsection with

Accessory Dwelling Unit – 1 space per dwelling unit.

(3) ADD

R-SSMUH - 1 space per dwelling unit

(d) AMENDING DIVISION 8 CLASSIFICATION OF ZONES by:

i) DELETING the following zone classifications from the table:

Zone Classification	Short Title	Lot Size	Description
Residential One	R-1	650 m ²	Single Residential
Residential One B	R-1B	850 m ²	Single Residential

Zone Classification	Short Title	Lot Size	Description
Residential One C	R-1C	2500 m ²	Single Residential
Residential One D	R-1D	500 m ²	Single Residential
Residential One E	R-1E	300 m ²	Single Residential, Carriage House, Secondary Residential
Residential One S	R-1S	650 m ²	Single Residential

Residential Two	R-2	750 m ² 900 m ²	Duplex, Carriage House, Secondary Residential
-----------------	-----	--	---

"Zoning Amendment (SSMUH) Bylaw Number No. 3135, 2024"

Residential Two A-B	R-2A	730 m ² 900 m ²	Duplex, Carriage House, Secondary Residential
Residential Two B	R-2B	365 m ² 420 m ² 550 m ²	Duplex, Carriage House, Secondary Residential

Rural Residential One	RR-1	1250 m ²	Rural Single Residential
Rural Residential Two	RR-2B	1850 m ²	Rural Single Residential
Rural Residential Two S	RR-2S	1850 m ²	Rural Single Residential
Rural Residential Three	RR-3	2000 m ²	Rural Single Residential
Rural Residential Four	RR-4	2000 m ²	Rural Single Residential
Rural Residential Five	RR-5	4000 m ²	Rural Single Residential

And

- ii) **REPLACING** the above noted Classification of Zones with the following:

Zone Classification	Short Title	Lot Size	Description
Residential Small-Scale Multi-Unit Housing	R-SSMUH	300 m²	Single Residential, Duplex, Townhouse

- (e) **AMENDING DIVISION 8 Part 1 Residential Zones** by:

- i) **DELETING** the following Subsections in their entirety:

Residential One	R-1
Residential One B	R-1B
Residential One C	R-1C
Residential One D	R-1D
Residential One E	R-1E
Residential One S	R-1S
Residential Two	R-2
Residential Two A-B	R-2A
Residential Two B	R-2B
Rural Residential One	RR-1
Rural Residential Two	RR-2B
Rural Residential Two S	RR-2S
Rural Residential Three	RR-3
Rural Residential Four	RR-4
Rural Residential Five	RR-5

And

- i) **REPLACING** the above noted Subsections with:

Residential Small-Scale Multi-Unit Housing	R-SSMUH
---	----------------

"Zoning Amendment (SSMUH) Bylaw Number No. 3135, 2024"

As shown in Schedule A attached to and forming part of this Bylaw

2. That Schedule No. 8, (Zoning Map) to Zoning Bylaw No. 2500, 2007 Appendix A be amended in accordance with Schedules B1 through B18¹⁷, each schedule containing a list of addresses and legal descriptions of properties to be rezoned to the Residential – Small-Scale Multi-Unit (R-SSMUH) Zone, Agriculture One (A-1), Public Use and Assembly Two (PA-2) accompanied by a graphic representation of the properties to be rezoned outlined in bold, all Schedules attached to and forming part of this Bylaw, and listed below as follows:

- Schedule B1** Properties to be rezoned from **Residential One (R-1) to Residential Small-Scale Multi-Unit Housing (R-SSMUH)** (2119 properties)
- Schedule B2** Properties to be rezoned from **Residential One B (R-1B) to Residential Small-Scale Multi-Unit Housing (R-SSMUH)** (304 properties)
- Schedule B3** Properties to be rezoned from **Residential One C (R-1C) to Residential Small-Scale Multi-Unit Housing (R-SSMUH)** (41 properties)
- Schedule B4** Properties to be rezoned from **Residential One D (R-1D) to Residential Small-Scale Multi-Unit Housing (R-SSMUH)** (88 properties)
- Schedule B5** Properties to be rezoned from **Residential One E (R-1E) to Residential Small-Scale Multi-Unit Housing (R-SSMUH)** (2 properties)
- Schedule B6** Properties to be rezoned from **Residential One S (R-1S) to Residential Small-Scale Multi-Unit Housing (R-SSMUH)** (93 properties)
- Schedule B7** Properties to be rezoned from **Residential Two (R-2) to Residential Small-Scale Multi-Unit Housing (R-SSMUH)** (2422 properties)
- Schedule B8** Properties to be rezoned from **Residential Two A (R-2A) to Residential Small-Scale Multi-Unit Housing (R-SSMUH)** (5 properties)
- Schedule B9** Properties to be rezoned from **Residential Two B (R-2B) to Residential Small-Scale Multi-Unit Housing (R-SSMUH)** (147 properties)
- Schedule B10** Properties to be rezoned from **Rural Residential One (RR-1) to Residential Small-Scale Multi-Unit Housing (R-SSMUH)** (69 properties)
- Schedule B11** Properties to be rezoned from **Rural Residential Two (RR-2) to Residential Small-Scale Multi-Unit Housing (R-SSMUH)** (119 properties)
- Schedule B12** Properties to be rezoned from **Residential Two S (RR-2S) to Residential Small-Scale Multi-Unit Housing (R-SSMUH)** (3 properties)
- Schedule B13** Properties to be rezoned from **Rural Residential Three (RR-3) to Residential Small-Scale Multi-Unit Housing (R-SSMUH)** (13 properties)
- Schedule B14** Properties to be rezoned from **Rural Residential Four (RR-4) to Residential Small-Scale Multi-Unit Housing (R-SSMUH)** (73 properties)
- Schedule B15** Properties to be rezoned from **Rural Residential Five (RR-5) to Residential Small-Scale Multi-Unit Housing (R-SSMUH)** (36 properties)
- Schedule B16** Properties to be rezoned from **Residential Rural (R-RU)** pursuant to the "Rural Comox Valley Zoning Bylaw No. 520, 2019" (consolidated to October 17, 2023) **to Residential Small-Scale Multi-Unit Housing (R-SSMUH)** (114 properties)

"Zoning Amendment (SSMUH) Bylaw **Number No. 3135, 2024**"

Schedule B17 Properties to be rezoned from **Rural Residential 5 (RR-5)** to **Agricultural One (A-1)** (1 property)

Schedule B18 Properties to be rezoned from **Residential One (R-1), Residential One B (R-1B), Residential One C (R-1C), Residential One D (R-1D), Residential Two (R-2), Rural Residential Five (RR-5), and Rural Residential (R-RU)** to **Public Use and Assembly Two (PA-2)** (14 properties)

3. That Zoning Bylaw No. 2500, 2007 is hereby ratified and confirmed in every other respect.

4. And that this Bylaw shall come into effect upon final adoption.

READ A FIRST TIME this day of , 2024.

READ A SECOND TIME this day of , 2024.

PUBLIC HEARING for the sole purposes of complying with section 481.3 [zoning bylaws and small-scale multi-family housing] are prohibited by the Local Government Act section 464 (4). PUBLIC HEARING waived this— day of _____, 2024 pursuant to Section 464 (4) of the *Local Government Act*.

READ A THIRD TIME this day of , 2024.

Approved pursuant to section 52(3)(a) of the *Transportation Act* this _____ day of _____, 2024

for Minister of Transportation & Infrastructure
BYLAW 3135, 2024

FINALLY PASSED AND ADOPTED this day of , 2024.

Mayor

Corporate Officer

Certified a True Copy

Corporate Officer

Schedule A to Zoning Amendment (SSMUH) Bylaw No. 3135, 2024

Part 1 – Residential Small Scale Multi Unit Housing (R-SSMUH) Zone

8.1.1. Intent

The R-SSMUH zone is intended to provide appropriate zoning for residential uses including small scale multiple unit housing and infill development on serviced lots.

8.1.2. Permitted Uses

In the R-SSMUH Zone, the following uses are permitted, and all other uses are prohibited except as otherwise noted in this bylaw:

Principal Uses

- (1) *Single residential dwelling*
- (2) *Duplex*
- (3) *Townhouse dwelling*

Secondary Uses

- (4) *Secondary suite*
- (5) *Accessory buildings and structures*
- (6) *Home Occupation*
- (7) *Accessory Dwelling Unit*

8.1.3. Density

A maximum of four dwelling units per lot is permitted subject to the development regulations in this zone, and the provisions of Section 6.19.1. General Regulations for Secondary Suites and Accessory Dwelling Units.

8.1.4. Minimum Lot Dimensions

(1) Lot Size

- i. A lot shall have an area of not less than 300 m² for a single residential dwelling or duplex.
- ii. Where a lot is developed with a multiple unit form and being subdivided along a party wall, the minimum lot area for a fee simple party wall subdivision is 270 m². Where a fourplex is being created by party wall subdivision, no additional secondary dwelling units are permitted.

(2) Lot Frontage

- i. A lot shall have a frontage of not less than 10 m except for a corner lot, where the frontage shall be not less than 13 m. In the case of a lot fronting the bulb of a cul-de-sac, the frontage shall be measured at the front yard setback line.
- ii. Where lots are being subdivided along a party wall, the minimum lot frontage shall be 9 m.

(3) Lot Depth

- i. A lot shall have a depth of not less than 30 m, measured from the front lot line to the rear lot line.

8.1.5. Lot Coverage

The maximum lot coverage for buildings, structures and impermeable surfaces is 60%.

8.1.6. Setbacks

(1) Except where otherwise specified in this Bylaw, the following minimum building setbacks shall apply:

- i. Front yard: 4.0 m except that the minimum front yard setback for garages or carports shall be 6.0 m.
- ii. Rear Yard: 5.0 m
- iii. Side Yard: 1.5 m except that
 - (a) Where a side yard flanks a street, excluding a lane, the minimum side yard shall be 3.0 m, and
 - (b) Where a secondary residence or accessory dwelling unit located behind the principal building lacks side or rear lane access, the minimum side yard setback distance for the principal building on one side shall be 3.0 m.
 - (c) Where units are separated by a party wall subdivision, the side yard setback along the party wall shall be 0 m.

8.1.67. Height of Buildings

- (1) The height of a principal building shall not exceed 11.0 m.
- (2) The height of a secondary residence or accessory dwelling unit shall not exceed 6.5 m.

8.1.78. Accessory Buildings and Accessory Structures

- (1) Shall not exceed 4.5 m in height
- (2) Shall be permitted in the side and rear yard provided they shall conform to all relevant siting regulations of this bylaw
- (3) Shall be permitted at the front of a principal residence provided they shall conform to all relevant siting regulations of this bylaw
- (4) Shall not be located within 1.5 m from the side and rear lot line except where the side or rear yard flanks a street, excluding a lane, in which case the minimum yard distance shall be 3.0 m.

8.1.89. Off-Street Parking

- (1) Except as provided in this section, off-street parking shall be provided and maintained in accordance with the requirements of Division 7 of this bylaw.

~~(2) No more than 50% of the front yard area shall be used for off-street parking.~~

(2) Where more than one access point to a property is available, such as a front street and laneway, required parking stalls must be distributed in such a manner as to prevent a continuous row of parking stalls.

8.1.910. Landscaping and Screening

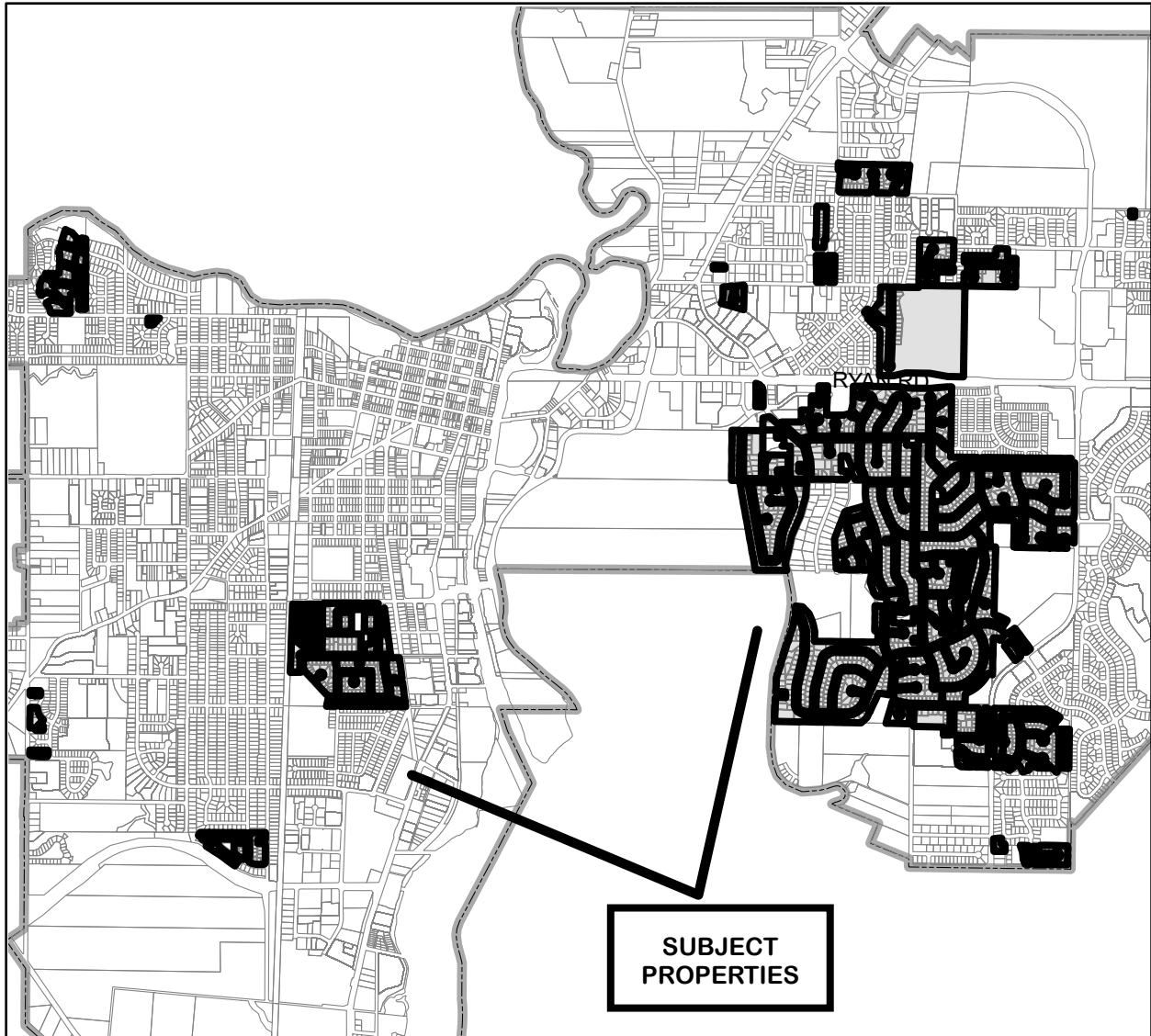
- (1) In addition to the Landscape Requirements identified in Division 6, Part 14 of this bylaw, a vegetated buffer or screen fence not more than 1.5 m high shall be provided along rear or side property lines adjoining other properties.

"Zoning Amendment (SSMUH) Bylaw ~~Number No.~~ 3135, 2024"

8.1.101. Conditions of Use

- (1) Despite the permitted use regulations in this zone, no more than one (1) Secondary Suite or one (1) Accessory Dwelling Unit shall be permitted as accessory to a single family or duplex dwelling on a lot that is not connected to community water or sewer services.

Schedule B to Zoning Amendment (SSMUH) Bylaw No. 3135, 2024



*Zoning Amendment (SSMUH) Bylaw Number 3135
 Schedule B₁ Residential One (R-1) to Residential Small-Scale Multi-Unit Housing
 (R-SSMUH). Subject Properties: 2,119*

Legal Description	Address	PID
LOT 4 DISTRICT LOT 236 COMOX DISTRICT PLAN VIP65780	2238 Tamarack Drive	023-865-059
LOT A DISTRICT LOT 236 COMOX DISTRICT PLAN VIP65077	2203 Mission Road	023-722-584
LOT 41 SECTION 19 COMOX DISTRICT PLAN VIP81643	4754 Cruickshank Place	026-802-929
LOT 5 DISTRICT LOT 236 COMOX DISTRICT PLAN VIP65780	2250 Tamarack Drive	023-865-067
LOT 6 DISTRICT LOT 236 COMOX DISTRICT PLAN VIP65780	2252 Tamarack Drive	023-865-075
LOT B DISTRICT LOT 236 COMOX DISTRICT PLAN VIP65077	2219 Mission Road	023-722-592
LOT 45 SECTION 19 COMOX DISTRICT PLAN VIP81643	4738 Cruickshank Place	026-802-961
LOT 42 SECTION 19 COMOX DISTRICT PLAN VIP81643	4750 Cruickshank Place	026-802-937
LOT C DISTRICT LOT 236 COMOX DISTRICT PLAN VIP65077	2235 Mission Road	023-722-606
LOT 43 SECTION 19 COMOX DISTRICT PLAN VIP81643	4746 Cruickshank Place	026-802-945
LOT 44 SECTION 19 COMOX DISTRICT PLAN VIP81643	4742 Cruickshank Place	026-802-953
LOT 11 DISTRICT LOT 236 COMOX DISTRICT PLAN VIP83608 EXCEPT THAT PART IN PLAN EPP17584	2898 Cascara Crescent	027-169-481

Cont. on next pg

Legal Description	Address	PID
LOT 1 DISTRICT LOT 230 COMOX DISTRICT PLAN EPP67321	2599 Brookfield Drive	030-409-241
LOT 2 DISTRICT LOT 230 COMOX DISTRICT PLAN EPP67321	2593 Brookfield Drive	030-409-250
LOT 3 DISTRICT LOT 230 COMOX DISTRICT PLAN EPP67321	2587 Brookfield Drive	030-409-268
LOT 4 DISTRICT LOT 230 COMOX DISTRICT PLAN EPP67321	2583 Brookfield Drive	030-409-276
LOT A, DISTRICT LOT 230, COMOX DISTRICT, PLAN 44440, EXCEPT PART IN PLAN VIP66256 AND PLAN EPP47391	2200 Arden Road	005-448-263
LOT 1 DISTRICT LOT 230 COMOX DISTRICT PLAN VIP63715	2188 Arden Road	023-490-764
LOT 4 DISTRICT LOT 230 COMOX DISTRICT PLAN VIP63767	2166 Arden Road	023-508-701
LOT 3 DISTRICT LOT 230 COMOX DISTRICT PLAN VIP63767	2149 Morello Place	023-508-698
LOT 2 DISTRICT LOT 230 COMOX DISTRICT PLAN VIP63767	2131 Morello Place	023-508-680
LOT 14 DISTRICT LOT 231 COMOX DISTRICT PLAN VIP81438	1170 Hornby Place	026-760-614
LOT 11 DISTRICT LOT 231 COMOX DISTRICT PLAN VIP81438	1124 Galloway Crescent	026-760-584
LOT 10 DISTRICT LOT 231 COMOX DISTRICT PLAN VIP81438	1110 Galloway Crescent	026-760-576
LOT 9 DISTRICT LOT 231 COMOX DISTRICT PLAN VIP81438	1094 Galloway Crescent	026-760-568
LOT 8 DISTRICT LOT 231 COMOX DISTRICT PLAN VIP81438	1080 Galloway Crescent	026-760-550
LOT 7 DISTRICT LOT 231 COMOX DISTRICT PLAN VIP81438	1064 Galloway Crescent	026-760-541
LOT 16 DISTRICT LOT 231 COMOX DISTRICT PLAN VIP81438	1215 Hornby Place	026-760-631
LOT 13 DISTRICT LOT 231 COMOX DISTRICT PLAN VIP81438	1154 Hornby Place	026-760-606
LOT 12 DISTRICT LOT 231 COMOX DISTRICT PLAN VIP81438	1140 Galloway Crescent	026-760-592
LOT 17 DISTRICT LOT 231 COMOX DISTRICT PLAN VIP81438	1195 Hornby Place	026-760-649
LOT 18 DISTRICT LOT 231 COMOX DISTRICT PLAN VIP81438	1175 Hornby Place	026-760-657
LOT C DISTRICT LOT 230 COMOX DISTRICT PLAN EPP14970	2050 Arden Road	028-756-592
LOT 19 DISTRICT LOT 231 COMOX DISTRICT PLAN VIP81438	1155 Hornby Place	026-760-665
LOT 30 DISTRICT LOT 231 COMOX DISTRICT PLAN VIP81438	2845 Stewart Avenue	026-760-771
LOT 31 DISTRICT LOT 231 COMOX DISTRICT PLAN VIP81438	1075 Galloway Crescent	026-760-835
LOT 13 DISTRICT LOT 230 COMOX DISTRICT PLAN EPP17208	2065 Morello Place	028-794-125
LOT 20 DISTRICT LOT 231 COMOX DISTRICT PLAN VIP81438	1135 Hornby Place	026-760-673
LOT 29 DISTRICT LOT 231 COMOX DISTRICT PLAN VIP81438	2835 Stewart Avenue	026-760-762
LOT 11 DISTRICT LOT 231 COMOX DISTRICT PLAN VIP84277	1035 Galloway Crescent	027-348-041
LOT 21 DISTRICT LOT 231 COMOX DISTRICT PLAN VIP81438	1115 Hornby Place	026-760-681
LOT 32 DISTRICT LOT 231 COMOX DISTRICT PLAN VIP81438	1044 Hornby Place	026-760-843
LOT 10 DISTRICT LOT 231 COMOX DISTRICT PLAN VIP84277	1027 Galloway Crescent	027-348-032
LOT 28 DISTRICT LOT 231 COMOX DISTRICT PLAN VIP81438	2825 Stewart Avenue	026-760-754
LOT 9 DISTRICT LOT 231 COMOX DISTRICT PLAN VIP84277	1019 Galloway Crescent	027-348-024
LOT 22 DISTRICT LOT 231 COMOX DISTRICT PLAN VIP81438	1095 Hornby Place	026-760-690

Legal Description	Address	PID
LOT 27 DISTRICT LOT 231 COMOX DISTRICT PLAN VIP81438	2815 Stewart Avenue	026-760-746
LOT 6 DISTRICT LOT 231 COMOX DISTRICT PLAN VIP81438	2840 Stewart Avenue	026-760-533
LOT 23 DISTRICT LOT 231 COMOX DISTRICT PLAN VIP81438	1075 Hornby Place	026-760-703
LOT 8 DISTRICT LOT 231 COMOX DISTRICT PLAN VIP84277	1011 Galloway Crescent	027-348-016
LOT 24 DISTRICT LOT 231 COMOX DISTRICT PLAN VIP81438	1055 Hornby Place	026-760-711
LOT 5 DISTRICT LOT 231 COMOX DISTRICT PLAN VIP81438	2830 Stewart Avenue	026-760-525
LOT 7 DISTRICT LOT 231 COMOX DISTRICT PLAN VIP84277	2843 Piercy Avenue	027-348-008
LOT 25 DISTRICT LOT 231 COMOX DISTRICT PLAN VIP81438	1035 Hornby Place	026-760-720
LOT 4 DISTRICT LOT 231 COMOX DISTRICT PLAN VIP81438	2820 Stewart Avenue	026-760-517
LOT 6 DISTRICT LOT 231 COMOX DISTRICT PLAN VIP84277	2833 Piercy Avenue	027-347-991
LOT 26 DISTRICT LOT 231 COMOX DISTRICT PLAN VIP81438	1015 Hornby Place	026-760-738
LOT 5 DISTRICT LOT 231 COMOX DISTRICT PLAN VIP84277	2823 Piercy Avenue	027-347-982
LOT 3 DISTRICT LOT 231 COMOX DISTRICT PLAN VIP81438	2810 Stewart Avenue	026-760-509
LOT 4 DISTRICT LOT 231 COMOX DISTRICT PLAN VIP84277	2813 Piercy Avenue	027-347-974
LOT 2 DISTRICT LOT 231 COMOX DISTRICT PLAN VIP81438	2790 Stewart Avenue	026-760-495
LOT 1 DISTRICT LOT 231 COMOX DISTRICT PLAN VIP81438	2780 Stewart Avenue	026-760-487
LOT 2 DISTRICT LOT 231 COMOX DISTRICT PLAN VIP84277	2783 Piercy Avenue	027-347-958
LOT 1 DISTRICT LOT 231 COMOX DISTRICT PLAN VIP84277	2763 Piercy Avenue	027-347-940
LOT 1, BLOCK 1, SECTION 68, COMOX DISTRICT, PLAN 16252	1951 Dogwood Drive	004-043-162
LOT 2, BLOCK 1, SECTION 68, COMOX DISTRICT, PLAN 16252	1949 Dogwood Drive	002-679-230
LOT 11, BLOCK 6, SECTION 68, COMOX DISTRICT, PLAN 16252	1967 Dogwood Drive	000-480-258
LOT 25, BLOCK 5, SECTION 68, COMOX DISTRICT, PLAN 16252	1960 Dogwood Drive	000-023-779
LOT 10, BLOCK 6, SECTION 68, COMOX DISTRICT, PLAN 16252	1969 Dogwood Drive	004-043-103
LOT 4, BLOCK 1, SECTION 68, COMOX DISTRICT, PLAN 16252	1945 Dogwood Drive	004-036-565
LOT 28, BLOCK 5, SECTION 68, COMOX DISTRICT, PLAN 16252	1954 Dogwood Drive	004-043-189
LOT 29, BLOCK 5, SECTION 68, COMOX DISTRICT, PLAN 16252	1952 Dogwood Drive	004-043-227
LOT 18, BLOCK 5, SECTION 68, COMOX DISTRICT, PLAN 16252	1962 Dogwood Drive	004-043-031
LOT 27, BLOCK 5, SECTION 68, COMOX DISTRICT, PLAN 16252	1956 Dogwood Drive	004-043-171
LOT 26 BLOCK 5 SECTION 68 COMOX DISTRICT PLAN 16252	1958 Dogwood Drive	004-043-138
LOT 9, BLOCK 6, SECTION 68, COMOX DISTRICT, PLAN 16252	1971 Dogwood Drive	004-045-661
LOT 5, BLOCK 1, SECTION 68, COMOX DISTRICT, PLAN 16252	1943 Dogwood Drive	002-620-260
LOT 1, BLOCK 5, SECTION 68, COMOX DISTRICT, PLAN 16252	1950 Dogwood Drive	002-941-791
LOT 24, BLOCK 5, SECTION 68, COMOX DISTRICT, PLAN 16252	2000 Pine Place	004-043-081
LOT 19, BLOCK 5, SECTION 68, COMOX DISTRICT, PLAN 16252	2050 Pine Place	004-043-049
LOT 6 BLOCK 1 SECTION 68 COMOX DISTRICT PLAN 16252	1941 Dogwood Drive	004-034-384
LOT 17, BLOCK 5, SECTION 68, COMOX DISTRICT, PLAN 16252	1964 Dogwood Drive	004-045-351
LOT 8, BLOCK 6, SECTION 68, COMOX DISTRICT, PLAN 16252	1973 Dogwood Drive	004-045-653

Legal Description	Address	PID
LOT 2, BLOCK 5, SECTION 68, COMOX DISTRICT, PLAN 16252	2036 Cedar Crescent	004-042-875
LOT 16, BLOCK 5, SECTION 68, COMOX DISTRICT, PLAN 16252	1966 Dogwood Drive	004-043-022
LOT 7 BLOCK 6 SECTION 68 COMOX DISTRICT PLAN 16252	1975 Dogwood Drive	004-028-945
LOT 15, BLOCK 5, SECTION 68, COMOX DISTRICT, PLAN 16252	1968 Dogwood Drive	002-222-221
LOT 7, BLOCK 1, SECTION 68, COMOX DISTRICT, PLAN 16252	1939 Dogwood Drive	004-034-431
LOT 18, BLOCK 4, SECTION 68, COMOX DISTRICT, PLAN 16252	2037 Cedar Crescent	000-246-859
LOT 23, BLOCK 5, SECTION 68, COMOX DISTRICT, PLAN 16252	2010 Pine Place	004-043-065
LOT 3, BLOCK 5, SECTION 68, COMOX DISTRICT, PLAN 16252	2034 Cedar Crescent	004-057-074
LOT 8, BLOCK 1, SECTION 68, COMOX DISTRICT, PLAN 16252	1937 Dogwood Drive	001-912-747
LOT 19, BLOCK 4, SECTION 68, COMOX DISTRICT, PLAN 16252	1942 Dogwood Drive	004-310-756
LOT 14, BLOCK 5, SECTION 68, COMOX DISTRICT, PLAN 16252	1970 Dogwood Drive	000-330-337
LOT 17, BLOCK 4, SECTION 68, COMOX DISTRICT, PLAN 16252	2035 Cedar Crescent	004-042-841
LOT 4, BLOCK 5, SECTION 68, COMOX DISTRICT, PLAN 16252	2032 Cedar Crescent	004-043-201
LOT 20, BLOCK 5, SECTION 68, COMOX DISTRICT, PLAN 16252	2040 Pine Place	004-043-057
LOT 9, BLOCK 1, SECTION 68, COMOX DISTRICT, PLAN 16252	1935 Dogwood Drive	004-034-473
LOT 20 BLOCK 4 SECTION 68 COMOX DISTRICT PLAN 16252	1940 Dogwood Drive	004-327-136
LOT 13, BLOCK 5, SECTION 68, COMOX DISTRICT, PLAN 16252	818 19th Street	004-057-058
LOT 16, BLOCK 4, SECTION 68, COMOX DISTRICT, PLAN 16252	2033 Cedar Crescent	004-068-424
LOT 10, BLOCK 1, SECTION 68, COMOX DISTRICT, PLAN 16252	1933 Dogwood Drive	004-036-522
LOT 21, BLOCK 4, SECTION 68, COMOX DISTRICT, PLAN 16252	1938 Dogwood Drive	001-484-672
LOT 12, BLOCK 5, SECTION 68, COMOX DISTRICT, PLAN 16252	780 19th Street	004-044-690
LOT 5, BLOCK 5, SECTION 68, COMOX DISTRICT, PLAN 16252	2030 Cedar Crescent	004-042-972
LOT 6, BLOCK 6, SECTION 68, COMOX DISTRICT, PLAN 16252	879 19th Street	004-039-904
LOT 5, BLOCK 6, SECTION 68, COMOX DISTRICT, PLAN 16252	859 19th Street	001-004-999
LOT 11, BLOCK 1, SECTION 68, COMOX DISTRICT, PLAN 16252	1931 Dogwood Drive	004-036-441
LOT 22, BLOCK 4, SECTION 68, COMOX DISTRICT, PLAN 16252	1936 Dogwood Drive	003-799-191
LOT 15, BLOCK 4, SECTION 68, COMOX DISTRICT, PLAN 16252	2031 Cedar Crescent	004-041-844
LOT 10, BLOCK 4, SECTION 68, COMOX DISTRICT, PLAN 16252	2035 Hemlock Place	004-068-441
LOT 11, BLOCK 5, SECTION 68, COMOX DISTRICT, PLAN 16252	764 19th Street	000-945-072
LOT 4, BLOCK 6, SECTION 68, COMOX DISTRICT, PLAN 16252	839 19th Street	004-045-645

Legal Description	Address	PID
LOT 21, BLOCK 5, SECTION 68, COMOX DISTRICT, PLAN 16252	2030 Pine Place	003-662-161
LOT 22, BLOCK 5, SECTION 68, COMOX DISTRICT, PLAN 16252	2020 Pine Place	000-274-411
LOT 12, BLOCK 1, SECTION 68, COMOX DISTRICT, PLAN 16252	1929 Dogwood Drive	004-036-409
LOT 23, BLOCK 4, SECTION 68, COMOX DISTRICT, PLAN 16252	1934 Dogwood Drive	004-042-867
LOT 10, BLOCK 5, SECTION 68, COMOX DISTRICT, PLAN 16252	752 19th Street	004-033-906
LOT 9, BLOCK 4, SECTION 68, COMOX DISTRICT, PLAN 16252	2025 Hemlock Place	002-429-373
LOT 3, BLOCK 6, SECTION 68, COMOX DISTRICT, PLAN 16252	819 19th Street	004-045-343
LOT 11, BLOCK 4, SECTION 68, COMOX DISTRICT, PLAN 16252	2045 Hemlock Place	004-029-089
LOT 14, BLOCK 4, SECTION 68, COMOX DISTRICT, PLAN 16252	2029 Cedar Crescent	003-098-796
LOT 6, BLOCK 5, SECTION 68, COMOX DISTRICT, PLAN 16252	2028 Cedar Crescent	004-044-703
LOT 13, BLOCK 1, SECTION 68, COMOX DISTRICT, PLAN 16252	1927 Dogwood Drive	004-034-490
LOT 9, BLOCK 5, SECTION 68, COMOX DISTRICT, PLAN 16252	740 19th Street	004-043-006
LOT 2, BLOCK 6, SECTION 68, COMOX DISTRICT, PLAN 16252	789 19th Street	004-043-235
LOT 1, BLOCK 4, SECTION 68, COMOX DISTRICT, PLAN 16252	1932 Dogwood Drive	004-033-965
LOT 13, BLOCK 4, SECTION 68, COMOX DISTRICT, PLAN 16252	2023 Cedar Crescent	001-181-645
LOT 35, BLOCK B, SECTION 68, COMOX DISTRICT, PLAN 8225	880 18th Street	005-492-769
LOT 36 BLOCK B SECTION 68 COMOX DISTRICT PLAN 8225	860 18th Street	005-492-777
LOT 34, BLOCK B, SECTION 68, COMOX DISTRICT, PLAN 8225	1797 McPhee Avenue	002-004-828
LOT 8, BLOCK 5, SECTION 68, COMOX DISTRICT, PLAN 16252	726 19th Street	004-042-999
LOT 14, BLOCK 1, SECTION 68, COMOX DISTRICT, PLAN 16252	1925 Dogwood Drive	000-034-461
LOT 37, BLOCK "B", SECTION 68, COMOX DISTRICT, PLAN 8225	840 18th Street	001-737-708
LOT 1, BLOCK 6, SECTION 68, COMOX DISTRICT, PLAN 16252	769 19th Street	004-057-015
LOT 12, BLOCK 4, SECTION 68, COMOX DISTRICT, PLAN 16252	2021 Cedar Crescent	000-274-208
LOT 8, BLOCK 4, SECTION 68, COMOX DISTRICT, PLAN 16252	2015 Hemlock Place	004-068-386
LOT 33, BLOCK B, SECTION 68, COMOX DISTRICT, PLAN 8225	1791 McPhee Avenue	005-492-742
LOT 2, BLOCK 4, SECTION 68, COMOX DISTRICT, PLAN 16252	2001 Cedar Crescent	004-043-111
LOT 19, BLOCK 3, SECTION 68, COMOX DISTRICT, PLAN 16252	2026 Cedar Crescent	002-383-152
LOT 15, BLOCK 1, SECTION 68, COMOX DISTRICT, PLAN 16252	1923 Dogwood Drive	004-036-379
LOT 38, BLOCK B, SECTION 68, COMOX DISTRICT, PLAN 8225	820 18th Street	003-558-860
LOT 32, OF BLOCK 3, SECTION 68, COMOX DISTRICT, PLAN 16252	2000 Cedar Crescent	001-486-292

Legal Description	Address	PID
LOT 7, BLOCK 5, SECTION 68, COMOX DISTRICT, PLAN 16252	710 19th Street	004-042-981
LOT 32, BLOCK B, SECTION 68, COMOX DISTRICT, PLAN 8225	1781 McPhee Avenue	000-402-249
LOT 20, BLOCK 3, SECTION 68, COMOX DISTRICT, PLAN 16252	2024 Cedar Crescent	004-029-119
LOT 3, BLOCK 4, SECTION 68, COMOX DISTRICT, PLAN 16252	2003 Cedar Crescent	000-124-257
LOT 33, BLOCK 3, SECTION 68, COMOX DISTRICT, PLAN 16252	1928 Dogwood Drive	004-042-859
LOT 39, BLOCK B, SECTION 68, COMOX DISTRICT, PLAN 8225	790 18th Street	000-880-299
LOT 7, BLOCK 4, SECTION 68, COMOX DISTRICT, PLAN 16252	2005 Hemlock Place	004-033-957
LOT 4, SECTION 68, COMOX DISTRICT, PLAN 16340	737 19th Street	004-080-904
LOT 31, BLOCK B, SECTION 68, COMOX DISTRICT, PLAN 8225	1773 McPhee Avenue	003-634-256
LOT 18, BLOCK 3, SECTION 68, COMOX DISTRICT, PLAN 16252	680 19th Street	003-334-660
LOT 40, BLOCK B, SECTION 68, COMOX DISTRICT, PLAN 8225	770 18th Street	005-492-785
LOT 21, BLOCK 3, SECTION 68, COMOX DISTRICT, PLAN 16252	2022 Cedar Crescent	004-029-135
LOT 12 BLOCK B SECTION 68 COMOX DISTRICT PLAN 8225	1794 McPhee Avenue	002-231-051
LOT 6 BLOCK 4 SECTION 68 COMOX DISTRICT PLAN 16252	2015 Cedar Crescent	004-042-701
LOT 34, BLOCK 3, SECTION 68, COMOX DISTRICT, PLAN 16252	1926 Dogwood Drive	004-057-091
LOT 16, BLOCK 1, SECTION 68, COMOX DISTRICT, PLAN 16252	1921 Dogwood Drive	004-034-368
LOT 4, BLOCK 4, SECTION 68, COMOX DISTRICT, PLAN 16252	2005 Cedar Crescent	003-864-341
LOT 30, BLOCK B, SECTION 68, COMOX DISTRICT, PLAN 8225	1765 McPhee Avenue	005-492-734
LOT 31, BLOCK 3, SECTION 68, COMOX DISTRICT, PLAN 16252	2002 Cedar Crescent	000-726-397
LOT 17, BLOCK 3, SECTION 68, COMOX DISTRICT, PLAN 16252	664 19th Street	004-057-139
LOT 13, BLOCK B, SECTION 68, COMOX DISTRICT, PLAN 8225	1784 McPhee Avenue	005-492-611
LOT 22 BLOCK 3 SECTION 68 COMOX DISTRICT PLAN 16252	2020 Cedar Crescent	004-057-112
LOT 5, SECTION 68, COMOX DISTRICT, PLAN 16340	1860 Lewis Avenue	004-080-912
LOT 1, BLOCK 3, SECTION 68, COMOX DISTRICT, PLAN 16252	1916 Dogwood Drive	000-377-147
LOT 29, BLOCK B, SECTION 68, COMOX DISTRICT, PLAN 8225	1755 McPhee Avenue	005-492-718
LOT 17, BLOCK 1, SECTION 68, COMOX DISTRICT, PLAN 16252	2075 Fitzgerald Avenue	000-067-083
LOT 16, BLOCK 3, SECTION 68, COMOX DISTRICT, PLAN 16252	652 19th Street	004-045-602
LOT 30, BLOCK 3, SECTION 68, COMOX DISTRICT, PLAN 16252	2004 Cedar Crescent	002-484-293
LOT 5, BLOCK 4, SECTION 68, COMOX DISTRICT, PLAN 16252	2007 Cedar Crescent	004-483-880
LOT 14, BLOCK B, SECTION 68, COMOX DISTRICT, PLAN 8225	1774 McPhee Avenue	005-492-629
LOT 11, BLOCK B, SECTION 68, COMOX DISTRICT, PLAN 8225	1795 Lewis Avenue	005-492-599
LOT 23, BLOCK 3, SECTION 68, COMOX DISTRICT, PLAN 16252	2018 Cedar Crescent	004-068-491

Legal Description	Address	PID
LOT 21, BLOCK 2, SECTION 68, COMOX DISTRICT, PLAN 16252	1919 Dogwood Drive	004-042-735
LOT 2, SECTION 68, COMOX DISTRICT, PLAN 31494	725 19th Street	001-149-512
LOT 2, BLOCK 3, SECTION 68, COMOX DISTRICT, PLAN 16252	1914 Dogwood Drive	004-042-743
LOT 28, BLOCK B, SECTION 68, COMOX DISTRICT, PLAN 8225	1747 McPhee Avenue	005-492-700
LOT 6, SECTION 68, COMOX DISTRICT, PLAN 16340	1840 Lewis Avenue	004-081-871
LOT 15, BLOCK 3, SECTION 68, COMOX DISTRICT, PLAN 16252	640 19th Street	000-422-690
LOT 29, BLOCK 3, SECTION 68, COMOX DISTRICT, PLAN 16252	2006 Cedar Crescent	004-042-816
LOT 15, BLOCK B, SECTION 68, COMOX DISTRICT, PLAN 8225	1764 McPhee Avenue	004-604-326
LOT 10, BLOCK B, SECTION 68, COMOX DISTRICT, PLAN 8225	1785 Lewis Avenue	005-492-581
LOT 1, BLOCK 2, SECTION 68, COMOX DISTRICT, PLAN 16252	2065 Fitzgerald Avenue	004-036-336
LOT 24, BLOCK 3, SECTION 68, COMOX DISTRICT, PLAN 16252	2016 Cedar Crescent	004-042-727
LOT 27, BLOCK B, SECTION 68, COMOX DISTRICT, PLAN 8225	1739 McPhee Avenue	000-250-074
LOT 3, BLOCK 3, SECTION 68, COMOX DISTRICT, PLAN 16252	1912 Dogwood Drive	004-045-637
LOT 20 BLOCK 2 SECTION 68 COMOX DISTRICT PLAN 16252	1917 Dogwood Drive	000-660-931
LOT 16, BLOCK B, SECTION 68, COMOX DISTRICT, PLAN 8225	1754 McPhee Avenue	003-417-883
LOT 14, BLOCK 3, SECTION 68, COMOX DISTRICT, PLAN 16252	626 19th Street	004-038-801
LOT 28, BLOCK 3, SECTION 68, COMOX DISTRICT, PLAN 16252	2008 Cedar Crescent	004-045-378
LOT 9, BLOCK B, SECTION 68, COMOX DISTRICT, PLAN 8225	1775 Lewis Avenue	005-492-572
LOT A, SECTION 68, COMOX DISTRICT, PLAN 31623	689 19th Street	001-150-006
LOT 26, BLOCK B, SECTION 68, COMOX DISTRICT, PLAN 8225	1731 McPhee Avenue	005-492-696
LOT 25, BLOCK 3, SECTION 68, COMOX DISTRICT, PLAN 16252	2014 Cedar Crescent	003-314-987
LOT 2, BLOCK 2, SECTION 68, COMOX DISTRICT, PLAN 16252	2055 Fitzgerald Avenue	004-036-310
LOT 1, SECTION 68, COMOX DISTRICT, PLAN 15962	760 18th Street	004-548-949
LOT 4, BLOCK 3, SECTION 68, COMOX DISTRICT, PLAN 16252	1910 Dogwood Drive	003-653-617
LOT 2, SECTION 68, COMOX DISTRICT, PLAN 31624	679 19th Street	001-150-081
LOT 17, BLOCK B, SECTION 68, COMOX DISTRICT, PLAN 8225	1748 McPhee Avenue	000-274-950
LOT 8, BLOCK B, SECTION 68, COMOX DISTRICT, PLAN 8225	1765 Lewis Avenue	005-492-564
LOT 19, BLOCK 2, SECTION 68, COMOX DISTRICT, PLAN 16252	1915 Dogwood Drive	000-653-403
BLOCK A, SECTION 68, COMOX DISTRICT, PLAN 8225 EXCEPT PART IN PLAN 16252	850 17th Street	005-492-475
LOT 25, BLOCK B, SECTION 68, COMOX DISTRICT, PLAN 8225	1723 McPhee Avenue	000-278-149
LOT 3, BLOCK 2, SECTION 68, COMOX DISTRICT, PLAN 16252	2045 Fitzgerald Avenue	004-036-271
LOT 1, SECTION 68, COMOX DISTRICT, PLAN 31494	730 18th Street	001-149-504
LOT 5, BLOCK 3, SECTION 68, COMOX DISTRICT, PLAN 16252	1908 Dogwood Drive	003-709-264

Legal Description	Address	PID
LOT 18, BLOCK B, SECTION 68, COMOX DISTRICT, PLAN 8225	1740 McPhee Avenue	005-492-637
LOT B, SECTION 68, COMOX DISTRICT, PLAN 31771	663 19th Street	001-128-302
LOT 7, BLOCK B, SECTION 68, COMOX DISTRICT, PLAN 8225	1755 Lewis Avenue	000-120-201
LOT 12, BLOCK 3, SECTION 68, COMOX DISTRICT, PLAN 16252	590 19th Street	004-045-599
LOT 24, BLOCK B, SECTION 68, COMOX DISTRICT, PLAN 8225	1715 McPhee Avenue	000-155-098
LOT 18, BLOCK 2, SECTION 68, COMOX DISTRICT, PLAN 16252	1913 Dogwood Drive	004-042-808
LOT 4, BLOCK 2, SECTION 68, COMOX DISTRICT, PLAN 16252	2035 Fitzgerald Avenue	004-036-239
LOT 19 BLOCK B SECTION 68 COMOX DISTRICT PLAN 8225	1732 McPhee Avenue	005-492-645
LOT B, SECTION 68, COMOX DISTRICT, PLAN 15222	680 18th Street	004-196-601
LOT 6, BLOCK B, SECTION 68, COMOX DISTRICT, PLAN 8225	1747 Lewis Avenue	005-492-548
LOT A, SECTION 68, COMOX DISTRICT, PLAN 14813	1780 Lewis Avenue	000-113-336
LOT 6, BLOCK 3, SECTION 68, COMOX DISTRICT, PLAN 16252	1906 Dogwood Drive	004-068-505
LOT 2, SECTION 68, COMOX DISTRICT, PLAN 31647	631 19th Street	001-143-638
LOT 26, BLOCK 3, SECTION 68, COMOX DISTRICT, PLAN 16252	2012 Cedar Crescent	003-895-904
LOT 27, BLOCK 3, SECTION 68, COMOX DISTRICT, PLAN 16252	2010 Cedar Crescent	004-042-719
LOT 23, BLOCK B, SECTION 68, COMOX DISTRICT, PLAN 8225	1705 McPhee Avenue	005-492-688
LOT 11, BLOCK 3, SECTION 68, COMOX DISTRICT, PLAN 16252	576 19th Street	000-423-769
LOT 20, BLOCK B, SECTION 68, COMOX DISTRICT, PLAN 8225	1724 McPhee Avenue	005-492-653
LOT 5, BLOCK 2, SECTION 68, COMOX DISTRICT, PLAN 16252	1995 Fitzgerald Avenue	004-036-212
LOT 5, BLOCK B, SECTION 68, COMOX DISTRICT, PLAN 8225	1739 Lewis Avenue	005-492-530
LOT B, SECTION 68, COMOX DISTRICT, PLAN 14813	775 18th Street	004-300-386
LOT 1 SECTION 68 COMOX DISTRICT PLAN 31624	660 18th Street	001-150-065
LOT D, SECTION 68, COMOX DISTRICT, PLAN 31785	625 19th Street	001-128-647
LOT 10, BLOCK 3, SECTION 68, COMOX DISTRICT, PLAN 16252	562 19th Street	004-045-629
LOT 7, BLOCK 3, SECTION 68, COMOX DISTRICT, PLAN 16252	1904 Dogwood Drive	004-068-408
LOT 16, BLOCK 2, SECTION 68, COMOX DISTRICT, PLAN 16252	1909 Dogwood Drive	004-042-794
LOT 21, BLOCK B, SECTION 68, COMOX DISTRICT, PLAN 8225	1714 McPhee Avenue	005-492-661
LOT 1, SECTION 68, COMOX DISTRICT, PLAN 15274	721 18th Street	004-227-557
LOT 4, BLOCK B, SECTION 68, COMOX DISTRICT, PLAN 8225	1731 Lewis Avenue	005-492-521
LOT A SECTION 68 COMOX DISTRICT PLAN 31771	644 18th Street	001-128-299
LOT 5, SECTION 68, COMOX DISTRICT, PLAN 13100	1754 Lewis Avenue	004-716-736
LOT C, SECTION 68, COMOX DISTRICT, PLAN 31785	1875 Grieve Avenue	000-435-775
LOT 9, BLOCK 3, SECTION 68, COMOX DISTRICT, PLAN 16252	548 19th Street	004-029-038
LOT 22, BLOCK B, SECTION 68, COMOX DISTRICT, PLAN 8225	1704 McPhee Avenue	005-492-670
LOT 3, BLOCK B, SECTION 68, COMOX DISTRICT, PLAN 8225	1723 Lewis Avenue	004-040-678
LOT 15, BLOCK 2, SECTION 68, COMOX DISTRICT, PLAN 16252	1907 Dogwood Drive	004-042-786

Legal Description	Address	PID
LOT 7, BLOCK 2, SECTION 68, COMOX DISTRICT, PLAN 16252	1975 Fitzgerald Avenue	004-036-166
LOT 2, SECTION 68, COMOX DISTRICT, PLAN 15274	1777 Kilpatrick Avenue	003-893-987
LOT 1, SECTION 68, COMOX DISTRICT, PLAN 31647	630 18th Street	000-955-884
LOT 8, BLOCK 3, SECTION 68, COMOX DISTRICT, PLAN 16252	534 19th Street	004-028-996
LOT 4 SECTION 68 COMOX DISTRICT PLAN 13100	1742 Lewis Avenue	000-054-747
LOT 2, BLOCK B, SECTION 68, COMOX DISTRICT, PLAN 8225	1715 Lewis Avenue	005-492-505
LOT 2 SECTION 68 COMOX DISTRICT PLAN VIP66455	1870 Grieve Avenue	024-019-887
LOT 14, BLOCK 2, SECTION 68, COMOX DISTRICT, PLAN 16252	1905 Dogwood Drive	004-042-778
LOT H, SECTION 68, COMOX DISTRICT, PLAN 14842	1790 Kilpatrick Avenue	004-285-760
LOT 8, BLOCK 2, SECTION 68, COMOX DISTRICT, PLAN 16252	1965 Fitzgerald Avenue	004-036-123
LOT A, SECTION 68, COMOX DISTRICT, PLAN 31785	620 18th Street	001-128-621
LOT 13, BLOCK 2, SECTION 68, COMOX DISTRICT, PLAN 16252	1903 Dogwood Drive	004-042-760
LOT 1, BLOCK B, SECTION 68, COMOX DISTRICT, PLAN 8225	1705 Lewis Avenue	000-463-426
LOT 2, SECTION 68, COMOX DISTRICT, PLAN 17435	565 19th Street	000-550-418
LOT 1 SECTION 68 COMOX DISTRICT PLAN VIP66455	1850 Grieve Avenue	024-019-879
LOT 3, SECTION 68, COMOX DISTRICT, PLAN 15274	1759 Kilpatrick Avenue	001-009-711
LOT 3, SECTION 68, COMOX DISTRICT, PLAN 13100	1730 Lewis Avenue	004-716-728
LOT 9, BLOCK 2, SECTION 68, COMOX DISTRICT, PLAN 16252	1955 Fitzgerald Avenue	004-034-449
LOT E, SECTION 68, COMOX DISTRICT, PLAN 14842	1774 Kilpatrick Avenue	004-300-751
LOT B, SECTION 68, COMOX DISTRICT, PLAN 31785	1815 Grieve Avenue	001-128-639
LOT G, SECTION 68, COMOX DISTRICT, PLAN 14842	1789 Harmston Avenue	000-024-716
LOT 12, BLOCK 2, SECTION 68, COMOX DISTRICT, PLAN 16252	1901 Dogwood Drive	000-401-951
LOT 2, SECTION 68, COMOX DISTRICT, PLAN 13100	1718 Lewis Avenue	004-716-701
LOT 1, SECTION 68, COMOX DISTRICT, PLAN 17435	1855 Grant Avenue	003-932-796
LOT 4, SECTION 68, COMOX DISTRICT, PLAN 15274	1743 Kilpatrick Avenue	004-215-877
LOT 10, BLOCK 2, SECTION 68, COMOX DISTRICT, PLAN 16252	1945 Fitzgerald Avenue	004-036-093
LOT A, SECTION 68, COMOX DISTRICT, PLAN 17445, EXCEPT PARCEL A (DD 383761I) THEREOF	541 19th Street	003-933-610
LOT D, SECTION 68, COMOX DISTRICT, PLAN 14842	1758 Kilpatrick Avenue	004-285-743
LOT F, SECTION 68, COMOX DISTRICT, PLAN 14842	1773 Harmston Avenue	000-811-262
LOT 1, SECTION 68, COMOX DISTRICT, PLAN 13100	1706 Lewis Avenue	004-716-698
LOT 11, BLOCK 2, SECTION 68, COMOX DISTRICT, PLAN 16252	1935 Fitzgerald Avenue	004-036-085
PARCEL A (DD 377875I) OF LOT 3, SECTION 68, COMOX DISTRICT, PLAN 15115	1845 Grant Avenue	004-193-903
PARCEL "A" (DD 383761-I) OF LOT A, SECTION 68, COMOX DISTRICT, PLAN 17445	531 19th Street	000-756-598
LOT A, SECTION 68, COMOX DISTRICT, PLAN 14842	1742 Kilpatrick Avenue	004-285-638
LOT C, SECTION 68, COMOX DISTRICT, PLAN 14842	1757 Harmston Avenue	004-285-689
LOT 5, SECTION 68, COMOX DISTRICT, PLAN 15274	720 17th Street	004-204-557
LOT 3, SECTION 68, COMOX DISTRICT PLAN 15115, EXCEPT PARCEL A (DD 377875-I) THEREOF	1815 Grant Avenue	004-195-981
LOT B, SECTION 68, COMOX DISTRICT, PLAN 17445	1860 Grant Avenue	003-933-679
LOT B, SECTION 68, COMOX DISTRICT, PLAN 14842	650 Maple Drive	001-014-391
LOT H, SECTION 68, COMOX DISTRICT, PLAN 14554	579 18th Street	004-228-651
LOT 6, SECTION 68, COMOX DISTRICT, PLAN 15274	678 17th Street	000-178-985
LOT 1, SECTION 68, COMOX DISTRICT, PLAN 15115	1846 Grant Avenue	003-727-076
LOT 1, SECTION 68, COMOX DISTRICT, PLAN 14140	664 17th Street	000-010-642
LOT E, SECTION 68, COMOX DISTRICT, PLAN 14554	1774 Grieve Avenue	000-004-987
LOT G, SECTION 68, COMOX DISTRICT, PLAN 14554	1789 Grant Avenue	004-237-358
LOT 2, SECTION 68, COMOX DISTRICT, PLAN 15115	1814 Grant Avenue	004-183-533

Legal Description	Address	PID
LOT 2, SECTION 68, COMOX DISTRICT, PLAN 14140	650 17th Street	004-352-998
LOT D, SECTION 68, COMOX DISTRICT, PLAN 14554	1758 Grieve Avenue	004-237-307
LOT F, SECTION 68, COMOX DISTRICT, PLAN 14554	1773 Grant Avenue	001-936-689
LOT 3 SECTION 68 COMOX DISTRICT PLAN 14140	626 17th Street	004-345-053
LOT 6, SECTION 68, COMOX DISTRICT, PLAN 14630	515 18th Street	004-247-582
LOT A, SECTION 68, COMOX DISTRICT, PLAN 14554	1742 Grieve Avenue	004-239-211
LOT C, SECTION 68, COMOX DISTRICT, PLAN 14554	1757 Grant Avenue	004-235-321
LOT 4, SECTION 68, COMOX DISTRICT, PLAN 14140	612 17th Street	004-345-029
LOT 5, SECTION 68, COMOX DISTRICT, PLAN 14630	1778 Grant Avenue	000-531-341
LOT B, SECTION 68, COMOX DISTRICT, PLAN 14554	1741 Grant Avenue	000-005-215
LOT 4, SECTION 68, COMOX DISTRICT, PLAN 14630	1766 Grant Avenue	004-247-566
LOT 5, SECTION 68, COMOX DISTRICT, PLAN 14140	1710 Grieve Avenue	000-004-944
LOT 3 SECTION 68 COMOX DISTRICT PLAN 14630	1754 Grant Avenue	004-247-540
LOT 6, SECTION 68, COMOX DISTRICT, PLAN 14140	574 17th Street	004-358-121
LOT 7, SECTION 68, COMOX DISTRICT, PLAN 14140	558 17th Street	004-344-987
LOT B, SECTION 68, COMOX DISTRICT, PLAN 17818	1736 Grant Avenue	001-007-963
LOT 1 DISTRICT LOT 118 COMOX DISTRICT PLAN EPP85548	90 Grayhawk Place	030-600-758
LOT 2 DISTRICT LOT 118 COMOX DISTRICT PLAN EPP85548	82 Grayhawk Place	030-600-766
LOT 3 DISTRICT LOT 118 COMOX DISTRICT PLAN EPP85548	78 Grayhawk Place	030-600-774
LOT 4 DISTRICT LOT 118 COMOX DISTRICT PLAN EPP85548	74 Grayhawk Place	030-600-782
LOT 29 DISTRICT LOT 118 COMOX DISTRICT PLAN VIP60808	2170 Arlington Place	023-028-505
LOT 28 DISTRICT LOT 118 COMOX DISTRICT PLAN VIP60808	2150 Arlington Place	023-028-491
LOT 8 DISTRICT LOT 118 COMOX DISTRICT PLAN EPP85548	52 Grayhawk Place	030-600-821
LOT 27 DISTRICT LOT 118 COMOX DISTRICT PLAN VIP60808	2130 Arlington Place	023-028-483
LOT 9 DISTRICT LOT 118 COMOX DISTRICT PLAN EPP85548	48 Grayhawk Place	030-600-839
LOT 37 DISTRICT LOT 118 COMOX DISTRICT PLAN VIP60808	2220 Lexington Place	023-028-581
LOT 10 DISTRICT LOT 118 COMOX DISTRICT PLAN EPP85548	44 Grayhawk Place	030-600-847
LOT 31 DISTRICT LOT 118 COMOX DISTRICT PLAN VIP60808	2155 Arlington Place	023-028-521
LOT 38 DISTRICT LOT 118 COMOX DISTRICT PLAN VIP60808	2228 Lexington Place	023-028-599
LOT 36 DISTRICT LOT 118 COMOX DISTRICT PLAN VIP60808	2200 Lexington Place	023-028-572
LOT 32 DISTRICT LOT 118 COMOX DISTRICT PLAN VIP60808	2135 Arlington Place	023-028-530
LOT 2 DISTRICT LOT 118 COMOX DISTRICT PLAN VIP60808	92 Keeneland Avenue	023-028-238
LOT 35 DISTRICT LOT 118 COMOX DISTRICT PLAN VIP60808	2180 Lexington Place	023-028-564
LOT 3 DISTRICT LOT 118 COMOX DISTRICT PLAN VIP60808	86 Keeneland Avenue	023-028-246
LOT 34 DISTRICT LOT 118 COMOX DISTRICT PLAN VIP60808	2160 Lexington Place	023-028-556
LOT 39 DISTRICT LOT 118 COMOX DISTRICT PLAN VIP60808	2227 Lexington Place	023-028-602
LOT 33 DISTRICT LOT 118 COMOX DISTRICT PLAN VIP60808	2140 Lexington Place	023-028-548
LOT 4 DISTRICT LOT 118 COMOX DISTRICT PLAN VIP60808	82 Keeneland Avenue	023-028-254
LOT 24 DISTRICT LOT 118 COMOX DISTRICT PLAN VIP60808	2120 Lexington Place	023-028-459
LOT 40 DISTRICT LOT 118 COMOX DISTRICT PLAN VIP60808	2201 Lexington Place	023-028-611

Legal Description	Address	PID
LOT 5 DISTRICT LOT 118 COMOX DISTRICT PLAN VIP60808	76 Keeneland Avenue	023-028-262
LOT 41 DISTRICT LOT 118 COMOX DISTRICT PLAN VIP60808	2181 Lexington Place	023-028-629
LOT 6 DISTRICT LOT 118 COMOX DISTRICT PLAN VIP60808	72 Keeneland Avenue	023-028-271
LOT 42 DISTRICT LOT 118 COMOX DISTRICT PLAN VIP60808	2161 Lexington Place	023-028-637
LOT 43 DISTRICT LOT 118 COMOX DISTRICT PLAN VIP60808	2141 Lexington Place	023-028-645
LOT 7 DISTRICT LOT 118 COMOX DISTRICT PLAN VIP60808	66 Keeneland Avenue	023-028-289
LOT 23 DISTRICT LOT 118 COMOX DISTRICT PLAN VIP60808	2121 Lexington Place	023-028-441
LOT 19 DISTRICT LOT 118 COMOX DISTRICT PLAN VIP60808	19 Mitchell Road	023-028-408
LOT 8 DISTRICT LOT 118 COMOX DISTRICT PLAN VIP60808	62 Keeneland Avenue	023-028-297
LOT 20 DISTRICT LOT 118 COMOX DISTRICT PLAN VIP60808	25 Mitchell Road	023-028-416
LOT 21 DISTRICT LOT 118 COMOX DISTRICT PLAN VIP60808	29 Mitchell Road	023-028-424
LOT 9 DISTRICT LOT 118 COMOX DISTRICT PLAN VIP60808	56 Keeneland Avenue	023-028-301
LOT 22 DISTRICT LOT 118 COMOX DISTRICT PLAN VIP60808	35 Mitchell Road	023-028-432
LOT 10 DISTRICT LOT 118 COMOX DISTRICT PLAN VIP60808	50 Keeneland Avenue	023-028-319
LOT 11 DISTRICT LOT 118 COMOX DISTRICT PLAN VIP60808	46 Keeneland Avenue	023-028-327
LOT 18 DISTRICT LOT 118 COMOX DISTRICT PLAN VIP60808	22 Mitchell Road	023-028-394
LOT 17 DISTRICT LOT 118 COMOX DISTRICT PLAN VIP60808	26 Mitchell Road	023-028-386
LOT 16 DISTRICT LOT 118 COMOX DISTRICT PLAN VIP60808	30 Mitchell Road	023-028-378
LOT 15 DISTRICT LOT 118 COMOX DISTRICT PLAN VIP60808	32 Mitchell Road	023-028-360
LOT 2 SECTION 79 COMOX DISTRICT PLAN VIP65025	1600 1st Street	023-716-304
LOT 14 DISTRICT LOT 118 COMOX DISTRICT PLAN VIP60808	36 Mitchell Road	023-028-351
LOT 12 DISTRICT LOT 118 COMOX DISTRICT PLAN VIP80474	2160 Robert Lang Drive	026-584-344
LOT 13 DISTRICT LOT 118 COMOX DISTRICT PLAN VIP60808	40 Mitchell Road	023-028-343
LOT 11 DISTRICT LOT 118 COMOX DISTRICT PLAN VIP80474	2146 Robert Lang Drive	026-584-336
LOT 12 DISTRICT LOT 118 COMOX DISTRICT PLAN VIP60808	44 Mitchell Road	023-028-335
LOT 10 DISTRICT LOT 118 COMOX DISTRICT PLAN VIP80474	2130 Robert Lang Drive	026-584-328
LOT 9 DISTRICT LOT 118 COMOX DISTRICT PLAN VIP80474	2116 Robert Lang Drive	026-584-310
LOT 1 SECTION 79 COMOX DISTRICT PLAN VIP65025	1550 1st Street	023-716-291
LOT 8 DISTRICT LOT 118 COMOX DISTRICT PLAN VIP80474	2102 Robert Lang Drive	026-584-301
LOT 7 DISTRICT LOT 118 COMOX DISTRICT PLAN VIP80474	2096 Robert Lang Drive	026-584-298
LOT 6 DISTRICT LOT 118 COMOX DISTRICT PLAN VIP80474	2088 Robert Lang Drive	026-584-280
LOT 5 DISTRICT LOT 118 COMOX DISTRICT PLAN VIP80474	2157 Robert Lang Drive	026-584-271
LOT 2 DISTRICT LOT 118 COMOX DISTRICT PLAN VIP80474	2115 Robert Lang Drive	026-584-247
LOT 4 DISTRICT LOT 118 COMOX DISTRICT PLAN VIP80474	2143 Robert Lang Drive	026-584-263
LOT 3 DISTRICT LOT 118 COMOX DISTRICT PLAN VIP80474	2129 Robert Lang Drive	026-584-255
LOT 1 DISTRICT LOT 118 COMOX DISTRICT PLAN VIP80474	2093 Robert Lang Drive	026-584-239
LOT 10, SECTION 9, COMOX DISTRICT, PLAN 47868	2000 Snowbird Lane	012-995-894

Legal Description	Address	PID
SECTION 9 COMOX DISTRICT EXCEPT PART LYING TO THE SOUTH WEST OF COMOX ROAD AS SAID ROAD IS SHOWN ON PLAN 477 RW AND EXCEPT PART LYING SOUTH WEST OF PLAN 916 RW AND EXCEPT THOSE PARTS IN PLANS 47868, 48688, VIP52827, VIP55364, VIP55422, VIP56333, VIP56705, VIP57729, VIP58350 AND VIP58992	1483 Valley View Drive	006-071-988
LOT A SECTION 9 COMOX DISTRICT PLAN 48688	1485 Valley View Drive	014-213-796
LOT 8 SECTION 9 COMOX DISTRICT PLAN VIP52827	1481 Valley View Drive	017-496-730
LOT 9, SECTION 9, COMOX DISTRICT, PLAN 47868	1988 Snowbird Lane	012-995-886
LOT 14, SECTION 9, COMOX DISTRICT, PLAN VIP55422	1489 Valley View Drive	017-998-662
LOT 13, SECTION 9, COMOX DISTRICT, PLAN VIP55422	1493 Valley View Drive	017-998-654
LOT 7, SECTION 9, COMOX DISTRICT, PLAN VIP52827	1477 Valley View Drive	017-496-721
LOT 12, SECTION 9, COMOX DISTRICT, PLAN VIP55422	1499 Valley View Drive	017-998-646
LOT 9, SECTION 9, COMOX DISTRICT, PLAN VIP52827	1484 Valley View Drive	017-496-748
LOT 6, SECTION 9, COMOX DISTRICT, PLAN VIP52827	1473 Valley View Drive	017-496-713
LOT 7, SECTION 9, COMOX DISTRICT, PLAN 47868	1964 Snowbird Lane	012-995-851
LOT 11, SECTION 9, COMOX DISTRICT, PLAN VIP55422	1527 Valley View Drive	017-998-638
LOT 1 SECTION 9 COMOX DISTRICT PLAN VIP55422	1515 Trumpeter Crescent	017-998-531
LOT 10, SECTION 9, COMOX DISTRICT, PLAN VIP52827	1476 Valley View Drive	017-496-756
LOT 5, SECTION 9, COMOX DISTRICT, PLAN VIP52827	1467 Valley View Drive	017-496-705
LOT 19, SECTION 9, COMOX DISTRICT, PLAN VIP57729	1555 Valley View Drive	018-522-874
LOT 6, SECTIONS 9 AND 10, COMOX DISTRICT, PLAN 47868	1952 Snowbird Lane	012-995-843
LOT 2, SECTION 9, COMOX DISTRICT, PLAN VIP55422	1525 Trumpeter Crescent	017-998-549
LOT 11, SECTION 9, COMOX DISTRICT, PLAN VIP52827	1472 Valley View Drive	017-496-764
LOT 18, SECTION 9, COMOX DISTRICT, PLAN VIP57729	1583 Valley View Drive	018-522-866
LOT 4, SECTION 9, COMOX DISTRICT, PLAN VIP52827	1463 Valley View Drive	017-496-691
LOT 10, SECTION 9, COMOX DISTRICT, PLAN VIP55422	1514 Trumpeter Crescent	017-998-620
LOT 1 DISTRICT LOT 158 COMOX DISTRICT PLAN EPP9890	2735 Nairn Place	028-651-481
LOT 3, SECTION 9, COMOX DISTRICT, PLAN VIP55422	1535 Trumpeter Crescent	017-998-557
LOT 17, SECTION 9, COMOX DISTRICT, PLAN VIP57729	1603 Valley View Drive	018-522-858
LOT 5, SECTION 10, COMOX DISTRICT, PLAN 47868	1940 Snowbird Lane	012-995-827
LOT 12, SECTION 9, COMOX DISTRICT, PLAN VIP52827	1466 Valley View Drive	017-496-772
LOT 2 DISTRICT LOT 158 COMOX DISTRICT PLAN EPP9890	2731 Nairn Place	028-651-499
LOT 9, SECTION 9, COMOX DISTRICT, PLAN VIP55422	1526 Trumpeter Crescent	017-998-611
LOT 16, SECTION 9, COMOX DISTRICT, PLAN VIP57729	1623 Valley View Drive	018-522-840
LOT 3, SECTIONS 9 AND 10, COMOX DISTRICT, PLAN VIP52827	1457 Valley View Drive	017-496-683
LOT 20 SECTION 9 COMOX DISTRICT PLAN VIP57729	1570 Valley View Drive	018-522-882
LOT 4, SECTION 9, COMOX DISTRICT, PLAN VIP55422	1547 Trumpeter Crescent	017-998-565
LOT 3 DISTRICT LOT 158 COMOX DISTRICT PLAN EPP9890	2733 Nairn Place	028-651-502
LOT A, SECTION 9, COMOX DISTRICT, PLAN VIP55364	1460 Valley View Drive	017-988-713
LOT 15, SECTION 9, COMOX DISTRICT, PLAN VIP57729	1643 Valley View Drive	018-522-831
LOT 1, SECTION 9, COMOX DISTRICT, PLAN VIP58351	1615 Swan Crescent	018-648-410
LOT D DISTRICT LOT 158 COMOX DISTRICT PLAN 23207 EXCEPT PART IN PLAN VIP80897	2679 Carstairs Drive	003-062-023
LOT 8, SECTION 9, COMOX DISTRICT, PLAN VIP55422	1540 Trumpeter Crescent	017-998-603
LOT 4 SECTION 10 COMOX DISTRICT PLAN 47868	1928 Snowbird Lane	012-995-819
LOT 2, SECTION 10, COMOX DISTRICT, PLAN VIP52827	1453 Valley View Drive	017-496-675
LOT 5, SECTION 9, COMOX DISTRICT, PLAN VIP55422	1559 Trumpeter Crescent	017-998-573
LOT 9 DISTRICT LOT 158 COMOX DISTRICT PLAN EPP9890	2785 Inverclyde Way	028-651-561
LOT 14, SECTION 9, COMOX DISTRICT, PLAN VIP57729	1663 Valley View Drive	018-522-823
LOT 21, SECTION 9, COMOX DISTRICT, PLAN VIP57729	1608 Swan Crescent	018-522-891
LOT 2, SECTION 9, COMOX DISTRICT, PLAN VIP58351	1625 Swan Crescent	018-648-428
LOT 14, SECTIONS 9 AND 10, COMOX DISTRICT, PLAN VIP52827	1454 Valley View Drive	017-496-799
LOT 7, SECTION 9, COMOX DISTRICT, PLAN VIP55422	1552 Trumpeter Crescent	017-998-590
LOT 10 DISTRICT LOT 158 COMOX DISTRICT PLAN EPP9890	2765 Inverclyde Way	028-651-570
LOT 13, SECTION 9, COMOX DISTRICT, PLAN VIP57729	1683 Valley View Drive	018-522-815

Legal Description	Address	PID
LOT 1, SECTION 10, COMOX DISTRICT, PLAN VIP52827	1447 Valley View Drive	017-496-667
LOT 6 SECTIONS 9 AND 10 COMOX DISTRICT PLAN VIP55422	1571 Trumpeter Crescent	017-998-581
LOT 3, SECTION 10, COMOX DISTRICT, PLAN 47868	1916 Snowbird Lane	012-995-801
LOT 30, SECTION 9, COMOX DISTRICT, PLAN VIP58351	1616 Swan Crescent	018-648-797
LOT 3, SECTION 9, COMOX DISTRICT, PLAN VIP58351	1633 Swan Crescent	018-648-436
LOT 15, SECTION 10, COMOX DISTRICT, PLAN VIP52827	1450 Valley View Drive	017-496-802
LOT 1, SECTION 9, COMOX DISTRICT, PLAN VIP58350	1564 Trumpeter Crescent	018-646-859
LOT 11 DISTRICT LOT 158 COMOX DISTRICT PLAN EPP9890	2745 Inverclyde Way	028-651-588
LOT 22, SECTION 9, COMOX DISTRICT, PLAN VIP57729	1644 Valley View Drive	018-522-904
LOT 28 DISTRICT LOT 158 COMOX DISTRICT PLAN EPP9890	2763 Fife Place	028-651-758
LOT 29, SECTION 9, COMOX DISTRICT, PLAN VIP58351	1626 Swan Crescent	018-648-789
LOT 12, SECTION 9, COMOX DISTRICT, PLAN VIP57729	1703 Valley View Drive	018-522-807
LOT 18, SECTION 10, COMOX DISTRICT, PLAN VIP52827	1443 Valley View Drive	017-496-861
LOT 4, SECTION 9, COMOX DISTRICT, PLAN VIP58351	1643 Swan Crescent	018-648-444
LOT 23, SECTION 9, COMOX DISTRICT, PLAN VIP57729	1672 Valley View Drive	018-522-912
LOT 1, SECTIONS 9 AND 10, COMOX DISTRICT, PLAN VIP56333	1585 Trumpeter Crescent	018-220-487
LOT 27 DISTRICT LOT 158 COMOX DISTRICT PLAN EPP9890	2767 Fife Place	028-651-740
LOT 12 DISTRICT LOT 158 COMOX DISTRICT PLAN EPP9890	2725 Inverclyde Way	028-651-596
LOT 2, SECTION 10, COMOX DISTRICT, PLAN 47868	1904 Snowbird Lane	012-995-797
LOT 16, SECTION 10, COMOX DISTRICT, PLAN VIP52827	1444 Valley View Drive	017-496-811
LOT 2, SECTION 9, COMOX DISTRICT, PLAN VIP58350	1576 Trumpeter Crescent	018-646-867
LOT 28, SECTION 9, COMOX DISTRICT, PLAN VIP58351	1634 Swan Crescent	018-648-771
LOT 26 DISTRICT LOT 158 COMOX DISTRICT PLAN EPP9890	2771 Fife Place	028-651-731
LOT 24, SECTION 9, COMOX DISTRICT, PLAN VIP57729	1702 Valley View Drive	018-522-921
LOT 11, SECTION 9, COMOX DISTRICT, PLAN VIP57729	1709 Valley View Drive	018-522-793
LOT 5 SECTION 9 COMOX DISTRICT PLAN VIP58351	1651 Swan Crescent	018-648-452
LOT 17, SECTION 10, COMOX DISTRICT, PLAN VIP52827	1437 Valley View Drive	017-496-853
LOT 2, SECTION 10, COMOX DISTRICT, PLAN VIP56333	1597 Trumpeter Crescent	018-220-495
LOT 13 DISTRICT LOT 158 COMOX DISTRICT PLAN EPP9890	2760 Fife Place	028-651-600
LOT 25 DISTRICT LOT 158 COMOX DISTRICT PLAN EPP9890	2775 Fife Place	028-651-723
LOT 27, SECTION 9, COMOX DISTRICT, PLAN VIP58351	1644 Swan Crescent	018-648-762
LOT 9, SECTION 10, COMOX DISTRICT, PLAN VIP53555	1440 Valley View Drive	017-614-406
LOT 3 OF SECTIONS 9 AND 10, COMOX DISTRICT, PLAN VIP58350	1590 Trumpeter Crescent	018-646-875
LOT 25, SECTION 9, COMOX DISTRICT, PLAN VIP57729	1712 Valley View Drive	018-522-939
LOT 6 OF SECTION 9 AND 10, COMOX DISTRICT, PLAN VIP58351	1661 Swan Crescent	018-648-461
LOT 24 DISTRICT LOT 158 COMOX DISTRICT PLAN EPP9890	2779 Fife Place	028-651-715
LOT 10, SECTION 9, COMOX DISTRICT, PLAN VIP57729	1725 Valley View Drive	018-522-785
LOT 1, SECTION 10, COMOX DISTRICT, PLAN VIP53555	1433 Valley View Drive	017-614-244
LOT 14 DISTRICT LOT 158 COMOX DISTRICT PLAN EPP9890	2764 Fife Place	028-651-618
LOT 26, SECTION 9, COMOX DISTRICT, PLAN VIP58351	1654 Swan Crescent	018-648-754
LOT 23 DISTRICT LOT 158 COMOX DISTRICT PLAN EPP9890	2783 Fife Place	028-651-707
LOT 30, SECTION 9, COMOX DISTRICT, PLAN VIP57729	1741 Sparrow Place	018-522-980
LOT 3, SECTION 10, COMOX DISTRICT, PLAN VIP56333	1611 Trumpeter Crescent	018-220-509
LOT 8, SECTION 10, COMOX DISTRICT, PLAN VIP53555	1434 Valley View Drive	017-614-325
LOT 4, SECTION 10, COMOX DISTRICT, PLAN VIP58350	1602 Trumpeter Crescent	018-646-883
LOT 1, SECTION 10, COMOX DISTRICT, PLAN 47868	1892 Snowbird Lane	012-995-789

Legal Description	Address	PID
LOT 7 OF SECTION 9 AND 10, COMOX DISTRICT, PLAN VIP58351	1669 Swan Crescent	018-648-479
LOT 15 DISTRICT LOT 158 COMOX DISTRICT PLAN EPP9890	2768 Fife Place	028-651-626
LOT 26, SECTION 9, COMOX DISTRICT, PLAN VIP57729	1730 Valley View Drive	018-522-947
LOT 29, SECTION 9, COMOX DISTRICT, PLAN VIP57729	1740 Sparrow Place	018-522-971
LOT 22 DISTRICT LOT 158 COMOX DISTRICT PLAN EPP9890	2787 Fife Place	028-651-693
LOT 25, SECTION 9, COMOX DISTRICT, PLAN VIP58351	1664 Swan Crescent	018-648-746
LOT 2, SECTION 10, COMOX DISTRICT, PLAN VIP53555	1427 Valley View Drive	017-614-252
LOT 16 DISTRICT LOT 158 COMOX DISTRICT PLAN EPP9890	2772 Fife Place	028-651-634
LOT 28, SECTION 9, COMOX DISTRICT, PLAN VIP57729	1739 Sparrow Place	018-522-963
LOT 4, SECTION 10, COMOX DISTRICT, PLAN VIP56333	1625 Trumpeter Crescent	018-220-517
LOT 31 OF SECTIONS 9 AND 10, COMOX DISTRICT, PLAN VIP57729	1742 Sparrow Place	018-523-081
LOT 8, SECTION 10, COMOX DISTRICT, PLAN VIP58351	1679 Swan Crescent	018-648-487
LOT 9, SECTION 9, COMOX DISTRICT, PLAN VIP57729	1731 Valley View Drive	018-522-777
LOT 7, SECTION 10, COMOX DISTRICT, PLAN VIP53555	1430 Valley View Drive	017-614-317
LOT 5 SECTION 10 COMOX DISTRICT PLAN VIP58350	1614 Trumpeter Crescent	018-646-891
LOT 27, SECTION 9, COMOX DISTRICT, PLAN VIP57729	1738 Sparrow Place	018-522-955
LOT 17 DISTRICT LOT 158 COMOX DISTRICT PLAN EPP9890	2776 Fife Place	028-651-642
LOT 24, SECTION 9 & 10, COMOX DISTRICT, PLAN VIP58351	1674 Swan Crescent	018-648-738
LOT 3, SECTION 10, COMOX DISTRICT, PLAN VIP53555	1423 Valley View Drive	017-614-261
LOT 21 DISTRICT LOT 158 COMOX DISTRICT PLAN EPP9890	2791 Fife Place	028-651-685
LOT 9, SECTION 10, COMOX DISTRICT, PLAN VIP58351	1687 Swan Crescent	018-648-495
LOT 18 DISTRICT LOT 158 COMOX DISTRICT PLAN EPP9890	2780 Fife Place	028-651-651
LOT 5, SECTION 10, COMOX DISTRICT, PLAN VIP56333	1637 Trumpeter Crescent	018-220-525
LOT 8, SECTION 9, COMOX DISTRICT, PLAN VIP57729	1737 Valley View Drive	018-522-769
LOT 6, SECTION 10, COMOX DISTRICT, PLAN VIP53555	1426 Valley View Drive	017-614-295
LOT D SECTION 10 COMOX DISTRICT PLAN VIP82591	1630 Trumpeter Crescent	026-976-960
LOT 23, SECTION 10, COMOX DISTRICT, PLAN VIP58351	1684 Swan Crescent	018-648-720
LOT 12, SECTION 11, COMOX DISTRICT, PLAN 50812	1870 Back Road	016-272-641
LOT 1, SECTION 10, COMOX DISTRICT, PLAN 51065	1880 Back Road	016-428-331
LOT 31, SECTION 9, COMOX DISTRICT, PLAN VIP56705	2128 Drake Place	018-310-907
LOT 32, SECTION 9, COMOX DISTRICT, PLAN VIP56705	2120 Drake Place	018-310-915
LOT 32 OF SECTIONS 9 AND 10, COMOX DISTRICT, PLAN VIP57729	1743 Sparrow Place	018-523-099
LOT 33 OF SECTIONS 9 AND 10, COMOX DISTRICT, PLAN VIP57729	1744 Sparrow Place	018-523-102
LOT 34 OF SECTIONS 9 AND 10, COMOX DISTRICT, PLAN VIP57729	1745 Sparrow Place	018-523-111
LOT 5, SECTION 10, COMOX DISTRICT, PLAN VIP53555	1418 Valley View Drive	017-614-287
LOT 35, SECTION 9, COMOX DISTRICT, PLAN VIP57729	1746 Valley View Drive	018-522-998
LOT 7, SECTION 9, COMOX DISTRICT, PLAN VIP57729	1743 Valley View Drive	018-522-751
LOT 3 SECTION 10 COMOX DISTRICT PLAN VIP72684	1645 Trumpeter Crescent	025-110-934
LOT 11, SECTION 11, COMOX DISTRICT, PLAN 50812	1413 Valley View Drive	016-272-633
LOT C SECTION 10 COMOX DISTRICT PLAN VIP82591	1644 Trumpeter Crescent	026-976-951
LOT 19 DISTRICT LOT 158 COMOX DISTRICT PLAN EPP9890	2784 Fife Place	028-651-669
LOT 20 DISTRICT LOT 158 COMOX DISTRICT PLAN EPP9890	2788 Fife Place	028-651-677
LOT 22, SECTION 10, COMOX DISTRICT, PLAN VIP58351	1710 Swan Crescent	018-648-711
LOT 10, SECTION 10, COMOX DISTRICT, PLAN VIP58351	1697 Swan Crescent	018-648-509
LOT 13, SECTION 11, COMOX DISTRICT, PLAN 50812	1860 Back Road	016-272-650
LOT 33, SECTION 9, COMOX DISTRICT, PLAN VIP56705	2112 Drake Place	018-310-923
LOT 30, SECTION 9, COMOX DISTRICT, PLAN VIP56705	2121 Drake Place	018-310-869

Legal Description	Address	PID
LOT 4, SECTION 10, COMOX DISTRICT, PLAN VIP53555	1416 Valley View Drive	017-614-279
LOT 36 OF SECTIONS 9 AND 10, COMOX DISTRICT, PLAN VIP57729	1752 Valley View Drive	018-523-129
LOT 21, SECTION 10, COMOX DISTRICT, PLAN VIP58351	1722 Swan Crescent	018-648-614
LOT M DISTRICT LOT 158 COMOX DISTRICT PLAN VIP79430	2063 Blue Jay Place	026-404-206
LOT 6, SECTION 9, COMOX DISTRICT, PLAN VIP57729	1749 Valley View Drive	018-522-742
LOT 10, SECTION 11, COMOX DISTRICT, PLAN 50812	1409 Valley View Drive	016-272-625
LOT 34, SECTION 9, COMOX DISTRICT, PLAN VIP56705	1841 Hawk Drive	018-310-931
LOT 11 SECTION 10 COMOX DISTRICT PLAN VIP58351	1705 Swan Crescent	018-648-517
LOT L DISTRICT LOT 158 COMOX DISTRICT PLAN VIP79430	2085 Blue Jay Place	026-404-192
LOT 20, SECTION 10, COMOX DISTRICT, PLAN VIP58351	1738 Swan Crescent	018-648-606
LOT N DISTRICT LOT 158 COMOX DISTRICT PLAN VIP79430	2041 Blue Jay Place	026-404-214
LOT 7, SECTION 11, COMOX DISTRICT, PLAN 50812	1412 Valley View Drive	016-272-595
LOT 19, SECTION 10, COMOX DISTRICT, PLAN VIP58351	1752 Swan Crescent	018-648-592
LOT 29, SECTION 9, COMOX DISTRICT, PLAN VIP56705	2115 Drake Place	018-310-842
LOT 18 OF SECTIONS 9 AND 10 COMOX DISTRICT PLAN VIP58351	1762 Swan Crescent	018-648-584
LOT B SECTION 10 COMOX DISTRICT PLAN VIP82591	1660 Trumpeter Crescent	026-976-943
LOT O DISTRICT LOT 158 COMOX DISTRICT PLAN VIP79430	2021 Blue Jay Place	026-404-222
LOT 37 OF SECTIONS 9 AND 10, COMOX DISTRICT, PLAN VIP57729	1758 Valley View Drive	018-523-137
LOT 9, SECTION 11, COMOX DISTRICT, PLAN 50812	1405 Valley View Drive	016-272-617
LOT 5, SECTION 9, COMOX DISTRICT, PLAN VIP57729	1755 Valley View Drive	018-522-734
LOT K DISTRICT LOT 158 COMOX DISTRICT PLAN VIP79430	2107 Blue Jay Place	026-404-184
LOT 12, SECTION 10, COMOX DISTRICT, PLAN VIP58351	1715 Swan Crescent	018-648-525
LOT 2 SECTION 10 COMOX DISTRICT PLAN VIP72684	1651 Trumpeter Crescent	025-110-926
LOT A SECTION 10 COMOX DISTRICT PLAN VIP82591	1674 Trumpeter Crescent	026-976-935
LOT 6, SECTION 11, COMOX DISTRICT, PLAN 50812	1410 Valley View Drive	016-272-587
LOT 28, SECTION 9, COMOX DISTRICT, PLAN VIP56705	2107 Drake Place	018-310-826
LOT 8, SECTION 11, COMOX DISTRICT, PLAN 50812	1401 Valley View Drive	016-272-609
LOT 35, SECTION 9, COMOX DISTRICT, PLAN VIP56705	1835 Hawk Drive	018-310-940
LOT 13, SECTION 10, COMOX DISTRICT, PLAN VIP58351	1723 Swan Crescent	018-648-533
LOT I DISTRICT LOT 158 COMOX DISTRICT PLAN VIP79430	2151 Blue Jay Place	026-404-168
LOT 8, SECTION 10, COMOX DISTRICT, PLAN VIP58946	1684 Trumpeter Crescent	018-762-743
LOT 4 OF SECTIONS 9 AND 10 COMOX DISTRICT PLAN VIP57729	1761 Valley View Drive	018-523-072
LOT 1 SECTION 10 COMOX DISTRICT PLAN VIP72684	1655 Trumpeter Crescent	025-110-918
LOT 25, SECTION 9, COMOX DISTRICT, PLAN VIP56705	1838 Hawk Drive	018-310-753
LOT 5, SECTION 11, COMOX DISTRICT, PLAN 50812	1408 Valley View Drive	016-272-579
LOT 14, SECTION 10, COMOX DISTRICT, PLAN VIP58351	1733 Swan Crescent	018-648-541
LOT H DISTRICT LOT 158 COMOX DISTRICT PLAN VIP79430	2173 Blue Jay Place	026-404-150
LOT 36, SECTION 9, COMOX DISTRICT, PLAN VIP56705	1831 Hawk Drive	018-310-958
LOT 7, SECTION 10, COMOX DISTRICT, PLAN VIP58946	1696 Trumpeter Crescent	018-762-735
LOT A SECTION 10 COMOX DISTRICT PLAN VIP71921	1665 Trumpeter Crescent	024-942-995
LOT A DISTRICT LOT 158 COMOX DISTRICT PLAN VIP86366	1905 Hawk Drive	027-834-506
LOT 38, SECTION 10, COMOX DISTRICT, PLAN VIP57729	1770 Valley View Drive	018-523-021
LOT 3 OF SECTIONS 9 AND 10, COMOX DISTRICT, PLAN VIP57729	1767 Valley View Drive	018-523-064
LOT 1 DISTRICT LOT 158 COMOX DISTRICT PLAN VIP80584	2195 Blue Jay Place	026-599-911
LOT 19 DISTRICT LOT 158 COMOX DISTRICT PLAN VIP78844	2243 Whiskey Jack Way	026-292-092
LOT 15, SECTION 10, COMOX DISTRICT, PLAN VIP58351	1741 Swan Crescent	018-648-550
LOT 18 DISTRICT LOT 158 COMOX DISTRICT PLAN VIP78844	2298 Swallow Crescent	026-292-084
LOT 26, SECTION 9, COMOX DISTRICT, PLAN VIP56705	1846 Hawk Drive	018-310-770
LOT A DISTRICT LOT 158 COMOX DISTRICT PLAN VIP79430	2076 Blue Jay Place	026-404-087
LOT 4, SECTION 11, COMOX DISTRICT, PLAN 50812	1406 Valley View Drive	016-272-561
LOT 6, SECTION 10, COMOX DISTRICT, PLAN VIP58946	1706 Trumpeter Crescent	018-762-727
LOT 17, SECTION 10, COMOX DISTRICT, PLAN VIP58351	1759 Swan Crescent	018-648-576
LOT 16, SECTION 10, COMOX DISTRICT, PLAN VIP58351	1751 Swan Crescent	018-648-568

Legal Description	Address	PID
LOT B DISTRICT LOT 158 COMOX DISTRICT PLAN VIP86366	1915 Hawk Drive	027-834-522
LOT 37 SECTIONS 9 AND 10 COMOX DISTRICT PLAN VIP56705	1827 Hawk Drive	018-310-966
LOT 7, SECTION 10, COMOX DISTRICT, PLAN VIP58350	1675 Trumpeter Crescent	018-646-913
LOT 1 DISTRICT LOT 158 COMOX DISTRICT PLAN VIP81190	2106 Blue Jay Place	026-744-538
LOT 24, SECTION 9, COMOX DISTRICT, PLAN VIP56705	1834 Hawk Drive	018-310-729
LOT 17 DISTRICT LOT 158 COMOX DISTRICT PLAN VIP78844	2288 Swallow Crescent	026-292-165
LOT 27, SECTION 9, COMOX DISTRICT, PLAN VIP56705	1866 Hawk Drive	018-310-800
LOT 20 DISTRICT LOT 158 COMOX DISTRICT PLAN VIP78844	2221 Whiskey Jack Way	026-292-106
LOT 39, SECTION 10, COMOX DISTRICT, PLAN VIP57729	1776 Valley View Drive	018-523-030
LOT 5, SECTION 10, COMOX DISTRICT, PLAN VIP58946	1718 Trumpeter Crescent	018-762-719
LOT 2 SECTION 10 COMOX DISTRICT PLAN VIP57729	1773 Valley View Drive	018-523-013
LOT 2 DISTRICT LOT 158 COMOX DISTRICT PLAN VIP81190	2136 Blue Jay Place	026-744-546
LOT 3, SECTION 11, COMOX DISTRICT, PLAN 50812	1404 Valley View Drive	016-272-552
LOT 9, SECTION 10, COMOX DISTRICT, PLAN VIP58946	1683 Trumpeter Crescent	018-762-751
LOT 16 DISTRICT LOT 158 COMOX DISTRICT PLAN VIP78844	2278 Swallow Crescent	026-292-157
LOT 38, SECTION 10, COMOX DISTRICT, PLAN VIP56705	1823 Hawk Drive	018-310-974
LOT 2, SECTIONS 11 AND 12, COMOX DISTRICT, PLAN 50812	1402 Valley View Drive	016-272-544
LOT 23, SECTION 9, COMOX DISTRICT, PLAN VIP56705	1825 Brant Place	018-310-702
LOT C DISTRICT LOT 158 COMOX DISTRICT PLAN VIP86366	1925 Hawk Drive	027-834-531
LOT 1, SECTION 9, DISTRICT LOT 157, COMOX DISTRICT, PLAN VIP58992	1898 Hawk Drive	018-784-381
LOT 1, SECTIONS 11 AND 12, COMOX DISTRICT, PLAN 50812	1400 Valley View Drive	016-272-536
LOT 3 DISTRICT LOT 158 COMOX DISTRICT PLAN VIP81190	2156 Blue Jay Place	026-744-554
LOT 5 DISTRICT LOT 158 COMOX DISTRICT PLAN VIP73886	2199 Whiskey Jack Way	025-434-811
LOT 4, SECTION 10, COMOX DISTRICT, PLAN VIP58946	1728 Trumpeter Crescent	018-762-701
LOT 24 DISTRICT LOT 158 COMOX DISTRICT PLAN VIP77334	2351 Inverclyde Way	026-004-381
LOT 2 DISTRICT LOT 158 COMOX DISTRICT PLAN VIP78844	2240 Whiskey Jack Way	026-291-983
LOT 15 DISTRICT LOT 158 COMOX DISTRICT PLAN VIP78844	2268 Swallow Crescent	026-292-076
LOT 10, SECTION 10, COMOX DISTRICT, PLAN VIP58946	1695 Trumpeter Crescent	018-762-778
LOT 1, SECTION 10, COMOX DISTRICT, PLAN VIP57729	1779 Valley View Drive	018-523-005
LOT 2, DISTRICT LOT 157, COMOX DISTRICT, PLAN VIP58992	1908 Hawk Drive	018-784-399
LOT E DISTRICT LOT 158 COMOX DISTRICT PLAN VIP79430	2176 Blue Jay Place	026-404-125
LOT 22, SECTION 9, COMOX DISTRICT, PLAN VIP56705	1835 Brant Place	018-310-648
LOT 1 DISTRICT LOT 158 COMOX DISTRICT PLAN VIP78581	1945 Hawk Drive	026-242-435
LOT 40, SECTION 10, COMOX DISTRICT, PLAN VIP57729	1780 Valley View Drive	018-523-048
LOT 3, SECTION 10, COMOX DISTRICT, PLAN VIP58946	1740 Trumpeter Crescent	018-762-697
LOT 39, SECTION 10, COMOX DISTRICT, PLAN VIP56705	1819 Hawk Drive	018-310-991
LOT 14, SECTIONS 9 AND 10, COMOX DISTRICT, PLAN VIP56705	1826 Hawk Drive	018-310-494
LOT 1, SECTION 10, COMOX DISTRICT, PLAN VIP58946	1762 Trumpeter Crescent	018-762-671
LOT 2, SECTION 10, COMOX DISTRICT, PLAN VIP58946	1750 Trumpeter Crescent	018-762-689
LOT 23 DISTRICT LOT 158 COMOX DISTRICT PLAN VIP77334	2363 Inverclyde Way	026-004-372
LOT 14 DISTRICT LOT 158 COMOX DISTRICT PLAN VIP78844	2258 Swallow Crescent	026-292-149
LOT 4 DISTRICT LOT 158 COMOX DISTRICT PLAN VIP73886	2177 Whiskey Jack Way	025-434-802
LOT 13 DISTRICT LOT 158 COMOX DISTRICT PLAN VIP78844	2248 Swallow Crescent	026-292-131
LOT 1 DISTRICT LOT 158 COMOX DISTRICT PLAN VIP78844	2220 Whiskey Jack Way	026-291-975
LOT 11, SECTION 10, COMOX DISTRICT, PLAN VIP58946	1705 Trumpeter Crescent	018-762-786
LOT 3, DISTRICT LOT 157, COMOX DISTRICT, PLAN VIP58992	1918 Hawk Drive	018-784-402

Legal Description	Address	PID
LOT 21, SECTIONS 9 AND DISTRICT LOT 157, COMOX DISTRICT, PLAN VIP56705	1845 Brant Place	018-310-630
LOT F DISTRICT LOT 158 COMOX DISTRICT PLAN VIP79430	2196 Blue Jay Place	026-404-133
LOT 2 DISTRICT LOT 158 COMOX DISTRICT PLAN VIP78581	1955 Hawk Drive	026-242-443
LOT 12 DISTRICT LOT 158 COMOX DISTRICT PLAN VIP78844	2238 Swallow Crescent	026-292-122
LOT 22 DISTRICT LOT 158 COMOX DISTRICT PLAN VIP77334	2375 Inverclyde Way	026-004-364
LOT 3 DISTRICT LOT 158 COMOX DISTRICT PLAN VIP78581	1965 Hawk Drive	026-242-451
LOT 3 DISTRICT LOT 158 COMOX DISTRICT PLAN VIP78844	2283 Swallow Crescent	026-291-991
LOT 13, SECTION 10, COMOX DISTRICT, PLAN VIP56705	1822 Hawk Drive	018-310-486
LOT 12, SECTION 10, COMOX DISTRICT, PLAN VIP58946	1717 Trumpeter Crescent	018-762-794
LOT 3 DISTRICT LOT 158 COMOX DISTRICT PLAN VIP73886	2155 Whiskey Jack Way	025-434-799
LOT 40, SECTION 10, COMOX DISTRICT, PLAN VIP56705	1815 Hawk Drive	018-311-008
LOT 6 DISTRICT LOT 158 COMOX DISTRICT PLAN VIP73886	2190 Whiskey Jack Way	025-434-829
LOT 4 DISTRICT LOT 157 COMOX DISTRICT PLAN VIP58992	1930 Hawk Drive	018-784-411
LOT 24 DISTRICT LOT 158 COMOX DISTRICT PLAN VIP77946	2391 Inverclyde Way	026-107-538
LOT 23 DISTRICT LOT 158 COMOX DISTRICT PLAN VIP77946	2407 Inverclyde Way	026-107-520
LOT 4 DISTRICT LOT 158 COMOX DISTRICT PLAN VIP78844	2273 Swallow Crescent	026-292-009
LOT 15, SECTIONS 9 AND 10, COMOX DISTRICT, PLAN VIP56705	1822 Brant Place	018-310-508
LOT 7 DISTRICT LOT 158 COMOX DISTRICT PLAN VIP73886	2170 Whiskey Jack Way	025-434-837
LOT 4 DISTRICT LOT 158 COMOX DISTRICT PLAN VIP78581	1975 Hawk Drive	026-242-460
LOT 13, SECTION 10, COMOX DISTRICT, PLAN VIP58946	1727 Trumpeter Crescent	018-762-808
LOT 1 DISTRICT LOT 158 COMOX DISTRICT PLAN VIP77334	2350 Inverclyde Way	026-004-143
LOT 5, DISTRICT LOT 157, COMOX DISTRICT, PLAN VIP58992	1940 Hawk Drive	018-784-429
LOT 11 DISTRICT LOT 158 COMOX DISTRICT PLAN VIP78844	2228 Swallow Crescent	026-292-114
LOT 41, SECTION 10, COMOX DISTRICT, PLAN VIP56705	1809 Hawk Drive	018-311-016
LOT 2 DISTRICT LOT 158 COMOX DISTRICT PLAN VIP73886	2133 Whiskey Jack Way	025-434-781
LOT 12 SECTION 10 COMOX DISTRICT PLAN VIP56705	1818 Hawk Drive	018-310-460
LOT 5 DISTRICT LOT 158 COMOX DISTRICT PLAN VIP78844	2263 Swallow Crescent	026-292-017
LOT 20, DISTRICT LOT 157, COMOX DISTRICT, PLAN VIP56705	1855 Brant Place	018-310-621
LOT 19, SECTION 12, COMOX DISTRICT, PLAN 29936	1597 Williams Road	001-304-364
LOT 12, SECTION 10, COMOX DISTRICT, PLAN VIP55437	1785 Valley View Drive	018-003-907
LOT 41, SECTION 10, COMOX DISTRICT, PLAN VIP57729	1767 Valley View Drive	018-523-056
LOT 16 SECTIONS 9 AND 10 COMOX DISTRICT PLAN VIP56705	1834 Brant Place	018-310-516
LOT 2 DISTRICT LOT 158 COMOX DISTRICT PLAN VIP77334	2362 Inverclyde Way	026-004-151
LOT 6, DISTRICT LOT 157, COMOX DISTRICT, PLAN VIP58992	1950 Hawk Drive	018-784-437
LOT 6 DISTRICT LOT 158 COMOX DISTRICT PLAN VIP78844	2207 Swallow Crescent	026-292-025
LOT 1 DISTRICT LOT 158 COMOX DISTRICT PLAN VIP73886	2111 Whiskey Jack Way	025-434-772
LOT 14, SECTION 10, COMOX DISTRICT, PLAN VIP58946	1735 Trumpeter Crescent	018-762-824
LOT 20, SECTION 12, COMOX DISTRICT, PLAN 29936	1596 Farquharson Drive	001-304-372
LOT 11, SECTION 10, COMOX DISTRICT, PLAN VIP56705	1821 Teal Place	018-310-451
LOT 18, SECTIONS 12 AND 47, COMOX DISTRICT, PLAN 29936	1575 Williams Road	001-304-356
LOT 17, SECTION 10, COMOX DISTRICT, PLAN VIP58946	1759 Trumpeter Crescent	018-762-859
LOT 7, DISTRICT LOT 157, COMOX DISTRICT, PLAN VIP58992	1960 Hawk Drive	018-784-445
LOT 3 DISTRICT LOT 158 COMOX DISTRICT PLAN VIP77334	2374 Inverclyde Way	026-004-160
LOT 10 DISTRICT LOT 158 COMOX DISTRICT PLAN VIP78844	2218 Swallow Crescent	026-292-068
LOT 7 DISTRICT LOT 158 COMOX DISTRICT PLAN VIP78844	2201 Swallow Crescent	026-292-033
LOT 21, SECTION 12, COMOX DISTRICT, PLAN 29936	1578 Farquharson Drive	001-304-399
LOT 11, SECTION 10, COMOX DISTRICT, PLAN VIP55437	1798 Valley View Drive	018-003-893

Legal Description	Address	PID
LOT 17, SECTIONS 9 AND 10 AND DISTRICT LOT 157, COMOX DISTRICT, PLAN VIP56705	1846 Brant Place	018-310-583
LOT 2, SECTION 10, COMOX DISTRICT, PLAN VIP56705	1810 Hawk Drive	018-310-346
LOT 15, SECTION 10, COMOX DISTRICT, PLAN VIP58946	1743 Trumpeter Crescent	018-762-832
LOT 16, SECTION 10, COMOX DISTRICT, PLAN VIP58946	1751 Trumpeter Crescent	018-762-841
LOT 21 DISTRICT LOT 158 COMOX DISTRICT PLAN VIP77334	2396 St. Andrews Way	026-004-356
LOT 8, DISTRICT LOT 157, COMOX DISTRICT, PLAN VIP58992	1970 Hawk Drive	018-784-453
LOT 17, SECTION 47, COMOX DISTRICT, PLAN 29936	1495 Williams Road	001-304-348
LOT 10, SECTION 10, COMOX DISTRICT, PLAN VIP56705	1831 Teal Place	018-310-443
LOT 7 DISTRICT LOT 158 COMOX DISTRICT PLAN VIP75861	2323 Stirling Place	025-748-831
LOT 4 DISTRICT LOT 158 COMOX DISTRICT PLAN VIP77334	2386 Inverclyde Way	026-004-178
LOT 25 DISTRICT LOT 158 COMOX DISTRICT PLAN VIP77946	2434 Inverclyde Way	026-107-546
LOT 26 DISTRICT LOT 158 COMOX DISTRICT PLAN VIP77946	2446 Inverclyde Way	026-107-554
LOT 19, DISTRICT LOT 157, COMOX DISTRICT, PLAN VIP56705	1860 Brant Place	018-310-613
LOT 3, DISTRICT LOT 157, COMOX DISTRICT, PLAN VIP54769	1870 Mallard Drive	017-873-665
LOT 5 DISTRICT LOT 158 COMOX DISTRICT PLAN VIP77334	2398 Inverclyde Way	026-004-186
LOT 8 DISTRICT LOT 158 COMOX DISTRICT PLAN VIP73886	2140 Whiskey Jack Way	025-434-845
LOT 14, SECTION 12, COMOX DISTRICT, PLAN VIP55633	1568 Farquharson Drive	018-043-305
LOT 8 DISTRICT LOT 158 COMOX DISTRICT PLAN VIP75861	2299 Stirling Place	025-748-840
LOT 20 DISTRICT LOT 158 COMOX DISTRICT PLAN VIP73886	2193 Swallow Crescent	025-434-969
LOT 9 DISTRICT LOT 158 COMOX DISTRICT PLAN VIP78844	2208 Swallow Crescent	026-292-050
LOT 9 DISTRICT LOT 158 COMOX DISTRICT PLAN VIP73886	2031 Hawk Drive	025-434-853
LOT 9, SECTION 10 AND DISTRICT LOT 157, COMOX DISTRICT, PLAN VIP56705	1841 Teal Place	018-310-435
LOT 1, SECTION 10, COMOX DISTRICT, PLAN VIP56705	1806 Hawk Drive	018-310-338
LOT 10, SECTION 10, COMOX DISTRICT, PLAN VIP55437	1779 Hobson Avenue	018-003-885
LOT 11, DISTRICT LOT 157, COMOX DISTRICT, PLAN VIP59507	1980 Hawk Drive	018-894-119
LOT 6 DISTRICT LOT 158 COMOX DISTRICT PLAN VIP75861	2328 Stirling Place	025-748-823
LOT 16, SECTION 47, COMOX DISTRICT, PLAN 29936	1477 Williams Road	001-304-321
LOT 2, DISTRICT LOT 157, COMOX DISTRICT, PLAN VIP54769	1866 Mallard Drive	017-873-657
LOT 4, DISTRICT LOT 157, COMOX DISTRICT, PLAN VIP54769	1874 Mallard Drive	017-873-673
LOT 18, DISTRICT LOT 157, COMOX DISTRICT, PLAN VIP56705	1858 Brant Place	018-310-605
LOT 13, SECTION 12, COMOX DISTRICT, PLAN VIP55633	1554 Farquharson Drive	018-043-291
LOT 9 DISTRICT LOT 158 COMOX DISTRICT PLAN VIP75861	2277 Stirling Place	025-748-785
LOT 10 DISTRICT LOT 158 COMOX DISTRICT PLAN VIP73886	2065 Hawk Drive	025-434-861
LOT 19 DISTRICT LOT 158 COMOX DISTRICT PLAN VIP73886	2173 Swallow Crescent	025-434-951
LOT 8 DISTRICT LOT 158 COMOX DISTRICT PLAN VIP78844	2198 Swallow Crescent	026-292-041
LOT 6 DISTRICT LOT 158 COMOX DISTRICT PLAN VIP77334	2365 St. Andrews Way	026-004-194
LOT 18 DISTRICT LOT 158 COMOX DISTRICT PLAN VIP73886	2159 Swallow Crescent	025-434-942
LOT 13, SECTION 10, COMOX DISTRICT, PLAN VIP55437	1802 Hawk Drive	018-003-915
LOT 10, DISTRICT LOT 157, COMOX DISTRICT, PLAN VIP59507	1992 Hawk Drive	018-894-101
LOT 9, SECTION 10, COMOX DISTRICT, PLAN VIP55437	1769 Hobson Avenue	018-003-877
LOT 17 DISTRICT LOT 158 COMOX DISTRICT PLAN VIP73886	2157 Swallow Crescent	025-434-934
LOT 20 DISTRICT LOT 158 COMOX DISTRICT PLAN VIP77334	2374 St. Andrews Way	026-004-348

Legal Description	Address	PID
LOT 16 DISTRICT LOT 158 COMOX DISTRICT PLAN VIP73886	2153 Swallow Crescent	025-434-926
LOT 15, SECTION 47, COMOX DISTRICT, PLAN 29936	1439 Williams Road	001-304-313
LOT 22 SECTION 47 COMOX DISTRICT PLAN 29936	1482 Williams Road	000-060-771
LOT 1, DISTRICT LOT 157, COMOX DISTRICT, PLAN VIP54769	1862 Mallard Drive	017-873-649
LOT 8, DISTRICT LOT 157, COMOX DISTRICT, PLAN VIP56705	1851 Teal Place	018-310-419
LOT 19 DISTRICT LOT 158 COMOX DISTRICT PLAN VIP77334	2349 Orkney Place	026-004-330
LOT 11 DISTRICT LOT 158 COMOX DISTRICT PLAN VIP73886	2099 Hawk Drive	025-434-870
LOT 10 DISTRICT LOT 158 COMOX DISTRICT PLAN VIP75861	2253 Stirling Place	025-748-793
LOT 5, DISTRICT LOT 157, COMOX DISTRICT, PLAN VIP54769	1878 Mallard Drive	017-873-681
LOT 9, DISTRICT LOT 157, COMOX DISTRICT, PLAN VIP59507	2002 Hawk Drive	018-894-097
LOT 5 DISTRICT LOT 158 COMOX DISTRICT PLAN VIP75861	2304 Stirling Place	025-748-815
LOT 18 DISTRICT LOT 158 COMOX DISTRICT PLAN VIP77334	2359 Orkney Place	026-004-321
LOT 21 DISTRICT LOT 158 COMOX DISTRICT PLAN VIP73886	2188 Swallow Crescent	025-434-977
LOT 6, SECTION 10, COMOX DISTRICT, PLAN VIP55437	1794 Hobson Avenue	018-003-842
LOT 14, SECTION 10, COMOX DISTRICT, PLAN VIP55437	1839 Valley View Drive	018-003-923
LOT 7 DISTRICT LOT 158 COMOX DISTRICT PLAN VIP77334	2339 St. Andrews Way	026-004-208
LOT 12, SECTIONS 12 AND 47, COMOX DISTRICT, PLAN VIP55633	1540 Farquharson Drive	018-043-283
LOT 14, SECTION 47, COMOX DISTRICT, PLAN 29936	1405 Williams Road	001-304-305
LOT 4, SECTION 10, COMOX DISTRICT, PLAN VIP56705	1832 Teal Place	018-310-362
LOT 1, DISTRICT LOT 157, COMOX DISTRICT, PLAN VIP59507	1856 Mallard Drive	018-894-011
LOT 15 DISTRICT LOT 158 COMOX DISTRICT PLAN VIP73886	2143 Swallow Crescent	025-434-918
LOT 17 DISTRICT LOT 158 COMOX DISTRICT PLAN VIP77334	2369 Orkney Place	026-004-313
LOT 12 DISTRICT LOT 158 COMOX DISTRICT PLAN VIP73886	2135 Hawk Drive	025-434-888
LOT 15, SECTION 47, COMOX DISTRICT, PLAN VIP55633	1503 Farquharson Drive	018-043-313
LOT 8, DISTRICT LOT 157, COMOX DISTRICT, PLAN VIP59507	2026 Hawk Drive	018-894-089
LOT 7, SECTION 10, COMOX DISTRICT, PLAN VIP55437	1782 Hobson Avenue	018-003-851
LOT 11 DISTRICT LOT 158 COMOX DISTRICT PLAN VIP75861	2229 Stirling Place	025-748-807
LOT 23, SECTION 47, COMOX DISTRICT, PLAN 29936	1460 Williams Road	001-304-402
LOT 16 DISTRICT LOT 158 COMOX DISTRICT PLAN VIP77334	2379 Orkney Place	026-004-305
LOT 6, DISTRICT LOT 157, COMOX DISTRICT, PLAN VIP54769	1882 Mallard Drive	017-873-690
LOT 22 DISTRICT LOT 158 COMOX DISTRICT PLAN VIP73886	2168 Swallow Crescent	025-434-985
LOT 12, SECTION 11, COMOX DISTRICT, PLAN VIP54520	1759 Hobson Avenue	017-832-152
LOT 2, DISTRICT LOT 157, COMOX DISTRICT, PLAN VIP59507	1850 Mallard Drive	018-894-020
LOT 4 DISTRICT LOT 158 COMOX DISTRICT PLAN VIP75861	2282 Stirling Place	025-748-777
LOT 8, SECTION 10, COMOX DISTRICT, PLAN VIP55437	1770 Hobson Avenue	018-003-869
LOT 13, SECTION 47, COMOX DISTRICT, PLAN 29936	1381 Williams Road	001-304-291
LOT 15, SECTION 10, COMOX DISTRICT, PLAN VIP55437	1851 Valley View Drive	018-003-931
LOT 13 DISTRICT LOT 158 COMOX DISTRICT PLAN VIP73886	2165 Hawk Drive	025-434-896
LOT 1 DISTRICT LOT 158 COMOX DISTRICT PLAN VIP76247	2313 St. Andrews Way	025-816-462

Legal Description	Address	PID
LOT 7, DISTRICT LOT 157, COMOX DISTRICT, PLAN VIP56705	1861 Teal Place	018-310-397
LOT 5 SECTION 10 AND DISTRICT LOT 157 COMOX DISTRICT PLAN VIP56705	1842 Teal Place	018-310-371
LOT 7, DISTRICT LOT 157, COMOX DISTRICT, PLAN VIP59507	2052 Hawk Drive	018-894-071
LOT 12 DISTRICT LOT 158 COMOX DISTRICT PLAN VIP75861	2207 Stirling Place	025-748-742
LOT 15 DISTRICT LOT 158 COMOX DISTRICT PLAN VIP77334	2391 Orkney Place	026-004-291
LOT 16, SECTION 47, COMOX DISTRICT, PLAN VIP55633	1453 Farquharson Drive	018-043-321
LOT 24, SECTION 47, COMOX DISTRICT, PLAN 29936	1428 Williams Road	001-304-411
LOT 14 DISTRICT LOT 158 COMOX DISTRICT PLAN VIP73886	2195 Hawk Drive	025-434-900
LOT 7, DISTRICT LOT 157, COMOX DISTRICT, PLAN VIP54769	1886 Mallard Drive	017-873-703
LOT 16, DISTRICT LOT 157, COMOX DISTRICT, PLAN VIP54769	1865 Mallard Drive	017-873-797
LOT 3 DISTRICT LOT 158 COMOX DISTRICT PLAN VIP75861	2258 Stirling Place	025-748-769
LOT 23 DISTRICT LOT 158 COMOX DISTRICT PLAN VIP73886	2148 Swallow Crescent	025-434-993
LOT 3, DISTRICT LOT 157, COMOX DISTRICT, PLAN VIP59507	1844 Mallard Drive	018-894-038
LOT 11, SECTIONS 12 AND 47, COMOX DISTRICT, PLAN VIP55633	1510 Farquharson Drive	018-043-275
LOT 16, SECTION 10, COMOX DISTRICT, PLAN VIP55437	1863 Valley View Drive	018-003-940
LOT 6, DISTRICT LOT 157, COMOX DISTRICT, PLAN VIP56705	1852 Teal Place	018-310-389
LOT 12, SECTION 47, COMOX DISTRICT, PLAN 29936	1343 Williams Road	001-007-823
LOT 5, SECTION 10, COMOX DISTRICT, PLAN VIP55437	1832 Valley View Drive	018-003-834
LOT 6, DISTRICT LOT 157, COMOX DISTRICT, PLAN VIP59507	2078 Hawk Drive	018-894-062
LOT 8 DISTRICT LOT 158 COMOX DISTRICT PLAN VIP77334	2342 St. Andrews Way	026-004-216
LOT 2 DISTRICT LOT 158 COMOX DISTRICT PLAN VIP76247	2287 St. Andrews Way	025-816-471
LOT 8 DISTRICT LOT 158 COMOX DISTRICT PLAN VIP74366	2183 Stirling Place	025-504-274
LOT 17, DISTRICT LOT 157, COMOX DISTRICT, PLAN VIP54769	1857 Mallard Drive	017-873-801
LOT 2 DISTRICT LOT 158 COMOX DISTRICT PLAN VIP75861	2236 Stirling Place	025-748-751
LOT 11, SECTION 11, COMOX DISTRICT, PLAN VIP54520	1758 Hobson Avenue	017-832-144
LOT 25, SECTION 47, COMOX DISTRICT, PLAN 29936	1394 Williams Road	001-304-429
LOT 24 DISTRICT LOT 158 COMOX DISTRICT PLAN VIP73886	2128 Swallow Crescent	025-435-001
LOT 17 OF DISTRICT LOT 157 AND SECTION 10, COMOX DISTRICT, PLAN VIP55437	1875 Valley View Drive	018-003-958
LOT 4, DISTRICT LOT 157, COMOX DISTRICT, PLAN VIP59507	1838 Mallard Drive	018-894-046
LOT 17, SECTION 47, COMOX DISTRICT, PLAN VIP55633	1425 Farquharson Drive	018-043-330
LOT 11, SECTION 47, COMOX DISTRICT, PLAN 29936	1305 Williams Road	001-304-283
LOT 34 DISTRICT LOT 158 COMOX DISTRICT PLAN VIP77946	2429 Stirling Crescent	026-107-635
LOT 4, SECTION 10, COMOX DISTRICT, PLAN VIP55437	1844 Valley View Drive	018-003-826
LOT 10 SECTION 47 COMOX DISTRICT PLAN VIP55633	1480 Farquharson Drive	018-043-267
LOT 13, SECTION 11, COMOX DISTRICT, PLAN VIP54520	1729 Hobson Avenue	017-832-161
LOT 3 DISTRICT LOT 158 COMOX DISTRICT PLAN VIP76247	2261 St. Andrews Way	025-816-489
LOT 7 DISTRICT LOT 158 COMOX DISTRICT PLAN VIP74366	2163 Stirling Place	025-504-266
LOT 10 DISTRICT LOT 158 COMOX DISTRICT PLAN VIP77334	2366 Orkney Place	026-004-241
LOT 9, DISTRICT LOT 157, COMOX DISTRICT, PLAN VIP54769	1894 Mallard Drive	017-873-720
LOT 9 DISTRICT LOT 158 COMOX DISTRICT PLAN VIP77334	2354 Orkney Place	026-004-232

Legal Description	Address	PID
LOT 21 DISTRICT LOT 158 COMOX DISTRICT PLAN VIP76247	2316 St. Andrews Way	025-816-560
LOT 18 DISTRICT LOT 157 COMOX DISTRICT PLAN VIP54769	1851 Mallard Drive	017-873-819
LOT 1 DISTRICT LOT 158 COMOX DISTRICT PLAN VIP75861	2212 Stirling Place	025-748-734
LOT 15, DISTRICT LOT 157, COMOX DISTRICT, PLAN VIP54769	1883 Mallard Drive	017-873-789
LOT 9, SECTION 11, COMOX DISTRICT, PLAN VIP56237	1825 Browning Place	018-191-886
LOT 25 DISTRICT LOT 158 COMOX DISTRICT PLAN VIP73886	2108 Swallow Crescent	025-435-019
LOT 14 DISTRICT LOT 158 COMOX DISTRICT PLAN VIP77334	2403 Orkney Place	026-004-283
LOT 18, DISTRICT LOT 157, COMOX DISTRICT, PLAN VIP55437	1887 Valley View Drive	018-003-966
LOT 26, SECTION 47, COMOX DISTRICT, PLAN 29936	1362 Williams Road	001-304-445
LOT 10, SECTION 47, COMOX DISTRICT, PLAN 29936	1289 Williams Road	001-304-275
LOT 6 DISTRICT LOT 158 COMOX DISTRICT PLAN VIP74366	2143 Stirling Place	025-504-258
LOT 5, DISTRICT LOT 157, COMOX DISTRICT, PLAN VIP59507	1832 Mallard Drive	018-894-054
LOT 10, DISTRICT LOT 157, COMOX DISTRICT, PLAN VIP54769	1896 Mallard Drive	017-873-738
LOT 3, SECTION 10, COMOX DISTRICT, PLAN VIP55437	1856 Valley View Drive	018-003-818
LOT 16 DISTRICT LOT 158 COMOX DISTRICT PLAN VIP76271	2413 Stirling Crescent	025-818-481
LOT 4 DISTRICT LOT 158 COMOX DISTRICT PLAN VIP76247	2237 St. Andrews Way	025-816-497
LOT 18, SECTION 47, COMOX DISTRICT, PLAN VIP55633	1397 Farquharson Drive	018-043-348
LOT 19, DISTRICT LOT 157, COMOX DISTRICT, PLAN VIP54769	1843 Mallard Drive	017-873-827
LOT 14, SECTION 11, COMOX DISTRICT, PLAN VIP54520	1717 Hobson Avenue	017-832-179
LOT 9 DISTRICT LOT 158 COMOX DISTRICT PLAN VIP74366	2190 Stirling Place	025-504-282
LOT 11 DISTRICT LOT 158 COMOX DISTRICT PLAN VIP77334	2378 Orkney Place	026-004-259
LOT 8, SECTION 11, COMOX DISTRICT, PLAN VIP56237	1835 Browning Place	018-191-878
LOT 9, SECTION 47, COMOX DISTRICT, PLAN VIP55633	1450 Farquharson Drive	018-043-259
LOT 20 DISTRICT LOT 158 COMOX DISTRICT PLAN VIP76247	2133 Perth Place	025-816-551
LOT 14, DISTRICT LOT 157, COMOX DISTRICT, PLAN VIP54769	1887 Mallard Drive	017-873-771
LOT 7, SECTION 11, COMOX DISTRICT, PLAN VIP56237	1845 Browning Place	018-191-860
LOT 5 DISTRICT LOT 158 COMOX DISTRICT PLAN VIP76247	2211 St. Andrews Way	025-816-578
LOT 20, DISTRICT LOT 157, COMOX DISTRICT, PLAN VIP54769	1837 Mallard Drive	017-873-835
LOT 11, DISTRICT LOT 157, COMOX DISTRICT, PLAN 50173.	1898 Valley View Drive	015-957-004
LOT 9, SECTIONS 46 AND 47, COMOX DISTRICT, PLAN 29936	1267 Williams Road	000-917-591
LOT 2, SECTION 10, COMOX DISTRICT, PLAN VIP55437	1870 Valley View Drive	018-003-800
LOT 27, SECTION 47, COMOX DISTRICT, PLAN 29936	1320 Williams Road	000-063-398
LOT 50, DISTRICT LOT 157, COMOX DISTRICT, PLAN VIP54769	1826 Mallard Drive	017-874-165
LOT 10 DISTRICT LOT 158 COMOX DISTRICT PLAN VIP74366	2170 Stirling Place	025-504-291
LOT 19 DISTRICT LOT 158 COMOX DISTRICT PLAN VIP76247	2155 Perth Place	025-816-543
LOT 17 DISTRICT LOT 158 COMOX DISTRICT PLAN VIP76271	2391 Stirling Crescent	025-818-490
LOT 10 SECTION 11 COMOX DISTRICT PLAN VIP54520	1728 Hobson Avenue	017-832-136
LOT 15, SECTION 11, COMOX DISTRICT, PLAN VIP54520	1705 Hobson Avenue	017-832-187
LOT 19, SECTION 47, COMOX DISTRICT, PLAN VIP55633	1369 Farquharson Drive	018-043-356
LOT 6, SECTION 11, COMOX DISTRICT, PLAN VIP56237	1855 Browning Place	018-191-851
LOT 13, DISTRICT LOT 157, COMOX DISTRICT, PLAN VIP54769	1891 Mallard Drive	017-873-762

Legal Description	Address	PID
LOT 12 DISTRICT LOT 158 COMOX DISTRICT PLAN VIP74366	2187 St. Andrews Way	025-504-312
LOT 8, SECTION 47, COMOX DISTRICT, PLAN VIP55633	1420 Farquharson Drive	018-043-241
LOT 5 DISTRICT LOT 158 COMOX DISTRICT PLAN VIP74366	2139 Stirling Place	025-504-240
LOT 15 DISTRICT LOT 158 COMOX DISTRICT PLAN VIP76271	2422 Stirling Crescent	025-818-473
LOT A, SECTION 47, COMOX DISTRICT, PLAN 44850	1298 Williams Road	006-616-909
LOT 21, DISTRICT LOT 157, COMOX DISTRICT, PLAN VIP54769	1831 Mallard Drive	017-873-843
LOT 16 DISTRICT LOT 158 COMOX DISTRICT PLAN VIP76247	2299 Perth Place	025-816-675
LOT 8, SECTION 46, COMOX DISTRICT, PLAN 29936	1225 Williams Road	000-498-394
LOT 18 DISTRICT LOT 158 COMOX DISTRICT PLAN VIP76247	2177 Perth Place	025-816-535
LOT 1 OF DISTRICT LOT 157 AND SECTION 10, COMOX DISTRICT, PLAN VIP55437	1882 Valley View Drive	018-003-796
LOT 12 DISTRICT LOT 158 COMOX DISTRICT PLAN VIP77334	2390 Orkney Place	026-004-267
LOT 13 DISTRICT LOT 158 COMOX DISTRICT PLAN VIP77334	2402 Orkney Place	026-004-275
LOT 15 DISTRICT LOT 158 COMOX DISTRICT PLAN VIP76247	2321 Perth Place	025-816-667
LOT 11 DISTRICT LOT 158 COMOX DISTRICT PLAN VIP74366	2167 St. Andrews Way	025-504-304
LOT 18 DISTRICT LOT 158 COMOX DISTRICT PLAN VIP76271	2369 Stirling Crescent	025-818-503
LOT 49, DISTRICT LOT 157, COMOX DISTRICT, PLAN VIP54769	1822 Mallard Drive	017-874-157
LOT 12, DISTRICT LOT 157, COMOX DISTRICT, PLAN VIP54769	1895 Mallard Drive	017-873-754
LOT 9, SECTION 11, COMOX DISTRICT, PLAN VIP54520	1716 Hobson Avenue	017-832-128
LOT 16, SECTION 11, COMOX DISTRICT, PLAN VIP54520	1693 Hobson Avenue	017-832-195
LOT 16, DISTRICT LOT 157, COMOX DISTRICT, PLAN VIP53263	2033 Partridge Place	017-544-840
LOT E, SECTION 47, COMOX DISTRICT, PLAN 45513	1280 Quail Place	008-247-510
LOT 15, DISTRICT LOT 157, COMOX DISTRICT, PLAN VIP53263	2041 Partridge Place	017-544-831
LOT 20, SECTION 47, COMOX DISTRICT, PLAN VIP55633	1341 Farquharson Drive	018-043-364
LOT 7, SECTION 47, COMOX DISTRICT, PLAN VIP55633	1390 Farquharson Drive	018-043-232
LOT 22, DISTRICT LOT 157, COMOX DISTRICT, PLAN VIP54769	1825 Mallard Drive	017-873-851
LOT 17 DISTRICT LOT 158 COMOX DISTRICT PLAN VIP76247	2287 Perth Place	025-816-527
LOT 14 DISTRICT LOT 158 COMOX DISTRICT PLAN VIP76271	2400 Stirling Crescent	025-818-465
LOT 6 DISTRICT LOT 158 COMOX DISTRICT PLAN VIP76247	2214 St. Andrews Way	025-816-586
LOT 7, SECTION 46, COMOX DISTRICT, PLAN 29936	1199 Williams Road	001-304-267
LOT 8, DISTRICT LOT 157, COMOX DISTRICT, PLAN 48314	1797 Thorpe Avenue	013-643-142
LOT 4 DISTRICT LOT 158 COMOX DISTRICT PLAN VIP74366	2135 Stirling Place	025-504-231
LOT 1 SECTION 11 COMOX DISTRICT PLAN VIP56237	1830 Browning Place	018-191-801
LOT 11, DISTRICT LOT 157, COMOX DISTRICT, PLAN VIP54769	1897 Mallard Drive	017-873-746
LOT 19 DISTRICT LOT 158 COMOX DISTRICT PLAN VIP76271	2347 Stirling Crescent	025-818-511
LOT 14 DISTRICT LOT 158 COMOX DISTRICT PLAN VIP76247	2320 Perth Place	025-816-659
LOT 17, DISTRICT LOT 157, COMOX DISTRICT, PLAN VIP53263	2025 Partridge Place	017-544-858
LOT 48, DISTRICT LOT 157, COMOX DISTRICT, PLAN VIP54769	1818 Mallard Drive	017-874-149
LOT 10 DISTRICT LOT 157 COMOX DISTRICT PLAN 50173	1931 Valley View Drive	015-956-997

Legal Description	Address	PID
LOT 17, SECTIONS 11 AND 12, COMOX DISTRICT, PLAN VIP54520	1687 Hobson Avenue	017-832-209
LOT 8, SECTION 11, COMOX DISTRICT, PLAN VIP54520	1704 Hobson Avenue	017-832-110
LOT 13 DISTRICT LOT 158 COMOX DISTRICT PLAN VIP74366	2186 St. Andrews Way	025-504-321
LOT 5, SECTION 11, COMOX DISTRICT, PLAN VIP56237	1865 Browning Place	018-191-843
LOT 6, SECTION 47, COMOX DISTRICT, PLAN VIP55633	1360 Farquharson Drive	018-043-224
LOT 23, DISTRICT LOT 157, COMOX DISTRICT, PLAN VIP54769	1819 Mallard Drive	017-873-860
LOT 14, DISTRICT LOT 157, COMOX DISTRICT, PLAN VIP53263	2049 Partridge Place	017-544-807
LOT 6, SECTION 46, COMOX DISTRICT, PLAN 29936	1167 Williams Road	001-304-259
LOT 2, SECTION 11, COMOX DISTRICT, PLAN VIP56237	1840 Browning Place	018-191-819
LOT 3 DISTRICT LOT 158 COMOX DISTRICT PLAN VIP74366	2131 Stirling Place	025-504-223
LOT 18, DISTRICT LOT 157, COMOX DISTRICT, PLAN VIP53263	2017 Partridge Place	017-544-874
LOT 13 DISTRICT LOT 158 COMOX DISTRICT PLAN VIP76271	2378 Stirling Crescent	025-818-457
LOT 7, SECTION 11, COMOX DISTRICT, PLAN VIP54520	1692 Hobson Avenue	017-832-101
LOT 21, SECTION 47, COMOX DISTRICT, PLAN VIP55633	1313 Farquharson Drive	018-043-372
LOT 2 DISTRICT LOT 158 COMOX DISTRICT PLAN VIP74366	2127 St. Andrews Way	025-504-215
LOT 18, SECTION 12, COMOX DISTRICT, PLAN VIP54520	1675 Hobson Avenue	017-832-217
LOT 20 DISTRICT LOT 158 COMOX DISTRICT PLAN VIP76271	2325 Stirling Crescent	025-818-520
LOT 7 DISTRICT LOT 158 COMOX DISTRICT PLAN VIP76247	2166 Perth Place	025-816-594
LOT 29, SECTION 46, COMOX DISTRICT, PLAN 29936	1200 Williams Road	000-137-499
LOT 19, DISTRICT LOT 157, COMOX DISTRICT, PLAN VIP53263	2009 Partridge Place	017-544-882
LOT 14 DISTRICT LOT 158 COMOX DISTRICT PLAN VIP74366	2166 Stirling Crescent	025-504-339
LOT 47, DISTRICT LOT 157, COMOX DISTRICT, PLAN VIP54769	1814 Mallard Drive	017-874-131
LOT 9, DISTRICT LOT 157, COMOX DISTRICT, PLAN 50173	1947 Valley View Drive	015-956-989
LOT 5, SECTION 46, COMOX DISTRICT, PLAN 29936	1115 Williams Road	001-304-232
LOT 6, DISTRICT LOT 157, COMOX DISTRICT, PLAN 48314	1773 Thorpe Avenue	013-643-118
LOT 24, DISTRICT LOT 157, COMOX DISTRICT, PLAN VIP54769	1815 Mallard Drive	017-873-878
LOT 5, SECTION 47, COMOX DISTRICT, PLAN VIP55633	1330 Farquharson Drive	018-043-216
LOT D, SECTIONS 46 AND 47, COMOX DISTRICT, PLAN 45513.	1262 Quail Place	008-247-501
LOT 12 DISTRICT LOT 158 COMOX DISTRICT PLAN VIP76271	2356 Stirling Crescent	025-818-449
LOT 8 DISTRICT LOT 158 COMOX DISTRICT PLAN VIP76247	2188 Perth Place	025-816-616
LOT 20, DISTRICT LOT 157, COMOX DISTRICT, PLAN VIP53263	2001 Partridge Place	017-544-891
LOT 13 DISTRICT LOT 158 COMOX DISTRICT PLAN VIP76247	2298 Perth Place	025-816-519
LOT 1 DISTRICT LOT 158 COMOX DISTRICT PLAN VIP74366	2107 St. Andrews Way	025-504-207
LOT 13, DISTRICT LOT 157, COMOX DISTRICT, PLAN VIP53263	2057 Partridge Place	017-544-793
LOT 1 DISTRICT LOT 158 COMOX DISTRICT PLAN VIP76271	2303 Stirling Crescent	025-818-333
LOT 22, SECTION 47, COMOX DISTRICT, PLAN VIP55633	1285 Farquharson Drive	018-043-381
LOT 15 DISTRICT LOT 158 COMOX DISTRICT PLAN VIP74366	2159 Stirling Crescent	025-504-347
LOT 30, SECTION 46, COMOX DISTRICT, PLAN 29936	1182 Williams Road	000-145-467
LOT 9, DISTRICT LOT 157, COMOX DISTRICT, PLAN 48314	1794 Thorpe Avenue	013-643-151
LOT 4 SECTION 46 COMOX DISTRICT PLAN 29936	1099 Williams Road	000-335-452
LOT A, SECTION 46, COMOX DISTRICT, PLAN 45513	1218 Quail Place	008-247-471
LOT 5, DISTRICT LOT 157, COMOX DISTRICT, PLAN 48314	1755 Thorpe Avenue	013-643-100
LOT 46, DISTRICT LOT 157, COMOX DISTRICT, PLAN VIP54769	1810 Mallard Drive	017-874-122

Legal Description	Address	PID
LOT 25, DISTRICT LOT 157, COMOX DISTRICT, PLAN VIP54769	1809 Mallard Drive	017-873-886
LOT 9 DISTRICT LOT 158 COMOX DISTRICT PLAN VIP76247	2210 Perth Place	025-816-624
LOT 11 DISTRICT LOT 158 COMOX DISTRICT PLAN VIP76271	2334 Stirling Crescent	025-818-431
LOT 4, SECTION 47, COMOX DISTRICT, PLAN VIP55633	1300 Farquharson Drive	018-043-208
LOT 8, DISTRICT LOT 157, COMOX DISTRICT, PLAN 50173.	1963 Valley View Drive	015-956-971
LOT 3, SECTION 11, COMOX DISTRICT, PLAN VIP56237	1850 Browning Place	018-191-827
LOT 4 SECTION 11 COMOX DISTRICT PLAN VIP56237	1862 Browning Place	018-191-835
LOT 1 DISTRICT LOT 158 COMOX DISTRICT PLAN VIP74981	2165 Stirling Crescent	025-611-160
LOT 2 DISTRICT LOT 158 COMOX DISTRICT PLAN VIP76271	2281 Stirling Crescent	025-818-341
LOT 3, DISTRICT LOT 157, COMOX DISTRICT, PLAN VIP53263	2052 Partridge Place	017-544-670
LOT 10 DISTRICT LOT 158 COMOX DISTRICT PLAN VIP76247	2232 Perth Place	025-816-632
LOT 10, DISTRICT LOT 157, COMOX DISTRICT, PLAN 48314	1782 Thorpe Avenue	013-643-169
LOT 12 DISTRICT LOT 158 COMOX DISTRICT PLAN VIP76247	2276 Perth Place	025-816-501
LOT 11 DISTRICT LOT 158 COMOX DISTRICT PLAN VIP76247	2254 Perth Place	025-816-641
LOT C, SECTION 46, COMOX DISTRICT, PLAN 45513 EXCEPT THAT PART IN PLAN VIP80322	1244 Quail Place	008-247-498
LOT 3, SECTION 46, COMOX DISTRICT, PLAN 29936	1083 Williams Road	001-304-224
LOT 31, SECTION 46, COMOX DISTRICT, PLAN 29936	1140 Williams Road	001-304-666
LOT 23, SECTIONS 46 AND 47, COMOX DISTRICT, PLAN VIP55633	1257 Farquharson Drive	018-043-399
LOT 16 DISTRICT LOT 158 COMOX DISTRICT PLAN VIP74366	2152 Stirling Crescent	025-504-355
LOT 12, DISTRICT LOT 157, COMOX DISTRICT, PLAN VIP53263	2065 Partridge Place	017-544-785
LOT 1 SECTION 12 COMOX DISTRICT PLAN VIP73809	1577 Hurford Avenue	025-424-394
LOT 10 DISTRICT LOT 158 COMOX DISTRICT PLAN VIP76271	2312 Stirling Crescent	025-818-422
LOT 4, DISTRICT LOT 157, COMOX DISTRICT, PLAN 48314	1741 Thorpe Avenue	013-643-096
LOT 2 DISTRICT LOT 158 COMOX DISTRICT PLAN VIP74981	2169 Stirling Crescent	025-611-178
LOT 11, DISTRICT LOT 157, COMOX DISTRICT, PLAN 48314	1772 Thorpe Avenue	013-643-177
LOT 26 DISTRICT LOT 157 COMOX DISTRICT PLAN VIP54769	1805 Mallard Drive	017-873-894
LOT 8, SECTION 46, COMOX DISTRICT, PLAN 50724.	1114 Williams Road	016-202-457
LOT 4, DISTRICT LOT 157, COMOX DISTRICT, PLAN VIP53263	2070 Partridge Place	017-544-688
LOT 45, DISTRICT LOT 157, COMOX DISTRICT, PLAN VIP54769	1806 Mallard Drive	017-874-114
LOT 3, SECTION 47, COMOX DISTRICT, PLAN VIP55633	1270 Farquharson Drive	018-043-194
LOT 3 DISTRICT LOT 158 COMOX DISTRICT PLAN VIP76271	2259 Stirling Crescent	025-818-350
LOT 2 SECTION 12 COMOX DISTRICT PLAN VIP73809	1575 Hurford Avenue	025-424-408
LOT 17 DISTRICT LOT 158 COMOX DISTRICT PLAN VIP74366	2156 Stirling Crescent	025-504-363
LOT 1, DISTRICT LOT 157, COMOX DISTRICT, PLAN 50173.	1958 Valley View Drive	015-956-890
LOT 2, SECTION 46, COMOX DISTRICT, PLAN 29936	1045 Williams Road	000-499-005
LOT 2, DISTRICT LOT 157, COMOX DISTRICT, PLAN VIP53263	2010 Partridge Place	017-544-661
LOT 1 SECTION 46 COMOX DISTRICT PLAN VIP80322	1238 Quail Place	026-563-142
LOT 3 DISTRICT LOT 158 COMOX DISTRICT PLAN VIP74981	2175 Stirling Crescent	025-611-186
LOT 19, SECTION 12, COMOX DISTRICT, PLAN VIP54520	1637 Hobson Avenue	017-832-225
LOT 9 DISTRICT LOT 158 COMOX DISTRICT PLAN VIP76271	2290 Stirling Crescent	025-818-414
LOT 13, SECTION 46, COMOX DISTRICT, PLAN 51367	1310 Pheasant Place	016-694-708
LOT 24, SECTIONS 46 AND 47, COMOX DISTRICT, PLAN VIP55633	1229 Farquharson Drive	018-043-402
LOT 3, DISTRICT LOT 157, COMOX DISTRICT, PLAN 48314	1729 Thorpe Avenue	013-643-088

Legal Description	Address	PID
LOT 18 DISTRICT LOT 158 COMOX DISTRICT PLAN VIP74366	2160 Stirling Crescent	025-504-371
LOT 4 DISTRICT LOT 158 COMOX DISTRICT PLAN VIP76271	2237 Stirling Crescent	025-818-368
LOT 4 DISTRICT LOT 158 COMOX DISTRICT PLAN VIP74981	2181 Stirling Crescent	025-611-194
LOT 1, DISTRICT LOT 157, COMOX DISTRICT, PLAN VIP53263	2002 Partridge Place	017-544-653
LOT 32, SECTION 46, COMOX DISTRICT, PLAN 29936	1088 Williams Road	001-304-488
LOT 6, SECTION 12, COMOX DISTRICT, PLAN VIP54520	1656 Hobson Avenue	017-832-098
LOT 12, DISTRICT LOT 157, COMOX DISTRICT, PLAN 48314	1748 Thorpe Avenue	013-643-185
LOT 14, SECTION 46, COMOX DISTRICT, PLAN 51367	1308 Pheasant Place	016-694-716
LOT 27, DISTRICT LOT 157, COMOX DISTRICT, PLAN VIP54769	1801 Mallard Drive	017-873-908
LOT 12, SECTIONS 11 AND 12, COMOX DISTRICT, PLAN VIP56309	1675 Sitka Avenue	018-216-251
LOT 7, DISTRICT LOT 157, COMOX DISTRICT, PLAN 50173	2001 Valley View Drive	015-956-962
LOT 2, DISTRICT LOT 157, COMOX DISTRICT, PLAN 50173	1974 Valley View Drive	015-956-911
LOT 5 DISTRICT LOT 158 COMOX DISTRICT PLAN VIP74981	2187 Stirling Crescent	025-611-208
LOT 1 SECTION 46 COMOX DISTRICT PLAN 29936	1003 Williams Road	000-075-604
LOT 20, SECTION 12, COMOX DISTRICT, PLAN VIP54520	1623 Hobson Avenue	017-832-233
LOT 5 DISTRICT LOT 158 COMOX DISTRICT PLAN VIP76271	2215 Stirling Crescent	025-818-376
LOT 11, DISTRICT LOT 157, COMOX DISTRICT, PLAN VIP53263	2073 Partridge Place	017-544-777
LOT 2, SECTIONS 46 AND 47, COMOX DISTRICT, PLAN VIP55633	1240 Farquharson Drive	018-043-186
LOT 6 DISTRICT LOT 158 COMOX DISTRICT PLAN VIP74981	2193 Stirling Crescent	025-611-291
LOT 10, SECTION 14, COMOX DISTRICT, PLAN 28412	975 Williams Road	000-015-423
LOT 4 SECTION 12 COMOX DISTRICT PLAN VIP73809	1571 Hurford Avenue	025-424-424
LOT 5, DISTRICT LOT 157, COMOX DISTRICT, PLAN VIP53263	2082 Partridge Place	017-544-696
LOT 44, DISTRICT LOT 157, COMOX DISTRICT, PLAN VIP54769	1802 Mallard Drive	017-874-106
LOT 12, SECTION 46, COMOX DISTRICT, PLAN 51367	1330 Pheasant Place	016-694-694
LOT 8 DISTRICT LOT 158 COMOX DISTRICT PLAN VIP76271	2268 Stirling Crescent	025-818-406
LOT 14 DISTRICT LOT 158 COMOX DISTRICT PLAN VIP74981	2164 Stirling Crescent	025-611-283
LOT 13, SECTION 12, COMOX DISTRICT, PLAN VIP56309	1665 Sitka Avenue	018-216-269
LOT 6, SECTIONS 12 AND 47, COMOX DISTRICT, PLAN 35686	1460 Quinsam Place	000-357-375
LOT 21, SECTION 12, COMOX DISTRICT, PLAN VIP54520	1611 Hobson Avenue	017-832-241
LOT 2, DISTRICT LOT 157, COMOX DISTRICT, PLAN 48314	1719 Thorpe Avenue	013-643-070
LOT 5 SECTION 12 COMOX DISTRICT PLAN VIP73809	1569 Hurford Avenue	025-424-432
LOT 33, SECTION 46, COMOX DISTRICT, PLAN 29936	1062 Williams Road	001-304-496
LOT 7, SECTION 46, COMOX DISTRICT, PLAN 51367	1201 Farquharson Drive	016-694-643
LOT 13, DISTRICT LOT 157, COMOX DISTRICT, PLAN 48314	1736 Thorpe Avenue	013-643-193
LOT 11, SECTIONS 11 AND 12, COMOX DISTRICT, PLAN VIP56309	1674 Sitka Avenue	018-216-242
LOT 11, SECTION 46, COMOX DISTRICT, PLAN 51367	1350 Pheasant Place	016-694-686
LOT 13 DISTRICT LOT 158 COMOX DISTRICT PLAN VIP74981	2168 Stirling Crescent	025-611-275
LOT 3, DISTRICT LOT 157, COMOX DISTRICT, PLAN 50173	1990 Valley View Drive	015-956-920
LOT 5, SECTIONS 12 AND 47, COMOX DISTRICT, PLAN 35686	1470 Quinsam Place	000-357-367
LOT 6, DISTRICT LOT 157, COMOX DISTRICT, PLAN 50173.	2017 Valley View Drive	015-956-954
LOT 7, SECTION 47, COMOX DISTRICT, PLAN 35686	1450 Quinsam Place	000-357-383
LOT 7 DISTRICT LOT 158 COMOX DISTRICT PLAN VIP76271	2246 Stirling Crescent	025-818-392
LOT 22, SECTION 12, COMOX DISTRICT, PLAN VIP54520	1599 Hobson Avenue	017-832-250
LOT 5, SECTION 12, COMOX DISTRICT, PLAN VIP54520	1818 Segers Street	017-832-080
LOT 28, DISTRICT LOT 157, COMOX DISTRICT, PLAN VIP54769	1797 Mallard Drive	017-873-916
LOT 6, DISTRICT LOT 157, COMOX DISTRICT, PLAN VIP53263	2092 Partridge Place	017-544-718

Legal Description	Address	PID
LOT 6 SECTION 12 COMOX DISTRICT PLAN VIP73809	1565 Hurford Avenue	025-424-441
LOT 1, SECTIONS 46 AND 47, COMOX DISTRICT, PLAN VIP55633	1210 Farquharson Drive	018-043-178
LOT 9, SECTION 14, COMOX DISTRICT, PLAN 28412	955 Williams Road	002-315-939
LOT 15, SECTION 46, COMOX DISTRICT, PLAN 51367	1315 Pheasant Place	016-694-724
LOT 10, SECTION 46, COMOX DISTRICT, PLAN 51367	1380 Pheasant Place	016-694-678
LOT 12 DISTRICT LOT 158 COMOX DISTRICT PLAN VIP74981	2172 Stirling Crescent	025-611-267
LOT 10, DISTRICT LOT 157, COMOX DISTRICT, PLAN VIP53263	2081 Partridge Place	017-544-751
LOT 34, SECTION 46, COMOX DISTRICT, PLAN 29936	1020 Williams Road	001-304-500
LOT 1, DISTRICT LOT 157, COMOX DISTRICT, PLAN 48314	1705 Thorpe Avenue	013-643-061
LOT 14, SECTION 12, COMOX DISTRICT, PLAN VIP56309	1655 Sitka Avenue	018-216-277
LOT 43, DISTRICT LOT 157, COMOX DISTRICT, PLAN VIP54769	1798 Mallard Drive	017-874-092
LOT 14, DISTRICT LOT 157, COMOX DISTRICT, PLAN 48314	1724 Thorpe Avenue	013-643-207
LOT 4, DISTRICT LOT 157, COMOX DISTRICT, PLAN 50173.	2006 Valley View Drive	015-956-938
LOT 16, DISTRICT LOT 157, COMOX DISTRICT, PLAN 48314	1760 Thorpe Avenue	013-643-223
LOT 8, SECTION 46, COMOX DISTRICT, PLAN 51367	1173 Farquharson Drive	016-694-651
LOT 6 DISTRICT LOT 158 COMOX DISTRICT PLAN VIP76271	2224 Stirling Crescent	025-818-384
LOT 11, DISTRICT LOT 157, COMOX DISTRICT, PLAN 51281	2029 Valley View Drive	016-606-701
LOT 4, SECTIONS 12 AND 47, COMOX DISTRICT, PLAN 35686	1480 Quinsam Place	000-357-359
LOT 7, SECTION 12, COMOX DISTRICT, PLAN VIP55203	1541 Hurford Avenue	017-963-184
LOT 23, SECTION 12, COMOX DISTRICT, PLAN VIP54520	1583 Hobson Avenue	017-832-268
LOT 29, DISTRICT LOT 157, COMOX DISTRICT, PLAN VIP54769	1791 Mallard Drive	017-873-924
LOT 11 SECTION 14 COMOX DISTRICT PLAN 28412	1220 10th Street East	002-315-971
LOT 8, SECTION 14, COMOX DISTRICT, PLAN 28412	925 Williams Road	002-315-866
LOT 11 DISTRICT LOT 158 COMOX DISTRICT PLAN VIP74981	2176 Stirling Crescent	025-611-259
LOT 6, SECTION 46, COMOX DISTRICT, PLAN 51367	1180 Farquharson Drive	016-694-635
LOT 7, SECTION 46, COMOX DISTRICT, PLAN 50724.	1295 10th Street East	016-202-449
LOT 4, SECTION 12, COMOX DISTRICT, PLAN VIP54520	1620 Hobson Avenue	017-832-071
LOT 15, DISTRICT LOT 157, COMOX DISTRICT, PLAN 48314	1712 Thorpe Avenue	013-643-215
LOT 8, SECTION 47, COMOX DISTRICT, PLAN 35686	1440 Quinsam Place	000-357-391
LOT 10 DISTRICT LOT 158 COMOX DISTRICT PLAN VIP74981	2180 Stirling Crescent	025-611-241
LOT 16, SECTION 46, COMOX DISTRICT, PLAN 51367	1325 Pheasant Place	016-694-732
LOT 15, SECTION 12, COMOX DISTRICT, PLAN VIP56309	1645 Sitka Avenue	018-216-285
LOT 9 DISTRICT LOT 158 COMOX DISTRICT PLAN VIP74981	2184 Stirling Crescent	025-611-232
LOT 10, SECTION 12, COMOX DISTRICT, PLAN VIP56309	1666 Sitka Avenue	018-216-234
LOT 8, SECTIONS 12 AND 47, COMOX DISTRICT, PLAN VIP55203	1517 Hurford Avenue	017-963-206
LOT 42, DISTRICT LOT 157, COMOX DISTRICT, PLAN VIP54769	1794 Mallard Drive	017-874-076
LOT 3, SECTION 12, COMOX DISTRICT, PLAN VIP54520	1608 Hobson Avenue	017-832-063
LOT 5, DISTRICT LOT 157, COMOX DISTRICT, PLAN 50173.	2022 Valley View Drive	015-956-946
LOT 8 DISTRICT LOT 158 COMOX DISTRICT PLAN VIP74981	2188 Stirling Crescent	025-611-224
LOT 6, SECTION 12, COMOX DISTRICT, PLAN VIP55203	1564 Hurford Avenue	017-963-176
LOT 7 DISTRICT LOT 158 COMOX DISTRICT PLAN VIP74981	2192 Stirling Crescent	025-611-216
LOT 10, DISTRICT LOT 157, COMOX DISTRICT, PLAN 51281	2043 Valley View Drive	016-606-698
LOT 12, SECTION 14, COMOX DISTRICT, PLAN 28412	1250 10th Street East	002-316-056
LOT 9, SECTION 46, COMOX DISTRICT, PLAN 51367	1145 Farquharson Drive	016-694-660
LOT 6, SECTION 46, COMOX DISTRICT, PLAN 50724	1305 10th Street East	016-202-431
LOT 9, DISTRICT LOT 157, COMOX DISTRICT, PLAN VIP53263	2089 Partridge Place	017-544-742
LOT 9, SECTION 47, COMOX DISTRICT, PLAN VIP55203	1495 Hurford Avenue	017-963-214
LOT 17, SECTION 46, COMOX DISTRICT, PLAN 51367	1345 Pheasant Place	016-694-741
LOT 30, DISTRICT LOT 157, COMOX DISTRICT, PLAN VIP54769	1787 Mallard Drive	017-873-932

Legal Description	Address	PID
LOT 2, SECTION 12, COMOX DISTRICT, PLAN VIP54520	1596 Hobson Avenue	017-832-055
LOT 9, SECTION 47, COMOX DISTRICT, PLAN 35686	1430 Quinsam Place	000-357-405
LOT 7, DISTRICT LOT 157, COMOX DISTRICT, PLAN 46644	1661 Thorpe Avenue	010-857-478
LOT 7, SECTION 14, COMOX DISTRICT, PLAN 28412	815 Williams Road	002-315-823
LOT 7 DISTRICT LOT 157 COMOX DISTRICT PLAN VIP53263	2102 Partridge Place	017-544-726
LOT 3, SECTION 47, COMOX DISTRICT, PLAN 35686	1473 Hurford Avenue	000-357-341
LOT 18, SECTION 46, COMOX DISTRICT, PLAN 51367	1375 Pheasant Place	016-694-759
LOT 9, SECTION 12, COMOX DISTRICT, PLAN VIP56309	1658 Sitka Avenue	018-216-226
LOT 5, SECTION 12, COMOX DISTRICT, PLAN VIP55203	1546 Hurford Avenue	017-963-168
LOT 5, SECTION 46, COMOX DISTRICT, PLAN 50724.	1315 10th Street East	016-202-422
LOT 1, DISTRICT LOT 157, COMOX DISTRICT, PLAN 51281	2036 Valley View Drive	016-606-604
LOT 41, DISTRICT LOT 157, COMOX DISTRICT, PLAN VIP54769	1790 Mallard Drive	017-874-068
LOT 16, SECTION 12, COMOX DISTRICT, PLAN VIP56309	1833 Segers Street	018-216-293
LOT 1, SECTION 12, COMOX DISTRICT, PLAN VIP54520	1584 Hobson Avenue	017-832-047
LOT 5, SECTION 46, COMOX DISTRICT, PLAN 51367	1150 Farquharson Drive	016-694-627
LOT 9, DISTRICT LOT 157, COMOX DISTRICT, PLAN 51281	2055 Valley View Drive	016-606-680
LOT 13, SECTION 14, COMOX DISTRICT, PLAN 28412	950 Williams Road	002-316-170
LOT 17, SECTION 12, COMOX DISTRICT, PLAN VIP56309	1601 Sitka Avenue	018-216-307
LOT 31, DISTRICT LOT 157, COMOX DISTRICT, PLAN VIP54769	1781 Mallard Drive	017-873-941
LOT 8 DISTRICT LOT 157 COMOX DISTRICT PLAN 46644	1649 Thorpe Avenue	010-857-508
LOT 19 SECTION 46 COMOX DISTRICT PLAN 51367	1089 Farquharson Drive	016-694-767
LOT 8, DISTRICT LOT 157, COMOX DISTRICT, PLAN VIP53263	2097 Partridge Place	017-544-734
LOT 22, SECTION 12, COMOX DISTRICT, PLAN 29918	1555 Hobson Avenue	000-075-221
LOT 10, SECTION 47, COMOX DISTRICT, PLAN 35686	1420 Quinsam Place	000-357-413
LOT 6, SECTION 14, COMOX DISTRICT, PLAN 28412	785 Williams Road	002-315-769
LOT 6, DISTRICT LOT 157, COMOX DISTRICT, PLAN 46644	1672 Thorpe Avenue	010-857-460
LOT 8, SECTION 12, COMOX DISTRICT, PLAN VIP56309	1650 Sitka Avenue	018-216-218
LOT 4, SECTIONS 12 AND 47, COMOX DISTRICT, PLAN VIP55203	1528 Hurford Avenue	017-963-150
LOT A, SECTION 12, COMOX DISTRICT, PLAN VIP56042	1572 Hobson Avenue	018-159-842
LOT 2, DISTRICT LOT 157, COMOX DISTRICT, PLAN 51281	2050 Valley View Drive	016-606-612
LOT 1, SECTION 14, COMOX DISTRICT, PLAN 20345	1290 10th Street East	003-532-887
LOT 18, SECTION 12, COMOX DISTRICT, PLAN VIP56309	1581 Sitka Avenue	018-216-315
LOT 20, SECTION 46, COMOX DISTRICT, PLAN 51367	1061 Farquharson Drive	016-694-775
LOT 5, DISTRICT LOT 157, COMOX DISTRICT, PLAN VIP52305	1715 Finch Place	017-332-061
LOT 11, SECTION 47, COMOX DISTRICT, PLAN 30794	1401 Hurford Avenue	001-218-140
LOT 40, DISTRICT LOT 157, COMOX DISTRICT, PLAN VIP54769	1786 Mallard Drive	017-874-050
LOT 8, DISTRICT LOT 157, COMOX DISTRICT, PLAN 51281	2069 Valley View Drive	016-606-671
LOT 14, SECTION 14, COMOX DISTRICT, PLAN 28412	810 Williams Road	002-316-251
LOT 32, DISTRICT LOT 157, COMOX DISTRICT, PLAN VIP54769	1777 Mallard Drive	017-873-959
LOT 3, SECTION 47, COMOX DISTRICT, PLAN VIP55203	1510 Hurford Avenue	017-963-141
LOT 9, DISTRICT LOT 157, COMOX DISTRICT, PLAN 46644	1625 Thorpe Avenue	010-857-532
LOT 6, DISTRICT LOT 157, COMOX DISTRICT, PLAN VIP52305	1702 Finch Place	017-332-079
LOT 21, SECTION 46, COMOX DISTRICT, PLAN 51367	1033 Farquharson Drive	016-694-783
LOT 19, SECTION 12, COMOX DISTRICT, PLAN VIP56309	1561 Sitka Avenue	018-216-323
LOT 4, SECTION 46, COMOX DISTRICT, PLAN 51367	1120 Farquharson Drive	016-694-619
LOT 12, SECTION 47, COMOX DISTRICT, PLAN 30794	1389 Hurford Avenue	001-218-158
LOT 2, SECTION 47, COMOX DISTRICT, PLAN VIP55203	1492 Hurford Avenue	017-963-133
LOT 3, DISTRICT LOT 157, COMOX DISTRICT, PLAN 51281	2064 Valley View Drive	016-606-621
LOT 5, SECTION 14, COMOX DISTRICT, PLAN 28412	765 Williams Road	002-315-653
LOT 21, SECTION 12, COMOX DISTRICT, PLAN 29918	1560 Hobson Avenue	001-341-430
LOT 7, SECTION 12, COMOX DISTRICT, PLAN VIP56309	1642 Sitka Avenue	018-216-200
LOT 5, DISTRICT LOT 157, COMOX DISTRICT, PLAN 46644	1648 Thorpe Avenue	010-857-443

Legal Description	Address	PID
LOT 23, SECTION 12 AND 47, COMOX DISTRICT, PLAN 29918	1505 Hobson Avenue	001-341-456
LOT 4, DISTRICT LOT 157, COMOX DISTRICT, PLAN VIP52305	1711 Finch Place	017-332-052
LOT 2, SECTION 14, COMOX DISTRICT, PLAN 20345	901 Chaster Road	003-532-801
LOT 7, DISTRICT LOT 157, COMOX DISTRICT, PLAN VIP52305	1672 Finch Place	017-332-087
LOT 33, DISTRICT LOT 157, COMOX DISTRICT, PLAN VIP54769	1771 Mallard Drive	017-873-967
LOT 1, SECTION 47, COMOX DISTRICT, PLAN VIP55203	1474 Hurford Avenue	017-963-125
LOT 39, DISTRICT LOT 157, COMOX DISTRICT, PLAN VIP54769	1782 Mallard Drive	017-874-033
LOT 7, DISTRICT LOT 157, COMOX DISTRICT, PLAN 51281	2083 Valley View Drive	016-606-663
LOT 15, SECTION 14, COMOX DISTRICT, PLAN 28412	780 Williams Road	001-588-478
LOT 10, DISTRICT LOT 157, COMOX DISTRICT, PLAN 46644	1601 Thorpe Avenue	010-857-541
LOT 13, SECTION 47, COMOX DISTRICT, PLAN 30794	1367 Hurford Avenue	001-218-166
LOT 4, SECTION 46, COMOX DISTRICT, PLAN 50724	1385 10th Street East	016-202-414
LOT 2, SECTION 47, COMOX DISTRICT, PLAN 35686	1456 Hurford Avenue	000-357-332
LOT F, SECTION 12, COMOX DISTRICT, PLAN VIP56347	1541 Sitka Avenue	018-216-722
LOT 5, SECTION 12, COMOX DISTRICT, PLAN VIP56309	1602 Sitka Avenue	018-216-188
LOT 34, DISTRICT LOT 157, COMOX DISTRICT, PLAN VIP54769	1767 Mallard Drive	017-873-975
LOT 20 SECTION 12 COMOX DISTRICT PLAN 29918	1540 Hobson Avenue	001-341-421
LOT 4, SECTION 14, COMOX DISTRICT, PLAN 28412	655 Williams Road	002-315-599
LOT 8, DISTRICT LOT 157, COMOX DISTRICT, PLAN VIP52305	1652 Finch Place	017-332-095
LOT 6, SECTION 12, COMOX DISTRICT, PLAN VIP56309	1622 Sitka Avenue	018-216-196
LOT 4, DISTRICT LOT 157, COMOX DISTRICT, PLAN 46644	1620 Griffin Drive	010-857-435
LOT 24, SECTION 47, COMOX DISTRICT, PLAN 29918	1495 Hobson Avenue	000-093-726
LOT A, SECTION 15, COMOX DISTRICT, PLAN 19485	1310 10th Street East	002-421-356
LOT 4, DISTRICT LOT 157, COMOX DISTRICT, PLAN 51281	2078 Valley View Drive	016-606-639
LOT 3, SECTION 46, COMOX DISTRICT, PLAN 51367	1090 Farquharson Drive	016-694-601
LOT 1, SECTION 47, COMOX DISTRICT, PLAN 35686	1438 Hurford Avenue	000-357-324
LOT 14, SECTION 47, COMOX DISTRICT, PLAN 30794	1333 Hurford Avenue	001-218-174
LOT 4, SECTION 12, COMOX DISTRICT, PLAN VIP56309	1582 Sitka Avenue	018-216-170
LOT 3, SECTION 14, COMOX DISTRICT, PLAN 20345	863 Chaster Road	003-532-852
LOT 6, DISTRICT LOT 157, COMOX DISTRICT, PLAN 51281	2095 Valley View Drive	016-606-655
LOT 11, DISTRICT LOT 157, COMOX DISTRICT, PLAN 46644	1593 Thorpe Avenue	010-857-559
LOT 38, DISTRICT LOT 157, COMOX DISTRICT, PLAN VIP54769	1778 Mallard Drive	017-874-025
LOT 13, DISTRICT LOT 157, COMOX DISTRICT, PLAN VIP52213	1610 Griffin Drive	017-294-126
LOT 3, SECTION 12, COMOX DISTRICT, PLAN VIP56309	1562 Sitka Avenue	018-216-161
LOT G, SECTION 12, COMOX DISTRICT, PLAN VIP56347	1521 Sitka Avenue	018-216-749
LOT 10 SECTION 47 COMOX DISTRICT PLAN 30794	1396 Hurford Avenue	001-218-131
LOT 19, SECTION 12 AND 47, COMOX DISTRICT, PLAN 29918	1520 Hobson Avenue	001-341-413
LOT 1, SECTION 46, COMOX DISTRICT, PLAN 51367	1030 Farquharson Drive	016-694-589
LOT 15 SECTION 47 COMOX DISTRICT PLAN 30794	1301 Hurford Avenue	001-218-182
LOT 9, DISTRICT LOT 157, COMOX DISTRICT, PLAN VIP52305	1622 Finch Place	017-332-109
LOT 25, SECTION 47, COMOX DISTRICT, PLAN 29918	1475 Hobson Avenue	001-341-464
LOT 3, SECTION 14, COMOX DISTRICT, PLAN 28412	645 Williams Road	000-025-399
LOT 3, DISTRICT LOT 157, COMOX DISTRICT, PLAN VIP52305	1699 Finch Place	017-332-044
LOT B, SECTION 15, COMOX DISTRICT, PLAN 19485	1350 10th Street East	002-111-101
LOT A, SECTION 14, COMOX DISTRICT, PLAN 34895	720 Williams Road	000-307-734
LOT 9, SECTION 47, COMOX DISTRICT, PLAN 30794	1372 Hurford Avenue	001-218-123
LOT 2, SECTION 46, COMOX DISTRICT, PLAN 51367	1060 Farquharson Drive	016-694-597
LOT 12, DISTRICT LOT 157, COMOX DISTRICT, PLAN 46644	1571 Thorpe Avenue	010-857-567
LOT 16, SECTION 47, COMOX DISTRICT, PLAN 30794	1285 Hurford Avenue	001-218-191

Legal Description	Address	PID
LOT E, SECTION 12, COMOX DISTRICT, PLAN VIP56347	1542 Sitka Avenue	018-216-706
LOT 4, SECTION 14, COMOX DISTRICT, PLAN 20345	791 Chaster Road	003-532-755
LOT H, SECTIONS 12 AND 47, COMOX DISTRICT, PLAN VIP56347	1501 Sitka Avenue	018-216-765
LOT 18, SECTION 47, COMOX DISTRICT, PLAN 29918	1500 Hobson Avenue	001-341-391
LOT 3, SECTION 46, COMOX DISTRICT, PLAN 50724.	1435 10th Street East	016-202-406
LOT 5, DISTRICT LOT 157, COMOX DISTRICT, PLAN 51281	2092 Valley View Drive	016-606-647
LOT 12, DISTRICT LOT 157, COMOX DISTRICT, PLAN VIP52213	1600 Griffin Drive	017-294-118
LOT 26, SECTION 47, COMOX DISTRICT, PLAN 29918	1445 Hobson Avenue	001-341-472
LOT 37, DISTRICT LOT 157, COMOX DISTRICT, PLAN VIP54769	1774 Mallard Drive	017-874-017
LOT 2, DISTRICT LOT 157, COMOX DISTRICT, PLAN VIP52305	1661 Finch Place	017-332-036
LOT 30, SECTION 47, COMOX DISTRICT, PLAN 29918	1327 Hitchen Place	001-341-537
LOT 1, SECTION 12, COMOX DISTRICT, PLAN VIP56309	1519 Thorpe Avenue	018-216-145
LOT 8, SECTION 47, COMOX DISTRICT, PLAN 30794	1346 Hurford Avenue	001-218-107
LOT 17, SECTION 14, COMOX DISTRICT, PLAN 28412, EXCEPT THAT PART IN PLAN 34895	660 Williams Road	002-060-981
LOT 2, SECTION 14, COMOX DISTRICT, PLAN 28412	635 Williams Road	002-315-564
LOT 1, SECTION 15, COMOX DISTRICT, PLAN 34407	1370 10th Street East	000-288-888
LOT 3 DISTRICT LOT 157 COMOX DISTRICT PLAN 46644	1600 Thorpe Avenue	010-857-419
LOT 1, DISTRICT LOT 157, COMOX DISTRICT, PLAN VIP52722	1741 Mallard Drive	017-426-715
LOT 31, SECTION 47, COMOX DISTRICT, PLAN 29918	1323 Hitchen Place	000-110-922
LOT 13, DISTRICT LOT 157, COMOX DISTRICT, PLAN 46644	1533 Thorpe Avenue	010-857-575
LOT 2, SECTION 12, COMOX DISTRICT, PLAN VIP56309	1517 Thorpe Avenue	018-216-153
LOT 2, SECTION 46, COMOX DISTRICT, PLAN 50724.	1485 10th Street East	016-202-384
LOT 35, DISTRICT LOT 157, COMOX DISTRICT, PLAN VIP54769	1766 Mallard Drive	017-873-983
LOT D SECTION 12 COMOX DISTRICT PLAN VIP56347	1522 Sitka Avenue	018-216-692
LOT 3 SECTION 15 COMOX DISTRICT PLAN EPP107941	800 Chaster Road	031-649-505
LOT I, SECTION 47, COMOX DISTRICT, PLAN VIP56347	1481 Sitka Avenue	018-216-650
LOT 29, SECTION 47, COMOX DISTRICT, PLAN 29918	1331 Hitchen Place	001-341-529
LOT 17, SECTION 47, COMOX DISTRICT, PLAN 29918	1490 Hobson Avenue	001-341-375
LOT 1, DISTRICT LOT 157, COMOX DISTRICT, PLAN VIP52305	1637 Finch Place	017-332-028
LOT 27, SECTION 47, COMOX DISTRICT, PLAN 29918	1415 Hobson Avenue	001-341-481
LOT 36, DISTRICT LOT 157, COMOX DISTRICT, PLAN VIP54769	1770 Mallard Drive	017-873-991
LOT 2, DISTRICT LOT 157, COMOX DISTRICT, PLAN 46644	1580 Thorpe Avenue	010-857-397
LOT 32, SECTION 47, COMOX DISTRICT, PLAN 29918	1317 Hitchen Place	001-341-545
LOT 18 SECTION 14 COMOX DISTRICT PLAN 28412	640 Williams Road	002-316-285
LOT 1 SECTION 46 COMOX DISTRICT PLAN 50724	1495 10th Street East	016-202-376
LOT 1, SECTION 14, COMOX DISTRICT, PLAN 28412	625 Williams Road	002-315-505
LOT 7, SECTIONS 46 AND 47, COMOX DISTRICT, PLAN 30794	1635 12th Street East	001-218-093
LOT 10 DISTRICT LOT 157 COMOX DISTRICT PLAN VIP52722	2143 Valley View Drive	017-426-804
LOT 10, DISTRICT LOT 157, COMOX DISTRICT, PLAN VIP54229	2475 Valley View Drive	017-768-055
LOT 11, DISTRICT LOT 157, COMOX DISTRICT, PLAN VIP52213	1590 Griffin Drive	017-294-100
LOT 2, DISTRICT LOT 157, COMOX DISTRICT, PLAN VIP52722	1729 Mallard Drive	017-426-723
LOT 6, SECTION 12, COMOX DISTRICT, PLAN 45811	1495 Thorpe Avenue	008-735-425
LOT 2 SECTION 15 COMOX DISTRICT PLAN EPP107941		031-649-491
LOT C, SECTIONS 12 AND 47, COMOX DISTRICT, PLAN VIP56347	1502 Sitka Avenue	018-216-757
LOT J SECTION 47 COMOX DISTRICT PLAN VIP56347	1461 Sitka Avenue	018-216-676
LOT A, SECTION 15, COMOX DISTRICT, PLAN 31176	978 Nikolaisen Road	001-168-592

Legal Description	Address	PID
LOT 11, DISTRICT LOT 157, COMOX DISTRICT, PLAN VIP54229	2445 Valley View Drive	017-768-063
LOT 16, SECTION 47, COMOX DISTRICT, PLAN 29918	1460 Hobson Avenue	001-341-367
LOT 14, DISTRICT LOT 157, COMOX DISTRICT, PLAN VIP52213	1605 Griffin Drive	017-294-134
LOT 1, DISTRICT LOT 157, COMOX DISTRICT, PLAN 46644	1560 Thorpe Avenue	010-857-371
LOT 12, DISTRICT LOT 157, COMOX DISTRICT, PLAN VIP54229	2415 Valley View Drive	017-768-071
LOT 28, SECTION 47, COMOX DISTRICT, PLAN 29918	1355 Hitchen Place	001-341-502
LOT 9, DISTRICT LOT 157, COMOX DISTRICT, PLAN VIP52722	2173 Valley View Drive	017-426-791
LOT 4, DISTRICT LOT 157, COMOX DISTRICT, PLAN VIP52722	1750 Mallard Drive	017-426-740
LOT 1, SECTION 46, COMOX DISTRICT, PLAN 30794	1620 12th Street East	001-217-984
LOT 6, SECTIONS 46 AND 47, COMOX DISTRICT, PLAN 30794	1655 12th Street East	001-218-077
LOT 10, DISTRICT LOT 157, COMOX DISTRICT, PLAN VIP52213	1580 Griffin Drive	017-294-096
LOT 13, DISTRICT LOT 157, COMOX DISTRICT, PLAN VIP54229	2395 Valley View Drive	017-768-080
LOT 19, SECTION 14, COMOX DISTRICT, PLAN 28412	630 Williams Road	002-316-293
LOT 1 SECTION 15 COMOX DISTRICT PLAN EPP107941		031-649-483
LOT 5, SECTION 12, COMOX DISTRICT, PLAN 45811	1489 Thorpe Avenue	008-735-409
LOT B, SECTION 47, COMOX DISTRICT, PLAN VIP56347	1482 Sitka Avenue	018-216-625
LOT 15 DISTRICT LOT 157 COMOX DISTRICT PLAN VIP52213	1601 Griffin Drive	017-294-151
LOT 1, DISTRICT LOT 157, COMOX DISTRICT, PLAN VIP53766	1705 Mallard Drive	017-680-492
LOT 33, SECTION 47, COMOX DISTRICT, PLAN 29918	1309 Hitchen Place	001-341-553
LOT 5, SECTION 47, COMOX DISTRICT, PLAN VIP55917	1435 Sitka Avenue	018-120-342
LOT B, SECTION 15, COMOX DISTRICT, PLAN 10681, EXCEPT THAT PART IN PLAN 31176	1410 10th Street East	005-322-731
LOT 8, DISTRICT LOT 157, COMOX DISTRICT, PLAN VIP52722	2199 Valley View Drive	017-426-782
LOT 15, SECTION 47, COMOX DISTRICT, PLAN 29918	1430 Hobson Avenue	001-341-359
LOT 16, DISTRICT LOT 157, COMOX DISTRICT, PLAN 46644	1540 Thorpe Avenue	010-857-613
LOT 1, SECTION 15, COMOX DISTRICT, PLAN 44128	825 Nikolaisen Road	004-815-459
LOT 3, DISTRICT LOT 157, COMOX DISTRICT, PLAN VIP52722	1732 Mallard Drive	017-426-731
LOT 17, DISTRICT LOT 157, COMOX DISTRICT, PLAN VIP54229	2235 Valley View Drive	017-768-136
LOT 5, SECTIONS 46 AND 47, COMOX DISTRICT, PLAN 30794	1675 12th Street East	000-959-839
LOT 15, DISTRICT LOT 157, COMOX DISTRICT, PLAN VIP54229	2295 Valley View Drive	017-768-101
LOT 16, DISTRICT LOT 157, COMOX DISTRICT, PLAN VIP54229	2265 Valley View Drive	017-768-128
LOT 9, DISTRICT LOT 157, COMOX DISTRICT, PLAN VIP52213	1570 Griffin Drive	017-294-088
LOT 16, DISTRICT LOT 157, COMOX DISTRICT, PLAN VIP52213	1595 Griffin Drive	017-294-169
LOT 2, SECTION 15, COMOX DISTRICT, PLAN 27842	1440 10th Street East	002-216-272
LOT 2, SECTION 46, COMOX DISTRICT, PLAN 30794	1640 12th Street East	001-218-051
LOT 20 SECTION 14 COMOX DISTRICT PLAN 28412	610 Williams Road	001-659-260
LOT A, SECTION 47, COMOX DISTRICT, PLAN VIP56347	1462 Sitka Avenue	018-216-609
LOT 4, SECTIONS 12 AND 47, COMOX DISTRICT, PLAN 45811	1475 Thorpe Avenue	008-735-395
LOT 14, SECTION 47, COMOX DISTRICT, PLAN 29918	1400 Hobson Avenue	001-341-341
LOT 6, SECTION 47, COMOX DISTRICT, PLAN VIP55917	1417 Sitka Avenue	018-120-351
LOT 34, SECTION 47, COMOX DISTRICT, PLAN 29918	1301 Hitchen Place	001-341-561

Legal Description	Address	PID
LOT 2, DISTRICT LOT 157, COMOX DISTRICT, PLAN VIP53766	1683 Mallard Drive	017-680-506
LOT 14, DISTRICT LOT 157, COMOX DISTRICT, PLAN 46644	1500 Thorpe Avenue	010-857-583
LOT 5, DISTRICT LOT 157, COMOX DISTRICT, PLAN VIP52722	2166 Valley View Drive	017-426-758
LOT 33, DISTRICT LOT 157, COMOX DISTRICT, PLAN VIP53766	1706 Mallard Drive	017-680-816
LOT 5, DISTRICT LOT 157, COMOX DISTRICT, PLAN VIP52352	1539 Flicker Place	017-339-197
LOT 1, SECTION 15, COMOX DISTRICT, PLAN 27842	1490 10th Street East	002-216-264
LOT 35, SECTION 46 AND 47 , COMOX DISTRICT, PLAN 29918	1225 Hobson Avenue	001-341-588
LOT 2, SECTION 15, COMOX DISTRICT, PLAN 19130	860 Nikolaisen Road	003-685-543
LOT 17, DISTRICT LOT 157, COMOX DISTRICT, PLAN VIP52213	1571 Griffin Drive	017-294-177
LOT 4, DISTRICT LOT 157, COMOX DISTRICT, PLAN 46263	1490 Thorpe Avenue	009-715-398
LOT 2, SECTION 15, COMOX DISTRICT, PLAN 44128	805 Nikolaisen Road	004-815-467
LOT 13, SECTION 47, COMOX DISTRICT, PLAN 29918	1380 Hobson Avenue	000-844-161
LOT 3, SECTION 47, COMOX DISTRICT, PLAN VIP55917	1438 Sitka Avenue	018-120-326
LOT 3, SECTION 46, COMOX DISTRICT, PLAN 30794	1660 12th Street East	001-218-069
LOT 4, DISTRICT LOT 157, COMOX DISTRICT, PLAN VIP52352	1557 Flicker Place	017-339-189
LOT 3, SECTION 47, COMOX DISTRICT, PLAN 45811	1461 Thorpe Avenue	008-735-387
LOT 9, DISTRICT LOT 157, COMOX DISTRICT, PLAN VIP54229	2464 Valley View Drive	017-768-047
LOT 6, DISTRICT LOT 157, COMOX DISTRICT, PLAN VIP52722	2182 Valley View Drive	017-426-766
LOT 36, SECTION 46 AND 47 , COMOX DISTRICT, PLAN 29918	1195 Hobson Avenue	001-341-596
LOT 6, DISTRICT LOT 157, COMOX DISTRICT, PLAN VIP52352	1521 Flicker Place	017-339-201
LOT 8, DISTRICT LOT 157, COMOX DISTRICT, PLAN VIP54229	2440 Valley View Drive	017-768-039
LOT 3, DISTRICT LOT 157, COMOX DISTRICT, PLAN VIP53766	1661 Mallard Drive	017-680-514
LOT 8 DISTRICT LOT 157 COMOX DISTRICT PLAN VIP52213	1560 Griffin Drive	017-294-070
LOT 7, DISTRICT LOT 157, COMOX DISTRICT, PLAN VIP54229	2416 Valley View Drive	017-768-012
LOT 12 SECTION 47 COMOX DISTRICT PLAN 29918	1340 Hobson Avenue	001-341-332
LOT 4, SECTION 46, COMOX DISTRICT, PLAN 30794	1680 12th Street East	000-010-359
LOT 2, SECTION 47, COMOX DISTRICT, PLAN VIP55917	1420 Sitka Avenue	018-120-318
LOT 7, DISTRICT LOT 157, COMOX DISTRICT, PLAN VIP52722	2198 Valley View Drive	017-426-774
LOT 3, DISTRICT LOT 157, COMOX DISTRICT, PLAN 46263	1480 Thorpe Avenue	009-715-380
LOT 21, SECTION 14, COMOX DISTRICT, PLAN 28412	769 Chaster Road	002-316-323
LOT 6, DISTRICT LOT 157, COMOX DISTRICT, PLAN VIP54229	2392 Valley View Drive	017-768-004
LOT 18, DISTRICT LOT 157, COMOX DISTRICT, PLAN VIP52213	1545 Griffin Drive	017-294-185
LOT E, SECTION 15, COMOX DISTRICT, PLAN 32083	910 Back Road	001-109-782
LOT 2, SECTION 47, COMOX DISTRICT, PLAN 45811	1449 Thorpe Avenue	008-735-379
LOT 32 DISTRICT LOT 157 COMOX DISTRICT PLAN VIP53766	1625 Pintail Place	017-680-808
LOT 9, SECTION 47, COMOX DISTRICT, PLAN 49428	1381 Sitka Avenue	015-102-696
LOT 7, DISTRICT LOT 157, COMOX DISTRICT, PLAN VIP52352	1503 Flicker Place	017-339-219
LOT 31, DISTRICT LOT 157, COMOX DISTRICT, PLAN VIP53766	1633 Pintail Place	017-680-794
LOT 30, DISTRICT LOT 157, COMOX DISTRICT, PLAN VIP53766	1639 Pintail Place	017-680-786

Legal Description	Address	PID
LOT 5, DISTRICT LOT 157, COMOX DISTRICT, PLAN VIP54229	2368 Valley View Drive	017-767-997
LOT 11, SECTION 47, COMOX DISTRICT, PLAN 29918	1300 Hobson Avenue	001-341-324
LOT 1, DISTRICT LOT 157, COMOX DISTRICT, PLAN VIP54229	2224 Valley View Drive	017-767-946
LOT 4, DISTRICT LOT 157, COMOX DISTRICT, PLAN VIP54229	2344 Valley View Drive	017-767-989
LOT 1, SECTION 47, COMOX DISTRICT, PLAN VIP55917	1400 Sitka Avenue	018-120-300
LOT 4, DISTRICT LOT 157, COMOX DISTRICT, PLAN VIP53766	1639 Mallard Drive	017-680-522
LOT 1, SECTION 15, COMOX DISTRICT, PLAN 19130	810 Nikolaisen Road	003-685-560
LOT 3, DISTRICT LOT 157, COMOX DISTRICT, PLAN VIP52352	1554 Flicker Place	017-339-171
LOT 5, DISTRICT LOT 157, COMOX DISTRICT, PLAN 49594	1375 Griffin Drive	015-311-589
LOT 2, DISTRICT LOT 157, COMOX DISTRICT, PLAN VIP54229	2248 Valley View Drive	017-767-954
LOT 7 DISTRICT LOT 157 COMOX DISTRICT PLAN VIP52213	1550 Griffin Drive	017-294-061
LOT 10, SECTION 47, COMOX DISTRICT, PLAN 49428	1345 Sitka Avenue	015-102-700
LOT 3, DISTRICT LOT 157, COMOX DISTRICT, PLAN VIP54229	2272 Valley View Drive	017-767-962
LOT 37, SECTION 46, COMOX DISTRICT, PLAN 29918	1155 Hobson Avenue	000-063-380
LOT 29, DISTRICT LOT 157, COMOX DISTRICT, PLAN VIP53766	1643 Pintail Place	017-680-778
LOT 1, SECTION 47, COMOX DISTRICT, PLAN 45811	1437 Thorpe Avenue	008-735-361
LOT 19, DISTRICT LOT 157, COMOX DISTRICT, PLAN VIP52213	1535 Griffin Drive	017-294-193
LOT 10, SECTIONS 46 AND 47, COMOX DISTRICT, PLAN 29918	1250 Hobson Avenue	000-114-146
LOT D SECTION 15 COMOX DISTRICT PLAN 32083	860 Back Road	001-109-774
LOT 11 SECTION 47 COMOX DISTRICT PLAN 49428	1277 Sitka Avenue	015-102-718
LOT 8, SECTION 47, COMOX DISTRICT, PLAN 49428	1382 Sitka Avenue	015-102-688
LOT 4 DISTRICT LOT 157 COMOX DISTRICT PLAN 49594	1385 Griffin Drive	015-311-571
LOT 9, SECTION 46, COMOX DISTRICT, PLAN 29918	1200 Hobson Avenue	001-341-316
LOT 5, DISTRICT LOT 157, COMOX DISTRICT, PLAN VIP53766	1617 Mallard Drive	017-680-531
LOT C, SECTION 15, COMOX DISTRICT, PLAN 32083	1540 10th Street East	001-109-766
LOT B, SECTION 15, COMOX DISTRICT, PLAN 32083	1568 10th Street East	000-176-061
LOT 6, DISTRICT LOT 157, COMOX DISTRICT, PLAN VIP52213	1540 Griffin Drive	017-294-045
LOT 2 DISTRICT LOT 157 COMOX DISTRICT PLAN 46263	1460 Thorpe Avenue	009-715-371
LOT 7, SECTION 47, COMOX DISTRICT, PLAN 49428	1414 Malahat Drive	015-102-670
LOT 6 SECTIONS 46 AND 47 COMOX DISTRICT PLAN 44995	1209 Sitka Avenue	007-098-481
LOT "A", SECTION 15, COMOX DISTRICT, PLAN 18688	805 Back Road	002-405-113
LOT 20, DISTRICT LOT 157, COMOX DISTRICT, PLAN VIP52213	1525 Griffin Drive	017-294-207
LOT 8, SECTION 46, COMOX DISTRICT, PLAN 29918	1180 Hobson Avenue	001-341-308
LOT 6, SECTION 47, COMOX DISTRICT, PLAN 49428	1404 Malahat Drive	015-102-661
LOT 25, DISTRICT LOT 157, COMOX DISTRICT, PLAN VIP53766	1628 Mallard Drive	017-680-735
LOT 7, SECTIONS 46 AND 47, COMOX DISTRICT, PLAN 44995	1175 Sitka Avenue	007-098-502
LOT 2, DISTRICT LOT 157, COMOX DISTRICT, PLAN VIP52352	1532 Flicker Place	017-339-162
LOT 1, SECTION 15, COMOX DISTRICT, PLAN 9531	705 Back Road	005-338-174
LOT 7, SECTION 46, COMOX DISTRICT, PLAN 29918	1160 Hobson Avenue	001-341-294
LOT 28, DISTRICT LOT 157, COMOX DISTRICT, PLAN VIP53766	1650 Pintail Place	017-680-760
LOT 6 DISTRICT LOT 157 COMOX DISTRICT PLAN VIP53766	1595 Mallard Drive	017-680-549
LOT 5 DISTRICT LOT 157 COMOX DISTRICT PLAN VIP52213	1530 Griffin Drive	017-294-037
LOT 1, DISTRICT LOT 157, COMOX DISTRICT, PLAN 46263	1440 Thorpe Avenue	009-715-363

Legal Description	Address	PID
LOT 21, DISTRICT LOT 157, COMOX DISTRICT, PLAN VIP52213	1515 Griffin Drive	017-294-215
LOT 1, DISTRICT LOT 157, COMOX DISTRICT, PLAN VIP52352	1508 Flicker Place	017-339-154
LOT 8 SECTION 46 COMOX DISTRICT PLAN 44995	1151 Sitka Avenue	007-098-235
LOT A, SECTION 15, COMOX DISTRICT, PLAN 32083	1598 10th Street East	000-176-052
LOT 14 DISTRICT LOT 157 COMOX DISTRICT PLAN 49928	1405 Griffin Drive	015-732-673
LOT 6, SECTION 46, COMOX DISTRICT, PLAN 29918	1140 Hobson Avenue	001-341-286
LOT A, SECTION 15, COMOX DISTRICT, PLAN 29954	655 Back Road	001-307-541
LOT 1, DISTRICT LOT 157, COMOX DISTRICT, PLAN 49594	1370 Griffin Drive	015-311-546
LOT B, SECTION 15, COMOX DISTRICT, PLAN VIP53700	605 Back Road	017-655-340
LOT 24, DISTRICT LOT 157, COMOX DISTRICT, PLAN VIP53766	1606 Mallard Drive	017-680-727
LOT 4, DISTRICT LOT 157, COMOX DISTRICT, PLAN VIP52213	1520 Griffin Drive	017-294-029
LOT 9, SECTION 46, COMOX DISTRICT, PLAN 44995	1139 Sitka Avenue	007-098-260
LOT 1, SECTION 15, COMOX DISTRICT, PLAN 48973	555 Back Road	014-766-272
LOT 7 DISTRICT LOT 157 COMOX DISTRICT PLAN VIP53766	1573 Mallard Drive	017-680-557
LOT 13, DISTRICT LOT 157, COMOX DISTRICT, PLAN 49928	1415 Griffin Drive	015-732-665
LOT 5, SECTION 46, COMOX DISTRICT, PLAN 29918	1120 Hobson Avenue	001-341-278
LOT 27, DISTRICT LOT 159, COMOX DISTRICT, PLAN 36311	1400 Malahat Drive	000-397-008
LOT B, SECTION 15, COMOX DISTRICT, PLAN 12410	495 Back Road	004-260-155
LOT 3, SECTION 47, COMOX DISTRICT, PLAN 49428	1429 Malahat Drive	015-102-629
LOT 1, SECTION 15, COMOX DISTRICT, PLAN 22261	475 Back Road	003-224-678
LOT 22, DISTRICT LOT 157, COMOX DISTRICT, PLAN VIP52213	1505 Griffin Drive	017-294-223
LOT 26, DISTRICT LOT 157, COMOX DISTRICT, PLAN VIP53766	1640 Pintail Place	017-680-743
LOT 2, DISTRICT LOT 157, COMOX DISTRICT, PLAN 49594	1380 Griffin Drive	015-311-554
LOT 4, SECTION 47, COMOX DISTRICT, PLAN 49428	1417 Malahat Drive	015-102-637
LOT 27, DISTRICT LOT 157, COMOX DISTRICT, PLAN VIP53766	1644 Pintail Place	017-680-751
LOT 10, SECTION 46, COMOX DISTRICT, PLAN 44995	1127 Sitka Avenue	007-098-341
LOT A, SECTION 15, COMOX DISTRICT, PLAN 48029	1630 10th Street East	013-097-610
LOT A, SECTION 15, COMOX DISTRICT, PLAN 47088	810 Back Road	011-717-203
LOT B, SECTIONS 46 AND 47, COMOX DISTRICT, PLAN 47781	1200 Sitka Avenue	012-733-211
LOT 1, SECTIONS 46 AND 47, COMOX DISTRICT, PLAN 49428	1230 Sitka Avenue	015-102-602
LOT 3, DISTRICT LOT 157, COMOX DISTRICT, PLAN VIP52213	1510 Griffin Drive	017-294-011
LOT 2, SECTIONS 46 AND 47, COMOX DISTRICT, PLAN 49428	1441 Malahat Drive	015-102-611
LOT 12, DISTRICT LOT 157, COMOX DISTRICT, PLAN 49928	1425 Griffin Drive	015-732-657
LOT 26 DISTRICT LOT 159 COMOX DISTRICT PLAN 36311	1382 Malahat Drive	000-396-991
LOT 4 SECTION 46 COMOX DISTRICT PLAN 29918	1100 Hobson Avenue	001-341-260
LOT 5, SECTION 47, COMOX DISTRICT, PLAN 49428	1405 Malahat Drive	015-102-645
LOT 3, DISTRICT LOT 157, COMOX DISTRICT, PLAN 49594	1390 Griffin Drive	015-311-562
LOT 23, DISTRICT LOT 157, COMOX DISTRICT, PLAN VIP53766	1582 Mallard Drive	017-680-719
LOT A, SECTION 46, COMOX DISTRICT, PLAN 47781	1176 Sitka Avenue	012-733-181
LOT 4 SECTION 46 COMOX DISTRICT PLAN 35862	1101 Sitka Avenue	000-365-670
LOT 8 DISTRICT LOT 157 COMOX DISTRICT PLAN VIP53766	1551 Mallard Drive	017-680-565
LOT 25, DISTRICT LOT 159, COMOX DISTRICT, PLAN 36311	1368 Malahat Drive	000-396-982
LOT 1, SECTION 15, COMOX DISTRICT, PLAN 19082	710 Back Road	003-695-484
LOT 3, SECTION 46, COMOX DISTRICT, PLAN 29918	1090 Hobson Avenue	001-341-251
LOT A, SECTION 15, COMOX DISTRICT, PLAN VIP57306	1604 10th Street East	018-416-501
LOT 2, DISTRICT LOT 157, COMOX DISTRICT, PLAN VIP52213	1500 Griffin Drive	017-294-002
LOT A, SECTION 15, COMOX DISTRICT, PLAN 46179	1660 10th Street East	009-546-413
LOT 3 SECTION 46 COMOX DISTRICT PLAN 44995	1160 Sitka Avenue	007-098-197

Legal Description	Address	PID
LOT 1, DISTRICT LOT 157, COMOX DISTRICT, PLAN 49928	1400 Griffin Drive	015-732-541
LOT 11, SECTION 47, COMOX DISTRICT, PLAN VIP59389	1235 Thorpe Avenue	018-868-851
LOT 5, SECTION 46, COMOX DISTRICT, PLAN 35862	1093 Sitka Avenue	000-365-696
LOT 2 SECTION 15 COMOX DISTRICT PLAN VIP63779	1612 10th Street East	023-503-556
LOT 22, DISTRICT LOT 157, COMOX DISTRICT, PLAN VIP53766	1566 Mallard Drive	017-680-701
LOT 6, SECTION 14, COMOX DISTRICT, PLAN 36259	365 Back Road	000-392-456
LOT 24 DISTRICT LOT 159 COMOX DISTRICT PLAN 36311	1354 Malahat Drive	000-396-915
LOT 3, SECTION 15, COMOX DISTRICT, PLAN VIP53417	650 Aston Place	017-564-166
LOT 10, DISTRICT LOT 157, COMOX DISTRICT, PLAN 49928	1445 Griffin Drive	015-732-631
LOT 2, SECTION 46, COMOX DISTRICT, PLAN 44995	1146 Sitka Avenue	007-098-189
LOT 8, DISTRICT LOT 159, COMOX DISTRICT, PLAN 36311	1280 Thorpe Avenue	000-396-711
LOT 2, SECTION 46, COMOX DISTRICT, PLAN 29918	1060 Hobson Avenue	001-341-243
LOT 9, DISTRICT LOT 157, COMOX DISTRICT, PLAN VIP53766	1529 Mallard Drive	017-680-573
LOT 2, DISTRICT LOT 157, COMOX DISTRICT, PLAN 49928	1410 Griffin Drive	015-732-550
LOT 1, DISTRICT LOT 157, COMOX DISTRICT, PLAN VIP52213	1490 Griffin Drive	017-293-995
LOT 10, SECTIONS 46 AND 47, COMOX DISTRICT, PLAN VIP59389	1213 Thorpe Avenue	018-868-843
LOT 6, SECTION 46, COMOX DISTRICT, PLAN 35862	1087 Sitka Avenue	000-015-199
LOT 13 SECTION 46 COMOX DISTRICT PLAN VIP59389	1175 View Place	018-868-975
LOT 23, PLAN VIP36311, DISTRICT LOT 159, COMOX LAND DISTRICT	1342 Malahat Drive	000-258-610
LOT 1, SECTION 15, COMOX DISTRICT, PLAN 35820	550 Back Road	000-364-495
LOT 1 SECTION 46 COMOX DISTRICT PLAN 44995	1130 Sitka Avenue	007-098-138
LOT 20 DISTRICT LOT 157 COMOX DISTRICT PLAN VIP53766	1548 Mallard Drive	017-680-689
LOT 5, SECTION 14, COMOX DISTRICT, PLAN 36259	355 Back Road	000-392-430
LOT 4, SECTION 15, COMOX DISTRICT, PLAN VIP53417	640 Aston Place	017-564-174
LOT D, SECTION 15, COMOX DISTRICT, PLAN 18819	660 Back Road	003-786-684
LOT 1 SECTION 15 COMOX DISTRICT PLAN VIP63779	1608 10th Street East	023-503-548
LOT 3, SECTION 15, COMOX DISTRICT, PLAN 31140	997 Hobson Avenue	001-177-834
LOT 7, DISTRICT LOT 159, COMOX DISTRICT, PLAN 36311	1260 Thorpe Avenue	000-396-702
LOT 12 SECTIONS 46 AND 47 COMOX DISTRICT PLAN VIP59389	1193 View Place	018-868-967
LOT 3 DISTRICT LOT 157 COMOX DISTRICT PLAN 49928	1420 Griffin Drive	015-732-568
LOT C SECTION 15 COMOX DISTRICT PLAN 18819 EXCEPT PART IN PLAN 21946 AND PLAN VIP69351	610 Back Road	003-789-853
LOT 1, SECTION 46, COMOX DISTRICT, PLAN 29918	1030 Hobson Avenue	000-137-481
LOT 3 SECTION 46 COMOX DISTRICT PLAN 35862	1108 Sitka Avenue	000-365-661
LOT 22 DISTRICT LOT 159 COMOX DISTRICT PLAN 36311	1328 Malahat Drive	000-396-877
LOT 14, SECTION 46, COMOX DISTRICT, PLAN VIP59389	1157 View Place	018-868-983
LOT 21 DISTRICT LOT 157 COMOX DISTRICT PLAN VIP53766	1564 Mallard Drive	017-680-697
LOT 9 SECTION 46 COMOX DISTRICT PLAN VIP59389	1191 Thorpe Avenue	018-868-835
LOT 7 SECTION 46 COMOX DISTRICT PLAN 35862	1079 Sitka Avenue	000-365-718
LOT A, SECTION 15, COMOX DISTRICT, PLAN 49432	590 Back Road	015-114-881
LOT 10, DISTRICT LOT 157, COMOX DISTRICT, PLAN VIP53766	1507 Mallard Drive	017-680-581
LOT 4, SECTION 14, COMOX DISTRICT, PLAN 36259	345 Back Road	000-355-275
LOT 2, SECTION 15, COMOX DISTRICT, PLAN 36575	955 Hobson Avenue	000-418-889
LOT 4, DISTRICT LOT 157, COMOX DISTRICT, PLAN 49928	1430 Griffin Drive	015-732-576
LOT 5 SECTION 15 COMOX DISTRICT PLAN VIP53417	630 Aston Place	017-564-212
LOT 15, SECTION 46, COMOX DISTRICT, PLAN VIP59389	1139 View Place	018-868-991
LOT 2, SECTION 15, COMOX DISTRICT, PLAN VIP53417	647 Aston Place	017-564-140
LOT 9, DISTRICT LOT 157, COMOX DISTRICT, PLAN 49928	1480 Griffin Drive	015-732-622
LOT 2, SECTION 46, COMOX DISTRICT, PLAN 35862	1096 Sitka Avenue	000-365-653
LOT 6, DISTRICT LOT 159, COMOX DISTRICT, PLAN 36311	1240 Thorpe Avenue	000-396-699
LOT 15, DISTRICT LOT 159, COMOX DISTRICT, PLAN 41314	1314 Malahat Drive	000-539-970
LOT 1, SECTION 15, COMOX DISTRICT, PLAN 21946	1515 6th Street East	003-370-542

Legal Description	Address	PID
LOT 8, SECTION 46, COMOX DISTRICT, PLAN VIP59389	1169 Thorpe Avenue	018-868-827
LOT A (DD EJ45438) DISTRICT LOT 159 COMOX DISTRICT PLAN 48725	1369 Malahat Drive	023-058-609
LOT 1, SECTION 15, COMOX DISTRICT, PLAN 36575	925 Hobson Avenue	000-418-871
LOT 16, SECTION 46, COMOX DISTRICT, PLAN VIP59389	1121 View Place	018-869-009
LOT 1, SECTION 15, COMOX DISTRICT, PLAN 43730	490 Back Road	004-269-101
LOT B, SECTION 15, COMOX DISTRICT, PLAN 49432	595 Stephens Place	015-114-899
LOT G, SECTION 46, COMOX DISTRICT, PLAN 31082	1777 10th Street East	001-184-377
LOT 3, SECTION 14, COMOX DISTRICT, PLAN 36259	335 Back Road	000-392-405
LOT 19, DISTRICT LOT 157, COMOX DISTRICT, PLAN VIP53766	1526 Mallard Drive	017-680-671
LOT 5 DISTRICT LOT 157 COMOX DISTRICT PLAN 49928	1440 Griffin Drive	015-732-584
LOT 1, SECTION 46, COMOX DISTRICT, PLAN 35862	1088 Sitka Avenue	000-365-645
LOT A, SECTION 15, COMOX DISTRICT, PLAN VIP51484.	1525 6th Street East	016-834-712
LOT 14, DISTRICT LOT 159, COMOX DISTRICT, PLAN 41314	1284 Malahat Drive	000-539-961
LOT 1 SECTION 15 COMOX DISTRICT PLAN VIP86124	591 Stephens Place	027-775-054
LOT 5, DISTRICT LOT 159, COMOX DISTRICT, PLAN 36311	1220 Thorpe Avenue	000-396-681
LOT 11, DISTRICT LOT 157, COMOX DISTRICT, PLAN VIP53766	1485 Mallard Drive	017-680-590
LOT 17, SECTION 46, COMOX DISTRICT, PLAN VIP59389	1103 View Place	018-869-017
LOT C, SECTION 15, COMOX DISTRICT, PLAN 46180	915 Hobson Avenue	009-755-659
LOT 1, SECTION 15, COMOX DISTRICT, PLAN VIP53417	625 Aston Place	017-564-131
LOT 7, SECTION 46, COMOX DISTRICT, PLAN VIP59389	1147 Thorpe Avenue	018-868-819
LOT 2, SECTION 14, COMOX DISTRICT, PLAN 36259	325 Back Road	000-094-897
LOT 11, DISTRICT LOT 159, COMOX DISTRICT, PLAN 36311	1245 Evergreen Avenue	000-396-753
LOT 1, SECTION 14, COMOX DISTRICT, PLAN 36259 EXCEPT PLAN VIP65004	305 Back Road	000-094-889
LOT 21, DISTRICT LOT 159, COMOX DISTRICT, PLAN 36311	1345 Malahat Drive	000-396-869
LOT 4, SECTION 15, COMOX DISTRICT, PLAN 31140	1700 10th Street East	001-177-851
LOT 2 SECTION 15 COMOX DISTRICT PLAN VIP86124	587 Stephens Place	027-775-089
LOT 13, DISTRICT LOT 159, COMOX DISTRICT, PLAN 41314	1272 Malahat Drive	000-539-945
LOT 6, DISTRICT LOT 157, COMOX DISTRICT, PLAN 49928	1450 Griffin Drive	015-732-592
LOT 8, DISTRICT LOT 157, COMOX DISTRICT, PLAN 49928	1470 Griffin Drive	015-732-614
LOT 13, SECTION 15, COMOX DISTRICT, PLAN 47056	1510 6th Street East	011-712-821
LOT 18, DISTRICT LOT 157, COMOX DISTRICT, PLAN VIP53766	1506 Mallard Drive	017-680-662
LOT 18, SECTION 46, COMOX DISTRICT, PLAN VIP59389	1085 View Place	018-869-025
LOT F, SECTION 46, COMOX DISTRICT, PLAN 31082	1797 10th Street East	001-184-318
LOT 4, DISTRICT LOT 159, COMOX DISTRICT, PLAN 36311	1200 Thorpe Avenue	000-396-672
LOT D, SECTION 15, COMOX DISTRICT, PLAN 46180	807 Hobson Avenue	009-755-683
LOT 5, SECTION 15, COMOX DISTRICT, PLAN 31140	1732 10th Street East	001-177-869
LOT 6, SECTION 46, COMOX DISTRICT, PLAN VIP59389	1125 Thorpe Avenue	018-868-801
LOT 3 SECTION 15 COMOX DISTRICT PLAN VIP86124	583 Stephens Place	027-775-097
LOT 12, DISTRICT LOT 157, COMOX DISTRICT, PLAN VIP53766	1463 Mallard Drive	017-680-603
LOT 12, DISTRICT LOT 159, COMOX DISTRICT, PLAN 36311	1225 Evergreen Avenue	000-396-770
LOT 3, SECTION 15, COMOX DISTRICT, PLAN 36575	950 Hobson Avenue	000-418-897
LOT 2, SECTION 15, COMOX DISTRICT, PLAN 49427	1575 6th Street East	015-105-865
LOT 20, DISTRICT LOT 159, COMOX DISTRICT, PLAN 36311	1260 Evergreen Avenue	000-309-982
LOT 12, DISTRICT LOT 159, COMOX DISTRICT, PLAN 41314	1260 Malahat Drive	000-539-911
LOT 12, SECTION 15, COMOX DISTRICT, PLAN 47056	1518 6th Street East	011-712-813
LOT 1, DISTRICT LOT 159, COMOX DISTRICT, PLAN 41314	1327 Malahat Drive	000-539-791
LOT E, SECTION 46, COMOX DISTRICT, PLAN 31082	1801 10th Street East	000-093-734
LOT 7, DISTRICT LOT 157, COMOX DISTRICT, PLAN 49928	1460 Griffin Drive	015-732-606
LOT 4, SECTION 46, COMOX DISTRICT, PLAN VIP59389	1110 View Place	018-868-789
LOT 1, SECTION 15, COMOX DISTRICT, PLAN 50266	793 Hobson Avenue	015-954-030
LOT 6 SECTION 15 COMOX DISTRICT PLAN 31140	1764 10th Street East	001-177-877
LOT 17, DISTRICT LOT 157, COMOX DISTRICT, PLAN VIP53766	1492 Mallard Drive	017-680-654
LOT 3, DISTRICT LOT 159, COMOX DISTRICT, PLAN 36311	1180 Thorpe Avenue	000-396-664
LOT 12 SECTION 15 COMOX DISTRICT PLAN VIP86124	588 Stephens Place	027-775-186

Legal Description	Address	PID
LOT 5, SECTION 46, COMOX DISTRICT, PLAN VIP59389	1103 Thorpe Avenue	018-868-797
LOT 4 SECTION 15 COMOX DISTRICT PLAN VIP86124	579 Stephens Place	027-775-101
LOT 13, DISTRICT LOT 157, COMOX DISTRICT, PLAN VIP53766	1441 Mallard Drive	017-680-611
LOT 13, DISTRICT LOT 159, COMOX DISTRICT, PLAN 36311	1195 Evergreen Avenue	000-396-788
LOT 4, SECTION 15, COMOX DISTRICT, PLAN 36575	900 Hobson Avenue	000-418-901
LOT A SECTION 15 COMOX DISTRICT PLAN EPP116479	1601 6th Street East	031-639-500
LOT 11, SECTION 15, COMOX DISTRICT, PLAN 47056	1526 6th Street East	011-712-805
LOT 11, DISTRICT LOT 159, COMOX DISTRICT, PLAN 41314	1248 Malahat Drive	000-539-902
LOT 2, DISTRICT LOT 159, COMOX DISTRICT, PLAN 41314	1295 Malahat Drive	000-539-805
LOT D, SECTION 46, COMOX DISTRICT, PLAN 31082	1833 10th Street East	000-102-865
LOT 11 SECTION 15 COMOX DISTRICT PLAN VIP86124	568 Stephens Place	027-775-178
LOT 7, SECTION 15, COMOX DISTRICT, PLAN 31140	1788 10th Street East	001-178-075
LOT 19, DISTRICT LOT 159, COMOX DISTRICT, PLAN 36311	1230 Evergreen Avenue	000-396-851
LOT 3, SECTION 46, COMOX DISTRICT, PLAN VIP59389	1086 View Place	018-868-771
LOT 2, SECTION 15, COMOX DISTRICT, PLAN 50266	755 Hobson Avenue	015-954-048
LOT 2, DISTRICT LOT 159, COMOX DISTRICT, PLAN 36311	1120 Thorpe Avenue	000-396-656
LOT B SECTION 15 COMOX DISTRICT PLAN EPP116479	1607 6th Street East	031-639-518
LOT 2, SECTION 46, COMOX DISTRICT, PLAN VIP59389	1081 Thorpe Avenue	018-868-762
LOT 10, SECTION 15, COMOX DISTRICT, PLAN 47056	530 Zerkee Place	011-712-791
LOT 16, DISTRICT LOT 157, COMOX DISTRICT, PLAN VIP53766	1474 Mallard Drive	017-680-646
LOT 14, DISTRICT LOT 159, COMOX DISTRICT, PLAN 36311	1155 Evergreen Avenue	000-396-796
LOT 13, SECTION 15, COMOX DISTRICT, PLAN 31140	863 Ellcee Place	001-178-156
LOT 1, SECTION 15, COMOX DISTRICT, PLAN VIP57827	1798 10th Street East	018-543-189
LOT 12, SECTION 15, COMOX DISTRICT, PLAN 31140	839 Ellcee Place	001-178-130
LOT 10 DISTRICT LOT 159 COMOX DISTRICT PLAN VIP53392	1183 Zeballos Drive	017-565-626
LOT 3, DISTRICT LOT 159, COMOX DISTRICT, PLAN 41314	1275 Malahat Drive	000-539-813
LOT 10 DISTRICT LOT 159 COMOX DISTRICT PLAN 41314	1236 Malahat Drive	000-539-881
LOT A, SECTION 15, COMOX DISTRICT, PLAN 46180	810 Hobson Avenue	009-755-616
LOT A, DISTRICT LOT 157, COMOX DISTRICT, PLAN VIP52686	1405 Mallard Drive	017-426-529
LOT C SECTION 15 COMOX DISTRICT PLAN EPP116479	1615 6th Street East	031-639-526
LOT 3, SECTION 15, COMOX DISTRICT, PLAN 50266	705 Hobson Avenue	015-954-056
LOT 1, DISTRICT LOT 159, COMOX DISTRICT, PLAN 36311	1098 Thorpe Avenue	000-396-648
LOT 1, SECTION 46, COMOX DISTRICT, PLAN VIP59389	1059 Thorpe Avenue	018-868-754
LOT C, SECTION 46, COMOX DISTRICT, PLAN 31082	1855 10th Street East	001-184-300
LOT 5 SECTION 15 COMOX DISTRICT PLAN VIP86124	575 Stephens Place	027-775-119
LOT 9, SECTION 15, COMOX DISTRICT, PLAN 47056	538 Zerkee Place	011-712-783
LOT 2, SECTION 15, COMOX DISTRICT, PLAN VIP57827	965 View Avenue	018-543-201
LOT 8, SECTION 15, COMOX DISTRICT, PLAN 31140	830 Ellcee Place	001-178-083
LOT 4, DISTRICT LOT 159, COMOX DISTRICT, PLAN 41314	1255 Malahat Drive	000-539-821
LOT 9, DISTRICT LOT 159, COMOX DISTRICT, PLAN VIP53392	1171 Zeballos Drive	017-565-600
LOT 15, DISTRICT LOT 159, COMOX DISTRICT, PLAN 36311	1115 Evergreen Avenue	000-396-800
LOT 15, DISTRICT LOT 157, COMOX DISTRICT, PLAN VIP53766	1456 Mallard Drive	017-680-638
LOT D SECTION 15 COMOX DISTRICT PLAN EPP116479	1623 6th Street East	031-639-534
LOT 10 SECTION 15 COMOX DISTRICT PLAN VIP86124	558 Stephens Place	027-775-160
LOT B, SECTION 15, COMOX DISTRICT, PLAN 46180	790 Hobson Avenue	009-755-632
LOT 8, SECTION 15, COMOX DISTRICT, PLAN 47056	546 Zerkee Place	011-712-767
LOT 9, DISTRICT LOT 159, COMOX DISTRICT, PLAN 41314	1224 Malahat Drive	000-539-872
LOT 4, SECTION 15, COMOX DISTRICT, PLAN 50266	655 Hobson Avenue	015-954-064
LOT 18, DISTRICT LOT 159, COMOX DISTRICT, PLAN 36311	1190 Evergreen Avenue	000-396-842
LOT 6 SECTION 15 COMOX DISTRICT PLAN VIP86124	571 Stephens Place	027-775-127
LOT 11, SECTION 15, COMOX DISTRICT, PLAN 31140	805 Ellcee Place	000-023-400
LOT B, SECTION 46, COMOX DISTRICT, PLAN 31082	1871 10th Street East	001-184-296
LOT 6, DISTRICT LOT 159, COMOX DISTRICT, PLAN 46751	1375 Mallard Drive	011-088-214
LOT 10, DISTRICT LOT 159, COMOX DISTRICT, PLAN 31655	1088 Thorpe Avenue	001-145-606
LOT 3 SECTION 15 COMOX DISTRICT PLAN VIP57827	935 View Avenue	018-543-219

Legal Description	Address	PID
LOT 1, SECTION 15, COMOX DISTRICT, PLAN 47056	598 Zerkee Place	011-712-686
LOT 8, DISTRICT LOT 159, COMOX DISTRICT, PLAN VIP53392	1159 Zeballos Drive	017-565-588
LOT 5, DISTRICT LOT 159, COMOX DISTRICT, PLAN 41314	1235 Malahat Drive	000-539-830
LOT 16, DISTRICT LOT 159, COMOX DISTRICT, PLAN 36311	1097 Evergreen Avenue	000-396-818
LOT 14, DISTRICT LOT 157, COMOX DISTRICT, PLAN VIP53766	1438 Mallard Drive	017-680-620
LOT 5, DISTRICT LOT 159, COMOX DISTRICT, PLAN 46751	1325 Mallard Drive	011-088-206
LOT 8, SECTION 15, COMOX DISTRICT, PLAN 50266	720 Hobson Avenue	015-954-111
LOT 5, SECTION 15, COMOX DISTRICT, PLAN 50266	603 Hobson Avenue	015-954-072
LOT A SECTION 46 COMOX DISTRICT PLAN 31082	1899 10th Street East	001-184-288
LOT 7, SECTION 15, COMOX DISTRICT, PLAN 47056	554 Zerkee Place	011-712-759
LOT 7 SECTION 15 COMOX DISTRICT PLAN VIP86124	567 Stephens Place	027-775-135
LOT 17, DISTRICT LOT 159, COMOX DISTRICT, PLAN 36311	1130 Evergreen Avenue	000-396-826
LOT 4, SECTION 15, COMOX DISTRICT, PLAN 34253	791 Ellcee Place	000-280-844
LOT 8, DISTRICT LOT 159, COMOX DISTRICT, PLAN 41314	1212 Malahat Drive	000-539-864
LOT 9, SECTION 15, COMOX DISTRICT, PLAN 31140	820 Ellcee Place	001-178-105
LOT 4, SECTION 15, COMOX DISTRICT, PLAN VIP57827	905 View Avenue	018-543-227
LOT 9, DISTRICT LOT 159, COMOX DISTRICT, PLAN 31655	1076 Thorpe Avenue	001-145-576
LOT 2, SECTION 15, COMOX DISTRICT, PLAN 47056	590 Zerkee Place	011-712-694
LOT 1, DISTRICT LOT 159, COMOX DISTRICT, PLAN VIP53392	1176 Zeballos Drive	017-565-481
LOT 13 SECTION 15 COMOX DISTRICT PLAN VIP57827	970 View Avenue	018-543-316
LOT 7, DISTRICT LOT 159, COMOX DISTRICT, PLAN VIP53392	1147 Zeballos Drive	017-565-570
LOT 11, DISTRICT LOT 159, COMOX DISTRICT, PLAN 31655	1081 Evergreen Avenue	001-145-631
LOT B, DISTRICT LOT 157, COMOX DISTRICT, PLAN VIP52686	1426 Mallard Drive	017-426-537
LOT 9 SECTION 15 COMOX DISTRICT PLAN VIP86124	559 Stephens Place	027-775-151
LOT 6, DISTRICT LOT 159, COMOX DISTRICT, PLAN 41314	1215 Malahat Drive	000-539-848
LOT 2, DISTRICT LOT 159, COMOX DISTRICT, PLAN VIP53392	1162 Zeballos Drive	017-565-499
LOT 7, SECTION 15, COMOX DISTRICT, PLAN 50266	670 Hobson Avenue	015-954-099
LOT 6, SECTION 15, COMOX DISTRICT, PLAN 51121.	369 Durrand Place	016-480-287
LOT 5, SECTION 15, COMOX DISTRICT, PLAN VIP57827	875 View Avenue	018-543-235
LOT 8 SECTION 15 COMOX DISTRICT PLAN VIP86124	563 Stephens Place	027-775-143
LOT 3, SECTION 15, COMOX DISTRICT, PLAN 34253	695 Ellcee Place	000-280-836
LOT 44, DISTRICT LOT 159, COMOX DISTRICT, PLAN 31655	1100 Mantle Drive	001-146-556
LOT 8, DISTRICT LOT 159, COMOX DISTRICT, PLAN 31655	1052 Thorpe Avenue	001-145-550
LOT 12, SECTION 15, COMOX DISTRICT, PLAN VIP57827	940 View Avenue	018-543-308
LOT 5, SECTION 15, COMOX DISTRICT, PLAN 51121.	359 Durrand Place	016-480-261
LOT 3, SECTION 15, COMOX DISTRICT, PLAN 47056	585 Zerkee Place	011-712-716
LOT 1, SECTION 15, COMOX DISTRICT, PLAN VIP53240	1620 6th Street East	017-524-768
LOT 10, SECTION 15, COMOX DISTRICT, PLAN 31140	810 Ellcee Place	000-663-522
LOT 12 DISTRICT LOT 159 COMOX DISTRICT PLAN 31655	1073 Evergreen Avenue	001-145-657
LOT 6, SECTION 15, COMOX DISTRICT, PLAN 47056	562 Zerkee Place	011-712-741
LOT 6, DISTRICT LOT 159, COMOX DISTRICT, PLAN VIP53392	1135 Zeballos Drive	017-565-553
LOT 7, SECTION 15, COMOX DISTRICT, PLAN 51121.	370 Durrand Place	016-480-295
LOT 4, DISTRICT LOT 159, COMOX DISTRICT, PLAN 46751	1394 Mallard Drive	011-088-184
LOT 3, DISTRICT LOT 159, COMOX DISTRICT, PLAN VIP53392	1148 Zeballos Drive	017-565-511
LOT 14, SECTION 15, COMOX DISTRICT, PLAN VIP57827	967 Thorpe Avenue	018-543-324
LOT 7, DISTRICT LOT 159, COMOX DISTRICT, PLAN 41314	1199 Malahat Drive	000-539-856
LOT 43, DISTRICT LOT 159, COMOX DISTRICT, PLAN 31655	1080 Mantle Drive	001-146-513
LOT 6, SECTION 15, COMOX DISTRICT, PLAN 50266	610 Hobson Avenue	015-954-081
LOT 6, SECTION 15, COMOX DISTRICT, PLAN VIP57827	845 View Avenue	018-543-243
LOT 2 SECTION 15 COMOX DISTRICT PLAN VIP53240	1630 6th Street East	017-524-776
LOT 29, SECTION 15, COMOX DISTRICT, PLAN VIP55365	591 Hobson Place	017-989-558
LOT 7, DISTRICT LOT 159, COMOX DISTRICT, PLAN 31655	1024 Thorpe Avenue	001-145-533
LOT 11, SECTION 15, COMOX DISTRICT, PLAN VIP57827	910 View Avenue	018-543-294

Legal Description	Address	PID
LOT 2, SECTION 15, COMOX DISTRICT, PLAN 34253	675 Ellcee Place	000-164-178
LOT 4, SECTION 15, DISTRICT LOT 159, COMOX DISTRICT, PLAN 43770	1190 Malahat Drive	004-229-649
LOT 13, DISTRICT LOT 159, COMOX DISTRICT, PLAN 31655	1055 Evergreen Avenue	001-145-673
LOT 4 SECTION 15 COMOX DISTRICT PLAN 51121	349 Durrand Place	016-480-236
LOT 10, SECTION 15, COMOX DISTRICT, PLAN 22231	790 Ellcee Place	003-347-893
LOT 15, SECTION 15, COMOX DISTRICT, PLAN VIP57827	931 Thorpe Avenue	018-543-332
LOT 5, DISTRICT LOT 159, COMOX DISTRICT, PLAN VIP53392	1123 Zeballos Drive	017-565-545
LOT 4, DISTRICT LOT 159, COMOX DISTRICT, PLAN VIP53392	1134 Zeballos Drive	017-565-529
LOT 7, SECTION 15, COMOX DISTRICT, PLAN VIP57827	815 View Avenue	018-543-251
LOT 42, DISTRICT LOT 159, COMOX DISTRICT, PLAN 31655	1070 Mantle Drive	001-146-505
LOT 10, SECTION 15, COMOX DISTRICT, PLAN VIP57827	880 View Avenue	018-543-286
LOT 5, SECTION 15, COMOX DISTRICT, PLAN 47056	570 Zerkee Place	011-712-732
LOT 4, SECTION 15, COMOX DISTRICT, PLAN 47056	578 Zerkee Place	011-712-724
LOT 6, DISTRICT LOT 159, COMOX DISTRICT, PLAN 31655	1000 Thorpe Avenue	001-145-487
LOT 28, SECTION 15, COMOX DISTRICT, PLAN VIP55365	583 Hobson Place	017-989-540
LOT 3, DISTRICT LOT 159, COMOX DISTRICT, PLAN 46751	1362 Mallard Drive	011-088-176
LOT 3, SECTION 15, DISTRICT LOT 159, COMOX DISTRICT, PLAN 43770	1181 Malahat Drive	004-229-631
LOT 1, SECTION 15, COMOX DISTRICT, PLAN 34253	605 Ellcee Place	000-280-828
LOT 8, SECTION 15, COMOX DISTRICT, PLAN 51121.	360 Durrand Place	016-480-317
LOT 5, SECTION 15, DISTRICT LOT 159, COMOX DISTRICT, PLAN 43770	1170 Malahat Drive	004-229-673
LOT 14, DISTRICT LOT 159, COMOX DISTRICT, PLAN 31655	1027 Evergreen Avenue	000-573-361
LOT 16, SECTION 15, COMOX DISTRICT, PLAN VIP57827	895 Thorpe Avenue	018-543-341
LOT 1, SECTION 15, COMOX DISTRICT, PLAN VIP55365	592 Hobson Place	017-989-264
LOT 12, DISTRICT LOT 159, COMOX DISTRICT, PLAN 50262	1111 Zeballos Drive	015-952-878
LOT 11, SECTION 15, COMOX DISTRICT, PLAN 22231	680 Ellcee Place	003-347-745
LOT 9, SECTION 15, COMOX DISTRICT, PLAN VIP57827	850 View Avenue	018-543-278
LOT 11, DISTRICT LOT 159, COMOX DISTRICT, PLAN 50262	1120 Zeballos Drive	015-952-860
LOT 25, SECTION 15, COMOX DISTRICT, PLAN VIP55365	505 Robertson Place	017-989-515
LOT 41, DISTRICT LOT 159, COMOX DISTRICT, PLAN 31655	1060 Mantle Drive	001-146-491
LOT 5 DISTRICT LOT 159 COMOX DISTRICT PLAN 31655	972 Thorpe Avenue	001-145-461
LOT 9, SECTION 15, COMOX DISTRICT, PLAN 22231	751 View Avenue	003-343-600
LOT 9, SECTION 15, COMOX DISTRICT, PLAN 51121	350 Durrand Place	016-480-333
LOT 58 DISTRICT LOT 159 COMOX DISTRICT PLAN 31655	1075 Mantle Drive	001-146-874
LOT 2, SECTION 15, DISTRICT LOT 159, COMOX DISTRICT, PLAN 43770	1163 Malahat Drive	004-229-622
LOT 24, SECTION 15, COMOX DISTRICT, PLAN VIP55365	501 Robertson Place	017-989-507
LOT 26, SECTION 15, COMOX DISTRICT, PLAN VIP55365	511 Robertson Place	017-989-523
LOT 17, SECTION 15, COMOX DISTRICT, PLAN VIP57827	859 Thorpe Avenue	018-543-359
LOT 27, SECTION 15, COMOX DISTRICT, PLAN VIP55365	575 Hobson Place	017-989-531
LOT 2, SECTION 15, COMOX DISTRICT, PLAN VIP55365	584 Hobson Place	017-989-272
LOT 15, DISTRICT LOT 159, COMOX DISTRICT, PLAN 31655	991 Evergreen Avenue	001-145-690
LOT 6, SECTION 15, DISTRICT LOT 159, COMOX DISTRICT, PLAN 43770	1150 Malahat Drive	004-229-681
LOT 8, SECTION 15, COMOX DISTRICT, PLAN VIP57827	820 View Avenue	018-543-260
LOT 2, DISTRICT LOT 159, COMOX DISTRICT, PLAN 46751	1320 Mallard Drive	011-088-168
LOT 45, SECTION 15, COMOX DISTRICT, PLAN 36414	501 Washington Crescent	000-389-480
LOT 47, DISTRICT LOT 159, COMOX DISTRICT, PLAN 31655	1000 Evergreen Avenue	001-146-785
LOT 13, DISTRICT LOT 159, COMOX DISTRICT, PLAN 50262	1099 Zeballos Drive	015-952-886
LOT 10 DISTRICT LOT 159 COMOX DISTRICT PLAN 50262	1106 Zeballos Drive	015-952-851
LOT 12, SECTION 15, COMOX DISTRICT, PLAN 22231	610 Ellcee Place	003-346-064
LOT 4, DISTRICT LOT 159, COMOX DISTRICT, PLAN 31655	948 Thorpe Avenue	001-145-444
LOT 40, DISTRICT LOT 159, COMOX DISTRICT, PLAN 31655	1050 Mantle Drive	001-146-475
LOT 18, SECTION 15, COMOX DISTRICT, PLAN VIP57827	823 Thorpe Avenue	018-543-367
LOT 3, SECTION 15, COMOX DISTRICT, PLAN VIP55365	576 Hobson Place	017-989-281
LOT 1, SECTION 15, DISTRICT LOT 159, COMOX DISTRICT, PLAN 43770	1145 Malahat Drive	004-229-606

Legal Description	Address	PID
LOT 57, DISTRICT LOT 159, COMOX DISTRICT, PLAN 31655	1059 Mantle Drive	001-146-866
LOT 27 SECTION 15 COMOX DISTRICT PLAN 36414	505 Washington Crescent	000-389-315
LOT 16 DISTRICT LOT 159 COMOX DISTRICT PLAN 31655	973 Evergreen Avenue	001-145-720
LOT B, SECTION 15, COMOX DISTRICT, PLAN VIP54946	1795 6th Street East	017-908-906
LOT 11, SECTION 15, COMOX DISTRICT, PLAN 51121.	1551 Tunner Drive	016-480-376
LOT 3, DISTRICT LOT 159, COMOX DISTRICT, PLAN 31655	902 Thorpe Avenue	001-145-428
LOT 4, SECTION 15, COMOX DISTRICT, PLAN 22231	790 View Avenue	003-335-941
LOT 48, DISTRICT LOT 159, COMOX DISTRICT, PLAN 31655	988 Evergreen Avenue	000-195-693
LOT 19, SECTION 15, COMOX DISTRICT, PLAN VIP57827	787 Thorpe Avenue	018-543-375
LOT 1, DISTRICT LOT 159, COMOX DISTRICT, PLAN 46751	1130 Malahat Drive	011-088-141
LOT 9, DISTRICT LOT 159, COMOX DISTRICT, PLAN 50262	1092 Zeballos Drive	015-952-843
LOT 39, DISTRICT LOT 159, COMOX DISTRICT, PLAN 31655	1038 Mantle Drive	000-100-510
LOT 14, DISTRICT LOT 159, COMOX DISTRICT, PLAN 50262	1087 Zeballos Drive	015-952-894
LOT 4, SECTION 15, COMOX DISTRICT, PLAN VIP55365	568 Hobson Place	017-989-299
LOT A, SECTION 15, COMOX DISTRICT, PLAN VIP54946	601 View Avenue	017-908-892
LOT 10, SECTION 15, COMOX DISTRICT, PLAN 51121.	1575 Tunner Drive	016-480-341
LOT 22, DISTRICT LOT 159, COMOX DISTRICT, PLAN VIP59686	1287 Elkhorn Place	018-917-976
LOT 26, SECTION 15, COMOX DISTRICT, PLAN 36414	509 Washington Crescent	000-389-293
LOT 23, DISTRICT LOT 159, COMOX DISTRICT, PLAN VIP59686	1261 Elkhorn Place	018-917-984
LOT 2, DISTRICT LOT 159, COMOX DISTRICT, PLAN 31655	868 Thorpe Avenue	000-911-810
LOT 44, SECTION 15, COMOX DISTRICT, PLAN 36414	1766 6th Street East	000-389-463
LOT 56, DISTRICT LOT 159, COMOX DISTRICT, PLAN 31655	1041 Mantle Drive	001-146-858
LOT 17, DISTRICT LOT 159, COMOX DISTRICT, PLAN 31655	925 Evergreen Avenue	001-145-754
LOT 49, DISTRICT LOT 159, COMOX DISTRICT, PLAN 31655	960 Evergreen Avenue	001-146-793
LOT 5, SECTION 15, COMOX DISTRICT, PLAN 22231	680 View Avenue	001-992-724
LOT 6, DISTRICT LOT 159, COMOX DISTRICT, PLAN 49426	1095 Arrowsmith Avenue	015-101-177
LOT 22, SECTION 15, COMOX DISTRICT, PLAN VIP55365	510 Robertson Place	017-989-485
LOT 18, DISTRICT LOT 159, COMOX DISTRICT, PLAN 31655	879 Evergreen Avenue	001-145-797
LOT 8, DISTRICT LOT 159, COMOX DISTRICT, PLAN 50262	1078 Zeballos Drive	015-952-835
LOT 38, DISTRICT LOT 159, COMOX DISTRICT, PLAN 31655	1028 Mantle Drive	001-146-441
LOT 21, SECTION 15, COMOX DISTRICT, PLAN VIP55365	514 Robertson Place	017-989-477
LOT 3, SECTION 15, COMOX DISTRICT, PLAN 22231	751 Thorpe Avenue	003-347-681
LOT 19, DISTRICT LOT 159, COMOX DISTRICT, PLAN 31655	845 Evergreen Avenue	001-145-827
LOT 21, DISTRICT LOT 159, COMOX DISTRICT, PLAN VIP59686	1280 Elkhorn Place	018-917-968
LOT 5, SECTION 15, COMOX DISTRICT, PLAN VIP55365	560 Hobson Place	017-989-302
LOT 28, SECTION 15, COMOX DISTRICT, PLAN 36414	506 Washington Crescent	000-389-323
LOT 23, SECTION 15, COMOX DISTRICT, PLAN VIP55365	504 Robertson Place	017-989-493
LOT 5, DISTRICT LOT 159, COMOX DISTRICT, PLAN 49426	1085 Arrowsmith Avenue	015-101-151
LOT 24, DISTRICT LOT 159, COMOX DISTRICT, PLAN VIP59686	1235 Elkhorn Place	018-917-992
LOT 25, SECTION 15, COMOX DISTRICT, PLAN 36414	513 Washington Crescent	000-291-722
LOT 1, DISTRICT LOT 159, COMOX DISTRICT, PLAN 49426	1100 Malahat Drive	015-101-096
LOT 1, DISTRICT LOT 159, COMOX DISTRICT, PLAN 31655	810 Thorpe Avenue	001-145-398
LOT 50, DISTRICT LOT 159, COMOX DISTRICT, PLAN 31655	1915 9th Street East	000-382-175
LOT 43, SECTION 15, COMOX DISTRICT, PLAN 36414	1790 6th Street East	000-389-455
LOT A, DISTRICT LOT 159, COMOX DISTRICT, PLAN 50166	1055 Arrowsmith Avenue	015-894-533
LOT 6, SECTION 15, COMOX DISTRICT, PLAN 22231	610 View Avenue	003-342-310
LOT 20, DISTRICT LOT 159, COMOX DISTRICT, PLAN 31655	821 Evergreen Avenue	001-145-860
LOT 55, DISTRICT LOT 159, COMOX DISTRICT, PLAN 31655	1025 Mantle Drive	001-146-840
LOT 29 SECTION 15 COMOX DISTRICT PLAN 36414	512 Washington Crescent	000-389-331
LOT 37, DISTRICT LOT 159, COMOX DISTRICT, PLAN 31655	1016 Mantle Drive	000-036-277
LOT 20 SECTION 15 COMOX DISTRICT PLAN VIP55365	551 Hobson Place	017-989-469
LOT 1, DISTRICT LOT 159, COMOX DISTRICT, PLAN VIP55319	1086 Malahat Drive	017-984-149
LOT 3, SECTION 16, COMOX DISTRICT, PLAN 24530	125 Hilton Place	000-138-576
LOT 2, SECTION 15, COMOX DISTRICT, PLAN 22231	671 Thorpe Avenue	000-206-881
LOT 6, SECTION 15, COMOX DISTRICT, PLAN VIP55365	554 Hobson Place	017-989-311

Legal Description	Address	PID
LOT B, DISTRICT LOT 159, COMOX DISTRICT, PLAN VIP58808	788 Thorpe Avenue	018-735-291
LOT 25, DISTRICT LOT 159, COMOX DISTRICT, PLAN VIP59686	1209 Elkhorn Place	018-918-000
LOT 7, DISTRICT LOT 159, COMOX DISTRICT, PLAN 50262	1064 Zeballos Drive	015-952-827
LOT 24, SECTION 15, COMOX DISTRICT, PLAN 36414	517 Washington Crescent	000-389-285
LOT 20, DISTRICT LOT 159, COMOX DISTRICT, PLAN VIP59686	1254 Elkhorn Place	018-917-950
LOT 42, SECTION 15, COMOX DISTRICT, PLAN 36414	591 Washington Crescent	000-389-447
LOT 2, DISTRICT LOT 159, COMOX DISTRICT, PLAN VIP55319	1072 Malahat Drive	017-984-181
LOT 51 DISTRICT LOT 159 COMOX DISTRICT PLAN 31655	1945 9th Street East	001-146-807
LOT 23, DISTRICT LOT 159, COMOX DISTRICT, PLAN 31655	890 Evergreen Avenue	001-145-975
LOT 2, SECTION 16, COMOX DISTRICT, PLAN 24530	120 Hilton Place	003-016-099
LOT A, DISTRICT LOT 159, COMOX DISTRICT, PLAN VIP58808	787 Evergreen Avenue	018-735-282
LOT 4, SECTION 16, COMOX DISTRICT, PLAN 24530	115 Hilton Place	003-016-188
LOT 19, SECTION 15, COMOX DISTRICT, PLAN VIP55365	545 Hobson Place	017-989-442
LOT 26, DISTRICT LOT 159, COMOX DISTRICT, PLAN VIP59686	1193 Elkhorn Place	018-918-018
LOT 16, SECTION 15, COMOX DISTRICT, PLAN VIP55365	503 Hobson Place	017-989-418
LOT 2, DISTRICT LOT 159, COMOX DISTRICT, PLAN 49426	1100 Arrowsmith Avenue	015-101-100
LOT N DISTRICT LOT 159 COMOX DISTRICT PLAN VIP65231	952 Brooks Place	023-747-897
LOT 4, SECTION 15, COMOX DISTRICT, PLAN 36414	1860 6th Street East	000-389-102
LOT M DISTRICT LOT 159 COMOX DISTRICT PLAN VIP65231	951 Brooks Place	023-747-889
LOT 7, SECTION 15, COMOX DISTRICT, PLAN VIP55365	548 Hobson Place	017-989-329
LOT 30 SECTION 15 COMOX DISTRICT PLAN 36414	518 Washington Crescent	000-389-340
PARCEL A (DD R73474), OF LOT 2, DISTRICT LOT 159, COMOX DISTRICT, PLAN 28808	674 Thorpe Avenue	004-810-759
LOT 19, DISTRICT LOT 159, COMOX DISTRICT, PLAN VIP59686	1230 Elkhorn Place	018-917-941
LOT 36, DISTRICT LOT 159, COMOX DISTRICT, PLAN 31655	1000 Mantle Drive	001-146-394
LOT 3, DISTRICT LOT 159, COMOX DISTRICT, PLAN VIP55319	1058 Malahat Drive	017-984-190
LOT 54, DISTRICT LOT 159, COMOX DISTRICT, PLAN 31655	995 Mantle Drive	001-146-831
LOT 3, DISTRICT LOT 159, COMOX DISTRICT, PLAN 49426	1080 Arrowsmith Avenue	015-101-118
LOT 23 SECTION 15 COMOX DISTRICT PLAN 36414	521 Washington Crescent	000-166-715
LOT 6, DISTRICT LOT 159, COMOX DISTRICT, PLAN 50262	1039 Arrowsmith Avenue	015-952-819
LOT 17, SECTION 15, COMOX DISTRICT, PLAN VIP55365	509 Hobson Place	017-989-426
LOT L DISTRICT LOT 159 COMOX DISTRICT PLAN VIP65231	950 Brooks Place	023-747-871
LOT 41, SECTION 15, COMOX DISTRICT, PLAN 36414	585 Washington Crescent	000-216-046
LOT 5, SECTION 15, COMOX DISTRICT, PLAN 36414	594 Washington Crescent	000-389-111
LOT 27, DISTRICT LOT 159, COMOX DISTRICT, PLAN VIP59686	1167 Elkhorn Place	018-918-026
LOT B, SECTION 16, COMOX DISTRICT, PLAN 39989	1521 Dingwall Road	000-011-720
LOT 15, SECTION 15, COMOX DISTRICT, PLAN VIP55365	500 Hobson Place	017-989-400
LOT 4, DISTRICT LOT 159, COMOX DISTRICT, PLAN VIP55319	1044 Malahat Drive	017-984-203
LOT O DISTRICT LOT 159 COMOX DISTRICT PLAN VIP65231	953 Brooks Place	023-747-901
LOT 4, DISTRICT LOT 159, COMOX DISTRICT, PLAN 49426	1060 Arrowsmith Avenue	015-101-134
LOT 2, DISTRICT LOT 159, COMOX DISTRICT, PLAN 28808 EXCEPT PARCEL A (DD R73474)	675 Evergreen Avenue	001-477-269
LOT 18, DISTRICT LOT 159, COMOX DISTRICT, PLAN VIP59686	1204 Elkhorn Place	018-917-933
LOT 8, SECTION 15, COMOX DISTRICT, PLAN VIP55365	542 Hobson Place	017-989-337
LOT 8, DISTRICT LOT 159, COMOX DISTRICT, PLAN VIP55319	1079 Marble Place	017-984-246
LOT 24, DISTRICT LOT 159, COMOX DISTRICT, PLAN 31655	1964 9th Street East	001-146-009
LOT 18, SECTION 15, COMOX DISTRICT, PLAN VIP55365	539 Hobson Place	017-989-434
LOT K DISTRICT LOT 159 COMOX DISTRICT PLAN VIP65231	949 Brooks Place	023-747-862

Legal Description	Address	PID
LOT 52, DISTRICT LOT 159, COMOX DISTRICT, PLAN 31655	1991 9th Street East	001-146-815
LOT 31, SECTION 15, COMOX DISTRICT, PLAN 36414	524 Washington Crescent	000-389-358
LOT 3, SECTION 15, COMOX DISTRICT, PLAN 36414	1870 6th Street East	000-389-099
LOT 1, DISTRICT LOT 159, COMOX DISTRICT, PLAN 50262	1052 Arrowsmith Avenue	015-952-754
LOT 22, SECTION 15, COMOX DISTRICT, PLAN 36414	525 Washington Crescent	000-389-277
LOT 9, DISTRICT LOT 159, COMOX DISTRICT, PLAN VIP55319	1075 Marble Place	017-984-254
LOT 5, DISTRICT LOT 159, COMOX DISTRICT, PLAN 50262	1029 Arrowsmith Avenue	015-952-801
LOT 5, DISTRICT LOT 159, COMOX DISTRICT, PLAN VIP55319	1030 Malahat Drive	017-984-211
LOT 3, DISTRICT LOT 159, COMOX DISTRICT, PLAN 30920	792 Evergreen Avenue	001-196-111
LOT 1, SECTION 16, COMOX DISTRICT, PLAN 24530	110 Hilton Place	003-016-021
LOT A, SECTION 16, COMOX DISTRICT, PLAN 39989	105 Hilton Place	000-011-711
LOT 35, DISTRICT LOT 159, COMOX DISTRICT, PLAN 31655	976 Mantle Drive	001-146-378
LOT 21, DISTRICT LOT 159, COMOX DISTRICT, PLAN 31655	834 Evergreen Avenue	001-145-894
LOT 22, DISTRICT LOT 159, COMOX DISTRICT, PLAN 31655	864 Evergreen Avenue	001-145-916
LOT J DISTRICT LOT 159 COMOX DISTRICT PLAN VIP65231	948 Brooks Place	023-747-854
LOT 2, DISTRICT LOT 159, COMOX DISTRICT, PLAN 50262	1044 Arrowsmith Avenue	015-952-762
LOT 53, DISTRICT LOT 159, COMOX DISTRICT, PLAN 31655	967 Mantle Drive	001-146-823
LOT 40, SECTION 15, COMOX DISTRICT, PLAN 36414	579 Washington Crescent	000-038-253
LOT 17, DISTRICT LOT 159, COMOX DISTRICT, PLAN VIP59686	1180 Elkhorn Place	018-917-925
LOT 28, DISTRICT LOT 159, COMOX DISTRICT, PLAN VIP59686	1016 Malahat Drive	018-918-034
LOT 10, DISTRICT LOT 159, COMOX DISTRICT, PLAN VIP55319	1071 Marble Place	017-984-262
LOT 1, DISTRICT LOT 159, COMOX DISTRICT, PLAN 28808	609 Evergreen Avenue	001-477-251
LOT P DISTRICT LOT 159 COMOX DISTRICT PLAN VIP65231	954 Brooks Place	023-747-919
LOT 14, SECTION 15, COMOX DISTRICT, PLAN VIP55365	506 Hobson Place	017-989-396
LOT 6 SECTION 15 COMOX DISTRICT PLAN 36414	590 Washington Crescent	000-389-129
LOT I DISTRICT LOT 159 COMOX DISTRICT PLAN VIP65231	947 Brooks Place	023-747-846
LOT 32, SECTION 15, COMOX DISTRICT, PLAN 36414	530 Washington Crescent	000-389-366
LOT 3, DISTRICT LOT 159, COMOX DISTRICT, PLAN 50262	1036 Arrowsmith Avenue	015-952-789
LOT 25, DISTRICT LOT 159, COMOX DISTRICT, PLAN 31655	1978 9th Street East	001-146-033
LOT 2, DISTRICT LOT 159, COMOX DISTRICT, PLAN 30920	678 Evergreen Avenue	001-196-103
LOT 1, DISTRICT LOT 159, COMOX DISTRICT, PLAN VIP54503	1019 Arrowsmith Avenue	017-828-503
LOT 2, SECTION 15, COMOX DISTRICT, PLAN 36414	1880 6th Street East	000-389-064
LOT 21, SECTION 15, COMOX DISTRICT, PLAN 36414	529 Washington Crescent	000-045-306
LOT 34, DISTRICT LOT 159, COMOX DISTRICT, PLAN 31655	970 Mantle Drive	001-146-343
LOT 16, DISTRICT LOT 159, COMOX DISTRICT, PLAN VIP59686	1154 Elkhorn Place	018-917-917
LOT Q DISTRICT LOT 159 COMOX DISTRICT PLAN VIP65231	955 Brooks Place	023-747-927
LOT 9, SECTION 15, COMOX DISTRICT, PLAN VIP55365	536 Hobson Place	017-989-345
LOT 7, DISTRICT LOT 159, COMOX DISTRICT, PLAN VIP55319	1047 Malahat Drive	017-984-238
LOT B, SECTION 16, COMOX DISTRICT, PLAN 21740	1525 Dingwall Road	003-448-061
LOT H DISTRICT LOT 159 COMOX DISTRICT PLAN VIP65231	946 Brooks Place	023-747-838
LOT 13, SECTION 15, COMOX DISTRICT, PLAN VIP55365	512 Hobson Place	017-989-388
LOT 39, SECTION 15, COMOX DISTRICT, PLAN 36414	573 Washington Crescent	000-389-439
LOT 1, SECTION 15, COMOX DISTRICT, PLAN 36414	1890 6th Street East	000-076-163
LOT 4, DISTRICT LOT 159, COMOX DISTRICT, PLAN 30920	1965 6th Street East	001-196-138
LOT 1, DISTRICT LOT 159, COMOX DISTRICT, PLAN 30920	606 Evergreen Avenue	001-196-090
LOT R DISTRICT LOT 159 COMOX DISTRICT PLAN VIP65231	956 Brooks Place	023-747-935
LOT 26, DISTRICT LOT 159, COMOX DISTRICT, PLAN 31655	1986 9th Street East	000-171-981
LOT G DISTRICT LOT 159 COMOX DISTRICT PLAN VIP65231	945 Brooks Place	023-747-820
LOT 33, SECTION 15, COMOX DISTRICT, PLAN 36414	536 Washington Crescent	000-389-374
LOT 5, DISTRICT LOT 159, COMOX DISTRICT, PLAN 30920	1977 6th Street East	001-196-359
LOT 15, DISTRICT LOT 159, COMOX DISTRICT, PLAN VIP59686	1126 Elkhorn Place	018-917-909

Legal Description	Address	PID
LOT 6, DISTRICT LOT 159, COMOX DISTRICT, PLAN VIP55319	1033 Malahat Drive	017-984-220
LOT 33, DISTRICT LOT 159, COMOX DISTRICT, PLAN 31655	964 Mantle Drive	001-146-301
LOT 11, DISTRICT LOT 159, COMOX DISTRICT, PLAN VIP55319	1067 Marble Place	017-984-271
LOT A, SECTION 16, COMOX DISTRICT, PLAN 21740	1531 Dingwall Road	003-449-238
LOT 20, SECTION 15, COMOX DISTRICT, PLAN 36414	533 Washington Crescent	000-389-269
LOT 20 DISTRICT LOT 159 COMOX DISTRICT PLAN VIP63742	978 Malahat Drive	023-493-721
LOT 19 DISTRICT LOT 159 COMOX DISTRICT PLAN VIP63742	970 Malahat Drive	023-493-712
LOT 27 DISTRICT LOT 159 COMOX DISTRICT PLAN 31655	2000 9th Street East	000-928-071
LOT 4, DISTRICT LOT 159, COMOX DISTRICT, PLAN 32279	597 Evergreen Avenue	001-076-990
LOT 7, SECTION 15, COMOX DISTRICT, PLAN 36414	586 Washington Crescent	000-389-137
LOT 12, SECTION 15, COMOX DISTRICT, PLAN VIP55365	518 Hobson Place	017-989-370
LOT 32, DISTRICT LOT 159, COMOX DISTRICT, PLAN 31655	1011 Arrowsmith Avenue	001-146-271
LOT 18 DISTRICT LOT 159 COMOX DISTRICT PLAN VIP63742	962 Malahat Drive	023-493-704
LOT 2, DISTRICT LOT 159, COMOX DISTRICT, PLAN VIP54503	1020 Arrowsmith Avenue	017-828-511
LOT 14, DISTRICT LOT 159, COMOX DISTRICT, PLAN VIP55319	1053 Marble Place	017-984-301
LOT 29, DISTRICT LOT 159, COMOX DISTRICT, PLAN VIP59686	1067 Elkhorn Avenue	018-918-042
LOT 13, DISTRICT LOT 159, COMOX DISTRICT, PLAN VIP57268	1049 McBride Place	018-411-509
LOT 38, SECTION 15, COMOX DISTRICT, PLAN 36414	567 Washington Crescent	000-389-421
LOT 34, SECTION 15, COMOX DISTRICT, PLAN 36414	542 Washington Crescent	000-389-382
LOT A, SECTION 17, COMOX DISTRICT, PLAN 18568	4645 McQuillan Road	003-753-212
LOT 14, DISTRICT LOT 159, COMOX DISTRICT, PLAN VIP57268	1037 McBride Place	018-411-517
LOT A DISTRICT LOT 159 COMOX DISTRICT PLAN VIP65231	939 Brooks Place	023-747-765
LOT 17 DISTRICT LOT 159 COMOX DISTRICT PLAN VIP63742	954 Malahat Drive	023-493-691
LOT 28, DISTRICT LOT 159, COMOX DISTRICT, PLAN 31655	2034 9th Street East	001-146-068
LOT 19, SECTION 15, COMOX DISTRICT, PLAN 36414	537 Washington Crescent	000-389-251
LOT 3, DISTRICT LOT 159, COMOX DISTRICT, PLAN VIP54503	1012 Arrowsmith Avenue	017-828-520
LOT 12, DISTRICT LOT 159, COMOX DISTRICT, PLAN VIP57268	1061 McBride Place	018-411-495
LOT 8, SECTION 15, COMOX DISTRICT, PLAN 36414	582 Washington Crescent	000-389-145
LOT B DISTRICT LOT 159 COMOX DISTRICT PLAN VIP65231	940 Brooks Place	023-747-773
LOT 29, DISTRICT LOT 159, COMOX DISTRICT, PLAN 31655	2056 9th Street East	001-146-106
LOT 3 DISTRICT LOT 159 COMOX DISTRICT PLAN 32279	475 Evergreen Avenue	001-076-973
LOT 30, DISTRICT LOT 159, COMOX DISTRICT, PLAN VIP59686	1023 Elkhorn Avenue	018-918-051
LOT 37, SECTION 15, COMOX DISTRICT, PLAN 36414	561 Washington Crescent	000-389-412
LOT 12, DISTRICT LOT 159, COMOX DISTRICT, PLAN VIP55319	1063 Marble Place	017-984-289
LOT 13, DISTRICT LOT 159, COMOX DISTRICT, PLAN VIP55319	1057 Marble Place	017-984-297
LOT 15, DISTRICT LOT 159, COMOX DISTRICT, PLAN VIP57268	1025 McBride Place	018-411-525
LOT 14, DISTRICT LOT 159, COMOX DISTRICT, PLAN VIP59686	1076 Elkhorn Avenue	018-917-895
LOT 9, DISTRICT LOT 159, COMOX DISTRICT, PLAN 30920	590 Evergreen Avenue	001-196-171
LOT 30, DISTRICT LOT 159, COMOX DISTRICT, PLAN 31655	2080 9th Street East	001-146-157
LOT C DISTRICT LOT 159 COMOX DISTRICT PLAN VIP65231	941 Brooks Place	023-747-781
LOT 11, SECTION 15, COMOX DISTRICT, PLAN VIP55365	524 Hobson Place	017-989-361
LOT 10, SECTION 15, COMOX DISTRICT, PLAN VIP55365	530 Hobson Place	017-989-353
LOT 18, SECTION 15, COMOX DISTRICT, PLAN 36414	541 Washington Crescent	000-026-433

Legal Description	Address	PID
LOT 31, DISTRICT LOT 159, COMOX DISTRICT, PLAN VIP59686	1001 Elkhorn Avenue	018-918-069
LOT 4, DISTRICT LOT 159, COMOX DISTRICT, PLAN VIP54503	1004 Arrowsmith Avenue	017-828-538
LOT 16 DISTRICT LOT 159 COMOX DISTRICT PLAN VIP63742	938 Malahat Drive	023-493-682
LOT 9, SECTION 15, COMOX DISTRICT, PLAN 36414	578 Washington Crescent	000-389-153
LOT 8, DISTRICT LOT 159, COMOX DISTRICT, PLAN 30920	1950 6th Street East	001-196-162
LOT 35, SECTION 15, COMOX DISTRICT, PLAN 36414	548 Washington Crescent	000-389-391
LOT 16 DISTRICT LOT 159 COMOX DISTRICT PLAN VIP57268	1013 McBride Place	018-411-533
LOT 36 SECTION 15 COMOX DISTRICT PLAN 36414	553 Washington Crescent	000-389-404
LOT 1 DISTRICT LOT 159 COMOX DISTRICT PLAN VIP63742	981 Malahat Drive	023-493-534
LOT 2, DISTRICT LOT 159, COMOX DISTRICT, PLAN 32279	465 Evergreen Avenue	001-076-965
LOT 31, DISTRICT LOT 159, COMOX DISTRICT, PLAN 31655	995 Arrowsmith Avenue	001-146-254
LOT 13, DISTRICT LOT 159, COMOX DISTRICT, PLAN VIP59686	1050 Elkhorn Avenue	018-917-887
LOT E DISTRICT LOT 159 COMOX DISTRICT PLAN VIP65231	943 Brooks Place	023-747-803
LOT 2 DISTRICT LOT 159 COMOX DISTRICT PLAN VIP63742	973 Malahat Drive	023-493-542
LOT 7, DISTRICT LOT 159, COMOX DISTRICT, PLAN 30920	1960 6th Street East	001-196-154
LOT 32, DISTRICT LOT 159, COMOX DISTRICT, PLAN VIP59686	981 Elkhorn Avenue	018-918-077
LOT 11, DISTRICT LOT 159, COMOX DISTRICT, PLAN VIP57268	1073 McBride Place	018-411-487
LOT 15 DISTRICT LOT 159 COMOX DISTRICT PLAN VIP63742	930 Malahat Drive	023-493-674
LOT 3 DISTRICT LOT 159 COMOX DISTRICT PLAN VIP63742	967 Malahat Drive	023-493-551
LOT 6, DISTRICT LOT 159, COMOX DISTRICT, PLAN 30920	1970 6th Street East	001-196-146
LOT 4 DISTRICT LOT 159 COMOX DISTRICT PLAN VIP63742	959 Malahat Drive	023-493-569
LOT 10, SECTION 15, COMOX DISTRICT, PLAN 36414	574 Washington Crescent	000-348-759
LOT 17, DISTRICT LOT 159, COMOX DISTRICT, PLAN VIP57268	1001 McBride Place	018-411-541
LOT 10, DISTRICT LOT 159, COMOX DISTRICT, PLAN 30920	500 Evergreen Avenue	001-059-505
LOT 5 DISTRICT LOT 159 COMOX DISTRICT PLAN VIP63742	953 Malahat Drive	023-493-577
LOT 33, DISTRICT LOT 159, COMOX DISTRICT, PLAN VIP59686	967 Elkhorn Avenue	018-918-085
LOT D DISTRICT LOT 159 COMOX DISTRICT PLAN VIP65231	942 Brooks Place	023-747-790
LOT 14 DISTRICT LOT 159 COMOX DISTRICT PLAN VIP63742	924 Malahat Drive	023-493-666
LOT 12, DISTRICT LOT 159, COMOX DISTRICT, PLAN VIP59686	1024 Elkhorn Avenue	018-917-879
LOT 17, SECTION 15, COMOX DISTRICT, PLAN 36414	545 Washington Crescent	000-389-234
LOT 10, DISTRICT LOT 159, COMOX DISTRICT, PLAN VIP57268	1085 McBride Place	018-411-479
LOT 11, DISTRICT LOT 159, COMOX DISTRICT, PLAN 30920	480 Evergreen Place	001-196-197
LOT 6 DISTRICT LOT 159 COMOX DISTRICT PLAN VIP63742	945 Malahat Drive	023-493-585
LOT 5, DISTRICT LOT 159, COMOX DISTRICT, PLAN VIP54503	2112 9th Street East	017-828-546
LOT 34, DISTRICT LOT 159, COMOX DISTRICT, PLAN VIP59686	951 Elkhorn Avenue	018-918-093
LOT 1, DISTRICT LOT 159, COMOX DISTRICT, PLAN 32279	395 Evergreen Avenue	001-076-957
LOT 13 DISTRICT LOT 159 COMOX DISTRICT PLAN VIP63742	916 Malahat Drive	023-493-658
LOT Q DISTRICT LOT 159 COMOX DISTRICT PLAN VIP73396	1030 Waddington Crescent	025-330-110
LOT P DISTRICT LOT 159 COMOX DISTRICT PLAN VIP73396	1020 Waddington Crescent	025-330-101
LOT 16, SECTION 15, COMOX DISTRICT, PLAN 36414	549 Washington Crescent	000-389-226
LOT 1 DISTRICT LOT 159 COMOX DISTRICT PLAN VIP57268	2138 9th Street East	018-411-380
LOT 7 DISTRICT LOT 159 COMOX DISTRICT PLAN VIP63742	937 Malahat Drive	023-493-593
LOT 12 DISTRICT LOT 159 COMOX DISTRICT PLAN VIP63742 EXCEPT THAT PART IN PLAN VIP67336	910 Malahat Drive	023-493-640

Legal Description	Address	PID
LOT 11, DISTRICT LOT 159, COMOX DISTRICT, PLAN VIP59686	984 Elkhorn Avenue	018-917-861
LOT O DISTRICT LOT 159 COMOX DISTRICT PLAN VIP73396	1010 Waddington Crescent	025-330-098
LOT 9, DISTRICT LOT 159, COMOX DISTRICT, PLAN VIP57268	1097 McBride Place	018-411-461
LOT A, PLAN VIP37749, SECTION 43, COMOX LAND DISTRICT	1791 Ryan Road	001-034-570
LOT 35, DISTRICT LOT 159, COMOX DISTRICT, PLAN VIP59686	935 Elkhorn Avenue	018-918-107
LOT N DISTRICT LOT 159 COMOX DISTRICT PLAN VIP73396	1000 Waddington Crescent	025-330-080
LOT 15, DISTRICT LOT 159, COMOX DISTRICT, PLAN 30920	400 Evergreen Place	001-196-227
LOT M DISTRICT LOT 159 COMOX DISTRICT PLAN VIP73396	990 Waddington Crescent	025-330-071
LOT 2, DISTRICT LOT 159, COMOX DISTRICT, PLAN VIP57268	2164 9th Street East	018-411-398
LOT 1, DISTRICT LOT 159, COMOX DISTRICT, PLAN 33296	385 Evergreen Avenue	000-235-474
LOT 8 DISTRICT LOT 159 COMOX DISTRICT PLAN VIP63742	931 Malahat Drive	023-493-607
LOT 10, DISTRICT LOT 159, COMOX DISTRICT, PLAN VIP59686	968 Elkhorn Avenue	018-917-852
LOT 15, SECTION 15, COMOX DISTRICT, PLAN 36414	554 Washington Crescent	000-389-200
LOT 12, DISTRICT LOT 159, COMOX DISTRICT, PLAN 30920	460 Evergreen Place	000-587-737
LOT 12, SECTION 15, COMOX DISTRICT, PLAN 36414	566 Washington Crescent	000-389-170
LOT 8, DISTRICT LOT 159, COMOX DISTRICT, PLAN VIP57268	2275 9th Street East	018-411-452
LOT 12 DISTRICT LOT 159 COMOX DISTRICT PLAN VIP72508	980 Waddington Crescent	025-086-481
LOT 3, DISTRICT LOT 159, COMOX DISTRICT, PLAN VIP57268	2190 9th Street East	018-411-401
LOT 9 DISTRICT LOT 159 COMOX DISTRICT PLAN VIP63742	923 Malahat Drive	023-493-615
LOT 9 DISTRICT LOT 159 COMOX DISTRICT PLAN VIP59686	952 Elkhorn Avenue	018-917-844
LOT 36, DISTRICT LOT 159, COMOX DISTRICT, PLAN VIP59686	919 Elkhorn Avenue	018-918-115
LOT 16, DISTRICT LOT 159, COMOX DISTRICT, PLAN 30920	380 Evergreen Avenue	001-196-235
LOT A DISTRICT LOT 159 COMOX DISTRICT PLAN VIP73396	1045 Waddington Crescent	025-329-944
LOT 2, DISTRICT LOT 159, COMOX DISTRICT, PLAN 33296	365 Evergreen Avenue	000-235-482
LOT 11 DISTRICT LOT 159 COMOX DISTRICT PLAN VIP72508	970 Waddington Crescent	025-086-472
LOT 4, DISTRICT LOT 159, COMOX DISTRICT, PLAN VIP57268	2216 9th Street East	018-411-410
LOT B DISTRICT LOT 159 COMOX DISTRICT PLAN VIP73396	1002 Jutland Place	025-329-961
LOT 10 DISTRICT LOT 159 COMOX DISTRICT PLAN VIP63742	915 Malahat Drive	023-493-623
LOT 8, DISTRICT LOT 159, COMOX DISTRICT, PLAN VIP59686	936 Elkhorn Avenue	018-917-836
LOT 3, DISTRICT LOT 159, COMOX DISTRICT, PLAN 33296	345 Evergreen Avenue	000-235-504
LOT 10 DISTRICT LOT 159 COMOX DISTRICT PLAN VIP72508	960 Waddington Crescent	025-086-464
LOT 14, SECTION 15, COMOX DISTRICT, PLAN 36414	558 Washington Crescent	000-389-196
LOT 13, SECTION 15, COMOX DISTRICT, PLAN 36414	562 Washington Crescent	000-389-188
LOT 5, DISTRICT LOT 159, COMOX DISTRICT, PLAN VIP57268	2242 9th Street East	018-411-428
LOT 11 DISTRICT LOT 159 COMOX DISTRICT PLAN VIP63742 EXCEPT THAT PART IN PLAN VIP67336	909 Malahat Drive	023-493-631
LOT 17, DISTRICT LOT 159, COMOX DISTRICT, PLAN 30920	1961 4th Street East	001-196-243
LOT 9 DISTRICT LOT 159 COMOX DISTRICT PLAN VIP72508	950 Waddington Crescent	025-086-456
LOT C DISTRICT LOT 159 COMOX DISTRICT PLAN VIP73396	1003 Jutland Place	025-329-979
LOT 7, DISTRICT LOT 159, COMOX DISTRICT, PLAN VIP59686	2355 9th Street East	018-917-828
LOT I DISTRICT LOT 159 COMOX DISTRICT PLAN VIP73396	1009 Waddington Crescent	025-330-039
LOT 6, DISTRICT LOT 159, COMOX DISTRICT, PLAN VIP57268	2268 9th Street East	018-411-436

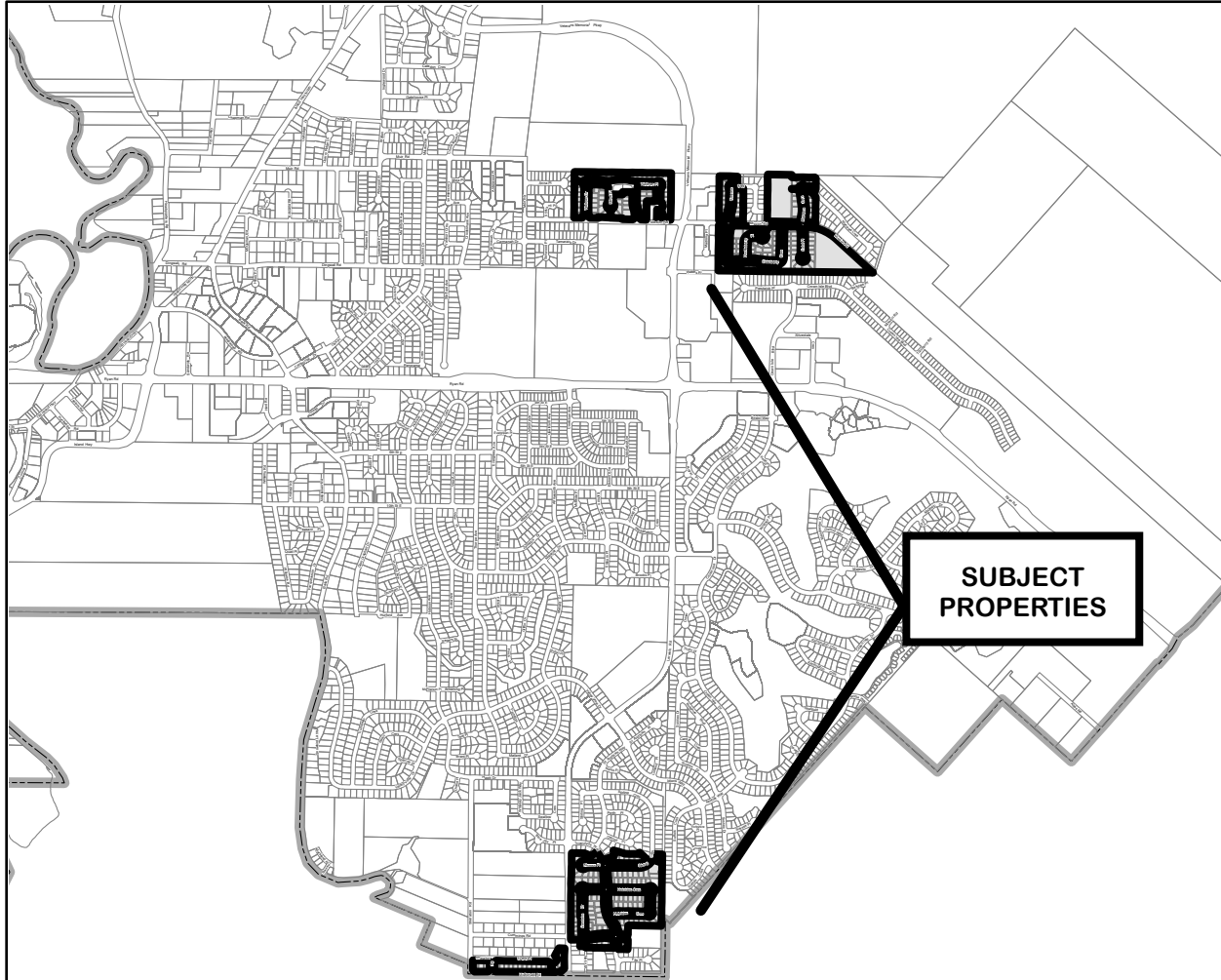
Legal Description	Address	PID
LOT J DISTRICT LOT 159 COMOX DISTRICT PLAN VIP73396	999 Waddington Crescent	025-330-047
LOT 14 DISTRICT LOT 159 COMOX DISTRICT PLAN 30920	420 Evergreen Place	001-196-219
LOT K DISTRICT LOT 159 COMOX DISTRICT PLAN VIP73396	987 Waddington Crescent	025-330-055
LOT 6 DISTRICT LOT 159 COMOX DISTRICT PLAN VIP59686	2379 9th Street East	018-917-810
LOT 7, DISTRICT LOT 159, COMOX DISTRICT, PLAN VIP57268	2294 9th Street East	018-411-444
LOT L DISTRICT LOT 159 COMOX DISTRICT PLAN VIP73396	975 Waddington Crescent	025-330-063
LOT 4, DISTRICT LOT 159, COMOX DISTRICT, PLAN 33296	325 Evergreen Avenue	000-235-512
LOT 13, DISTRICT LOT 159, COMOX DISTRICT, PLAN 30920	440 Evergreen Place	001-196-201
LOT 18, DISTRICT LOT 159, COMOX DISTRICT, PLAN 30920	1971 4th Street East	001-196-251
LOT 1, DISTRICT LOT 159, COMOX DISTRICT, PLAN VIP59686	2316 9th Street East	018-917-763
LOT 5, DISTRICT LOT 159, COMOX DISTRICT, PLAN VIP59686	2403 9th Street East	018-917-801
LOT D DISTRICT LOT 159 COMOX DISTRICT PLAN VIP73396	1004 Jutland Place	025-329-987
LOT 37, DISTRICT LOT 159, COMOX DISTRICT, PLAN VIP59686	2415 9th Street East	018-918-123
LOT 13 DISTRICT LOT 159 COMOX DISTRICT PLAN VIP72508	963 Waddington Crescent	025-086-499
LOT 38, DISTRICT LOT 159, COMOX DISTRICT, PLAN VIP59686	2417 9th Street East	018-918-131
LOT 8 DISTRICT LOT 159 COMOX DISTRICT PLAN VIP72508	940 Waddington Crescent	025-086-448
LOT 2, DISTRICT LOT 159, COMOX DISTRICT, PLAN VIP59686	2338 9th Street East	018-917-771
LOT H DISTRICT LOT 159 COMOX DISTRICT PLAN VIP73396	1008 Jutland Place	025-330-021
LOT B DISTRICT LOT 159 COMOX DISTRICT PLAN VIP64156	1962 4th Street East	023-555-297
LOT 1, DISTRICT LOT 159, COMOX DISTRICT, PLAN 28763 EXCEPT PART IN PLAN 33296	305 Evergreen Avenue	001-728-571
LOT 19 DISTRICT LOT 159 COMOX DISTRICT PLAN VIP70550	2439 9th Street East	024-743-526
LOT 14 DISTRICT LOT 159 COMOX DISTRICT PLAN VIP72508	907 Waddington Crescent	025-086-502
LOT 7 DISTRICT LOT 159 COMOX DISTRICT PLAN VIP72508	930 Waddington Crescent	025-086-430
LOT A DISTRICT LOT 159 COMOX DISTRICT PLAN VIP64156	358 Evergreen Avenue	023-555-271
LOT 3, DISTRICT LOT 159, COMOX DISTRICT, PLAN VIP59686	897 Elkhorn Avenue	018-917-780
LOT E DISTRICT LOT 159 COMOX DISTRICT PLAN VIP73396	1005 Jutland Place	025-329-995
LOT 19, DISTRICT LOT 159, COMOX DISTRICT, PLAN 30920	1977 4th Street East	001-196-260
LOT 18 DISTRICT LOT 159 COMOX DISTRICT PLAN VIP70550	2455 9th Street East	024-743-518
LOT 15 DISTRICT LOT 159 COMOX DISTRICT PLAN VIP72508	897 Waddington Crescent	025-086-511
LOT 6 DISTRICT LOT 159 COMOX DISTRICT PLAN VIP72508	920 Waddington Crescent	025-086-421
LOT 17 DISTRICT LOT 159 COMOX DISTRICT PLAN VIP70550	2471 9th Street East	024-743-500
LOT 4, DISTRICT LOT 159, COMOX DISTRICT, PLAN VIP59686	898 Elkhorn Avenue	018-917-798
LOT G DISTRICT LOT 159 COMOX DISTRICT PLAN VIP73396	1007 Jutland Place	025-330-012
LOT 22, DISTRICT LOT 159, COMOX DISTRICT, PLAN 30920	1974 4th Street East	001-196-286
LOT 16 DISTRICT LOT 159 COMOX DISTRICT PLAN VIP72508	887 Waddington Crescent	025-086-529
LOT F DISTRICT LOT 159 COMOX DISTRICT PLAN VIP73396	1006 Jutland Place	025-330-004
LOT 5 DISTRICT LOT 159 COMOX DISTRICT PLAN VIP72508	910 Waddington Crescent	025-086-413
LOT 16 DISTRICT LOT 159 COMOX DISTRICT PLAN VIP70550	2487 9th Street East	024-743-496
LOT 1 DISTRICT LOT 159 COMOX DISTRICT PLAN VIP70550	2432 9th Street East	024-743-348
LOT 13, SECTION 43, COMOX DISTRICT, PLAN 29630	253 Stafford Avenue	001-363-310
LOT 15 DISTRICT LOT 159 COMOX DISTRICT PLAN VIP70550	2511 9th Street East	024-743-488
LOT 17 DISTRICT LOT 159 COMOX DISTRICT PLAN VIP72508	877 Waddington Crescent	025-086-537

Legal Description	Address	PID
LOT 2 DISTRICT LOT 159 COMOX DISTRICT PLAN VIP70550	2448 9th Street East	024-743-356
LOT 4 DISTRICT LOT 159 COMOX DISTRICT PLAN VIP72508	900 Waddington Crescent	025-086-405
LOT 23 DISTRICT LOT 159 COMOX DISTRICT PLAN 30920	1986 4th Street East	001-196-308
LOT 12 SECTION 43 COMOX DISTRICT PLAN 29630	243 Stafford Avenue	001-363-301
LOT 3 DISTRICT LOT 159 COMOX DISTRICT PLAN VIP70550	2464 9th Street East	024-743-364
LOT 14 DISTRICT LOT 159 COMOX DISTRICT PLAN VIP70550	2529 9th Street East	024-743-470
LOT 18 DISTRICT LOT 159 COMOX DISTRICT PLAN VIP72508	867 Waddington Crescent	025-086-545
LOT 3 DISTRICT LOT 159 COMOX DISTRICT PLAN VIP72508	890 Waddington Crescent	025-086-391
LOT 4 DISTRICT LOT 159 COMOX DISTRICT PLAN VIP70550	2480 9th Street East	024-743-372
LOT 11, SECTION 43, COMOX DISTRICT, PLAN 29630	231 Stafford Avenue	001-363-280
LOT 13 DISTRICT LOT 159 COMOX DISTRICT PLAN VIP70550	2555 9th Street East	024-743-461
LOT 5 DISTRICT LOT 159 COMOX DISTRICT PLAN VIP70550	2496 9th Street East	024-743-381
LOT 2 DISTRICT LOT 159 COMOX DISTRICT PLAN VIP72508	880 Waddington Crescent	025-086-383
LOT 26, SECTION 43, COMOX DISTRICT, PLAN 29630	256 Stafford Avenue	001-363-441
LOT 6, SECTION 16, COMOX DISTRICT, PLAN 27560	346 Rees Road	002-136-171
LOT 6 DISTRICT LOT 159 COMOX DISTRICT PLAN VIP70550	2512 9th Street East	024-743-399
LOT 10, SECTION 43, COMOX DISTRICT, PLAN 29630	219 Stafford Avenue	001-363-271
LOT 7, SECTION 16, COMOX DISTRICT, PLAN 27560	356 Rees Road	002-136-317
LOT 1, SECTION 17, COMOX DISTRICT, PLAN 10867	1610 Dingwall Road	005-081-530
LOT 8, SECTION 16, COMOX DISTRICT, PLAN 27560	350 Rees Road	000-652-636
LOT 1 DISTRICT LOT 159 COMOX DISTRICT PLAN VIP72508	870 Waddington Crescent	025-086-359
LOT 6, SECTION 16, COMOX DISTRICT, PLAN 26538	1765 McLaughlin Drive	002-039-591
LOT 25, SECTION 43, COMOX DISTRICT, PLAN 29630	248 Stafford Avenue	001-363-433
LOT 7 DISTRICT LOT 159 COMOX DISTRICT PLAN VIP70550	2528 9th Street East	024-743-402
LOT 9, SECTION 43, COMOX DISTRICT, PLAN 29630	203 Stafford Avenue	001-084-437
LOT 8 DISTRICT LOT 159 COMOX DISTRICT PLAN VIP70550	2544 9th Street East	024-743-411
LOT 12 DISTRICT LOT 159 COMOX DISTRICT PLAN VIP70550	860 Waddington Crescent	024-743-453
LOT 24, SECTION 43, COMOX DISTRICT, PLAN 29630	238 Stafford Avenue	001-363-425
LOT 2, SECTION 17, COMOX DISTRICT, PLAN 10867	4641 Western Road	002-421-216
LOT 1 SECTION 17 COMOX DISTRICT PLAN 41128	4636 Western Road	000-479-039
LOT 9 DISTRICT LOT 159 COMOX DISTRICT PLAN VIP70550	2560 9th Street East	024-743-429
LOT 23, SECTION 43, COMOX DISTRICT, PLAN 29630	222 Stafford Avenue	000-586-901
LOT 11 DISTRICT LOT 159 COMOX DISTRICT PLAN VIP70550	850 Waddington Crescent	024-743-445
LOT 8, SECTION 43, COMOX DISTRICT, PLAN 29630	197 Stafford Avenue	000-587-001
LOT 3, SECTION 17, COMOX DISTRICT, PLAN 10867	4647 Western Road	005-081-556
LOT 10 DISTRICT LOT 159 COMOX DISTRICT PLAN VIP70550	2576 9th Street East	024-743-437
LOT 22 SECTION 43 COMOX DISTRICT PLAN 29630	208 Stafford Avenue	001-363-417
LOT A, SECTION 17, COMOX DISTRICT, PLAN 15991	4642 Western Road	003-979-148
LOT 7, SECTION 43, COMOX DISTRICT, PLAN 29630	183 Stafford Avenue	001-363-263
LOT 5 SECTION 16 COMOX DISTRICT PLAN 27560	329 Rees Road	002-136-074
LOT 21, SECTION 43, COMOX DISTRICT, PLAN 29630	200 Stafford Avenue	001-363-409
LOT 4, SECTION 17, COMOX DISTRICT, PLAN 10867	4655 Western Road	005-081-602
LOT 6, SECTION 43, COMOX DISTRICT, PLAN 29630	169 Stafford Avenue	001-363-247
LOT 20, SECTION 43, COMOX DISTRICT, PLAN 29630	196 Stafford Avenue	001-363-395
LOT 5, SECTION 43, COMOX DISTRICT, PLAN 29630	155 Stafford Avenue	001-363-239
LOT 19, SECTION 43, COMOX DISTRICT, PLAN 29630	178 Stafford Avenue	001-363-387
LOT 2, SECTION 17, COMOX DISTRICT, PLAN 34318, EXCEPT THAT PART IN PLAN 41128	4654 Western Road	000-282-651
LOT 4, SECTION 43, COMOX DISTRICT, PLAN 29630	139 Stafford Avenue	000-555-819
LOT 18, SECTION 43, COMOX DISTRICT, PLAN 29630	164 Stafford Avenue	001-363-379
LOT 3, SECTION 43, COMOX DISTRICT, PLAN 29630	123 Stafford Avenue	000-033-421
LOT 17, SECTION 43, COMOX DISTRICT, PLAN 29630	146 Stafford Avenue	001-363-361
LOT A SECTION 17 COMOX DISTRICT PLAN VIP78808	4665 Western Road	026-281-228
LOT 1, SECTION 43, COMOX DISTRICT, PLAN 29630	1757 Dingwall Road	001-363-221
LOT 2, SECTION 43, COMOX DISTRICT, PLAN 29630	1813 Dingwall Road	000-165-689

Legal Description	Address	PID
LOT 16, SECTION 43, COMOX DISTRICT, PLAN 29630	132 Stafford Avenue	001-363-344
STRATA LOT 9 SECTION 17 COMOX DISTRICT STRATA PLAN EPS1930 TOGETHER WITH AN INTEREST IN THE COMMON PROPERTY IN PROPORTION TO THE UNIT ENTITLEMENT OF THE STRATA LOT AS SHOWN ON FORM V	109 - 2883 Muir Road	029-326-923
STRATA LOT 8 SECTION 17 COMOX DISTRICT STRATA PLAN EPS1930 TOGETHER WITH AN INTEREST IN THE COMMON PROPERTY IN PROPORTION TO THE UNIT ENTITLEMENT OF THE STRATA LOT AS SHOWN ON FORM V	108 - 2883 Muir Road	029-326-915
LOT 15, SECTION 43, COMOX DISTRICT, PLAN 29630	120 Stafford Avenue	001-363-336
LOT 14, SECTION 43, COMOX DISTRICT, PLAN 29630	108 Stafford Avenue	001-363-328
STRATA LOT 7 SECTION 17 COMOX DISTRICT STRATA PLAN EPS1930 TOGETHER WITH AN INTEREST IN THE COMMON PROPERTY IN PROPORTION TO THE UNIT ENTITLEMENT OF THE STRATA LOT AS SHOWN ON FORM V	107 - 2883 Muir Road	029-326-907
STRATA LOT 6 SECTION 17 COMOX DISTRICT STRATA PLAN EPS1930 TOGETHER WITH AN INTEREST IN THE COMMON PROPERTY IN PROPORTION TO THE UNIT ENTITLEMENT OF THE STRATA LOT AS SHOWN ON FORM V	106 - 2883 Muir Road	029-326-893
STRATA LOT 5 SECTION 17 COMOX DISTRICT STRATA PLAN EPS1930 TOGETHER WITH AN INTEREST IN THE COMMON PROPERTY IN PROPORTION TO THE UNIT ENTITLEMENT OF THE STRATA LOT AS SHOWN ON FORM V	105 - 2883 Muir Road	029-326-885
STRATA LOT 4 SECTION 17 COMOX DISTRICT STRATA PLAN EPS1930 TOGETHER WITH AN INTEREST IN THE COMMON PROPERTY IN PROPORTION TO THE UNIT ENTITLEMENT OF THE STRATA LOT AS SHOWN ON FORM V	104 - 2883 Muir Road	029-326-877
STRATA LOT 3 SECTION 17 COMOX DISTRICT STRATA PLAN EPS1930 TOGETHER WITH AN INTEREST IN THE COMMON PROPERTY IN PROPORTION TO THE UNIT ENTITLEMENT OF THE STRATA LOT AS SHOWN ON FORM V	103 - 2883 Muir Road	029-326-869
	Common Property	
STRATA LOT 2 SECTION 17 COMOX DISTRICT STRATA PLAN EPS1930 TOGETHER WITH AN INTEREST IN THE COMMON PROPERTY IN PROPORTION TO THE UNIT ENTITLEMENT OF THE STRATA LOT AS SHOWN ON FORM V	102 - 2883 Muir Road	029-326-851
STRATA LOT 1 SECTION 17 COMOX DISTRICT STRATA PLAN EPS1930 TOGETHER WITH AN INTEREST IN THE COMMON PROPERTY IN PROPORTION TO THE UNIT ENTITLEMENT OF THE STRATA LOT AS SHOWN ON FORM V	2883 Muir Road	029-326-842
LOT 22, SECTION 17, COMOX DISTRICT, PLAN 51032	330 Carmanah Drive	016-453-514
LOT 21, SECTION 17, COMOX DISTRICT, PLAN 51032	320 Carmanah Drive	016-453-506
LOT 23 SECTION 17 COMOX DISTRICT PLAN 51032	331 Carmanah Drive	016-453-531
LOT 20, SECTION 17, COMOX DISTRICT, PLAN 51032	310 Carmanah Drive	016-453-476
LOT 24, SECTION 17, COMOX DISTRICT, PLAN 51032	321 Carmanah Drive	016-453-549
LOT 19, SECTION 17, COMOX DISTRICT, PLAN 51032	300 Carmanah Drive	016-453-468
LOT 25, SECTION 17, COMOX DISTRICT, PLAN 51032	311 Carmanah Drive	016-453-557
LOT 18, SECTION 17, COMOX DISTRICT, PLAN 51032	200 Carmanah Drive	016-453-450
LOT 26, SECTION 17, COMOX DISTRICT, PLAN 51032	301 Carmanah Drive	016-453-565
LOT 17, SECTION 17, COMOX DISTRICT, PLAN 51032	210 Carmanah Drive	016-453-433
SECTION 43 COMOX DISTRICT EXCEPT PLANS 2963 37749 40188 AND 2117RW	1103	000-043-150

Legal Description	Address	PID
LOT 27, SECTION 17, COMOX DISTRICT, PLAN 51032	161 Carmanah Drive	016-453-581
LOT 28 SECTION 17 COMOX DISTRICT PLAN 51032	141 Carmanah Drive	016-453-590
LOT 16, SECTION 17, COMOX DISTRICT, PLAN 51032	220 Carmanah Drive	016-453-425
LOT 9, SECTION 17, COMOX DISTRICT, PLAN 51032	211 Carmanah Drive	016-453-344
LOT 13 SECTION 19 COMOX DISTRICT PLAN VIP81643	2855 Bryden Place	026-802-643
LOT 29, SECTION 17, COMOX DISTRICT, PLAN 51032	121 Carmanah Drive	016-453-611
LOT 14 SECTION 19 COMOX DISTRICT PLAN VIP81643	2856 Muir Road	026-802-651
LOT 30, SECTION 17, COMOX DISTRICT, PLAN 51032	101 Carmanah Drive	016-453-638
LOT 15 SECTION 17 COMOX DISTRICT PLAN 51032	230 Carmanah Drive	016-453-417
LOT 10, SECTION 17, COMOX DISTRICT, PLAN 51032	221 Carmanah Drive	016-453-352
LOT 15 SECTION 19 COMOX DISTRICT PLAN VIP81643	2850 Muir Road	026-802-660
LOT 8, SECTION 17, COMOX DISTRICT, PLAN 51032	160 Carmanah Drive	016-453-336
LOT 15 DISTRICT LOT 236 COMOX DISTRICT PLAN VIP61892	4604 Sunwood Place	023-222-891
LOT 14 DISTRICT LOT 236 COMOX DISTRICT PLAN VIP61892	4603 Sunwood Place	023-222-883
LOT 7 SECTION 17 COMOX DISTRICT PLAN 51032	140 Carmanah Drive	016-453-328
LOT 16 SECTION 19 COMOX DISTRICT PLAN VIP81643	2846 Muir Road	026-802-678
LOT 16 DISTRICT LOT 236 COMOX DISTRICT PLAN VIP61892	4605 Sunwood Place	023-222-905
LOT 12 SECTION 19 COMOX DISTRICT PLAN VIP81643	2847 Bryden Place	026-802-635
LOT 6, SECTION 17, COMOX DISTRICT, PLAN 51032	120 Carmanah Drive	016-453-310
LOT 17 SECTION 19 COMOX DISTRICT PLAN VIP81643	2842 Muir Road	026-802-686
LOT 13 DISTRICT LOT 236 COMOX DISTRICT PLAN VIP61892	4602 Sunwood Place	023-222-875
LOT 11 SECTION 19 COMOX DISTRICT PLAN VIP81643	2845 Bryden Place	026-802-627
LOT 18 SECTION 19 COMOX DISTRICT PLAN VIP81643	2840 Muir Road	026-802-694
LOT 14, SECTION 17, COMOX DISTRICT, PLAN 51032	240 Carmanah Drive	016-453-409
LOT 5 SECTION 17 COMOX DISTRICT PLAN 51032	100 Carmanah Drive	016-453-301
LOT 10 SECTION 19 COMOX DISTRICT PLAN VIP81643	2843 Bryden Place	026-802-619
LOT 9 SECTION 19 COMOX DISTRICT PLAN VIP81643	2841 Bryden Place	026-802-601
LOT 17 DISTRICT LOT 236 COMOX DISTRICT PLAN VIP61892	4606 Sunwood Place	023-222-913
LOT 19 SECTION 19 COMOX DISTRICT PLAN VIP81643	2836 Muir Road	026-802-708
LOT 11, SECTION 17, COMOX DISTRICT, PLAN 51032	231 Carmanah Drive	016-453-361
LOT 20 SECTION 19 COMOX DISTRICT PLAN VIP81643	4723 McLaughlin Place	026-802-716
LOT 12 DISTRICT LOT 236 COMOX DISTRICT PLAN VIP61892	2053 Tamarack Drive	023-222-662
LOT 1 SECTION 19 COMOX DISTRICT PLAN VIP81643	2848 Bryden Place	026-802-520
LOT 4, SECTION 17, COMOX DISTRICT, PLAN 51032	4651 Muir Road	016-453-298
LOT 18 DISTRICT LOT 236 COMOX DISTRICT PLAN VIP61892	4607 Sunwood Place	023-222-921
LOT 8 SECTION 19 COMOX DISTRICT PLAN VIP81643	2839 Bryden Place	026-802-597
LOT 2 SECTION 19 COMOX DISTRICT PLAN VIP81643	2846 Bryden Place	026-802-538
LOT 21 SECTION 19 COMOX DISTRICT PLAN VIP81643	4729 McLaughlin Place	026-802-724
LOT 13, SECTION 17, COMOX DISTRICT, PLAN 51032	245 Carmanah Drive	016-453-395
LOT 3, SECTION 17, COMOX DISTRICT, PLAN 51032	4661 Muir Road	016-453-280
LOT 3 SECTION 19 COMOX DISTRICT PLAN VIP81643	2844 Bryden Place	026-802-546
LOT 19 DISTRICT LOT 236 COMOX DISTRICT PLAN VIP61892	2095 Tamarack Drive	023-222-930
LOT 22 SECTION 19 COMOX DISTRICT PLAN VIP81643	4735 McLaughlin Place	026-802-732
LOT 12, SECTION 17, COMOX DISTRICT, PLAN 51032	241 Carmanah Drive	016-453-387
LOT 33 SECTION 19 COMOX DISTRICT PLAN VIP81643	4724 McLaughlin Place	026-802-848
LOT 2, SECTION 17, COMOX DISTRICT, PLAN 51032	4671 Muir Road	016-453-271
LOT 10 DISTRICT LOT 236 COMOX DISTRICT PLAN VIP61892	2032 Tamarack Drive	023-222-638
LOT 20 DISTRICT LOT 236 COMOX DISTRICT PLAN VIP61892	2117 Tamarack Drive	023-222-948
LOT 4 SECTION 19 COMOX DISTRICT PLAN VIP81643	2842 Bryden Place	026-802-554
LOT 23 SECTION 19 COMOX DISTRICT PLAN VIP81643	4741 McLaughlin Place	026-802-741
LOT 1 DISTRICT LOT 236 COMOX DISTRICT PLAN VIP61892	2139 Tamarack Drive	023-222-018

Legal Description	Address	PID
LOT 24 SECTION 19 COMOX DISTRICT PLAN VIP81643	4747 McLauchlin Place	026-802-759
LOT 32 SECTION 19 COMOX DISTRICT PLAN VIP81643	4730 McLauchlin Place	026-802-830
LOT 7 SECTION 19 COMOX DISTRICT PLAN VIP81643	2837 Bryden Place	026-802-589
LOT 9 DISTRICT LOT 236 COMOX DISTRICT PLAN VIP61892	2054 Tamarack Drive	023-222-620
LOT 1, SECTION 17, COMOX DISTRICT, PLAN 51032	4681 Muir Road	016-453-263
LOT H OF LOT 236 COMOX DISTRICT PLAN VIP66165	2263 Tamarack Drive	023-931-752
LOT 5 SECTION 19 COMOX DISTRICT PLAN VIP81643	2840 Bryden Place	026-802-562
LOT G OF LOT 236 COMOX DISTRICT PLAN VIP66165	2266 Tamarack Drive	023-931-744
LOT 8 DISTRICT LOT 236 COMOX DISTRICT PLAN VIP61892	2076 Tamarack Drive	023-222-611
LOT 34 SECTION 19 COMOX DISTRICT PLAN VIP81643	4721 Cruickshank Place	026-802-856
LOT 31 SECTION 19 COMOX DISTRICT PLAN VIP81643	4736 McLauchlin Place	026-802-821
LOT I OF LOT 236 COMOX DISTRICT PLAN VIP66165	2261 Tamarack Drive	023-931-761
LOT F OF LOT 236 COMOX DISTRICT PLAN VIP66165	2264 Tamarack Drive	023-931-736
LOT 6 SECTION 19 COMOX DISTRICT PLAN VIP81643	2838 Bryden Place	026-802-571
LOT 25 SECTION 19 COMOX DISTRICT PLAN VIP81643	4753 McLauchlin Place	026-802-767
LOT 7 DISTRICT LOT 236 COMOX DISTRICT PLAN VIP61892	2098 Tamarack Drive	023-222-603
LOT 30 SECTION 19 COMOX DISTRICT PLAN VIP81643	4742 McLauchlin Place	026-802-813
LOT J OF LOT 236 COMOX DISTRICT PLAN VIP66165	2259 Tamarack Drive	023-931-779
LOT 2 DISTRICT LOT 236 COMOX DISTRICT PLAN VIP61892	2183 Tamarack Drive	023-222-204
LOT 35 SECTION 19 COMOX DISTRICT PLAN VIP81643	4725 Cruickshank Place	026-802-864
LOT E OF LOT 236 COMOX DISTRICT PLAN VIP66165	2262 Tamarack Drive	023-931-728
LOT 6 DISTRICT LOT 236 COMOX DISTRICT PLAN VIP61892	2120 Tamarack Drive	023-222-590
LOT 8 DISTRICT LOT 236 COMOX DISTRICT PLAN VIP65780	2203 Tamarack Drive	023-865-091
LOT 29 SECTION 19 COMOX DISTRICT PLAN VIP81643	4748 McLauchlin Place	026-802-805
LOT A DISTRICT LOT 236 COMOX DISTRICT PLAN VIP70271	2136 Tamarack Drive	024-716-847
LOT 7 DISTRICT LOT 236 COMOX DISTRICT PLAN VIP65780	2217 Tamarack Drive	023-865-083
LOT 26 SECTION 19 COMOX DISTRICT PLAN VIP81643	4759 McLauchlin Place	026-802-775
LOT K OF LOT 236 COMOX DISTRICT PLAN VIP66165	2231 Tamarack Drive	023-931-787
LOT D OF LOT 236 COMOX DISTRICT PLAN VIP66165	2260 Tamarack Drive	023-931-710
LOT B DISTRICT LOT 236 COMOX DISTRICT PLAN VIP70271	2152 Tamarack Drive	024-716-855
LOT 49 SECTION 19 COMOX DISTRICT PLAN VIP81643	4722 Cruickshank Place	026-803-003
LOT 38 SECTION 19 COMOX DISTRICT PLAN VIP81643	4761 Cruickshank Place	026-802-899
LOT 37 SECTION 19 COMOX DISTRICT PLAN VIP81643	4757 Cruickshank Place	026-802-881
LOT C DISTRICT LOT 236 COMOX DISTRICT PLAN VIP70271	2170 Tamarack Drive	024-716-863
LOT C OF LOT 236 COMOX DISTRICT PLAN VIP66165	2258 Tamarack Drive	023-931-701
LOT 48 SECTION 19 COMOX DISTRICT PLAN VIP81643	4726 Cruickshank Place	026-802-996
LOT 36 SECTION 19 COMOX DISTRICT PLAN VIP81643	4753 Cruickshank Place	026-802-872
LOT D DISTRICT LOT 236 COMOX DISTRICT PLAN VIP70271	2186 Tamarack Drive	024-716-871
LOT 27 SECTION 19 COMOX DISTRICT PLAN VIP81643	4760 McLauchlin Place	026-802-783
LOT 28 SECTION 19 COMOX DISTRICT PLAN VIP81643	4754 McLauchlin Place	026-802-791
LOT 39 SECTION 19 COMOX DISTRICT PLAN VIP81643	4762 Cruickshank Place	026-802-902
LOT B OF LOT 236 COMOX DISTRICT PLAN VIP66165	2256 Tamarack Drive	023-931-698
LOT 1 DISTRICT LOT 236 COMOX DISTRICT PLAN VIP65780	2202 Tamarack Drive	023-865-024
LOT 47 SECTION 19 COMOX DISTRICT PLAN VIP81643	4730 Cruickshank Place	026-802-988
LOT 2 DISTRICT LOT 236 COMOX DISTRICT PLAN VIP65780	2214 Tamarack Drive	023-865-032
LOT A OF LOT 236 COMOX DISTRICT PLAN VIP66165	2254 Tamarack Drive	023-931-680
LOT 3 DISTRICT LOT 236 COMOX DISTRICT PLAN VIP65780	2226 Tamarack Drive	023-865-041
LOT 40 SECTION 19 COMOX DISTRICT PLAN VIP81643	4758 Cruickshank Place	026-802-911
LOT 46 SECTION 19 COMOX DISTRICT PLAN VIP81643	4734 Cruickshank Place	026-802-970
LOT 4 DISTRICT LOT 236 COMOX DISTRICT PLAN VIP65780	2238 Tamarack Drive	023-865-059
LOT A DISTRICT LOT 236 COMOX DISTRICT PLAN VIP65077	2203 Mission Road	023-722-584
LOT 41 SECTION 19 COMOX DISTRICT PLAN VIP81643	4754 Cruickshank Place	026-802-929
LOT 5 DISTRICT LOT 236 COMOX DISTRICT PLAN VIP65780	2250 Tamarack Drive	023-865-067
LOT 6 DISTRICT LOT 236 COMOX DISTRICT PLAN VIP65780	2252 Tamarack Drive	023-865-075
LOT B DISTRICT LOT 236 COMOX DISTRICT PLAN VIP65077	2219 Mission Road	023-722-592
LOT 45 SECTION 19 COMOX DISTRICT PLAN VIP81643	4738 Cruickshank Place	026-802-961
LOT 42 SECTION 19 COMOX DISTRICT PLAN VIP81643	4750 Cruickshank Place	026-802-937
LOT C DISTRICT LOT 236 COMOX DISTRICT PLAN VIP65077	2235 Mission Road	023-722-606
LOT 43 SECTION 19 COMOX DISTRICT PLAN VIP81643	4746 Cruickshank Place	026-802-945
LOT 44 SECTION 19 COMOX DISTRICT PLAN VIP81643	4742 Cruickshank Place	026-802-953



*Zoning Amendment (SSMUH) Bylaw Number 3135
 Schedule B₂ Residential One B(R-1B) to Residential Small-Scale Multi-
 Unit Housing (R-SSMUH). Subject Properties: 304*

Legal Description	Address	PID
LOT 3 DISTRICT LOT 236 COMOX DISTRICT PLAN VIP79454	3130 Klanawa Crescent	026-401-291
LOT 14 DISTRICT LOT 236 COMOX DISTRICT PLAN VIP79454	3111 Klanawa Crescent	026-401-401
LOT 4 DISTRICT LOT 236 COMOX DISTRICT PLAN VIP79454	3140 Klanawa Crescent	026-401-304
LOT 13 DISTRICT LOT 236 COMOX DISTRICT PLAN VIP79454	3121 Klanawa Crescent	026-401-398
LOT 5 DISTRICT LOT 236 COMOX DISTRICT PLAN VIP79454	3150 Klanawa Crescent	026-401-312
LOT 12 DISTRICT LOT 236 COMOX DISTRICT PLAN VIP79454	3131 Klanawa Crescent	026-401-380
LOT 11 DISTRICT LOT 236 COMOX DISTRICT PLAN VIP79454	3141 Klanawa Crescent	026-401-371
LOT 10 DISTRICT LOT 236 COMOX DISTRICT PLAN VIP79454	3151 Klanawa Crescent	026-401-363
LOT 6 DISTRICT LOT 236 COMOX DISTRICT PLAN VIP79454	3160 Klanawa Crescent	026-401-321
LOT D, DISTRICT LOT 236, COMOX DISTRICT, PLAN 43411	3000 Mission Road	003-609-456
LOT 7 DISTRICT LOT 236 COMOX DISTRICT PLAN VIP79454	3170 Klanawa Crescent	026-401-339
LOT 8 DISTRICT LOT 236 COMOX DISTRICT PLAN VIP79454	3180 Klanawa Crescent	026-401-347
LOT 9 DISTRICT LOT 236 COMOX DISTRICT PLAN VIP79454	3190 Klanawa Crescent	026-401-355

Cont. on next pg

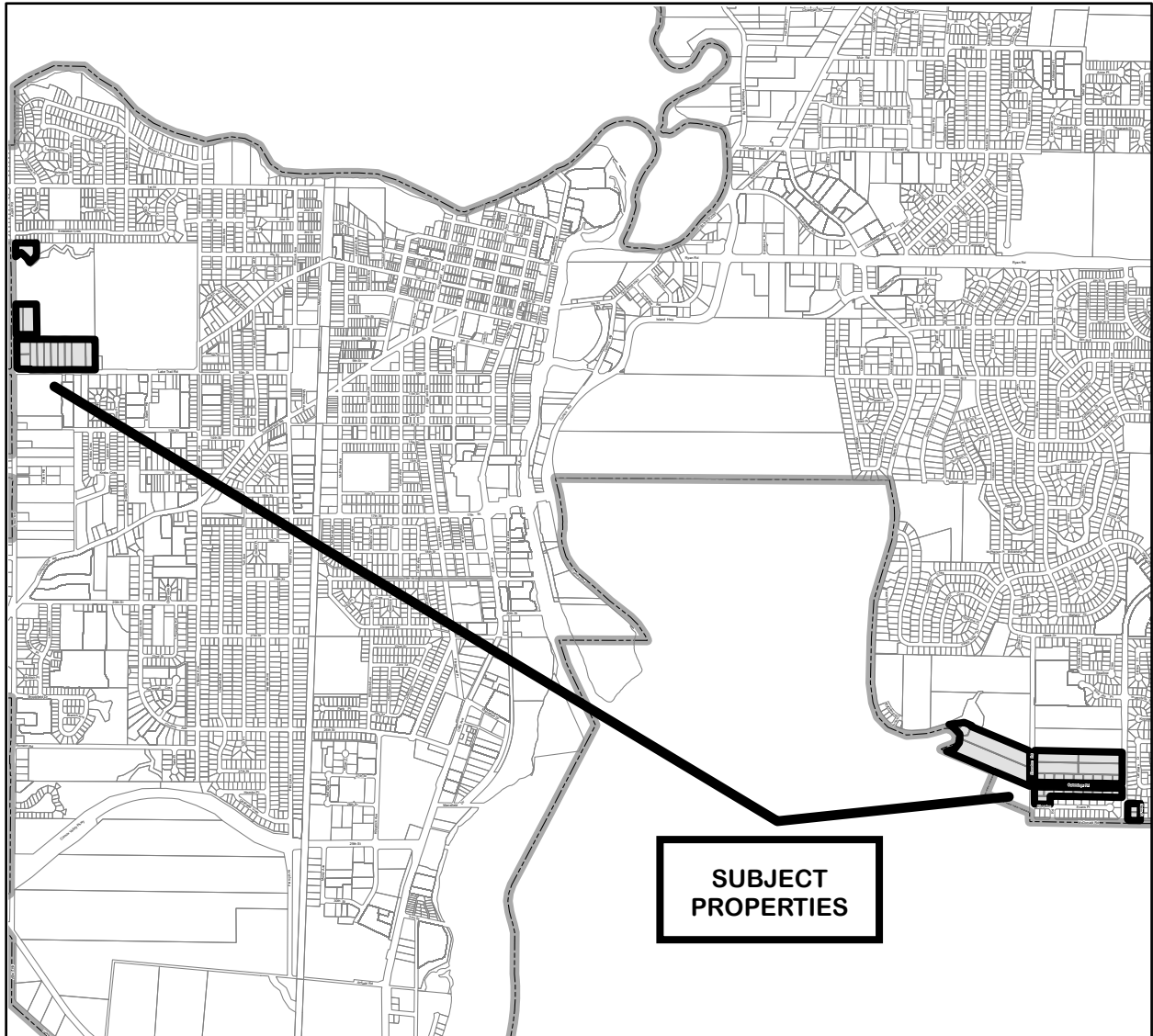
LegalDescription	Address	PID
LOT 26 DISTRICT LOT 158 COMOX DISTRICT PLAN VIP84492	2765 Sheraton Road	027-381-421
LOT 25 DISTRICT LOT 158 COMOX DISTRICT PLAN VIP84492	2769 Sheraton Road	027-381-412
LOT 24 DISTRICT LOT 158 COMOX DISTRICT PLAN VIP84492	2775 Sheraton Road	027-381-404
LOT 23 DISTRICT LOT 158 COMOX DISTRICT PLAN VIP84492	1987 Evans Place	027-381-391
LOT 22 DISTRICT LOT 158 COMOX DISTRICT PLAN VIP84492	2001 Evans Place	027-381-382
LOT 21 DISTRICT LOT 158 COMOX DISTRICT PLAN VIP84492	2015 Evans Place	027-381-374
LOT 20 DISTRICT LOT 158 COMOX DISTRICT PLAN VIP84492	2029 Evans Place	027-381-366
LOT 19 DISTRICT LOT 158 COMOX DISTRICT PLAN VIP84492	2043 Evans Place	027-381-358
LOT 18 DISTRICT LOT 158 COMOX DISTRICT PLAN VIP84492	2057 Evans Place	027-381-340
LOT 17 DISTRICT LOT 158 COMOX DISTRICT PLAN VIP84492	2071 Evans Place	027-381-331
LOT 16 DISTRICT LOT 158 COMOX DISTRICT PLAN VIP84492	2085 Evans Place	027-381-323
LOT 15 DISTRICT LOT 158 COMOX DISTRICT PLAN VIP84492	2099 Evans Place	027-381-315
LOT 14 DISTRICT LOT 158 COMOX DISTRICT PLAN VIP84492	2113 Evans Place	027-381-307
LOT 13 DISTRICT LOT 158 COMOX DISTRICT PLAN VIP84492	2127 Evans Place	027-381-293
LOT 12 DISTRICT LOT 158 COMOX DISTRICT PLAN VIP84492	2145 Evans Place	027-381-285
LOT 11 DISTRICT LOT 158 COMOX DISTRICT PLAN VIP84492	2177 Evans Place	027-381-277
LOT 10 DISTRICT LOT 158 COMOX DISTRICT PLAN VIP84492	2195 Evans Place	027-381-269
LOT 9 DISTRICT LOT 158 COMOX DISTRICT PLAN VIP84492	2196 Evans Place	027-381-251
LOT 7 DISTRICT LOT 158 COMOX DISTRICT PLAN VIP80897	2681 Carstairs Drive	026-663-732
LOT 6 DISTRICT LOT 158 COMOX DISTRICT PLAN VIP80897	2677 Carstairs Drive	026-663-724
LOT 8 DISTRICT LOT 158 COMOX DISTRICT PLAN VIP80897	2683 Carstairs Drive	026-663-741
LOT 5 DISTRICT LOT 158 COMOX DISTRICT PLAN VIP80897	2659 Carstairs Drive	026-663-686
LOT 9 DISTRICT LOT 158 COMOX DISTRICT PLAN VIP80897	2687 Carstairs Drive	026-663-759
LOT 4 DISTRICT LOT 158 COMOX DISTRICT PLAN VIP80897	2649 Carstairs Drive	026-663-601
LOT 3 DISTRICT LOT 158 COMOX DISTRICT PLAN VIP80897	2639 Carstairs Drive	026-663-597
LOT 10 DISTRICT LOT 158 COMOX DISTRICT PLAN VIP80897	2691 Carstairs Drive	026-663-767
LOT 20 DISTRICT LOT 158 COMOX DISTRICT PLAN VIP80897	2654 Carstairs Drive	026-663-708
LOT 2 DISTRICT LOT 158 COMOX DISTRICT PLAN VIP80897	2629 Carstairs Drive	026-663-589
LOT 1, DISTRICT LOT 158, COMOX DISTRICT, PLAN 47906, EXCEPT PARTS IN PLANS VIP53738 AND VIP80897	2695 Carstairs Drive	012-953-237
LOT 11 DISTRICT LOT 158 COMOX DISTRICT PLAN VIP80897	2699 Carstairs Drive	026-663-775
LOT 21 DISTRICT LOT 158 COMOX DISTRICT PLAN VIP80897	2644 Carstairs Drive	026-663-660
LOT 1 DISTRICT LOT 158 COMOX DISTRICT PLAN VIP80897	2619 Carstairs Drive	026-663-571
LOT 19 DISTRICT LOT 158 COMOX DISTRICT PLAN VIP80897	2686 Carstairs Drive	026-663-694
LOT 18 DISTRICT LOT 158 COMOX DISTRICT PLAN VIP80897 PLAN VIP80897, DISTRICT LOT 158, COMOX LAND DISTRICT, DEDICATED PARK	2690 Carstairs Drive	026-663-651
LOT 25 DISTRICT LOT 158 COMOX DISTRICT PLAN VIP78951 EXCEPT PART IN PLAN VIP80897	2609 Carstairs Drive	026-301-903
LOT 12 DISTRICT LOT 158 COMOX DISTRICT PLAN VIP80897	2720 Inverclyde Way	026-663-783
LOT 17 DISTRICT LOT 158 COMOX DISTRICT PLAN VIP80897	2694 Carstairs Drive	026-663-643
LOT 22 DISTRICT LOT 158 COMOX DISTRICT PLAN VIP80897	A - 2631 Carstairs Drive	026-663-678
LOT 13 DISTRICT LOT 158 COMOX DISTRICT PLAN VIP80897	2710 Inverclyde Way	026-663-791
LOT 26 DISTRICT LOT 158 COMOX DISTRICT PLAN VIP78951	2599 Carstairs Drive	026-301-911
LOT 16 DISTRICT LOT 158 COMOX DISTRICT PLAN VIP80897	2698 Carstairs Drive	026-663-635
LOT 23 DISTRICT LOT 158 COMOX DISTRICT PLAN VIP80897	2618 Carstairs Drive	026-663-805
	2631 Inverclyde Way	
LOT 9 DISTRICT LOT 158 COMOX DISTRICT PLAN VIP79704	2589 Carstairs Drive	026-444-348
LOT 24 DISTRICT LOT 158 COMOX DISTRICT PLAN VIP78951 EXCEPT PART IN PLAN VIP80897	2608 Carstairs Drive	026-301-890
LOT 14 DISTRICT LOT 158 COMOX DISTRICT PLAN VIP80897	2680 Inverclyde Way	026-663-619
LOT 20 DISTRICT LOT 158 COMOX DISTRICT PLAN VIP78951	2615 Inverclyde Way	026-301-857
LOT 8 DISTRICT LOT 158 COMOX DISTRICT PLAN VIP79704	2585 Carstairs Drive	026-444-330
LOT 23 DISTRICT LOT 158 COMOX DISTRICT PLAN VIP78951	2598 Carstairs Drive	026-301-881
LOT 21 DISTRICT LOT 158 COMOX DISTRICT PLAN VIP78951	2599 Inverclyde Way	026-301-865
LOT 15 DISTRICT LOT 158 COMOX DISTRICT PLAN VIP80897	2660 Inverclyde Way	026-663-627
LOT 19 DISTRICT LOT 158 COMOX DISTRICT PLAN VIP78951	2616 Hebrides Crescent	026-301-849
LOT 7 DISTRICT LOT 158 COMOX DISTRICT PLAN VIP79704	2581 Carstairs Drive	026-444-321
LOT 10 DISTRICT LOT 158 COMOX DISTRICT PLAN VIP79704	2572 Carstairs Drive	026-444-356
LOT 22 DISTRICT LOT 158 COMOX DISTRICT PLAN VIP78951	2585 Inverclyde Way	026-301-873
LOT 18 DISTRICT LOT 158 COMOX DISTRICT PLAN VIP78951	2612 Hebrides Crescent	026-301-831

LegalDescription	Address	PID
LOT 11 DISTRICT LOT 158 COMOX DISTRICT PLAN VIP79704	2560 Carstairs Drive	026-444-364
LOT 17 DISTRICT LOT 158 COMOX DISTRICT PLAN VIP78951	2610 Hebrides Crescent	026-301-822
LOT 6 DISTRICT LOT 158 COMOX DISTRICT PLAN VIP79704	2577 Carstairs Drive	026-444-313
LOT 1 DISTRICT LOT 158 COMOX DISTRICT PLAN VIP78951	2617 Hebrides Crescent	026-301-652
LOT 12 DISTRICT LOT 158 COMOX DISTRICT PLAN VIP79704	2548 Carstairs Drive	026-444-372
LOT 16 DISTRICT LOT 158 COMOX DISTRICT PLAN VIP78951	2606 Hebrides Crescent	026-301-814
LOT 2 DISTRICT LOT 158 COMOX DISTRICT PLAN VIP78951	2615 Hebrides Crescent	026-301-661
LOT 5 DISTRICT LOT 158 COMOX DISTRICT PLAN VIP79704	2573 Carstairs Drive	026-444-305
LOT 15 DISTRICT LOT 158 COMOX DISTRICT PLAN VIP78951	2602 Hebrides Crescent	026-301-806
LOT 3 DISTRICT LOT 158 COMOX DISTRICT PLAN VIP78951	2613 Hebrides Crescent	026-301-679
LOT 16 DISTRICT LOT 158 COMOX DISTRICT PLAN VIP77946	2492 Kinross Place	026-107-457
LOT 4 DISTRICT LOT 158 COMOX DISTRICT PLAN VIP79704	2565 Carstairs Drive	026-444-291
LOT 14 DISTRICT LOT 158 COMOX DISTRICT PLAN VIP78951	2600 Hebrides Crescent	026-301-792
LOT 15 DISTRICT LOT 158 COMOX DISTRICT PLAN VIP77946	2488 Kinross Place	026-107-449
LOT 13 DISTRICT LOT 158 COMOX DISTRICT PLAN VIP79704	2543 Hebrides Crescent	026-444-381
LOT 4 DISTRICT LOT 158 COMOX DISTRICT PLAN VIP78951	2611 Hebrides Crescent	026-301-687
LOT 17 DISTRICT LOT 158 COMOX DISTRICT PLAN VIP77946	2493 Kinross Place	026-107-465
LOT 13 DISTRICT LOT 158 COMOX DISTRICT PLAN VIP78951	2596 Hebrides Crescent	026-301-784
LOT 3 DISTRICT LOT 158 COMOX DISTRICT PLAN VIP79704	2555 Carstairs Drive	026-444-283
LOT 14 DISTRICT LOT 158 COMOX DISTRICT PLAN VIP79704	2547 Hebrides Crescent	026-444-399
LOT 14 DISTRICT LOT 158 COMOX DISTRICT PLAN VIP77946	2484 Kinross Place	026-107-431
LOT 5 DISTRICT LOT 158 COMOX DISTRICT PLAN VIP78951	2607 Hebrides Crescent	026-301-695
LOT 12 DISTRICT LOT 158 COMOX DISTRICT PLAN VIP78951	2592 Hebrides Crescent	026-301-776
LOT 2 DISTRICT LOT 158 COMOX DISTRICT PLAN VIP79704	2545 Carstairs Drive	026-444-275
LOT 15 DISTRICT LOT 158 COMOX DISTRICT PLAN VIP79704	2551 Hebrides Crescent	026-444-402
LOT 13 DISTRICT LOT 158 COMOX DISTRICT PLAN VIP77946	2480 Kinross Place	026-107-422
LOT 6 DISTRICT LOT 158 COMOX DISTRICT PLAN VIP78951	2603 Hebrides Crescent	026-301-709
LOT 18 DISTRICT LOT 158 COMOX DISTRICT PLAN VIP77946	2489 Kinross Place	026-107-473
LOT 16 DISTRICT LOT 158 COMOX DISTRICT PLAN VIP79704	2553 Hebrides Crescent	026-444-411
LOT 12 DISTRICT LOT 158 COMOX DISTRICT PLAN VIP77946	2476 Kinross Place	026-107-414
LOT 7 DISTRICT LOT 158 COMOX DISTRICT PLAN VIP78951	2601 Hebrides Crescent	026-301-717
LOT 11 DISTRICT LOT 158 COMOX DISTRICT PLAN VIP78951	2590 Hebrides Crescent	026-301-768
LOT 11 DISTRICT LOT 158 COMOX DISTRICT PLAN VIP77946	2472 Kinross Place	026-107-406
LOT 1 DISTRICT LOT 158 COMOX DISTRICT PLAN VIP79704	2542 Hebrides Crescent	026-444-267
LOT 17 DISTRICT LOT 158 COMOX DISTRICT PLAN VIP79704	2557 Hebrides Crescent	026-444-429
LOT 19 DISTRICT LOT 158 COMOX DISTRICT PLAN VIP77946	2485 Kinross Place	026-107-481
LOT 20 DISTRICT LOT 158 COMOX DISTRICT PLAN VIP77946	2481 Kinross Place	026-107-490
LOT 8 DISTRICT LOT 158 COMOX DISTRICT PLAN VIP78951	2597 Hebrides Crescent	026-301-725
LOT 30 DISTRICT LOT 158 COMOX DISTRICT PLAN VIP79704	2546 Hebrides Crescent	026-444-551
LOT 18 DISTRICT LOT 158 COMOX DISTRICT PLAN VIP79704	2561 Hebrides Crescent	026-444-437
LOT 10 DISTRICT LOT 158 COMOX DISTRICT PLAN VIP78951	2586 Hebrides Crescent	026-301-741
LOT 29 DISTRICT LOT 158 COMOX DISTRICT PLAN VIP79704	2550 Hebrides Crescent	026-444-542
LOT 19 DISTRICT LOT 158 COMOX DISTRICT PLAN VIP79704	2563 Hebrides Crescent	026-444-445
LOT 10 DISTRICT LOT 158 COMOX DISTRICT PLAN VIP77946	2468 Stirling Crescent	026-107-392
LOT 21 DISTRICT LOT 158 COMOX DISTRICT PLAN VIP77946	2449 Inverclyde Way	026-107-503
LOT 28 DISTRICT LOT 158 COMOX DISTRICT PLAN VIP79704	2552 Hebrides Crescent	026-444-534
LOT 20 DISTRICT LOT 158 COMOX DISTRICT PLAN VIP79704	2567 Hebrides Crescent	026-444-453
LOT 22 DISTRICT LOT 158 COMOX DISTRICT PLAN VIP77946	2429 Inverclyde Way	026-107-511
LOT 9 DISTRICT LOT 158 COMOX DISTRICT PLAN VIP77946	2464 Stirling Crescent	026-107-384
LOT 9 DISTRICT LOT 158 COMOX DISTRICT PLAN VIP78951	2582 Hebrides Crescent	026-301-733
LOT 27 DISTRICT LOT 158 COMOX DISTRICT PLAN VIP79704	2556 Hebrides Crescent	026-444-526
LOT 8 DISTRICT LOT 158 COMOX DISTRICT PLAN VIP77946	2460 Stirling Crescent	026-107-376
LOT 26 DISTRICT LOT 158 COMOX DISTRICT PLAN VIP79704	2560 Hebrides Crescent	026-444-518
LOT 21 DISTRICT LOT 158 COMOX DISTRICT PLAN VIP79704	2580 Hebrides Crescent	026-444-461
LOT 7 DISTRICT LOT 158 COMOX DISTRICT PLAN VIP77946	2456 Stirling Crescent	026-107-368
LOT 22 DISTRICT LOT 158 COMOX DISTRICT PLAN VIP79704	2576 Hebrides Cresent	026-444-470
LOT 25 DISTRICT LOT 158 COMOX DISTRICT PLAN VIP79704	2562 Hebrides Crescent	026-444-500
LOT 27 DISTRICT LOT 158 COMOX DISTRICT PLAN VIP77946	2458 Inverclyde Way	026-107-562
LOT 6 DISTRICT LOT 158 COMOX DISTRICT PLAN VIP77946	2452 Stirling Crescent	026-107-350
LOT 24 DISTRICT LOT 158 COMOX DISTRICT PLAN VIP79704	2566 Hebrides Crescent	026-444-496
LOT 23 DISTRICT LOT 158 COMOX DISTRICT PLAN VIP79704	2570 Hebrides Crescent	026-444-488

LegalDescription	Address	PID
LOT 5 DISTRICT LOT 158 COMOX DISTRICT PLAN VIP77946	2448 Stirling Crescent	026-107-341
LOT 28 DISTRICT LOT 158 COMOX DISTRICT PLAN VIP77946	2461 Stirling Crescent	026-107-571
LOT 29 DISTRICT LOT 158 COMOX DISTRICT PLAN VIP77946	2457 Stirling Crescent	026-107-589
LOT 4 DISTRICT LOT 158 COMOX DISTRICT PLAN VIP77946	2444 Stirling Crescent	026-107-333
LOT 30 DISTRICT LOT 158 COMOX DISTRICT PLAN VIP77946	2453 Stirling Crescent	026-107-597
LOT 3 DISTRICT LOT 158 COMOX DISTRICT PLAN VIP77946	2440 Stirling Crescent	026-107-325
LOT 31 DISTRICT LOT 158 COMOX DISTRICT PLAN VIP77946	2449 Stirling Crescent	026-107-601
LOT 32 DISTRICT LOT 158 COMOX DISTRICT PLAN VIP77946	2445 Stirling Crescent	026-107-619
LOT 33 DISTRICT LOT 158 COMOX DISTRICT PLAN VIP77946	2437 Stirling Crescent	026-107-627
LOT 2 DISTRICT LOT 158 COMOX DISTRICT PLAN VIP77946	2436 Stirling Crescent	026-107-317
LOT 2 DISTRICT LOT 158 COMOX DISTRICT PLAN VIP77946	Park	026-107-317
LOT 1 DISTRICT LOT 158 COMOX DISTRICT PLAN VIP77946	2428 Stirling Crescent	026-107-309
LOT 1 DISTRICT LOT 236 COMOX DISTRICT PLAN VIP63808	2253 Walbran Drive 2257	023-508-221
LOT 2 DISTRICT LOT 236 COMOX DISTRICT PLAN VIP63808	Walbran Drive 2261	023-508-230
LOT 3 DISTRICT LOT 236 COMOX DISTRICT PLAN VIP63808	Walbran Drive 2252	023-508-248
LOT 10 DISTRICT LOT 236 COMOX DISTRICT PLAN VIP63808	Walbran Drive 2265	023-508-329
LOT 4 DISTRICT LOT 236 COMOX DISTRICT PLAN VIP63808	Walbran Drive 2256	023-508-256
LOT 9 DISTRICT LOT 236 COMOX DISTRICT PLAN VIP63808	Walbran Drive 2269	023-508-311
LOT 5 DISTRICT LOT 236 COMOX DISTRICT PLAN VIP63808	Walbran Drive 2260	023-508-272
LOT 8 DISTRICT LOT 236 COMOX DISTRICT PLAN VIP63808	Walbran Drive 2255	023-508-302
LOT 5 DISTRICT LOT 236 COMOX DISTRICT PLAN VIP67424	Nitnat Place	024-193-836
LOT 1 DISTRICT LOT 236 COMOX DISTRICT PLAN VIP65633	2273 Walbran Drive 2264	023-836-041
LOT 7 DISTRICT LOT 236 COMOX DISTRICT PLAN VIP63808	Walbran Drive 2259	023-508-299
LOT 4 DISTRICT LOT 236 COMOX DISTRICT PLAN VIP67424	Nitnat Place	024-193-828
LOT 2 DISTRICT LOT 236 COMOX DISTRICT PLAN VIP65633	2277 Walbran Drive 2256	023-836-059
LOT 6 DISTRICT LOT 236 COMOX DISTRICT PLAN VIP67424	Nitnat Place	024-193-844
LOT 6 DISTRICT LOT 236 COMOX DISTRICT PLAN VIP63808	2268 Walbran Drive 2263	023-508-281
LOT 3 DISTRICT LOT 236 COMOX DISTRICT PLAN VIP67424	Nitnat Place	024-193-810
LOT 3 DISTRICT LOT 236 COMOX DISTRICT PLAN VIP65633	2281 Walbran Drive 2288	023-836-067
LOT 11 DISTRICT LOT 236 COMOX DISTRICT PLAN VIP65633	Walbran Drive 2267	023-836-148
LOT 2 DISTRICT LOT 236 COMOX DISTRICT PLAN VIP67424	Nitnat Place	024-193-801
LOT 7 DISTRICT LOT 236 COMOX DISTRICT PLAN VIP67424	2260 Nitnat Place	024-193-852
LOT 12 DISTRICT LOT 236 COMOX DISTRICT PLAN VIP65633	2292 Walbran Drive 2269	023-836-156
LOT 1 DISTRICT LOT 236 COMOX DISTRICT PLAN VIP67424	Nitnat Place	024-193-798
LOT A DISTRICT LOT 236 COMOX DISTRICT PLAN VIP73690	2400 Walbran Drive 2264	025-423-304
LOT 8 DISTRICT LOT 236 COMOX DISTRICT PLAN VIP67424	Nitnat Place	024-193-861
LOT 4 DISTRICT LOT 236 COMOX DISTRICT PLAN VIP65633	2285 Walbran Drive 2298	023-836-075
LOT 13 DISTRICT LOT 236 COMOX DISTRICT PLAN VIP65633	Walbran Drive 2376	023-836-164
LOT 6 DISTRICT LOT 236 COMOX DISTRICT PLAN VIP73998	Walbran Drive 2397	025-448-676
LOT 1 DISTRICT LOT 236 COMOX DISTRICT PLAN VIP73998	Walbran Drive 2268	025-448-625
LOT 9 DISTRICT LOT 236 COMOX DISTRICT PLAN VIP67424	Nitnat Place	024-193-879
LOT 5 DISTRICT LOT 236 COMOX DISTRICT PLAN VIP65633	2289 Walbran Drive 2366	023-836-083
LOT 5 DISTRICT LOT 236 COMOX DISTRICT PLAN VIP73998	Walbran Drive 2387	025-448-668
LOT 2 DISTRICT LOT 236 COMOX DISTRICT PLAN VIP73998	Walbran Drive 2293	025-448-633
LOT 6 DISTRICT LOT 236 COMOX DISTRICT PLAN VIP65633	Walbran Drive 2356	023-836-091
LOT 2 DISTRICT LOT 236 COMOX DISTRICT PLAN VIP74420	Walbran Drive 2377	025-508-059
LOT 3 DISTRICT LOT 236 COMOX DISTRICT PLAN VIP73998	Walbran Drive 2297	025-448-641
LOT 7 DISTRICT LOT 236 COMOX DISTRICT PLAN VIP65633	Walbran Drive 2348	023-836-105
LOT 1 DISTRICT LOT 236 COMOX DISTRICT PLAN VIP74420	Walbran Drive 2367	025-508-041
LOT 4 DISTRICT LOT 236 COMOX DISTRICT PLAN VIP73998	Walbran Drive 2301	025-448-650
LOT 8 DISTRICT LOT 236 COMOX DISTRICT PLAN VIP65633	Walbran Drive 2889	023-836-113
LOT 8 DISTRICT LOT 236 COMOX DISTRICT PLAN VIP74031	Elderberry Crescent 2499	025-454-552
LOT 8 DISTRICT LOT 236 COMOX DISTRICT PLAN VIP77534	Walbran Place 2899	026-030-420
LOT 9 DISTRICT LOT 236 COMOX DISTRICT PLAN VIP74031	Elderberry Crescent 2357	025-454-561
LOT 3 DISTRICT LOT 236 COMOX DISTRICT PLAN VIP74420	Walbran Drive 2305	025-508-067
LOT 9 DISTRICT LOT 236 COMOX DISTRICT PLAN VIP65633	Walbran Drive 2909	023-836-121
LOT 10 DISTRICT LOT 236 COMOX DISTRICT PLAN VIP74031	Elderberry Crescent 2879	025-454-579
LOT 7 DISTRICT LOT 236 COMOX DISTRICT PLAN VIP74031	Elderberry Crescent 2347	025-454-544
LOT 4 DISTRICT LOT 236 COMOX DISTRICT PLAN VIP74420	Walbran Drive 2309	025-508-075
LOT 10 DISTRICT LOT 236 COMOX DISTRICT PLAN VIP65633	Walbran Drive 2919	023-836-130
LOT 5 DISTRICT LOT 236 COMOX DISTRICT PLAN VIP75076	Elderberry Crescent 2450	025-629-239
LOT F DISTRICT LOT 236 COMOX DISTRICT PLAN VIP78805	Walbran Place	026-281-163

LegalDescription	Address	PID
LOT 7 DISTRICT LOT 236 COMOX DISTRICT PLAN VIP77534	2483 Walbran Place	026-030-411
LOT 6 DISTRICT LOT 236 COMOX DISTRICT PLAN VIP74031	2869 Elderberry Crescent	025-454-536
LOT 10 DISTRICT LOT 236 COMOX DISTRICT PLAN VIP74420	2315 Walbran Drive	025-508-130
LOT 5 DISTRICT LOT 236 COMOX DISTRICT PLAN VIP74420	2337 Walbran Drive	025-508-083
LOT 6 DISTRICT LOT 236 COMOX DISTRICT PLAN VIP75076	2929 Elderberry Crescent	025-629-247
LOT E DISTRICT LOT 236 COMOX DISTRICT PLAN VIP78805	2434 Walbran Place	026-281-155
LOT 9 DISTRICT LOT 236 COMOX DISTRICT PLAN VIP74420	2321 Walbran Drive	025-508-121
LOT 5 DISTRICT LOT 236 COMOX DISTRICT PLAN VIP74031	2859 Elderberry Crescent	025-454-528
LOT 11 DISTRICT LOT 236 COMOX DISTRICT PLAN VIP74031	2874 Elderberry Crescent	025-454-587
LOT 6 DISTRICT LOT 236 COMOX DISTRICT PLAN VIP77534	2467 Walbran Place	026-030-403
LOT 7 DISTRICT LOT 236 COMOX DISTRICT PLAN VIP75076	2939 Elderberry Crescent	025-629-255
LOT D DISTRICT LOT 236 COMOX DISTRICT PLAN VIP78805	2416 Walbran Place	026-281-147
LOT 8 DISTRICT LOT 236 COMOX DISTRICT PLAN VIP74420	2327 Walbran Drive	025-508-113
LOT 4 DISTRICT LOT 236 COMOX DISTRICT PLAN VIP74031	2849 Elderberry Crescent	025-454-510
LOT 13 DISTRICT LOT 236 COMOX DISTRICT PLAN VIP76872	2949 Elderberry Crescent	025-921-541
LOT 5 DISTRICT LOT 236 COMOX DISTRICT PLAN VIP77534	2451 Walbran Place	026-030-390
LOT 12 DISTRICT LOT 236 COMOX DISTRICT PLAN VIP74031	2864 Elderberry Crescent	025-454-595
LOT 4 DISTRICT LOT 236 COMOX DISTRICT PLAN VIP75076	2935 Huckleberry Place	025-629-221
LOT 7 DISTRICT LOT 236 COMOX DISTRICT PLAN VIP74420	2333 Walbran Place	025-508-105
LOT 14 DISTRICT LOT 236 COMOX DISTRICT PLAN VIP76872	2959 Elderberry Crescent	025-921-550
LOT 4 DISTRICT LOT 236 COMOX DISTRICT PLAN VIP77534	2435 Walbran Place	026-030-381
LOT 3 DISTRICT LOT 236 COMOX DISTRICT PLAN VIP74031	2839 Elderberry Crescent	025-454-501
LOT 6 DISTRICT LOT 236 COMOX DISTRICT PLAN VIP74420	2339 Walbran Place	025-508-091
LOT 3 DISTRICT LOT 236 COMOX DISTRICT PLAN VIP75076	2941 Huckleberry Place	025-629-212
LOT 13 DISTRICT LOT 236 COMOX DISTRICT PLAN VIP74031	2854 Elderberry Crescent	025-454-609
LOT 15 DISTRICT LOT 236 COMOX DISTRICT PLAN VIP76872	2969 Elderberry Crescent	025-921-568
LOT A DISTRICT LOT 236 COMOX DISTRICT PLAN VIP78805	2351 Walbran Place	026-281-112
LOT 3 DISTRICT LOT 236 COMOX DISTRICT PLAN VIP77534	2419 Walbran Place	026-030-373
LOT 16 DISTRICT LOT 236 COMOX DISTRICT PLAN VIP76872	2979 Elderberry Crescent	025-921-576
LOT 8 DISTRICT LOT 236 COMOX DISTRICT PLAN VIP75076	2932 Huckleberry Place	025-629-263
LOT 2 DISTRICT LOT 236 COMOX DISTRICT PLAN VIP74031	2829 Elderberry Crescent	025-454-498
LOT 2 DISTRICT LOT 236 COMOX DISTRICT PLAN VIP75076	2945 Huckleberry Place	025-629-204
LOT 14 DISTRICT LOT 236 COMOX DISTRICT PLAN VIP74031	2844 Elderberry Crescent	025-454-617
LOT B DISTRICT LOT 236 COMOX DISTRICT PLAN VIP78805	2363 Walbran Place	026-281-121
LOT 17 DISTRICT LOT 236 COMOX DISTRICT PLAN VIP76872	2989 Elderberry Crescent	025-921-584
LOT 1 DISTRICT LOT 236 COMOX DISTRICT PLAN VIP74031	2819 Elderberry Crescent	025-454-480
LOT 9 DISTRICT LOT 236 COMOX DISTRICT PLAN VIP75076	2938 Huckleberry Place	025-629-271
LOT 12 DISTRICT LOT 236 COMOX DISTRICT PLAN VIP76872	2966 Elderberry Crescent	025-921-533
LOT 1 DISTRICT LOT 236 COMOX DISTRICT PLAN VIP75076	2951 Huckleberry Place	025-629-191
LOT 18 DISTRICT LOT 236 COMOX DISTRICT PLAN VIP76872	2999 Elderberry Crescent	025-921-592
LOT 10 DISTRICT LOT 236 COMOX DISTRICT PLAN VIP75076	2942 Huckleberry Place	025-629-280
LOT 2 DISTRICT LOT 236 COMOX DISTRICT PLAN VIP77534	2403 Walbran Place	026-030-365
LOT C DISTRICT LOT 236 COMOX DISTRICT PLAN VIP78805	2375 Walbran Place	026-281-139
LOT 9 DISTRICT LOT 236 COMOX DISTRICT PLAN VIP76872	2976 Elderberry Crescent	025-921-509
LOT 11 DISTRICT LOT 236 COMOX DISTRICT PLAN VIP76872	2972 Elderberry Crescent	025-921-525
LOT 1 DISTRICT LOT 236 COMOX DISTRICT PLAN VIP77534	2389 Walbran Place	026-030-357
LOT K DISTRICT LOT 236 COMOX DISTRICT PLAN VIP77636	2962 Huckleberry Place	026-051-281
LOT 8 DISTRICT LOT 236 COMOX DISTRICT PLAN VIP76872	2988 Elderberry Crescent	025-921-495
LOT 1 DISTRICT LOT 236 COMOX DISTRICT PLAN VIP83608	2812 Cascara Crescent	027-169-383
LOT J DISTRICT LOT 236 COMOX DISTRICT PLAN VIP77636	2968 Huckleberry Place	026-051-273
LOT 7 DISTRICT LOT 236 COMOX DISTRICT PLAN VIP76872	3030 Elderberry Crescent	025-921-487
LOT I DISTRICT LOT 236 COMOX DISTRICT PLAN VIP77636	2974 Huckleberry Place	026-051-265
LOT 15 DISTRICT LOT 236 COMOX DISTRICT PLAN VIP74031	2824 Elderberry Crescent	025-454-625
LOT 10 DISTRICT LOT 236 COMOX DISTRICT PLAN VIP76872	2970 Elderberry Crescent	025-921-517
LOT H DISTRICT LOT 236 COMOX DISTRICT PLAN VIP77636	2978 Huckleberry Place	026-051-320
LOT A DISTRICT LOT 236 COMOX DISTRICT PLAN VIP77636	2957 Huckleberry Place	026-051-222
LOT 2 DISTRICT LOT 236 COMOX DISTRICT PLAN VIP83608	2820 Cascara Crescent	027-169-391
LOT 6 DISTRICT LOT 236 COMOX DISTRICT PLAN VIP76872	3040 Elderberry Crescent	025-921-479
LOT B DISTRICT LOT 236 COMOX DISTRICT PLAN VIP77636	2961 Huckleberry Place	026-051-231
LOT 5 DISTRICT LOT 236 COMOX DISTRICT PLAN VIP76872	3050 Elderberry Crescent	025-921-461
LOT 18 DISTRICT LOT 236 COMOX DISTRICT PLAN VIP83608	2807 Cascara Crescent	027-169-553

LegalDescription	Address	PID
LOT 3 DISTRICT LOT 236 COMOX DISTRICT PLAN VIP83608	2828 Cascara Crescent	027-169-405
LOT 8 DISTRICT LOT 236 COMOX DISTRICT PLAN VIP79687	4601 Salal Place	026-442-728
LOT C DISTRICT LOT 236 COMOX DISTRICT PLAN VIP77636	2967 Huckleberry Place	026-051-249
LOT 19 DISTRICT LOT 236 COMOX DISTRICT PLAN VIP76872	3039 Elderberry Crescent	025-921-606
LOT 8 DISTRICT LOT 236 COMOX DISTRICT PLAN VIP79687	4605 Salal Place	026-442-728
LOT G DISTRICT LOT 236 COMOX DISTRICT PLAN VIP77636	2984 Huckleberry Place	026-051-311
LOT 17 DISTRICT LOT 236 COMOX DISTRICT PLAN VIP83608	2815 Cascara Crescent	027-169-545
LOT 4 DISTRICT LOT 236 COMOX DISTRICT PLAN VIP76872	3060 Elderberry Crescent	025-921-452
LOT 4 DISTRICT LOT 236 COMOX DISTRICT PLAN VIP83608	2836 Cascara Crescent	027-169-413
LOT 9 DISTRICT LOT 236 COMOX DISTRICT PLAN VIP79687	4602 Salal Place	026-442-736
LOT D DISTRICT LOT 236 COMOX DISTRICT PLAN VIP77636	2971 Huckleberry Place	026-051-257
LOT 7 DISTRICT LOT 236 COMOX DISTRICT PLAN VIP79687	4611 Salal Place	026-442-710
LOT 20 DISTRICT LOT 236 COMOX DISTRICT PLAN VIP76872	3049 Elderberry Crescent	025-921-614
LOT 16 DISTRICT LOT 236 COMOX DISTRICT PLAN VIP83608	2823 Cascara Crescent	027-169-537
LOT 3 DISTRICT LOT 236 COMOX DISTRICT PLAN VIP76872	3070 Elderberry Crescent	025-921-444
LOT 5 DISTRICT LOT 236 COMOX DISTRICT PLAN VIP83608	2844 Cascara Crescent	027-169-421
LOT E DISTRICT LOT 236 COMOX DISTRICT PLAN VIP77636	2977 Huckleberry Place	026-051-290
LOT 10 DISTRICT LOT 236 COMOX DISTRICT PLAN VIP79687	4606 Salal Place	026-442-744
LOT 6 DISTRICT LOT 236 COMOX DISTRICT PLAN VIP79687	4621 Salal Place	026-442-701
LOT 21 DISTRICT LOT 236 COMOX DISTRICT PLAN VIP76872	3059 Elderberry Crescent	025-921-622
LOT 15 DISTRICT LOT 236 COMOX DISTRICT PLAN VIP83608	2831 Cascara Crescent	027-169-529
LOT F DISTRICT LOT 236 COMOX DISTRICT PLAN VIP77636	2981 Huckleberry Place	026-051-303
LOT 2 DISTRICT LOT 236 COMOX DISTRICT PLAN VIP76872	3080 Elderberry Crescent	025-921-436
LOT 6 DISTRICT LOT 236 COMOX DISTRICT PLAN VIP83608	2852 Cascara Crescent	027-169-430
LOT 5 DISTRICT LOT 236 COMOX DISTRICT PLAN VIP79687	4631 Salal Place	026-442-698
LOT 7 DISTRICT LOT 236 COMOX DISTRICT PLAN VIP83608	2860 Cascara Crescent	027-169-448
LOT 1 DISTRICT LOT 236 COMOX DISTRICT PLAN VIP76872	3090 Elderberry Crescent	025-921-428
LOT 22 DISTRICT LOT 236 COMOX DISTRICT PLAN VIP76872	3069 Elderberry Crescent	025-921-631
LOT 14 DISTRICT LOT 236 COMOX DISTRICT PLAN VIP83608	2839 Cascara Crescent	027-169-511
LOT 11 DISTRICT LOT 236 COMOX DISTRICT PLAN VIP79687	4610 Salal Place	026-442-752
LOT 4 DISTRICT LOT 236 COMOX DISTRICT PLAN VIP79687	4641 Salal Place	026-442-680
LOT 8 DISTRICT LOT 236 COMOX DISTRICT PLAN VIP83608	2868 Cascara Crescent	027-169-456
LOT 23 DISTRICT LOT 236 COMOX DISTRICT PLAN VIP76872	3079 Elderberry Crescent	025-921-649
LOT 13 DISTRICT LOT 236 COMOX DISTRICT PLAN VIP83608	2847 Cascara Crescent	027-169-502
LOT 12 DISTRICT LOT 236 COMOX DISTRICT PLAN VIP79687	4620 Salal Place	026-442-761
LOT 3 DISTRICT LOT 236 COMOX DISTRICT PLAN VIP79687	4651 Salal Place	026-442-671
LOT 12 DISTRICT LOT 236 COMOX DISTRICT PLAN VIP83608	2855 Cascara Crescent	027-169-499
LOT 24 DISTRICT LOT 236 COMOX DISTRICT PLAN VIP76872	3089 Elderberry Crescent	025-921-657
LOT 13 DISTRICT LOT 236 COMOX DISTRICT PLAN VIP79687	4630 Salal Place	026-442-779
LOT 9 DISTRICT LOT 236 COMOX DISTRICT PLAN VIP83608	2876 Cascara Crescent	027-169-464
LOT 2 DISTRICT LOT 236 COMOX DISTRICT PLAN VIP79687	4661 Salal Place	026-442-663
LOT 14 DISTRICT LOT 236 COMOX DISTRICT PLAN VIP79687	4640 Salal Place	026-442-787
LOT 1 DISTRICT LOT 236 COMOX DISTRICT PLAN VIP79687	4671 Salal Place	026-442-655
LOT 10 DISTRICT LOT 236 COMOX DISTRICT PLAN VIP83608	2884 Cascara Crescent	027-169-472
LOT 15 DISTRICT LOT 236 COMOX DISTRICT PLAN VIP79687	4650 Salal Place	026-442-795
LOT 16 DISTRICT LOT 236 COMOX DISTRICT PLAN VIP79687	4660 Salal Place	026-442-809
LOT 17 DISTRICT LOT 236 COMOX DISTRICT PLAN VIP79687	4670 Salal Place	026-442-817
LOT 1 DISTRICT LOT 236 COMOX DISTRICT PLAN VIP79454	3100 Klanawa Crescent	026-401-274
LOT G DISTRICT LOT 236 COMOX DISTRICT PLAN 43411	3201 Mission Road	003-609-537
LOT 2 DISTRICT LOT 236 COMOX DISTRICT PLAN VIP79454	3120 Klanawa Crescent	026-401-282
LOT 15 DISTRICT LOT 236 COMOX DISTRICT PLAN VIP79454	3101 Klanawa Crescent	026-401-410



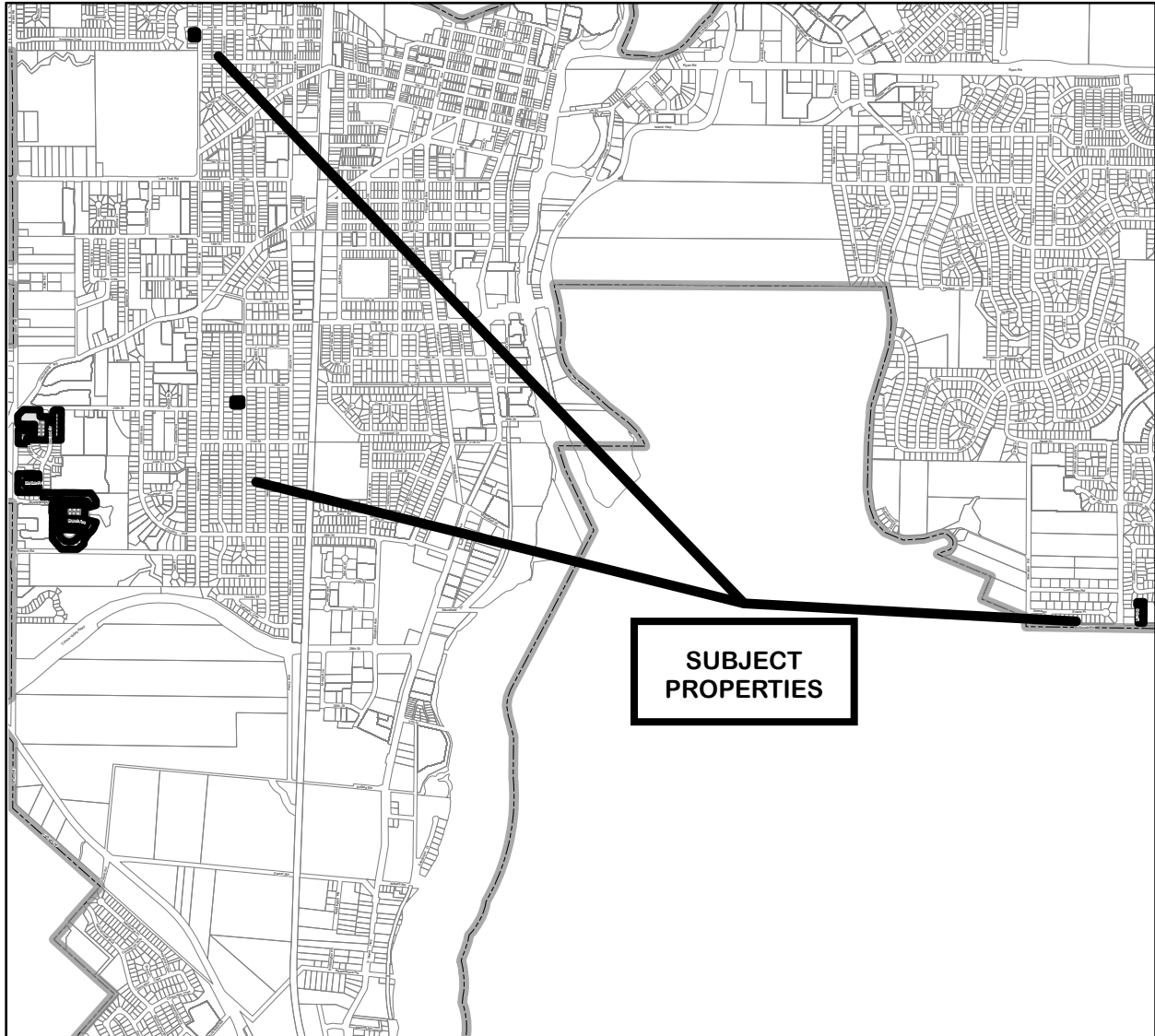
**SUBJECT
PROPERTIES**

*Zoning Amendment (SSMUH) Bylaw Number 3135
Schedule B₃ Residential One C(R-1C) to Residential Small-Scale Multi-Unit Housing
(R-SSMUH). Subject Properties: 41*

Legal Description	Address	PID
LOT B, DISTRICT LOT 158, COMOX DISTRICT, PLAN 23207 EXCEPT THAT PART IN PLAN VIP86381	2745 Nairn Place	003-062-007
LOT 18, DISTRICT LOT 158, COMOX DISTRICT, PLAN 21400 EXCEPT PART IN PLAN EPP12685	2135 Cummings Road	003-391-078
LOT D, DISTRICT LOT 158, COMOX DISTRICT, PLAN 27865	2620 Sheraton Road	002-220-971
LOT 2, DISTRICT LOT 158, COMOX DISTRICT, PLAN 21400	2120 Cummings Road	003-390-845
LOT 1 DISTRICT LOT 158 COMOX DISTRICT PLAN 21400 EXCEPT PART IN PLAN EPP20425	2691 Lerwick Road	000-452-092
LOT B, DISTRICT LOT 158, COMOX DISTRICT, PLAN 27865 EXCEPT THAT PART IN PLAN EPP16785	2645 Lerwick Road	002-223-368
LOT A, DISTRICT LOT 158, COMOX DISTRICT, PLAN 27865, EXCEPT PART IN PLAN EPP19354	2591 Lerwick Road	000-919-021

Cont. on next pg

Legal Description	Address	PID
LOT B, SECTION 79, COMOX DISTRICT, PLAN VIP59392	2365 Lake Trail Road	018-858-058
LOT A, SECTION 79, COMOX DISTRICT, PLAN VIP59392	936 Arden Road	018-858-040
LOT A, SECTION 79, COMOX DISTRICT, PLAN 10254	2315 Lake Trail Road	000-529-397
LOT 3, SECTION 79, COMOX DISTRICT, PLAN 8464	2271 Lake Trail Road	003-431-436
LOT 4, SECTION 79, COMOX DISTRICT, PLAN 8464	2215 Lake Trail Road	005-564-921
LOT 5, SECTION 79, COMOX DISTRICT, PLAN 8464	2183 Lake Trail Road	005-564-981
LOT 6, SECTION 79, COMOX DISTRICT, PLAN 8464	2155 Lake Trail Road	002-801-558
PARCEL A (DD 66665N) OF LOT 1, SECTION 79, COMOX DISTRICT, PLAN 8249	750 Arden Road	005-497-281
LOT 7, SECTION 79, COMOX DISTRICT, PLAN 8464	2107 Lake Trail Road	005-565-049
LOT 8, SECTION 79, COMOX DISTRICT, PLAN 8464	2045 Lake Trail Road	005-565-081
LOT 9, SECTION 79, COMOX DISTRICT, PLAN 8464	2025 Lake Trail Road	005-565-120
LOT A SECTION 79 COMOX DISTRICT PLAN 38814	430 Arden Road	000-009-024
LOT 1, DISTRICT LOT 158, COMOX DISTRICT, PLAN VIP51446	2750 Sheraton Road	016-805-976
LOT 10 DISTRICT LOT 158 COMOX DISTRICT PLAN 21400	1915 Cummings Road	003-390-772
	Return To Crown	
LOT A, SECTIONS 6 AND 8, COMOX DISTRICT, PLAN 30014	2496 Back Road	001-335-588
LOT 11, DISTRICT LOT 158, COMOX DISTRICT, PLAN 21400	1925 Cummings Road	003-390-748
LOT 4, SECTIONS 6 AND 8, COMOX DISTRICT, PLAN 2849, EXCEPT THOSE PARTS IN PLANS 30014 AND VIP59893	2550 Back Road	006-397-000
LOT 9, DISTRICT LOT 158, COMOX DISTRICT, PLAN 21400	1910 Cummings Road	003-389-201
LOT 12, DISTRICT LOT 158, COMOX DISTRICT, PLAN 21400	1945 Cummings Road	003-389-227
LOT 8, DISTRICT LOT 158, COMOX DISTRICT, PLAN 21400	1926 Cummings Road	003-389-154
LOT 13, DISTRICT LOT 158, COMOX DISTRICT, PLAN 21400	1975 Cummings Road	003-389-251
LOT A, SECTIONS 6 AND 8, COMOX DISTRICT, PLAN VIP59893	2635 Sheraton Road	018-964-648
LOT 7, DISTRICT LOT 158, COMOX DISTRICT, PLAN 21400	1950 Cummings Road	003-390-799
LOT 14, DISTRICT LOT 158, COMOX DISTRICT, PLAN 21400	2011 Cummings Road	002-738-422
LOT 6, DISTRICT LOT 158, COMOX DISTRICT, PLAN 21400	1980 Cummings Road	003-390-993
LOT 15, DISTRICT LOT 158, COMOX DISTRICT, PLAN 21400	2031 Cummings Road	003-389-286
LOT 5, DISTRICT LOT 158, COMOX DISTRICT, PLAN 21400	2006 Cummings Road	001-258-974
LOT 16, DISTRICT LOT 158, COMOX DISTRICT, PLAN 21400	2105 Cummings Road	003-391-001
LOT A, DISTRICT LOT 158, COMOX DISTRICT, PLAN 23207, EXCEPT PART IN PLAN VIP86260	2796 Lerwick Road	003-061-990
LOT C, DISTRICT LOT 158, COMOX DISTRICT, PLAN 27865	2650 Sheraton Road	002-220-865
LOT 4, DISTRICT LOT 158, COMOX DISTRICT, PLAN 21400	2036 Cummings Road	003-390-802
LOT 17, DISTRICT LOT 158, COMOX DISTRICT, PLAN 21400	2125 Cummings Road	003-391-051
LOT 3, DISTRICT LOT 158, COMOX DISTRICT, PLAN 21400	2116 Cummings Road	003-390-829

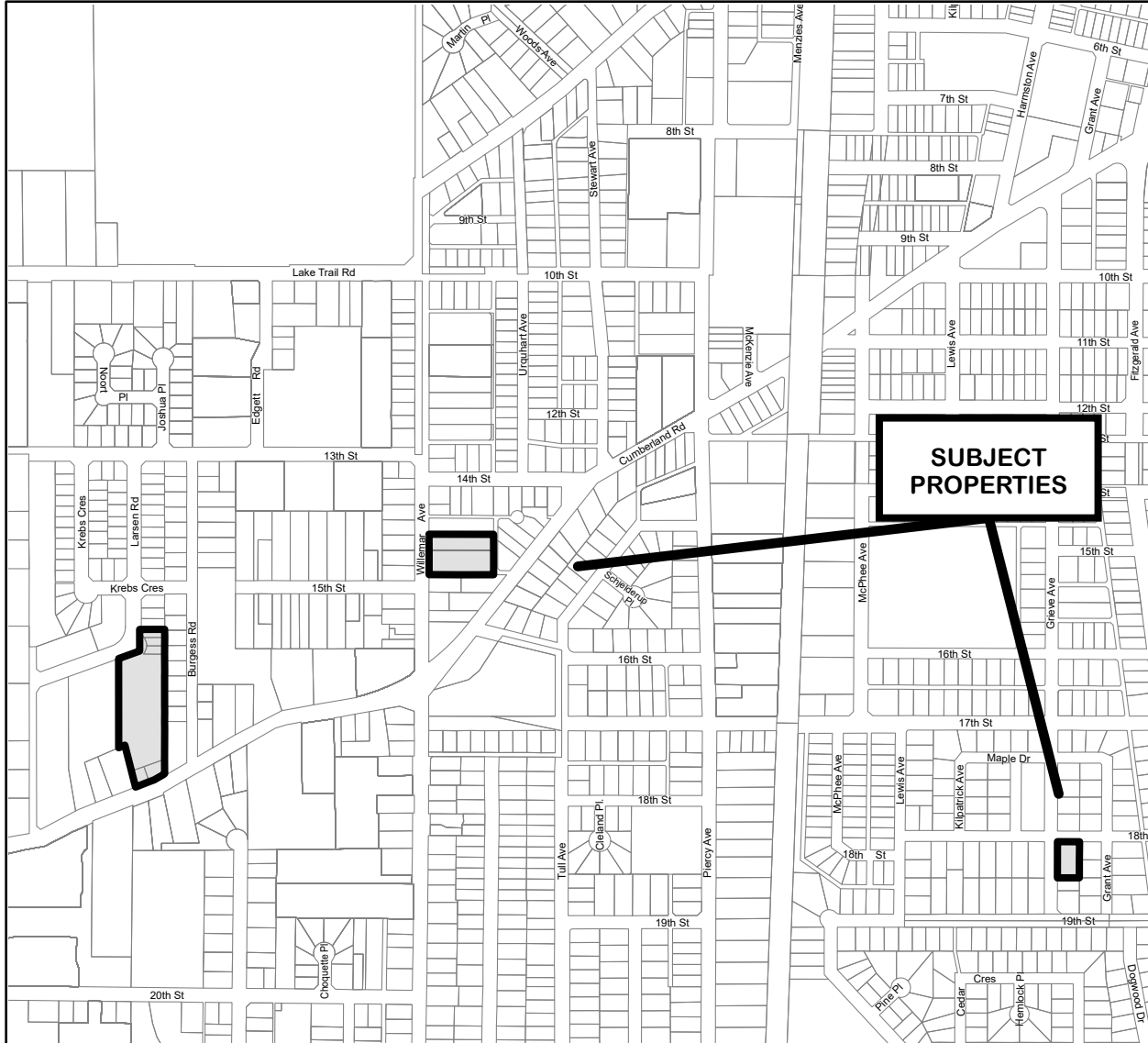


*Zoning Amendment (SSMUH) Bylaw Number 3135
 Schedule B₄ Residential One D(R-1D) to Residential Small-Scale Multi-Unit Housing
 (R-SSMUH) Subject Properties: 88*

LegalDescription	Address	PID
LOT 1 DISTRICT LOT 230 COMOX DISTRICT PLAN EPP91357	2377 McNish Place	030-797-179
LOT J DISTRICT LOT 230 COMOX DISTRICT PLAN EPP77460	2520 Brookfield Drive	030-409-365
LOT 10 DISTRICT LOT 230 COMOX DISTRICT PLAN EPP67321	2547 Brookfield Drive	030-839-882
LOT K DISTRICT LOT 230 COMOX DISTRICT PLAN EPP77460	2514 Brookfield Drive	030-409-420
LOT 11 DISTRICT LOT 230 COMOX DISTRICT PLAN EPP67321	2539 Brookfield Drive	030-409-373
LOT A DISTRICT LOT 230 COMOX DISTRICT PLAN EPP77460	2531 Brookfield Drive	030-797-161
LOT B DISTRICT LOT 230 COMOX DISTRICT PLAN EPP77460	2527 Brookfield Drive	030-839-874
LOT C DISTRICT LOT 230 COMOX DISTRICT PLAN EPP77460	2519 Brookfield Drive	030-546-699
LOT D DISTRICT LOT 230 COMOX DISTRICT PLAN EPP77460	2513 Brookfield Drive	030-409-381
LOT G DISTRICT LOT 230 COMOX DISTRICT PLAN EPP77460	2495 Brookfield Drive	030-797-152
LOT F DISTRICT LOT 230 COMOX DISTRICT PLAN EPP77460	2501 Brookfield Drive	030-839-963
LOT E DISTRICT LOT 230 COMOX DISTRICT PLAN EPP77460	2507 Brookfield Drive	

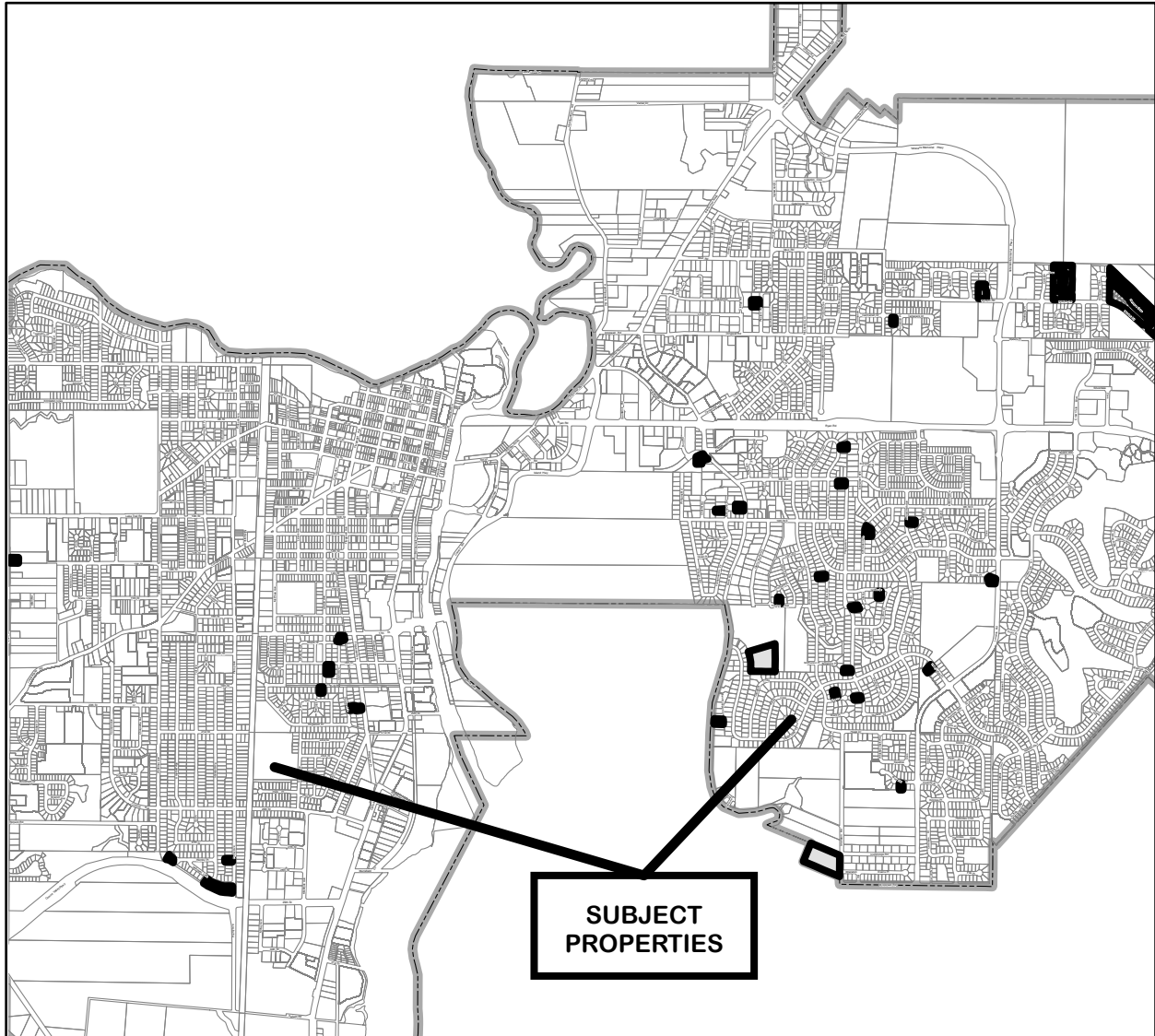
Legal Description	Address	First PID
LOT F DISTRICT LOT 230 COMOX DISTRICT PLAN EPP95261	2709 Brookfield Drive	031-051-499
LOT G DISTRICT LOT 230 COMOX DISTRICT PLAN EPP95261	2403 Brookfield Drive	031-051-502
LOT E DISTRICT LOT 230 COMOX DISTRICT PLAN EPP95261	2417 Brookfield Drive	031-051-481
LOT H DISTRICT LOT 230 COMOX DISTRICT PLAN EPP95261	2397 Brookfield Drive	031-051-511
LOT D DISTRICT LOT 230 COMOX DISTRICT PLAN EPP95261	2425 Brookfield Drive	031-051-472
LOT I DISTRICT LOT 230 COMOX DISTRICT PLAN EPP95261	2391 Brookfield Drive	031-051-529
LOT C DISTRICT LOT 230 COMOX DISTRICT PLAN EPP95261	2433 Brookfield Drive	031-051-464
LOT J DISTRICT LOT 230 COMOX DISTRICT PLAN EPP95261	2385 Brookfield Drive	031-051-537
LOT B DISTRICT LOT 230 COMOX DISTRICT PLAN EPP95261	2441 Brookfield Drive	031-051-456
LOT K DISTRICT LOT 230 COMOX DISTRICT PLAN EPP95261	2379 Brookfield Drive	031-051-545
LOT A DISTRICT LOT 230 COMOX DISTRICT PLAN EPP95261	2449 Brookfield Drive	031-051-448
LOT L DISTRICT LOT 230 COMOX DISTRICT PLAN EPP95261	2373 Brookfield Drive	031-051-553
LOT O DISTRICT LOT 230 COMOX DISTRICT PLAN EPP95261	2548 Branch Avenue	031-051-588
LOT 5 DISTRICT LOT 230 COMOX DISTRICT PLAN EPP88404	2538 Branch Avenue	030-839-904
LOT M DISTRICT LOT 230 COMOX DISTRICT PLAN EPP95261	2367 Brookfield Drive	031-051-561
LOT 7 DISTRICT LOT 230 COMOX DISTRICT PLAN EPP91357	2394 McNish Place	030-797-209
LOT 8 DISTRICT LOT 230 COMOX DISTRICT PLAN EPP88404	2457 Brookfield Drive	030-839-939
LOT 6 DISTRICT LOT 230 COMOX DISTRICT PLAN EPP91357	2398 McNish Place	030-797-195
LOT 6 DISTRICT LOT 230 COMOX DISTRICT PLAN EPP88404	2530 Branch Avenue	030-839-912
LOT 14 DISTRICT LOT 230 COMOX DISTRICT PLAN EPP67321	2361 Brookfield Drive	030-409-446
LOT 8 DISTRICT LOT 230 COMOX DISTRICT PLAN EPP91357	2390 McNish Place	030-797-217
LOT 7 DISTRICT LOT 230 COMOX DISTRICT PLAN EPP88404	2526 Branch Avenue	030-839-921
LOT 5 DISTRICT LOT 230 COMOX DISTRICT PLAN EPP91357	2395 McNish Place	030-797-187
LOT 9 DISTRICT LOT 230 COMOX DISTRICT PLAN EPP88404	2465 Brookfield Drive	030-839-947
LOT 13 DISTRICT LOT 230 COMOX DISTRICT PLAN EPP67321	2355 Brookfield Drive	030-409-438
LOT 9 DISTRICT LOT 230 COMOX DISTRICT PLAN EPP91357	2386 McNish Place	030-797-225
LOT N DISTRICT LOT 230 COMOX DISTRICT PLAN EPP95261	2543 Branch Avenue	031-051-570
LOT 10 DISTRICT LOT 230 COMOX DISTRICT PLAN EPP91357	2382 McNish Place	030-797-233
LOT 5 DISTRICT LOT 230 COMOX DISTRICT PLAN EPP67321	2575 Brookfield Drive	030-409-357
LOT 4 DISTRICT LOT 230 COMOX DISTRICT PLAN EPP88404	2535 Branch Avenue	030-839-891
LOT 10 DISTRICT LOT 230 COMOX DISTRICT PLAN EPP88404	2471 Brookfield Drive	030-839-955
LOT 4 DISTRICT LOT 230 COMOX DISTRICT PLAN EPP91357	2391 McNish Place	030-797-179
LOT 6 DISTRICT LOT 230 COMOX DISTRICT PLAN EPP67321	2569 Brookfield Drive	030-409-365
LOT 3 DISTRICT LOT 230 COMOX DISTRICT PLAN EPP88404	2529 Branch Avenue	030-839-882
LOT 12 DISTRICT LOT 230 COMOX DISTRICT PLAN EPP67321	2544 Brookfield Drive	030-409-420
LOT 7 DISTRICT LOT 230 COMOX DISTRICT PLAN EPP67321	2563 Brookfield Drive	030-409-373
LOT 3 DISTRICT LOT 230 COMOX DISTRICT PLAN EPP91357	2385 McNish Place	030-797-161
LOT 2 DISTRICT LOT 230 COMOX DISTRICT PLAN EPP88404	2523 Branch Avenue	030-839-874
LOT H DISTRICT LOT 230 COMOX DISTRICT PLAN EPP77460	2536 Brookfield Drive	030-546-699
LOT 8 DISTRICT LOT 230 COMOX DISTRICT PLAN EPP67321	2559 Brookfield Drive	030-409-381
LOT 2 DISTRICT LOT 230 COMOX DISTRICT PLAN EPP91357	2381 McNish Place	030-797-152
LOT 11 DISTRICT LOT 230 COMOX DISTRICT PLAN EPP88404	2477 Brookfield Drive	030-839-963
LOT 1 DISTRICT LOT 230 COMOX DISTRICT PLAN EPP88404	2511 Branch Avenue	030-839-866
LOT I DISTRICT LOT 230 COMOX DISTRICT PLAN EPP77460	2532 Brookfield Drive	030-546-702
LOT 9 DISTRICT LOT 230 COMOX DISTRICT PLAN EPP67321	2551 Brookfield Drive	030-409-390
LOT 1 DISTRICT LOT 230 COMOX DISTRICT PLAN VIP63767	2100 Arden Road	023-508-671
LOT A DISTRICT LOT 230 COMOX DISTRICT PLAN EPP14970	2098 Arden Road	028-756-576
LOT B DISTRICT LOT 230 COMOX DISTRICT PLAN EPP14970	2094 Arden Road	028-756-584
LOT 14 DISTRICT LOT 230 COMOX DISTRICT PLAN EPP17208	2079 Morello Place	028-794-133
LOT 9 DISTRICT LOT 230 COMOX DISTRICT PLAN EPP17208	2096 Morello Place	028-794-087
LOT 10 DISTRICT LOT 230 COMOX DISTRICT PLAN EPP17208	2084 Morello Place	028-794-095
LOT 8 DISTRICT LOT 230 COMOX DISTRICT PLAN EPP17208	2099 Lambert Drive	028-794-079
LOT 11 DISTRICT LOT 230 COMOX DISTRICT PLAN EPP17208	2072 Morello Place	028-794-109
LOT 7 DISTRICT LOT 230 COMOX DISTRICT PLAN EPP17208	2087 Lambert Drive	028-794-061
LOT 12 DISTRICT LOT 230 COMOX DISTRICT PLAN EPP17208	2060 Morello Place	028-794-117
LOT 6 DISTRICT LOT 230 COMOX DISTRICT PLAN EPP17208	2075 Lambert Drive	028-794-052
LOT 4 DISTRICT LOT 230 COMOX DISTRICT PLAN EPP17208	2100 Lambert Drive	028-794-036
LOT 5 DISTRICT LOT 230 COMOX DISTRICT PLAN EPP17208	2063 Lambert Drive	028-794-044
LOT 3 DISTRICT LOT 230 COMOX DISTRICT PLAN EPP17208	2086 Lambert Drive	028-794-028
LOT 5 DISTRICT LOT 230 COMOX DISTRICT PLAN VIP89438	2051 Lambert Drive	028-868-561
LOT 2 DISTRICT LOT 230 COMOX DISTRICT PLAN EPP17208	2074 Lambert Drive	028-794-010

Legal Description	Address	First PID
LOT 6 DISTRICT LOT 230 COMOX DISTRICT PLAN VIP89438 THAT PART OF LOT 3, DISTRICT LOT 230, COMOX DISTRICT, PLAN 7444, LYING TO THE SOUTH WEST OF A BOUNDARY PARALLEL TO AND PERPENDICULARLY DISTANT 308 FEET FROM THE NORTH EAST BOUNDARY OF SAID LOT	2039 Lambert Drive	028-868-579
LOT 1 DISTRICT LOT 230 COMOX DISTRICT PLAN EPP17208	2380 20th Street	000-002-364
LOT 4 DISTRICT LOT 230 COMOX DISTRICT PLAN VIP89438	2062 Lambert Drive	028-794-001
LOT 3 DISTRICT LOT 230 COMOX DISTRICT PLAN VIP89438	2050 Lambert Drive	028-868-552
LOT 2 DISTRICT LOT 230 COMOX DISTRICT PLAN VIP89438	2038 Lambert Drive	028-868-544
LOT 1 DISTRICT LOT 230 COMOX DISTRICT PLAN VIP89438	2026 Lambert Drive	028-868-536
LOT B DISTRICT LOT 104 COMOX DISTRICT PLAN EPP8144	2014 Lambert Drive	028-868-528
LOT A DISTRICT LOT 104 COMOX DISTRICT PLAN EPP8144	1951 Tull Avenue	028-358-091
LOT 2 SECTION 79 COMOX DISTRICT PLAN VIP66679	1941 Tull Avenue	028-358-082
LOT 1 SECTION 79 COMOX DISTRICT PLAN VIP66679	235 Willemar Avenue	024-036-137
LOT 7 DISTRICT LOT 158 COMOX DISTRICT PLAN EPP9890	203 Willemar Avenue	024-036-129
LOT 6 DISTRICT LOT 158 COMOX DISTRICT PLAN EPP9890	2760 Nairn Place	028-651-545
LOT 5 DISTRICT LOT 158 COMOX DISTRICT PLAN EPP9890	2750 Nairn Place	028-651-537
LOT 4 DISTRICT LOT 158 COMOX DISTRICT PLAN EPP9890	2740 Nairn Place	028-651-529
	2730 Nairn Place	028-651-511



Zoning Amendment (SSMUH) Bylaw Number 3135
Schedule B₅ Residential One E(R-1E) to Residential Small-Scale Multi-Unit Housing (R-SSMUH). Subject Properties: 4

Legal Description	Address	PID
THAT PART OF LOT 9 OF DISTRICT LOT 104, COMOX DISTRICT, PLAN 2317 SHOWN OUTLINED IN RED ON PLAN 627R	1550 Willemar Avenue	003-563-782
THAT PART OF LOT 8, DISTRICT LOT 104, COMOX DISTRICT, PLAN 2317, LYING TO THE SOUTH EAST OF A LINE BISECTING THE NORTH EASTERLY AND SOUTH WESTERLY BOUNDARIES OF SAID LOT	1540 Willemar Avenue	006-437-214
LOT 4, SECTION 68, COMOX DISTRICT, PLAN 15115	1814 Grieve Avenue	004-192-150
LOT 1, DISTRICT LOT 96, COMOX DISTRICT, PLAN 32210	1915 Cumberland Road	000-715-891



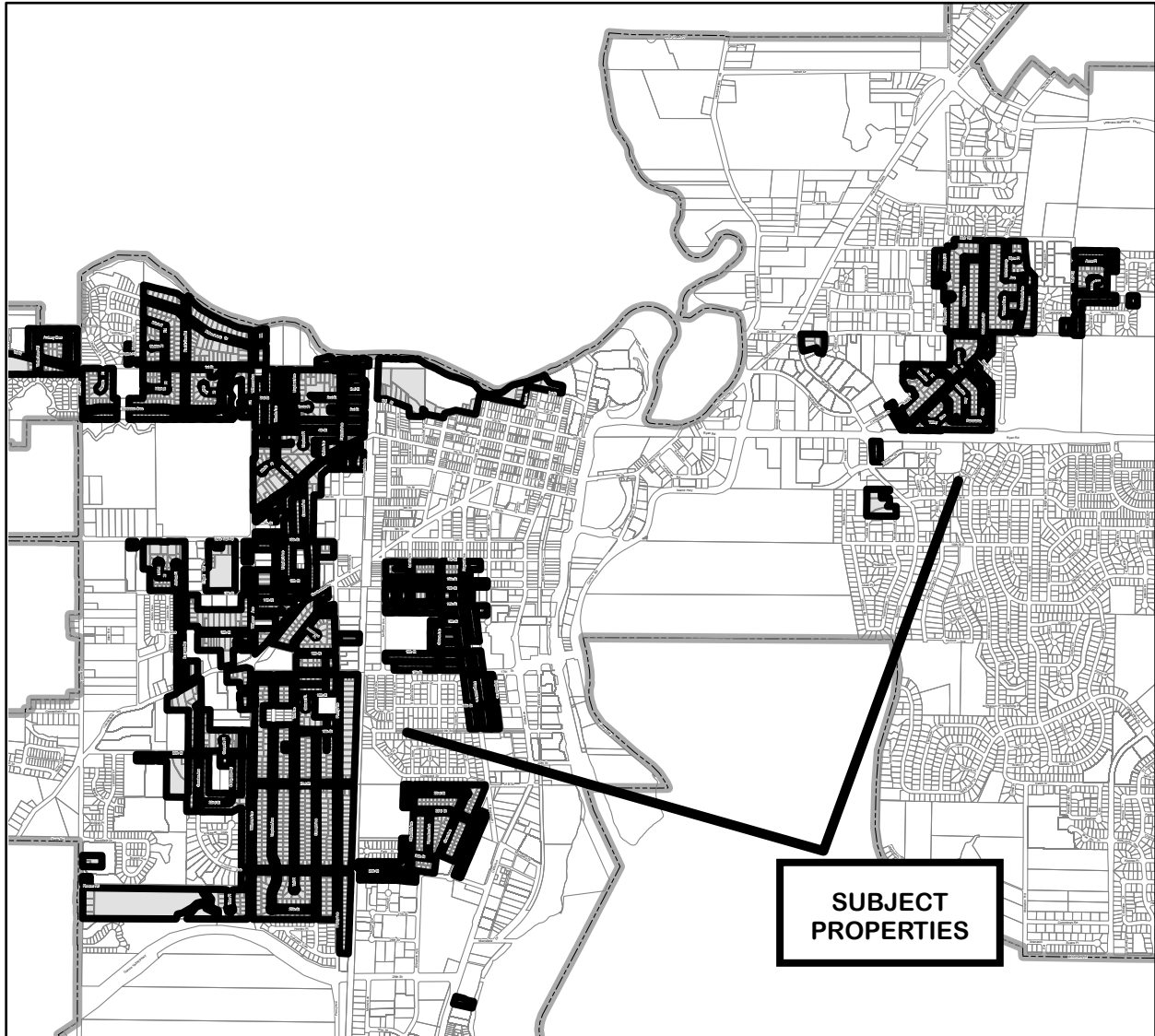
*Zoning Amendment (SSMUH) Bylaw Number 3135
 Schedule B₆ Residential One S(R-1S) to Residential Small-Scale Multi-Unit Housing
 (R-SSMUH). Subject Properties: 93*

LegalDescription	Address	PID
LOT 15 DISTRICT LOT 231 COMOX DISTRICT PLAN VIP81438	1235 Hornby Place	026-760-622
LOT 1 DISTRICT LOT 231 COMOX DISTRICT PLAN VIP85481	1056 Galloway Crescent	027-607-011
LOT 2 DISTRICT LOT 231 COMOX DISTRICT PLAN VIP85481	1048 Galloway Crescent	027-607-020
LOT 3 DISTRICT LOT 231 COMOX DISTRICT PLAN VIP85481	1040 Galloway Crescent	027-607-038
LOT 4 DISTRICT LOT 231 COMOX DISTRICT PLAN VIP85481	1032 Galloway Crescent	027-607-046
LOT 5 DISTRICT LOT 231 COMOX DISTRICT PLAN VIP85481	1024 Galloway Crescent	027-607-054
LOT 6 DISTRICT LOT 231 COMOX DISTRICT PLAN VIP85481	1016 Galloway Crescent	027-607-062
LOT 7 DISTRICT LOT 231 COMOX DISTRICT PLAN VIP85481	1008 Galloway Crescent	027-607-071
LOT 3 DISTRICT LOT 231 COMOX DISTRICT PLAN VIP84277	2803 Piercy Avenue	027-347-966
LOT A, DISTRICT LOT 96, COMOX DISTRICT, PLAN 38889	1300 Arden Road	000-988-685
LOT 13, BLOCK 3, SECTION 68, COMOX DISTRICT, PLAN 16252	610 19th Street	004-045-611
LOT 17, BLOCK 2, SECTION 68, COMOX DISTRICT, PLAN 16252	1911 Dogwood Drive	000-202-789

Cont. on next pg

Legal Description	Address	PID
LOT 6, BLOCK 2, SECTION 68, COMOX DISTRICT, PLAN 16252	1985 Fitzgerald Avenue	004-034-465
LOT 4, SECTION 68, COMOX DISTRICT, PLAN 15115	1814 Grieve Avenue	004-192-150
LOT A, SECTION 68, COMOX DISTRICT, PLAN 17818	540 17th Street	000-584-401
LOT 1 SECTION 6 COMOX DISTRICT PLAN VIP84940	2745 Sheraton Road	027-504-948
LOT 8, SECTION 9, COMOX DISTRICT, PLAN 47868	1976 Snowbird Lane	012-995-878
LOT J DISTRICT LOT 158 COMOX DISTRICT PLAN VIP79430	2129 Blue Jay Place	026-404-176
LOT 1 SECTION 11 COMOX DISTRICT PLAN VIP66069	1717 Glen Urquhart Drive	023-908-912
LOT 3, SECTION 10, COMOX DISTRICT, PLAN VIP56705	1824 Teal Place	018-310-354
LOT 8, DISTRICT LOT 157, COMOX DISTRICT, PLAN VIP54769	1890 Mallard Drive	017-873-711
LOT 7, DISTRICT LOT 157, COMOX DISTRICT, PLAN 48314	1781 Thorpe Avenue	013-643-134
LOT 3 SECTION 12 COMOX DISTRICT PLAN VIP73809	1573 Hurford Avenue	025-424-416
LOT 2, SECTION 15, COMOX DISTRICT, PLAN 34407	965 Nikolaisen Road	000-288-870
LOT 14, DISTRICT LOT 157, COMOX DISTRICT, PLAN VIP54229	2325 Valley View Drive	017-768-098
LOT 15, DISTRICT LOT 157, COMOX DISTRICT, PLAN 46644	1520 Thorpe Avenue	010-857-605
LOT 7, SECTION 47, COMOX DISTRICT, PLAN VIP55917	1397 Sitka Avenue	018-120-369
LOT 3, SECTION 15, COMOX DISTRICT, PLAN 19130	855 Back Road	000-905-666
LOT 2, SECTIONS 14 AND 15, COMOX DISTRICT, PLAN 22261	425 Back Road	000-230-235
LOT 11 DISTRICT LOT 157 COMOX DISTRICT PLAN 49928	1435 Griffin Drive	015-732-649
LOT 45, DISTRICT LOT 159, COMOX DISTRICT, PLAN 31655	1081 Mantle Drive	000-341-177
LOT 46, DISTRICT LOT 159, COMOX DISTRICT, PLAN 31655	1066 Evergreen Avenue	001-146-777
LOT 1, SECTION 15, COMOX DISTRICT, PLAN 22231	1895 6th Street East	003-343-596
LOT 4 DISTRICT LOT 159 COMOX DISTRICT PLAN 50262	1028 Arrowsmith Avenue	015-952-797
LOT F DISTRICT LOT 159 COMOX DISTRICT PLAN VIP65231 EXCEPT THAT PART IN PLAN VIP67336	944 Brooks Place	023-747-811
LOT 11, SECTION 15, COMOX DISTRICT, PLAN 36414	570 Washington Crescent	000-389-161
LOT B SECTION 17 COMOX DISTRICT PLAN VIP78808	4659 Western Road	026-281-236
LOT 11 DISTRICT LOT 236 COMOX DISTRICT PLAN VIP61892	2031 Tamarack Drive	023-222-646
LOT 1 DISTRICT LOT 236 COMOX DISTRICT PLAN VIP76637	2500 Mission Road	025-882-732
LOT G DISTRICT LOT 236 COMOX DISTRICT PLAN VIP78805	2466 Walbran Place	026-281-171
LOT 13 DISTRICT LOT 236 COMOX DISTRICT PLAN EPP17584	2965 Cascara Crescent	028-812-913
LOT 12 DISTRICT LOT 236 COMOX DISTRICT PLAN EPP17584	2967 Cascara Crescent	028-812-905
LOT 14 DISTRICT LOT 236 COMOX DISTRICT PLAN EPP17584	2963 Cascara Crescent	028-812-921
LOT 11 DISTRICT LOT 236 COMOX DISTRICT PLAN EPP17584	2969 Cascara Crescent	028-812-891
LOT 15 DISTRICT LOT 236 COMOX DISTRICT PLAN EPP17584	2961 Cascara Crescent	028-812-930
LOT 10 DISTRICT LOT 236 COMOX DISTRICT PLAN EPP17584	2977 Cascara Crescent	028-812-883
LOT 16 DISTRICT LOT 236 COMOX DISTRICT PLAN EPP17584	2955 Cascara Crescent	028-812-948
LOT 17 DISTRICT LOT 236 COMOX DISTRICT PLAN EPP17584	2947 Cascara Crescent	028-812-956
LOT 9 DISTRICT LOT 236 COMOX DISTRICT PLAN EPP17584	2962 Cascara Crescent	028-812-875
LOT 18 DISTRICT LOT 236 COMOX DISTRICT PLAN EPP17584	2939 Cascara Crescent	028-812-964
LOT 8 DISTRICT LOT 236 COMOX DISTRICT PLAN EPP17584	2954 Cascara Crescent	028-812-867
LOT 7 DISTRICT LOT 236 COMOX DISTRICT PLAN EPP17584	2948 Cascara Crescent	028-812-859
LOT 1 DISTRICT LOT 236 COMOX DISTRICT PLAN EPP17584	2906 Cascara Crescent	028-812-794
LOT 6 DISTRICT LOT 236 COMOX DISTRICT PLAN EPP17584	2942 Cascara Crescent	028-812-841
LOT 2 DISTRICT LOT 236 COMOX DISTRICT PLAN EPP17584	2912 Cascara Crescent	028-812-808
LOT 5 DISTRICT LOT 236 COMOX DISTRICT PLAN EPP17584	2934 Cascara Crescent	028-812-832
LOT 3 DISTRICT LOT 236 COMOX DISTRICT PLAN EPP17584	2920 Cascara Crescent	028-812-816
LOT 4 DISTRICT LOT 236 COMOX DISTRICT PLAN EPP17584	2924 Cascara Crescent	028-812-824
LOT 31 DISTRICT LOT 236 COMOX DISTRICT PLAN EPP102825	3330 Mission Road	031-341-934
LOT 1 DISTRICT LOT 236 COMOX DISTRICT PLAN EPP102825	3148 Mission Road	031-341-632
LOT 32 DISTRICT LOT 236 COMOX DISTRICT PLAN EPP102825	3328 Klanawa Crescent	031-341-942
LOT 2 DISTRICT LOT 236 COMOX DISTRICT PLAN EPP102825	3156 Mission Road	031-341-641
LOT 3 DISTRICT LOT 236 COMOX DISTRICT PLAN EPP102825	1362 Mission Road	031-341-659
LOT 4 DISTRICT LOT 236 COMOX DISTRICT PLAN EPP102825	3168 Mission Road	031-341-667
LOT 33 DISTRICT LOT 236 COMOX DISTRICT PLAN EPP102825	3311 Klanawa Crescent	031-341-951
LOT 34 DISTRICT LOT 236 COMOX DISTRICT PLAN EPP102825	3389 Klanawa Crescent	031-341-969
LOT 30 DISTRICT LOT 236 COMOX DISTRICT PLAN EPP102825	3324 Klanawa Crescent	031-341-926
LOT 35 DISTRICT LOT 236 COMOX DISTRICT PLAN EPP102825	3200 Mission Road	031-341-993
LOT 5 DISTRICT LOT 236 COMOX DISTRICT PLAN EPP102825	3174 Mission Road	031-341-675
LOT 6 DISTRICT LOT 236 COMOX DISTRICT PLAN EPP102825	3231 Klanawa Crescent	031-341-683
LOT 7 DISTRICT LOT 236 COMOX DISTRICT PLAN EPP102825	3225 Klanawa Crescent	031-341-691

Legal Description	Address	PID
LOT 8 DISTRICT LOT 236 COMOX DISTRICT PLAN EPP102825	3221 Klanawa Crescent	031-341-705
LOT 9 DISTRICT LOT 236 COMOX DISTRICT PLAN EPP102825	3217 Klanawa Crescent	031-341-713
LOT 10 DISTRICT LOT 236 COMOX DISTRICT PLAN EPP102825	3215 Klanawa Crescent	031-341-721
LOT 11 DISTRICT LOT 236 COMOX DISTRICT PLAN EPP102825	3205 Klanawa Crescent	031-341-730
LOT 29 DISTRICT LOT 236 COMOX DISTRICT PLAN EPP102825	3316 Klanawa Crescent	031-341-918
LOT 28 DISTRICT LOT 236 COMOX DISTRICT PLAN EPP102825	3312 Klanawa Crescent	031-341-900
LOT 27 DISTRICT LOT 236 COMOX DISTRICT PLAN EPP102825	3308 Klanawa Crescent	031-341-896
LOT 26 DISTRICT LOT 236 COMOX DISTRICT PLAN EPP102825	3304 Klanawa Crescent	031-341-888
LOT 25 DISTRICT LOT 236 COMOX DISTRICT PLAN EPP102825	3282 Klanawa Crescent	031-341-870
LOT 24 DISTRICT LOT 236 COMOX DISTRICT PLAN EPP102825	3258 Klanawa Crescent	031-341-861
LOT 23 DISTRICT LOT 236 COMOX DISTRICT PLAN EPP102825	3248 Klanawa Crescent	031-341-853
LOT 22 DISTRICT LOT 236 COMOX DISTRICT PLAN EPP102825	3244 Klanawa Crescent	031-341-845
LOT 21 DISTRICT LOT 236 COMOX DISTRICT PLAN EPP102825	3240 Klanawa Crescent	031-341-837
LOT 20 DISTRICT LOT 236 COMOX DISTRICT PLAN EPP102825	3236 Klanawa Crescent	031-341-829
LOT 19 DISTRICT LOT 236 COMOX DISTRICT PLAN EPP102825	3232 Klanawa Crescent	031-341-811
LOT 18 DISTRICT LOT 236 COMOX DISTRICT PLAN EPP102825	3228 Klanawa Crescent	031-341-802
LOT 17 DISTRICT LOT 236 COMOX DISTRICT PLAN EPP102825	3224 Klanawa Crescent	031-341-799
LOT 16 DISTRICT LOT 236 COMOX DISTRICT PLAN EPP102825	3220 Klanawa Crescent	031-341-781
LOT 15 DISTRICT LOT 236 COMOX DISTRICT PLAN EPP102825	3216 Klanawa Crescent	031-341-772
LOT 14 DISTRICT LOT 236 COMOX DISTRICT PLAN EPP102825	3212 Klanawa Crescent	031-341-764
LOT 13 DISTRICT LOT 236 COMOX DISTRICT PLAN EPP102825	3208 Klanawa Crescent	031-341-756
LOT 12 DISTRICT LOT 236 COMOX DISTRICT PLAN EPP102825	3202 Klanawa Crescent	031-341-748



*Zoning Amendment (SSMUH) Bylaw Number 3135
 Schedule B₇ Residential Two (R-2) to Residential Small-Scale Multi-Unit Housing
 (R-SSMUH). Subject Properties: 2,422*

Legal Description	Address	PID
STRATA LOT A DISTRICT LOT 236 COMOX DISTRICT STRATA PLAN VIS3696 TOGETHER WITH AN INTEREST IN THE COMMON PROPERTY IN PROPORTION TO THE UNIT ENTITLEMENT OF THE STRATA LOT AS SHOWN ON FORM 1	2182 Anna Place	023-046-520
LOT 10, DISTRICT LOT 236, COMOX DISTRICT, PLAN VIP59298	2140 Anna Place	018-868-240
LOT 11, DISTRICT LOT 236, COMOX DISTRICT, PLAN VIP59298	2154 Anna Place	018-868-258
STRATA LOT A DISTRICT LOT 236 COMOX DISTRICT STRATA PLAN VIS3695 TOGETHER WITH AN INTEREST IN THE COMMON PROPERTY IN PROPORTION TO THE UNIT ENTITLEMENT OF THE STRATA LOT AS SHOWN ON FORM 1	2168 Anna Place	023-045-141

Cont. on next pg

Legal Description	Address	PID
LOT 3, DISTRICT LOT 231, COMOX DISTRICT, PLAN 37435	2770 Arden Road	001-050-079
LOT 2, DISTRICT LOT 231, COMOX DISTRICT, PLAN 37435	2760 Arden Road	001-050-061
LOT 1, DISTRICT LOT 231, COMOX DISTRICT, PLAN 37435	2730 Arden Road	000-280-411
LOT 1, DISTRICT LOT 231, COMOX DISTRICT, PLAN 35274	2706 Arden Road	000-329-878
LOT A, DISTRICT LOT 230, COMOX DISTRICT, PLAN 23672	2674 Arden Road	003-133-443
LOT 1, DISTRICT LOT 230, COMOX DISTRICT, PLAN 6030, EXCEPT THAT PART IN PLAN 1124R	2626 Arden Road	005-910-081
THAT PART OF LOT 1, DISTRICT LOT 230, COMOX DISTRICT, PLAN 6030, SHOWN OUTLINED IN RED ON PLAN 1124R	2602 Arden Road	005-910-145
STRATA LOT 2 DISTRICT LOT 231 COMOX DISTRICT STRATA PLAN VIS6545 TOGETHER WITH AN INTEREST IN THE COMMON PROPERTY IN PROPORTION TO THE UNIT ENTITLEMENT OF THE STRATA LOT AS SHOWN ON FORM V	2700 Tater Place	027-480-879
LOT 3 DISTRICT LOT 231 COMOX DISTRICT PLAN 7752 EXCEPT THOSE PARTS IN PLANS 35274 AND 37435	2201 Ronson Road	001-800-485
STRATA LOT 1 DISTRICT LOT 231 COMOX DISTRICT STRATA PLAN VIS6422 TOGETHER WITH AN INTEREST IN THE COMMON PROPERTY IN PROPORTION TO THE UNIT ENTITLEMENT OF THE STRATA LOT AS SHOWN ON FORM V	2698 Tater Place	027-290-956
STRATA LOT A DISTRICT LOT 231 COMOX DISTRICT STRATA PLAN VIS6256 TOGETHER WITH AN INTEREST IN THE COMMON PROPERTY IN PROPORTION TO THE UNIT ENTITLEMENT OF THE STRATA LOT AS SHOWN ON FORM V	2691 Tater Place	027-030-458
STRATA LOT 1 DISTRICT LOT 231 COMOX DISTRICT STRATA PLAN VIS6379 TOGETHER WITH AN INTEREST IN THE COMMON PROPERTY IN PROPORTION TO THE UNIT ENTITLEMENT OF THE STRATA LOT AS SHOWN ON FORM V	2687 Tater Place	027-200-019
STRATA LOT 2 DISTRICT LOT 231 COMOX DISTRICT STRATA PLAN VIS6315 TOGETHER WITH AN INTEREST IN THE COMMON PROPERTY IN PROPORTION TO THE UNIT ENTITLEMENT OF THE STRATA LOT AS SHOWN ON FORM V	2727 Willemar Avenue	027-123-553
STRATA LOT 2 DISTRICT LOT 231 COMOX DISTRICT STRATA PLAN VIS6612 TOGETHER WITH AN INTEREST IN THE COMMON PROPERTY IN PROPORTION TO THE UNIT ENTITLEMENT OF THE STRATA LOT AS SHOWN ON FORM V	2694 Tater Place	027-573-371
STRATA LOT 2 DISTRICT LOT 231 COMOX DISTRICT STRATA PLAN VIS6451 TOGETHER WITH AN INTEREST IN THE COMMON PROPERTY IN PROPORTION TO THE UNIT ENTITLEMENT OF THE STRATA LOT AS SHOWN ON FORM V	2683 Tater Place	027-340-651
STRATA LOT 1 DISTRICT LOT 231 COMOX DISTRICT STRATA PLAN VIS6331 TOGETHER WITH AN INTEREST IN THE COMMON PROPERTY IN PROPORTION TO THE UNIT ENTITLEMENT OF THE STRATA LOT AS SHOWN ON FORM V	2717 Willemar Avenue	027-145-964
STRATA LOT 1 DISTRICT LOT 231 COMOX DISTRICT STRATA PLAN VIS6443 TOGETHER WITH AN INTEREST IN THE COMMON PROPERTY IN PROPORTION TO THE UNIT ENTITLEMENT OF THE STRATA LOT AS SHOWN ON FORM V	2690 Tater Place	027-327-744
LOT 18 DISTRICT LOT 231 COMOX DISTRICT PLAN VIP80178	2679 Tater Place	026-531-445

	Address	PID
STRATA LOT 2 DISTRICT LOT 231 COMOX DISTRICT STRATA PLAN VIS6316 TOGETHER WITH AN INTEREST IN THE COMMON PROPERTY IN PROPORTION TO THE UNIT ENTITLEMENT OF THE STRATA LOT AS SHOWN ON FORM V	2707 Willemar Avenue	027-123-570
STRATA LOT 2 DISTRICT LOT 231 COMOX DISTRICT STRATA PLAN VIS6442 TOGETHER WITH AN INTEREST IN THE COMMON PROPERTY IN PROPORTION TO THE UNIT ENTITLEMENT OF THE STRATA LOT AS SHOWN ON FORM V	2686 Tater Place	027-327-710
STRATA LOT B, DISTRICT LOT 231, COMOX DISTRICT, STRATA PLAN VIS2238, TOGETHER WITH AN INTEREST IN THE COMMON PROPERTY IN PROPORTION TO THE UNIT ENTITLEMENT OF THE STRATA LOT AS SHOWN ON FORM 1	2726 Willemar Avenue	017-625-335
STRATA LOT 1 DISTRICT LOT 231 COMOX DISTRICT STRATA PLAN VIS6332 TOGETHER WITH AN INTEREST IN THE COMMON PROPERTY IN PROPORTION TO THE UNIT ENTITLEMENT OF THE STRATA LOT AS SHOWN ON FORM V	2697 Willemar Avenue	027-145-999
STRATA LOT 2 DISTRICT LOT 231 COMOX DISTRICT STRATA PLAN VIS6441 TOGETHER WITH AN INTEREST IN THE COMMON PROPERTY IN PROPORTION TO THE UNIT ENTITLEMENT OF THE STRATA LOT AS SHOWN ON FORM V	2682 Tater Place	027-327-671
STRATA LOT B, DISTRICT LOT 231, COMOX DISTRICT, STRATA PLAN VIS2171, TOGETHER WITH AN INTEREST IN THE COMMON PROPERTY IN PROPORTION TO THE UNIT ENTITLEMENT OF THE STRATA LOT AS SHOWN ON FORM 1	2710 Willemar Avenue	017-501-482
STRATA LOT 1 DISTRICT LOT 231 COMOX DISTRICT STRATA PLAN VIS6317 TOGETHER WITH AN INTEREST IN THE COMMON PROPERTY IN PROPORTION TO THE UNIT ENTITLEMENT OF THE STRATA LOT AS SHOWN ON FORM V	2687 Willemar Avenue	027-123-987
LOT 8 DISTRICT LOT 231 COMOX DISTRICT PLAN VIP80178 STRATA LOT A, DISTRICT LOT 231, COMOX DISTRICT, STRATA PLAN VIS2204, TOGETHER WITH AN INTEREST IN THE COMMON PROPERTY IN PROPORTION TO THE UNIT ENTITLEMENT OF THE STRATA LOT AS SHOWN ON FORM 1	2678 Tater Place	026-531-348
LOT 11, DISTRICT LOT 231, COMOX DISTRICT, PLAN 29854 STRATA LOT 2 DISTRICT LOT 231 COMOX DISTRICT STRATA PLAN VIS6440 TOGETHER WITH AN INTEREST IN THE COMMON PROPERTY IN PROPORTION TO THE UNIT ENTITLEMENT OF THE STRATA LOT AS SHOWN ON FORM V	2698 Willemar Avenue	017-531-268
LOT 12, DISTRICT LOT 231, COMOX DISTRICT, PLAN 29854 STRATA LOT 2 DISTRICT LOT 231 COMOX DISTRICT STRATA PLAN VIS6318 TOGETHER WITH AN INTEREST IN THE COMMON PROPERTY IN PROPORTION TO THE UNIT ENTITLEMENT OF THE STRATA LOT AS SHOWN ON FORM V	2715 Urquhart Avenue	001-336-673
LOT 7, DISTRICT LOT 231, COMOX DISTRICT, PLAN 29854	2668 Tater Place	027-345-700
LOT 80, DISTRICT LOT 231, COMOX DISTRICT, PLAN 29854	2705 Urquhart Avenue	001-336-681
LOT 13, DISTRICT LOT 231, COMOX DISTRICT, PLAN 29854	2662 Tater Place	027-124-487
	2688 Willemar Avenue	001-336-657
	1190 27th Street	001-337-157
	2685 Urquhart Avenue	000-839-671

Legal Description	Address	PID
LOT 79 DISTRICT LOT 231 COMOX DISTRICT PLAN 29854	1170 27th Street	001-337-149
LOT 6, DISTRICT LOT 231, COMOX DISTRICT, PLAN 29854	2676 Willemar Avenue	001-336-649
LOT 14, DISTRICT LOT 231, COMOX DISTRICT, PLAN 29854	2681 Urquhart Avenue	000-179-841
LOT 78, DISTRICT LOT 231, COMOX DISTRICT, PLAN 29854	1150 27th Street	001-337-131
LOT 5, DISTRICT LOT 231, COMOX DISTRICT, PLAN 29854	2666 Willemar Avenue	001-336-631
STRATA LOT B, DISTRICT LOT 230, COMOX DISTRICT, STRATA PLAN VIS2052 TOGETHER WITH AN INTEREST IN THE COMMON PROPERTY IN PROPORTION TO THE UNIT ENTITLEMENT OF THE STRATA LOT AS SHOWN ON FORM 1	2627 Willemar Avenue	016-971-647
LOT 77, DISTRICT LOT 231, COMOX DISTRICT, PLAN 29854	1120 27th Street	001-337-122
LOT 15, DISTRICT LOT 231, COMOX DISTRICT, PLAN 29854	2669 Urquhart Avenue	001-336-690
LOT 17, DISTRICT LOT 230, COMOX DISTRICT, PLAN 30781	2613 Willemar Avenue	001-217-569
LOT 4 DISTRICT LOT 231 COMOX DISTRICT PLAN 29854	2646 Willemar Avenue	001-336-622
LOT 26, DISTRICT LOT 231, COMOX DISTRICT, PLAN 29854	2690 Urquhart Avenue	001-336-789
LOT 76, DISTRICT LOT 231, COMOX DISTRICT, PLAN 29854	1110 27th Street	001-337-114
LOT 16, DISTRICT LOT 231, COMOX DISTRICT, PLAN 29854	2655 Urquhart Avenue	001-336-703
LOT 27, DISTRICT LOT 231, COMOX DISTRICT, PLAN 29854	1165 27th Street	000-078-387
LOT 16, DISTRICT LOT 230, COMOX DISTRICT, PLAN 30781	2601 Willemar Avenue	001-217-551
LOT 3, DISTRICT LOT 231, COMOX DISTRICT, PLAN 29854	2630 Willemar Avenue	001-336-614
LOT 75, DISTRICT LOT 231, COMOX DISTRICT, PLAN 29854	1090 27th Street	001-337-106
STRATA LOT B SECTION 67 COMOX DISTRICT STRATA PLAN VIS6975 TOGETHER WITH AN INTEREST IN THE COMMON PROPERTY IN PROPORTION TO THE UNIT ENTITLEMENT OF THE STRATA LOT AS SHOWN ON FORM V	2870 Piercy Avenue	028-238-052
LOT 28, DISTRICT LOT 231, COMOX DISTRICT, PLAN 29854	1135 27th Street	000-036-536
LOT 17, DISTRICT LOT 231, COMOX DISTRICT, PLAN 29854	2635 Urquhart Avenue	001-336-711
LOT 25 DISTRICT LOT 231 COMOX DISTRICT PLAN 29854	2670 Urquhart Avenue	001-336-771
LOT 2, DISTRICT LOT 231, COMOX DISTRICT, PLAN 29854	2618 Willemar Avenue	000-141-241
LOT 74, DISTRICT LOT 231, COMOX DISTRICT, PLAN 29854	1070 27th Street	001-337-092
STRATA LOT A DISTRICT LOT 67 COMOX DISTRICT STRATA PLAN VIS6762 TOGETHER WITH AN INTEREST IN THE COMMON PROPERTY IN PROPORTION TO THE UNIT ENTITLEMENT OF THE STRATA LOT AS SHOWN ON FORM V	2856 Piercy Avenue	027-835-839
LOT 29, DISTRICT LOT 231, COMOX DISTRICT, PLAN 29854	1115 27th Street	001-336-797
STRATA LOT 2 DISTRICT LOT 230 COMOX DISTRICT STRATA PLAN VIS5825 TOGETHER WITH AN INTEREST IN THE COMMON PROPERTY IN PROPORTION TO THE UNIT ENTITLEMENT OF THE STRATA LOT AS SHOWN ON FORM V	2491 Willemar Avenue	026-351-501
LOT 24, DISTRICT LOT 231, COMOX DISTRICT, PLAN 29854	2640 Urquhart Avenue	001-336-762
LOT 73, DISTRICT LOT 231, COMOX DISTRICT, PLAN 29854	1050 27th Street	000-644-820
LOT 1, DISTRICT LOT 231, COMOX DISTRICT, PLAN 29854	2608 Willemar Avenue	001-336-592
LOT 30, DISTRICT LOT 231, COMOX DISTRICT, PLAN 29854	1095 27th Street	000-110-108

Legal Description	Address	PID
STRATA LOT A SECTION 67 COMOX DISTRICT STRATA PLAN VIS6717 TOGETHER WITH AN INTEREST IN THE COMMON PROPERTY IN PROPORTION TO THE UNIT ENTITLEMENT OF THE STRATA LOT AS SHOWN ON FORM V	2844 Piercy Avenue	027-735-834
LOT 14, DISTRICT LOT 230, COMOX DISTRICT, PLAN 30781	2449 Willemar Avenue	000-324-833
LOT 72, DISTRICT LOT 231, COMOX DISTRICT, PLAN 29854	1010 27th Street	001-337-084
LOT 18, DISTRICT LOT 231, COMOX DISTRICT, PLAN 29854	1280 26th Street	000-419-397
LOT 31, DISTRICT LOT 231, COMOX DISTRICT, PLAN 29854	1065 27th Street	000-143-961
LOT 23, DISTRICT LOT 231, COMOX DISTRICT, PLAN 29854	2632 Urquhart Avenue	001-336-754
LOT 4 SECTION 67 COMOX DISTRICT PLAN VIP85572	2832 Piercy Avenue	027-618-340
LOT 19, DISTRICT LOT 231, COMOX DISTRICT, PLAN 29854	2625 Urquhart Avenue	000-092-240
LOT 43, DISTRICT LOT 231, COMOX DISTRICT, PLAN 29854	2665 Tull Place	001-307-410
STRATA LOT A, DISTRICT LOT 230, COMOX DISTRICT, STRATA PLAN VIS2434 TOGETHER WITH AN INTEREST IN THE COMMON PROPERTY IN PROPORTION TO THE UNIT ENTITLEMENT OF THE STRATA LOT AS SHOWN ON FORM 1	2425 Willemar Avenue	017-887-461
LOT 42 DISTRICT LOT 231 COMOX DISTRICT PLAN 29854	2670 Tull Place	001-336-878
LOT 32, DISTRICT LOT 231, COMOX DISTRICT, PLAN 29854	1045 27th Street	001-336-801
STRATA LOT 2, DISTRICT LOT 231, COMOX DISTRICT, STRATA PLAN VIS3394 TOGETHER WITH AN INTEREST IN THE COMMON PROPERTY IN PROPORTION TO THE UNIT ENTITLEMENT OF THE STRATA LOT AS SHOWN ON FORM 1	2730 Stewart Avenue	018-913-202
LOT 44, DISTRICT LOT 231, COMOX DISTRICT, PLAN 29854	2635 Tull Place	000-107-000
LOT 3 SECTION 67 COMOX DISTRICT PLAN VIP85572	2820 Piercy Avenue	027-618-331
STRATA LOT B DISTRICT LOT 104 COMOX DISTRICT STRATA PLAN EPS847 TOGETHER WITH AN INTEREST IN THE COMMON PROPERTY IN PROPORTION TO THE UNIT ENTITLEMENT OF THE STRATA LOT AS SHOWN ON FORM V	2488 Willemar Avenue	028-850-611
LOT 20, DISTRICT LOT 231, COMOX DISTRICT, PLAN 29854	1230 26th Street	001-336-720
STRATA LOT B, DISTRICT LOT 230, COMOX DISTRICT, STRATA PLAN VIS2369 TOGETHER WITH AN INTEREST IN THE COMMON PROPERTY IN PROPORTION TO THE UNIT ENTITLEMENT OF THE STRATA LOT AS SHOWN ON FORM 1	2407 Willemar Avenue	017-811-830
LOT 22, DISTRICT LOT 231, COMOX DISTRICT, PLAN 29854	2628 Urquhart Avenue	001-336-746
LOT 33, DISTRICT LOT 231, COMOX DISTRICT, PLAN 29854	1025 27th Street	001-336-819
LOT 4, DISTRICT LOT 230, COMOX DISTRICT, PLAN 32656	2245 Cousins Avenue	000-172-022
LOT 60, DISTRICT LOT 231, COMOX DISTRICT, PLAN 29854	2710 Stewart Avenue	001-336-991
LOT 2 SECTION 67 COMOX DISTRICT PLAN VIP85572	2806 Piercy Avenue	027-618-323
STRATA LOT A, DISTRICT LOT 230, COMOX DISTRICT, STRATA PLAN VIS2356 TOGETHER WITH AN INTEREST IN THE COMMON PROPERTY IN PROPORTION TO THE UNIT ENTITLEMENT OF THE STRATA LOT AS SHOWN ON FORM 1	2393 Willemar Avenue	017-793-441
LOT A, DISTRICT LOT 104, COMOX DISTRICT, PLAN 30663	1281 26th Street	001-236-172

Legal Description	Address	PID
STRATA LOT A, DISTRICT LOT 231, COMOX DISTRICT, STRATA PLAN 2021, TOGETHER WITH AN INTEREST IN THE COMMON PROPERTY IN PROPORTION TO THE UNIT ENTITLEMENT OF THE STRATA LOT AS SHOWN ON FORM 1	2660 Tull Place	016-688-490
LOT 34, DISTRICT LOT 231, COMOX DISTRICT, PLAN 29854	1005 27th Street	001-130-676
LOT A DISTRICT LOT 104 COMOX DISTRICT PLAN EPP13254	2440 Willemar Avenue	028-679-288
LOT 45, DISTRICT LOT 231, COMOX DISTRICT, PLAN 29854	2625 Tull Place	001-336-886
LOT 62, DISTRICT LOT 231, COMOX DISTRICT, PLAN 29854	2735 Piercy Avenue	000-557-111
LOT 21, DISTRICT LOT 231, COMOX DISTRICT, PLAN 29854	1190 26th Street	001-336-738
LOT B, DISTRICT LOT 104, COMOX DISTRICT, PLAN 30663	1249 26th Street	001-236-181
STRATA LOT 1 DISTRICT LOT 230 COMOX DISTRICT STRATA PLAN VIS3702 TOGETHER WITH AN INTEREST IN THE COMMON PROPERTY IN PROPORTION TO THE UNIT ENTITLEMENT OF THE STRATA LOT AS SHOWN ON FORM 1	2215 Cousins Avenue	023-052-082
LOT 1 SECTION 67 COMOX DISTRICT PLAN VIP85572	2792 Piercy Avenue	027-618-315
LOT 59, DISTRICT LOT 231, COMOX DISTRICT, PLAN 29854	2690 Stewart Avenue	001-336-983
STRATA LOT B DISTRICT LOT 230 COMOX DISTRICT STRATA PLAN VIS3650 TOGETHER WITH AN INTEREST IN THE COMMON PROPERTY IN PROPORTION TO THE UNIT ENTITLEMENT OF THE STRATA LOT AS SHOWN ON FORM 1	2375 Willemar Avenue	023-029-412
LOT 35, DISTRICT LOT 231, COMOX DISTRICT, PLAN 29854	2665 Stewart Avenue	001-336-827
LOT C, DISTRICT LOT 104, COMOX DISTRICT, PLAN 30663	1199 26th Street	000-419-435
LOT A, DISTRICT LOT 104, COMOX DISTRICT, PLAN 19247	2420 Willemar Avenue	003-720-985
LOT 63, DISTRICT LOT 231, COMOX DISTRICT, PLAN 29854	2705 Piercy Avenue	001-337-009
LOT 46, DISTRICT LOT 231, COMOX DISTRICT, PLAN 29854	1150 26th Street	001-336-894
LOT 40, DISTRICT LOT 231, COMOX DISTRICT, PLAN 29854	2640 Tull Place	001-336-851
LOT 1, SECTION 67, COMOX DISTRICT, PLAN VIP58349	2780 Piercy Avenue	018-680-038
LOT 9 DISTRICT LOT 230 COMOX DISTRICT PLAN 30781	2367 Willemar Avenue	001-217-496
STRATA LOT B DISTRICT LOT 230 COMOX DISTRICT STRATA PLAN VIS6222 TOGETHER WITH AN INTEREST IN THE COMMON PROPERTY IN PROPORTION TO THE UNIT ENTITLEMENT OF THE STRATA LOT AS SHOWN ON FORM V	2195 Cousins Avenue	026-988-721
STRATA LOT B, DISTRICT LOT 231, COMOX DISTRICT, STRATA PLAN 1091, TOGETHER WITH AN INTEREST IN THE COMMON PROPERTY IN PROPORTION TO THE UNIT ENTITLEMENT OF THE STRATA LOT AS SHOWN ON FORM 1	2686 Stewart Avenue	000-582-841
LOT 12, DISTRICT LOT 230, COMOX DISTRICT, PLAN 32656	1790 22nd Street	000-029-891
LOT 17, DISTRICT LOT 104, COMOX DISTRICT, PLAN 36067	2477 Urquhart Avenue	000-374-334
LOT 36, DISTRICT LOT 231, COMOX DISTRICT, PLAN 29854	2655 Stewart Avenue	001-336-835
LOT 47, DISTRICT LOT 231, COMOX DISTRICT, PLAN 29854	1130 26th Street	001-336-908
LOT 64, DISTRICT LOT 231, COMOX DISTRICT, PLAN 29854	2695 Piercy Avenue	001-337-017
LOT 1, DISTRICT LOT 104, COMOX DISTRICT, PLAN 18335	2400 Willemar Avenue	003-732-941
LOT A, DISTRICT LOT 230, COMOX DISTRICT, PLAN 23690	2096 20th Street	003-135-241
LOT 39, DISTRICT LOT 231, COMOX DISTRICT, PLAN 29854	2620 Tull Place	000-118-737
LOT B, SECTION 67, COMOX DISTRICT, PLAN 49163	2750 Piercy Avenue	014-857-707

Legal Description	Address	PID
LOT 13, DISTRICT LOT 230, COMOX DISTRICT, PLAN 32656	1660 22nd Street	000-172-138
LOT 8, DISTRICT LOT 230, COMOX DISTRICT, PLAN 30781	2341 Willemar Avenue	001-217-488
LOT 1, DISTRICT LOT 230, COMOX DISTRICT, PLAN 32656	2155 Cousins Avenue	000-172-014
LOT 57, DISTRICT LOT 231, COMOX DISTRICT, PLAN 29854	2678 Stewart Avenue	001-336-975
LOT 16 DISTRICT LOT 104 COMOX DISTRICT PLAN 36067	2439 Urquhart Avenue	000-040-207
LOT 37, DISTRICT LOT 231, COMOX DISTRICT, PLAN 29854	2635 Stewart Avenue	000-118-729
LOT 1, DISTRICT LOT 230, COMOX DISTRICT, PLAN 30563	2048 20th Street	001-242-725
LOT D, DISTRICT LOT 104, COMOX DISTRICT, PLAN 30663	2590 Urquhart Avenue	001-236-202
LOT 14, DISTRICT LOT 230, COMOX DISTRICT, PLAN 32656	1600 22nd Street	000-172-146
LOT 65, DISTRICT LOT 231, COMOX DISTRICT, PLAN 29854	2685 Piercy Avenue	001-337-033
LOT A, DISTRICT LOT 104, COMOX DISTRICT, PLAN 17757	2380 Willemar Avenue	003-809-099
LOT A, SECTION 67, COMOX DISTRICT, PLAN 49163	2730 Piercy Avenue	014-857-685
LOT 7, DISTRICT LOT 230, COMOX DISTRICT, PLAN 30781	2327 Willemar Avenue	001-217-470
LOT 48, DISTRICT LOT 231, COMOX DISTRICT, PLAN 29854	2603 Tull Place	001-336-916
LOT 2, DISTRICT LOT 230, COMOX DISTRICT, PLAN 30563	2030 20th Street	001-242-733
LOT 15, DISTRICT LOT 104, COMOX DISTRICT, PLAN 36067	2419 Urquhart Avenue	000-008-737
LOT 56, DISTRICT LOT 231, COMOX DISTRICT, PLAN 29854	2660 Stewart Avenue	001-336-967
LOT 15, DISTRICT LOT 230, COMOX DISTRICT, PLAN 32656	1540 22nd Street	000-172-154
LOT E, DISTRICT LOT 104, COMOX DISTRICT, PLAN 30663	1147 26th Street	001-236-229
LOT 38, DISTRICT LOT 231, COMOX DISTRICT, PLAN 29854	2625 Stewart Avenue	001-336-843
LOT 18, DISTRICT LOT 104, COMOX DISTRICT, PLAN 36067	2474 Urquhart Avenue	000-374-342
LOT F, DISTRICT LOT 230, COMOX DISTRICT, PLAN 16977	2115 Cousins Avenue	004-113-993
LOT 5 DISTRICT LOT 230 COMOX DISTRICT PLAN 32656	2180 Cousins Avenue	000-172-031
LOT 1, SECTIONS 66 AND 67, COMOX DISTRICT, PLAN 46540	2700 Piercy Avenue	010-664-769
LOT 49, DISTRICT LOT 231, COMOX DISTRICT, PLAN 29854	1070 26th Street	001-336-924
LOT 66, DISTRICT LOT 231, COMOX DISTRICT, PLAN 29854	2675 Piercy Avenue	001-337-041
STRATA LOT 2 DISTRICT LOT 104 COMOX DISTRICT STRATA PLAN 1920 TOGETHER WITH AN INTEREST IN THE COMMON PROPERTY IN PROPORTION TO THE UNIT ENTITLEMENT OF THE STRATA LOT AS SHOWN ON FORM 1	2350 Willemar Avenue	016-117-085
LOT 6, DISTRICT LOT 230, COMOX DISTRICT, PLAN 30781	2309 Willemar Avenue	001-217-461
LOT 16, DISTRICT LOT 230, COMOX DISTRICT, PLAN 32656	1500 22nd Street	000-172-171
LOT F DISTRICT LOT 104 COMOX DISTRICT PLAN 30663	1135 26th Street	001-236-245
LOT 14, DISTRICT LOT 104, COMOX DISTRICT, PLAN 36067	2387 Urquhart Avenue	000-040-193
STRATA LOT B, DISTRICT LOT 231, COMOX DISTRICT, STRATA PLAN 1774 TOGETHER WITH AN INTEREST IN THE COMMON PROPERTY IN PROPORTION TO THE UNIT ENTITLEMENT OF THE STRATA LOT AS SHOWN ON FORM 1	2646 Stewart Avenue	014-563-622
LOT 6, DISTRICT LOT 230, COMOX DISTRICT, PLAN 32656	1653 22nd Street	000-172-057
LOT 50 DISTRICT LOT 231 COMOX DISTRICT PLAN 29854	1050 26th Street	001-336-932
LOT 19, DISTRICT LOT 104, COMOX DISTRICT, PLAN 36067	2452 Urquhart Avenue	000-374-351
STRATA LOT A SECTION 66 COMOX DISTRICT STRATA PLAN VIS5577 TOGETHER WITH AN INTEREST IN THE COMMON PROPERTY IN PROPORTION TO THE UNIT ENTITLEMENT OF THE STRATA LOT AS SHOWN ON FORM V	2692 Piercy Avenue	025-983-709

Legal Description	Address	PID
STRATA LOT A, DISTRICT LOT 230, COMOX DISTRICT, STRATA PLAN VIS2228 TOGETHER WITH AN INTEREST IN THE COMMON PROPERTY IN PROPORTION TO THE UNIT ENTITLEMENT OF THE STRATA LOT AS SHOWN ON FORM 1	1998 20th Street	017-583-993
LOT 5, DISTRICT LOT 230, COMOX DISTRICT, PLAN 30781	2279 Willemar Avenue	001-217-453
LOT 17, DISTRICT LOT 230, COMOX DISTRICT, PLAN 32656	1450 22nd Street	000-172-189
STRATA LOT B, DISTRICT LOT 104, COMOX DISTRICT, STRATA PLAN 1919 TOGETHER WITH AN INTEREST IN THE COMMON PROPERTY IN PROPORTION TO THE UNIT ENTITLEMENT OF THE STRATA LOT AS SHOWN ON FORM 1	2316 Willemar Avenue	016-117-379
LOT 67, DISTRICT LOT 231, COMOX DISTRICT, PLAN 29854	2655 Piercy Avenue	001-337-050
LOT 8, SECTION 67, COMOX DISTRICT, PLAN VIP55151	2940 Cliffe Avenue	017-957-559
LOT G, DISTRICT LOT 230, COMOX DISTRICT, PLAN 16977	2085 Cousins Avenue	004-117-859
LOT 7, DISTRICT LOT 230, COMOX DISTRICT, PLAN 32656	1609 22nd Street	000-172-065
LOT 13, DISTRICT LOT 104, COMOX DISTRICT, PLAN 36067	2369 Urquhart Avenue	000-374-318
LOT 47, DISTRICT LOT 104, COMOX DISTRICT, PLAN 36067	2475 Tull Avenue	000-374-733
LOT 18, DISTRICT LOT 230, COMOX DISTRICT, PLAN 32656	1390 22nd Street	000-172-197
LOT 13, DISTRICT LOT 104, COMOX DISTRICT, PLAN 30294	1083 26th Street	001-281-003
LOT 51, DISTRICT LOT 231, COMOX DISTRICT, PLAN 29854	1028 26th Street	000-008-842
LOT 54, DISTRICT LOT 231, COMOX DISTRICT, PLAN 29854	2630 Stewart Avenue	000-110-914
STRATA LOT B, DISTRICT LOT 230, COMOX DISTRICT, STRATA PLAN VIS2574 TOGETHER WITH AN INTEREST IN THE COMMON PROPERTY IN PROPORTION TO THE UNIT ENTITLEMENT OF THE STRATA LOT AS SHOWN ON FORM 1	1980 20th Street	018-040-225
LOT 9, SECTION 66, COMOX DISTRICT, PLAN 30332	2688 Piercy Avenue	001-261-819
LOT 20, DISTRICT LOT 104, COMOX DISTRICT, PLAN 36067	2426 Urquhart Avenue	000-374-369
LOT 4, DISTRICT LOT 230, COMOX DISTRICT, PLAN 30781	2259 Willemar Avenue	000-019-682
LOT E, DISTRICT LOT 230, COMOX DISTRICT, PLAN 16977	2110 Cousins Avenue	000-554-375
LOT 1, DISTRICT LOT 104, COMOX DISTRICT, PLAN 36067	2300 Willemar Avenue	000-000-612
LOT 8, DISTRICT LOT 230, COMOX DISTRICT, PLAN 32656	1551 22nd Street	000-172-073
LOT 68, DISTRICT LOT 231, COMOX DISTRICT, PLAN 29854	2645 Piercy Avenue	000-206-822
LOT 19, DISTRICT LOT 230, COMOX DISTRICT, PLAN 32656	1300 22nd Street	000-172-219
LOT 12, DISTRICT LOT 104, COMOX DISTRICT, PLAN 36067	2345 Urquhart Avenue	000-374-300
LOT 46, DISTRICT LOT 104, COMOX DISTRICT, PLAN 36067	2449 Tull Avenue	000-374-725
LOT A, DISTRICT LOT 104, COMOX DISTRICT, PLAN 35596	2552 Tull Avenue	000-348-805
LOT 4, DISTRICT LOT 230, COMOX DISTRICT, PLAN 1406, EXCEPT THOSE PARTS IN PLANS 24424 AND 45657	1960 20th Street	007-487-550
LOT H, DISTRICT LOT 230, COMOX DISTRICT, PLAN 16977	2065 Cousins Avenue	004-129-971
LOT 8, SECTION 66, COMOX DISTRICT, PLAN 30332	2680 Piercy Avenue	001-261-801
LOT 53 DISTRICT LOT 231 COMOX DISTRICT PLAN 29854	2620 Stewart Avenue	001-336-959
LOT 3, DISTRICT LOT 230, COMOX DISTRICT, PLAN 30781	2253 Willemar Avenue	001-217-445
LOT 9, DISTRICT LOT 230, COMOX DISTRICT, PLAN 32656	1505 22nd Street	000-172-081
LOT 21, DISTRICT LOT 104, COMOX DISTRICT, PLAN 36067	2400 Urquhart Avenue	000-040-215
LOT 2, DISTRICT LOT 104, COMOX DISTRICT, PLAN 33353	2260 Willemar Avenue	000-134-945

Legal Description	Address	PID
LOT 4, DISTRICT LOT 230, COMOX DISTRICT, PLAN 27451	2090 Cousins Avenue	000-163-961
LOT 69, DISTRICT LOT 231, COMOX DISTRICT, PLAN 29854	2635 Piercy Avenue	001-337-068
LOT 12, DISTRICT LOT 104, COMOX DISTRICT, PLAN 30294	1061 26th Street	001-280-996
LOT 11 DISTRICT LOT 104 COMOX DISTRICT PLAN 36067	2313 Urquhart Avenue	000-374-296
LOT 45, DISTRICT LOT 104, COMOX DISTRICT, PLAN 36067	2415 Tull Avenue	000-374-717
LOT 11, DISTRICT LOT 104, COMOX DISTRICT, PLAN 30294	1035 26th Street	001-280-988
LOT 10 DISTRICT LOT 230 COMOX DISTRICT PLAN 32656	1457 22nd Street	000-172-103
LOT 20 DISTRICT LOT 230 COMOX DISTRICT PLAN 32656	1250 22nd Street	000-172-227
LOT 7, SECTION 66, COMOX DISTRICT, PLAN 30332	2666 Piercy Avenue	001-261-797
LOT 2, DISTRICT LOT 230, COMOX DISTRICT, PLAN 30781	2231 Willemar Avenue	001-217-437
LOT B DISTRICT LOT 104 COMOX DISTRICT PLAN 35596	2494 Tull Avenue	000-348-813
LOT 22, DISTRICT LOT 104, COMOX DISTRICT, PLAN 36067	2378 Urquhart Avenue	000-374-377
LOT 52 DISTRICT LOT 231 COMOX DISTRICT PLAN 29854	1010 26th Street	001-336-941
LOT 1, DISTRICT LOT 104, COMOX DISTRICT, PLAN 33353	2250 Willemar Avenue	000-237-761
LOT I, DISTRICT LOT 230, COMOX DISTRICT, PLAN 16977	2035 Cousins Avenue	004-110-277
LOT 3, DISTRICT LOT 230, COMOX DISTRICT, PLAN 27451	2070 Cousins Avenue	002-104-687
LOT 10, DISTRICT LOT 104, COMOX DISTRICT, PLAN 36067	2287 Urquhart Avenue	000-374-288
LOT 70, DISTRICT LOT 231, COMOX DISTRICT, PLAN 29854	2615 Piercy Avenue	001-337-076
LOT 11, DISTRICT LOT 230, COMOX DISTRICT, PLAN 32656	1401 22nd Street	000-172-111
LOT 1, DISTRICT LOT 230, COMOX DISTRICT, PLAN 45657	1910 20th Street	008-484-317
LOT 44, DISTRICT LOT 104, COMOX DISTRICT, PLAN 36067	2391 Tull Avenue	000-374-709
LOT 1, DISTRICT LOT 104, COMOX DISTRICT, PLAN 34523	2555 Stewart Avenue	000-294-004
LOT 6, SECTION 66, COMOX DISTRICT, PLAN 30332	2652 Piercy Avenue	001-261-789
STRATA LOT 1 DISTRICT LOT 230 COMOX DISTRICT STRATA PLAN VIS5128 TOGETHER WITH AN INTEREST IN THE COMMON PROPERTY IN PROPORTION TO THE UNIT ENTITLEMENT OF THE STRATA LOT AS SHOWN ON FORM V	2215 Willemar Avenue	025-120-603
LOT C, DISTRICT LOT 104, COMOX DISTRICT, PLAN 35596	2444 Tull Avenue	000-091-995
LOT 23, DISTRICT LOT 104, COMOX DISTRICT, PLAN 36067	2352 Urquhart Avenue	000-374-407
LOT 4 DISTRICT LOT 230 COMOX DISTRICT PLAN 36065	2025 Cousins Avenue	000-373-907
LOT 21 DISTRICT LOT 230 COMOX DISTRICT PLAN 32656	2200 Choquette Road	000-172-243
STRATA LOT B, DISTRICT LOT 104, COMOX DISTRICT, STRATA PLAN VIS3059 TOGETHER WITH AN INTEREST IN THE COMMON PROPERTY IN PROPORTION TO THE UNIT ENTITLEMENT OF THE STRATA LOT AS SHOWN ON FORM 1	2259 Urquhart Avenue	018-592-902
LOT 2, DISTRICT LOT 230, COMOX DISTRICT, PLAN 27451	2056 Cousins Avenue	002-104-211
STRATA LOT 2 DISTRICT LOT 231 COMOX DISTRICT STRATA PLAN VIS2662 TOGETHER WITH AN INTEREST IN THE COMMON PROPERTY IN PROPORTION TO THE UNIT ENTITLEMENT OF THE STRATA LOT AS SHOWN ON FORM 1	1000 26th Street	018-174-191
LOT A DISTRICT LOT 104 COMOX DISTRICT PLAN 23316	2240 Willemar Avenue	003-080-013
LOT 43, DISTRICT LOT 104, COMOX DISTRICT, PLAN 36067	2377 Tull Avenue	000-374-458
LOT 10, DISTRICT LOT 104, COMOX DISTRICT, PLAN 30294	1019 26th Street	001-280-970

Legal Description	Address	PID
STRATA LOT B DISTRICT LOT 230 COMOX DISTRICT STRATA PLAN VIS6831 TOGETHER WITH AN INTEREST IN THE COMMON PROPERTY IN PROPORTION TO THE UNIT ENTITLEMENT OF THE STRATA LOT AS SHOWN ON FORM V	2209 Willemar Avenue	027-976-343
LOT 48, DISTRICT LOT 104, COMOX DISTRICT, PLAN 36067	2424 Tull Avenue	000-004-936
LOT 2, DISTRICT LOT 104, COMOX DISTRICT, PLAN 34523	2485 Stewart Avenue	000-294-039
LOT 5, SECTION 66, COMOX DISTRICT, PLAN 30332	2640 Piercy Avenue	001-261-771
LOT A, DISTRICT LOT 230, COMOX DISTRICT, PLAN 24424	1860 20th Street	003-033-767
LOT 3, DISTRICT LOT 230, COMOX DISTRICT, PLAN 36065	2015 Cousins Avenue	000-373-885
STRATA LOT A, DISTRICT LOT 104, COMOX DISTRICT, STRATA PLAN 1133, TOGETHER WITH AN INTEREST IN THE COMMON PROPERTY IN PROPORTION TO THE UNIT ENTITLEMENT OF THE STRATA LOT AS SHOWN ON FORM 1	2328 Urquhart Avenue	000-678-244
STRATA LOT B DISTRICT LOT 104 COMOX DISTRICT STRATA PLAN VIS5576 TOGETHER WITH AN INTEREST IN THE COMMON PROPERTY IN PROPORTION TO THE UNIT ENTITLEMENT OF THE STRATA LOT AS SHOWN ON FORM V	2231 Urquhart Avenue	025-981-196
LOT 22, DISTRICT LOT 230, COMOX DISTRICT, PLAN 32656	2190 Choquette Road	000-105-279
LOT 1, DISTRICT LOT 230, COMOX DISTRICT, PLAN 27451	2040 Cousins Avenue	002-104-164
LOT 42, DISTRICT LOT 104, COMOX DISTRICT, PLAN 36067	2355 Tull Avenue	000-374-695
LOT 22, DISTRICT LOT 104, COMOX DISTRICT, PLAN 34523	2550 Stewart Avenue	000-294-314
LOT 49, DISTRICT LOT 104, COMOX DISTRICT, PLAN 36067	2400 Tull Avenue	000-248-797
LOT 2, DISTRICT LOT 230, COMOX DISTRICT, PLAN 36065	1830 20th Street	000-373-869
STRATA LOT A, DISTRICT LOT 104, COMOX DISTRICT, STRATA PLAN VIS2722 TOGETHER WITH AN INTEREST IN THE COMMON PROPERTY IN PROPORTION TO THE UNIT ENTITLEMENT OF THE STRATA LOT AS SHOWN ON FORM 1	2220 Willemar Avenue	018-236-928
LOT 4, SECTION 66, COMOX DISTRICT, PLAN 30332	2624 Piercy Avenue	001-261-762
LOT 3, DISTRICT LOT 104, COMOX DISTRICT, PLAN 34523	2435 Stewart Avenue	000-294-349
LOT 25, DISTRICT LOT 104, COMOX DISTRICT, PLAN 36067	2300 Urquhart Avenue	000-374-482
LOT 2 DISTRICT LOT 230 COMOX DISTRICT PLAN VIP82641	2205 Willemar Avenue	026-985-675
LOT 1, SECTION 66, COMOX DISTRICT, PLAN 30332	2600 Piercy Avenue	001-261-738
STRATA LOT B DISTRICT LOT 104 COMOX DISTRICT STRATA PLAN VIS5672 TOGETHER WITH AN INTEREST IN THE COMMON PROPERTY IN PROPORTION TO THE UNIT ENTITLEMENT OF THE STRATA LOT AS SHOWN ON FORM V	2215 Urquhart Avenue	026-091-038
LOT 1, DISTRICT LOT 230, COMOX DISTRICT, PLAN 36065	1810 20th Street	000-373-851
LOT 9 DISTRICT LOT 104 COMOX DISTRICT PLAN 30294	1005 26th Street	000-271-560
LOT 41, DISTRICT LOT 104, COMOX DISTRICT, PLAN 36067	2331 Tull Avenue	000-374-415
LOT 50, DISTRICT LOT 104, COMOX DISTRICT, PLAN 36067	2384 Tull Avenue	000-374-741
LOT 8, DISTRICT LOT 104, COMOX DISTRICT, PLAN 30294	1001 26th Street	001-280-953

Legal Description	Address	PID
THAT PART OF LOT A, DISTRICT LOT 230, COMOX DISTRICT, PLAN 16977, LYING SOUTHEAST OF A BOUNDARY DRAWN PARALLEL TO AND PERPENDICULARLY DISTANT 70 FEET NORTH WESTERLY FROM THE SOUTH EASTERLY BOUNDARY OF SAID LOT A	2020 Cousins Avenue	004-468-333
LOT 4, DISTRICT LOT 104, COMOX DISTRICT, PLAN 34523 STRATA LOT A, DISTRICT LOT 104, COMOX DISTRICT, STRATA PLAN VIS3011 TOGETHER WITH AN INTEREST IN THE COMMON PROPERTY IN PROPORTION TO THE UNIT ENTITLEMENT OF THE STRATA LOT AS SHOWN ON FORM 1	2415 Stewart Avenue	000-294-063
STRATA LOT A, DISTRICT LOT 104, COMOX DISTRICT, STRATA PLAN VIS2334 TOGETHER WITH AN INTEREST IN THE COMMON PROPERTY IN PROPORTION TO THE UNIT ENTITLEMENT OF THE STRATA LOT AS SHOWN ON FORM 1	2180 Willemar Avenue	018-562-027
STRATA LOT A, DISTRICT LOT 104, COMOX DISTRICT, STRATA PLAN VIS2334 TOGETHER WITH AN INTEREST IN THE COMMON PROPERTY IN PROPORTION TO THE UNIT ENTITLEMENT OF THE STRATA LOT AS SHOWN ON FORM 1	2276 Urquhart Avenue	017-775-400
LOT 2, SECTION 66, COMOX DISTRICT, PLAN 30332	956 26th Street	001-261-746
LOT 6, DISTRICT LOT 230, COMOX DISTRICT, PLAN 13506	2110 Choquette Road	004-500-962
LOT 21 DISTRICT LOT 104 COMOX DISTRICT PLAN 34523	2490 Stewart Avenue	000-294-306
LOT 1, DISTRICT LOT 230, COMOX DISTRICT, PLAN 27551 STRATA LOT 1, DISTRICT LOT 104, COMOX DISTRICT, STRATA PLAN VIS2438 TOGETHER WITH AN INTEREST IN THE COMMON PROPERTY IN PROPORTION TO THE UNIT ENTITLEMENT OF THE STRATA LOT AS SHOWN ON FORM 1	2155 Willemar Avenue	002-113-813
STRATA LOT 1, DISTRICT LOT 104, COMOX DISTRICT, STRATA PLAN VIS2438 TOGETHER WITH AN INTEREST IN THE COMMON PROPERTY IN PROPORTION TO THE UNIT ENTITLEMENT OF THE STRATA LOT AS SHOWN ON FORM 1	2193 Urquhart Avenue	017-892-279
LOT 51, DISTRICT LOT 104, COMOX DISTRICT, PLAN 36067	2368 Tull Avenue	000-374-750
LOT 40, DISTRICT LOT 104, COMOX DISTRICT, PLAN 36067 STRATA LOT B, SECTION 66, COMOX DISTRICT, STRATA PLAN 1888 TOGETHER WITH AN INTEREST IN THE COMMON PROPERTY IN PROPORTION TO THE UNIT ENTITLEMENT OF THE STRATA LOT AS SHOWN ON FORM 1	2315 Tull Avenue	000-374-687
STRATA LOT A DISTRICT LOT 230 COMOX DISTRICT STRATA PLAN VIS4256 TOGETHER WITH AN INTEREST IN THE COMMON PROPERTY IN PROPORTION TO THE UNIT ENTITLEMENT OF THE STRATA LOT AS SHOWN ON FORM 1	920 26th Street	015-872-939
STRATA LOT A DISTRICT LOT 230 COMOX DISTRICT STRATA PLAN VIS4256 TOGETHER WITH AN INTEREST IN THE COMMON PROPERTY IN PROPORTION TO THE UNIT ENTITLEMENT OF THE STRATA LOT AS SHOWN ON FORM 1	2010 Cousins Avenue	023-719-681
LOT 7, DISTRICT LOT 104, COMOX DISTRICT, PLAN 30294	2551 Piercy Avenue	001-280-945
LOT 5, DISTRICT LOT 104, COMOX DISTRICT, PLAN 34523 STRATA LOT A, DISTRICT LOT 104, COMOX DISTRICT, STRATA PLAN VIS2073, TOGETHER WITH AN INTEREST IN THE COMMON PROPERTY IN PROPORTION TO THE UNIT ENTITLEMENT AS SHOWN IN FORM 1	2365 Stewart Avenue	000-294-080
STRATA LOT A, DISTRICT LOT 104, COMOX DISTRICT, STRATA PLAN VIS2073, TOGETHER WITH AN INTEREST IN THE COMMON PROPERTY IN PROPORTION TO THE UNIT ENTITLEMENT AS SHOWN IN FORM 1	2248 Urquhart Avenue	017-045-916
STRATA LOT B, DISTRICT LOT 104, COMOX DISTRICT, STRATA PLAN 1962, TOGETHER WITH AN INTEREST IN THE COMMON PROPERTY IN PROPORTION TO THE UNIT ENTITLEMENT OF THE STRATA LOT AS SHOWN ON FORM 1	2160 Willemar Avenue	016-296-206
LOT 20, DISTRICT LOT 104, COMOX DISTRICT, PLAN 34523	2440 Stewart Avenue	000-182-184
LOT 5, DISTRICT LOT 230, COMOX DISTRICT, PLAN 13506	2090 Choquette Road	004-500-971
LOT 14, DISTRICT LOT 230, COMOX DISTRICT, PLAN 10793	2135 Willemar Avenue	002-638-096
LOT 52, DISTRICT LOT 104, COMOX DISTRICT, PLAN 36067	2340 Tull Avenue	000-374-768

Legal Description	Address	PID
STRATA LOT 2, DISTRICT LOT 104, COMOX DISTRICT, STRATA PLAN VIS2437 TOGETHER WITH AN INTEREST IN THE COMMON PROPERTY IN PROPORTION TO THE UNIT ENTITLEMENT OF THE STRATA LOT AS SHOWN ON FORM 1	2179 Urquhart Avenue	017-892-228
STRATA LOT B, DISTRICT LOT 104, COMOX DISTRICT, STRATA PLAN 2018, TOGETHER WITH AN INTEREST IN THE COMMON PROPERTY IN PROPORTION TO THE UNIT ENTITLEMENT OF THE STRATA LOT AS SHOWN ON FORM 1	2289 Tull Avenue	016-652-801
LOT 2, DISTRICT LOT 230, COMOX DISTRICT, PLAN 33943	1805 20th Street	000-269-573
LOT 6, DISTRICT LOT 104, COMOX DISTRICT, PLAN 30294	2487 Piercy Avenue	001-280-937
STRATA LOT A DISTRICT LOT 230 COMOX DISTRICT STRATA PLAN VIS4172 TOGETHER WITH AN INTEREST IN THE COMMON PROPERTY IN PROPORTION TO THE UNIT ENTITLEMENT OF THE STRATA LOT AS SHOWN ON FORM 1	1790 20th Street	023-634-472
LOT 6, DISTRICT LOT 104, COMOX DISTRICT, PLAN 34523	2345 Stewart Avenue	000-294-098
LOT 28, DISTRICT LOT 104, COMOX DISTRICT, PLAN 36067	2222 Urquhart Avenue	000-374-521
STRATA LOT A, DISTRICT LOT 104, COMOX DISTRICT, STRATA PLAN VIS2402 TOGETHER WITH AN INTEREST IN THE COMMON PROPERTY IN PROPORTION TO THE UNIT ENTITLEMENT OF THE STRATA LOT AS SHOWN ON FORM 1	2150 Willemar Avenue	017-839-441
LOT 15, SECTION 66, COMOX DISTRICT, PLAN 30322	2596 Piercy Avenue	001-260-731
LOT 19 DISTRICT LOT 104 COMOX DISTRICT PLAN 34523	2410 Stewart Avenue	000-294-292
LOT 13, DISTRICT LOT 230, COMOX DISTRICT, PLAN 10793	2105 Willemar Avenue	005-170-648
LOT 53, DISTRICT LOT 104, COMOX DISTRICT, PLAN 36067	2322 Tull Avenue	000-374-776
STRATA LOT 1, DISTRICT LOT 104, COMOX DISTRICT, STRATA PLAN VIS2927 TOGETHER WITH AN INTEREST IN THE COMMON PROPERTY IN PROPORTION TO THE UNIT ENTITLEMENT OF THE STRATA LOT AS SHOWN ON FORM 1	2151 Urquhart Avenue	018-464-084
LOT 38 DISTRICT LOT 104 COMOX DISTRICT PLAN 36067	2265 Tull Avenue	000-374-644
LOT 4 DISTRICT LOT 230 COMOX DISTRICT PLAN 13506	2070 Choquette Road	004-494-288
LOT 5, DISTRICT LOT 104, COMOX DISTRICT, PLAN 30294	2463 Piercy Avenue	001-280-929
LOT 7, DISTRICT LOT 104, COMOX DISTRICT, PLAN 34523	2335 Stewart Avenue	000-294-357
STRATA LOT A, SECTION 66, COMOX DISTRICT, STRATA PLAN 1007, TOGETHER WITH AN INTEREST IN THE COMMON PROPERTY IN PROPORTION TO THE UNIT ENTITLEMENT OF THE STRATA LOT AS SHOWN ON FORM 1	949 26th Street	000-856-738
LOT 29, DISTRICT LOT 104, COMOX DISTRICT, PLAN 36067	2200 Urquhart Avenue	000-374-547
LOT A DISTRICT LOT 104 COMOX DISTRICT PLAN VIP59162	2140 Willemar Avenue	018-815-537
LOT 50, SECTION 66, COMOX DISTRICT, PLAN 29276	884 26th Street	001-422-766
STRATA LOT A, DISTRICT LOT 230, COMOX DISTRICT, STRATA PLAN VIS2285, TOGETHER WITH AN INTEREST IN THE COMMON PROPERTY IN PROPORTION TO THE UNIT ENTITLEMENT OF THE STRATA LOT AS SHOWN ON FORM 1	1995 Cousins Avenue	017-713-129
LOT 18, DISTRICT LOT 104, COMOX DISTRICT, PLAN 34523	2370 Stewart Avenue	000-294-276
LOT 54, DISTRICT LOT 104, COMOX DISTRICT, PLAN 36067	2308 Tull Avenue	000-374-784

Legal Description	Address	PID
LOT 12, DISTRICT LOT 230, COMOX DISTRICT, PLAN 10793 STRATA LOT A, DISTRICT LOT 104, COMOX DISTRICT, STRATA PLAN VIS2326, TOGETHER WITH AN INTEREST IN THE COMMON PROPERTY IN PROPORTION TO THE UNIT ENTITLEMENT OF THE STRATA LOT AS SHOWN ON FORM 1	2095 Willemar Avenue	005-170-630
	2123 Urquhart Avenue	017-756-065
LOT 37, DISTRICT LOT 104, COMOX DISTRICT, PLAN 36067 STRATA LOT A, SECTION 66, COMOX DISTRICT, STRATA PLAN 1008, TOGETHER WITH AN INTEREST IN THE COMMON PROPERTY IN PROPORTION TO THE UNIT ENTITLEMENT OF THE STRATA LOT AS SHOWN ON FORM 1	2237 Tull Avenue	000-374-636
	915 26th Street	000-856-762
LOT 4, DISTRICT LOT 104, COMOX DISTRICT, PLAN 30294 LOT B, DISTRICT LOT 230, COMOX DISTRICT, PLAN VIP55425	2427 Piercy Avenue	001-280-911
	1795 20th Street	017-997-461
LOT 51, SECTION 66, COMOX DISTRICT, PLAN 29276 LOT 8, DISTRICT LOT 104, COMOX DISTRICT, PLAN 34523 STRATA LOT 2 DISTRICT LOT 230 COMOX DISTRICT STRATA PLAN VIS6425 TOGETHER WITH AN INTEREST IN THE COMMON PROPERTY IN PROPORTION TO THE UNIT ENTITLEMENT OF THE STRATA LOT AS SHOWN ON FORM V	868 26th Street	000-053-899
	2321 Stewart Avenue	000-130-702
LOT A, DISTRICT LOT 104, COMOX DISTRICT, PLAN 30075	2050 Choquette Road	027-289-290
	1298 21st Street	001-302-558
LOT 30, DISTRICT LOT 104, COMOX DISTRICT, PLAN 36067 STRATA LOT B, DISTRICT LOT 230, COMOX DISTRICT, STRATA PLAN VIS2656 TOGETHER WITH AN INTEREST IN THE COMMON PROPERTY IN PROPORTION TO THE UNIT ENTITLEMENT OF THE STRATA LOT AS SHOWN ON FORM 1	2184 Urquhart Avenue	000-374-555
	2023 Choquette Road	018-166-059
LOT 17, DISTRICT LOT 104, COMOX DISTRICT, PLAN 34523	2350 Stewart Avenue	000-294-250
	2278 Tull Avenue	000-374-792
LOT 55, DISTRICT LOT 104, COMOX DISTRICT, PLAN 36067 LOT A, DISTRICT LOT 230, COMOX DISTRICT, PLAN VIP55425	1775 20th Street	017-997-453
	1985 Cousins Avenue	002-696-177
LOT A, DISTRICT LOT 230, COMOX DISTRICT, PLAN 23852	2065 Willemar Avenue	001-122-169
	846 26th Street	001-422-774
LOT 11, DISTRICT LOT 230, COMOX DISTRICT, PLAN 10793 LOT 52, SECTION 66, COMOX DISTRICT, PLAN 29276 STRATA LOT 2 DISTRICT LOT 104 COMOX DISTRICT STRATA PLAN VIS4101 TOGETHER WITH AN INTEREST IN THE COMMON PROPERTY IN PROPORTION TO THE UNIT ENTITLEMENT OF THE STRATA LOT AS SHOWN ON FORM 1	2109 Urquhart Avenue	023-552-221
	STRATA LOT A, SECTION 66, COMOX DISTRICT, STRATA PLAN 995, TOGETHER WITH AN INTEREST IN THE COMMON PROPERTY IN PROPORTION TO THE UNIT ENTITLEMENT OF THE STRATA LOT AS SHOWN ON FORM 1	2474 Piercy Avenue
LOT 3, DISTRICT LOT 104, COMOX DISTRICT, PLAN 30294		2375 Piercy Avenue
LOT 36, DISTRICT LOT 104, COMOX DISTRICT, PLAN 36067 LOT B, DISTRICT LOT 104, COMOX DISTRICT, PLAN 30075	2209 Tull Avenue	000-374-628
	1264 21st Street	001-302-566
LOT 9, DISTRICT LOT 104, COMOX DISTRICT, PLAN 34523	2267 Stewart Avenue	000-294-110
	2166 Urquhart Avenue	000-374-571
LOT 31, DISTRICT LOT 104, COMOX DISTRICT, PLAN 36067 LOT 2, DISTRICT LOT 230, COMOX DISTRICT, PLAN 13506	2030 Choquette Road	000-192-881

Legal Description	Address	PID
STRATA LOT A, DISTRICT LOT 104, COMOX DISTRICT, STRATA PLAN VIS2739 TOGETHER WITH AN INTEREST IN THE COMMON PROPERTY IN PROPORTION TO THE UNIT ENTITLEMENT OF THE STRATA LOT AS SHOWN ON FORM 1	2258 Tull Avenue	018-252-443
LOT 53, SECTION 66, COMOX DISTRICT, PLAN 29276	818 26th Street	001-422-782
LOT 10, DISTRICT LOT 230, COMOX DISTRICT, PLAN 10793	2055 Willemar Avenue	001-439-545
LOT C, DISTRICT LOT 104, COMOX DISTRICT, PLAN 30075	1248 21st Street	001-302-574
STRATA LOT B DISTRICT LOT 230 COMOX DISTRICT STRATA PLAN VIS5783 TOGETHER WITH AN INTEREST IN THE COMMON PROPERTY IN PROPORTION TO THE UNIT ENTITLEMENT OF THE STRATA LOT AS SHOWN ON FORM V	1988 Cousins Avenue	026-280-698
LOT 16, DISTRICT LOT 104, COMOX DISTRICT, PLAN 34523	2330 Stewart Avenue	000-294-241
STRATA LOT B, SECTION 66, COMOX DISTRICT, STRATA PLAN VIS2161, TOGETHER WITH AN INTEREST IN THE COMMON PROPERTY IN PROPORTION TO THE UNIT ENTITLEMENT OF THE STRATA LOT AS SHOWN ON FORM 1	899 26th Street	017-471-320
LOT 2, DISTRICT LOT 104, COMOX DISTRICT, PLAN 30294	2353 Piercy Avenue	001-280-881
LOT 13 SECTION 66 COMOX DISTRICT PLAN 30322	2450 Piercy Avenue	001-260-715
LOT 35 DISTRICT LOT 104 COMOX DISTRICT PLAN 36067	2173 Tull Avenue	000-374-610
LOT A, DISTRICT LOT 230, COMOX DISTRICT, PLAN VIP54672	1410 20th Street	017-856-949
LOT B, DISTRICT LOT 230, COMOX DISTRICT, PLAN 23852	1935 Cousins Avenue	000-081-337
LOT 10, DISTRICT LOT 104, COMOX DISTRICT, PLAN 34523	2253 Stewart Avenue	000-294-136
LOT 54, SECTION 66, COMOX DISTRICT, PLAN 29276	796 26th Street	000-995-592
LOT 32, DISTRICT LOT 104, COMOX DISTRICT, PLAN 36067	2128 Urquhart Avenue	000-374-580
STRATA LOT B DISTRICT LOT 104 COMOX DISTRICT STRATA PLAN VIS4166 TOGETHER WITH AN INTEREST IN THE COMMON PROPERTY IN PROPORTION TO THE UNIT ENTITLEMENT OF THE STRATA LOT AS SHOWN ON FORM 1	2226 Tull Avenue	023-627-077
STRATA LOT 2 DISTRICT LOT 230 COMOX DISTRICT STRATA PLAN VIS6985 TOGETHER WITH AN INTEREST IN THE COMMON PROPERTY IN PROPORTION TO THE UNIT ENTITLEMENT OF THE STRATA LOT AS SHOWN ON FORM V	2016 Choquette Road	028-274-253
STRATA LOT B DISTRICT LOT 230 COMOX DISTRICT STRATA PLAN VIS4264 TOGETHER WITH AN INTEREST IN THE COMMON PROPERTY IN PROPORTION TO THE UNIT ENTITLEMENT OF THE STRATA LOT AS SHOWN ON FORM 1	1515 20th Street	023-726-644
LOT 49, SECTION 66, COMOX DISTRICT, PLAN 29276	877 26th Street	001-422-758
STRATA LOT 1 DISTRICT LOT 104 COMOX DISTRICT STRATA PLAN VIS5860 TOGETHER WITH AN INTEREST IN THE COMMON PROPERTY IN PROPORTION TO THE UNIT ENTITLEMENT OF THE STRATA LOT AS SHOWN ON FORM V	2105 Urquhart Avenue	026-426-765
LOT 9, DISTRICT LOT 230, COMOX DISTRICT, PLAN 10793	2045 Willemar Avenue	005-170-621
LOT 15 DISTRICT LOT 104 COMOX DISTRICT PLAN 34523	2310 Stewart Avenue	000-294-225
LOT 1, DISTRICT LOT 104, COMOX DISTRICT, PLAN 30294	2331 Piercy Avenue	001-280-872
LOT 12, SECTION 66, COMOX DISTRICT, PLAN 30322	2400 Piercy Avenue	000-351-857
LOT 55, SECTION 66, COMOX DISTRICT, PLAN 29276	788 26th Street	001-422-791
LOT 34, DISTRICT LOT 104, COMOX DISTRICT, PLAN 36067	2151 Tull Avenue	000-374-601

Legal Description	Address	PID
LOT A, DISTRICT LOT 104, COMOX DISTRICT, PLAN 14888	2070 Willemar Avenue	004-313-445
LOT 11, DISTRICT LOT 104, COMOX DISTRICT, PLAN 34523	2245 Stewart Avenue	000-110-817
LOT 48, SECTION 66, COMOX DISTRICT, PLAN 29276	861 26th Street	001-422-740
STRATA LOT 2, DISTRICT LOT 104, COMOX DISTRICT, STRATA PLAN VIS2852 TOGETHER WITH AN INTEREST IN THE COMMON PROPERTY IN PROPORTION TO THE UNIT ENTITLEMENT OF THE STRATA LOT AS SHOWN ON FORM 1	2112 Urquhart Avenue	018-365-035
STRATA LOT 2 DISTRICT LOT 230 COMOX DISTRICT STRATA PLAN VIS3915 TOGETHER WITH AN INTEREST IN THE COMMON PROPERTY IN PROPORTION TO THE UNIT ENTITLEMENT OF THE STRATA LOT AS SHOWN ON FORM 1	1993 Choquette Place	023-338-873
LOT A, DISTRICT LOT 230, COMOX DISTRICT, PLAN 26621	1390 20th Street	002-354-357
LOT 58, DISTRICT LOT 104, COMOX DISTRICT, PLAN 36067	2200 Tull Avenue	000-374-822
LOT C, DISTRICT LOT 230, COMOX DISTRICT, PLAN 23852	1895 Cousins Avenue	003-153-673
LOT 9, DISTRICT LOT 230, COMOX DISTRICT, PLAN 16228	1960 Cousins Avenue	004-031-351
LOT 6, DISTRICT LOT 230, COMOX DISTRICT, PLAN VIP56610	1991 Choquette Place	018-263-003
LOT 56, SECTION 66, COMOX DISTRICT, PLAN 29276	772 26th Street	001-422-804
LOT 8, DISTRICT LOT 230, COMOX DISTRICT, PLAN 10793	2035 Willemar Avenue	005-170-613
THAT PART OF LOT A, DISTRICT LOT 104, COMOX DISTRICT, PLAN 9804 LYING TO THE SOUTH WEST OF A BOUNDARY PARALLEL TO AND PERPENDICULARLY DISTANT 128.5 FEET FROM THE SOUTH WESTERLY BOUNDARY OF SAID LOT A	2050 Willemar Avenue	005-407-605
LOT 14, DISTRICT LOT 104, COMOX DISTRICT, PLAN 34523	2260 Stewart Avenue	000-294-179
LOT 11, SECTION 66, COMOX DISTRICT, PLAN 30322	2380 Piercy Avenue	001-260-693
LOT 47, SECTION 66, COMOX DISTRICT, PLAN 29276	833 26th Street	001-422-731
LOT 33, DISTRICT LOT 104, COMOX DISTRICT, PLAN 36067	2123 Tull Avenue	000-374-598
LOT B, DISTRICT LOT 230, COMOX DISTRICT, PLAN 26621	1360 20th Street	002-354-489
LOT E, DISTRICT LOT 104, COMOX DISTRICT, PLAN 30075	2106 Urquhart Avenue	001-302-591
LOT 7 DISTRICT LOT 104 COMOX DISTRICT PLAN 21483	2325 Piercy Avenue	003-398-561
LOT 59, DISTRICT LOT 104, COMOX DISTRICT, PLAN 36067	2182 Tull Avenue	000-374-849
LOT 8, DISTRICT LOT 104, COMOX DISTRICT, PLAN 21689	2225 Stewart Avenue	000-609-757
LOT 57, SECTION 66, COMOX DISTRICT, PLAN 29276	760 26th Street	001-422-812
LOT B DISTRICT LOT 104 COMOX DISTRICT PLAN 14888	1241 21st Street	004-314-166
STRATA LOT B SECTION 66 COMOX DISTRICT STRATA PLAN EPS511 TOGETHER WITH AN INTEREST IN THE COMMON PROPERTY IN PROPORTION TO THE UNIT ENTITLEMENT OF THE STRATA LOT AS SHOWN ON FORM V	801 26th Street	028-676-343
LOT 1, DISTRICT LOT 104, COMOX DISTRICT, PLAN 16661	2044 Willemar Avenue	004-016-106
LOT D, DISTRICT LOT 230, COMOX DISTRICT, PLAN 23852	1865 Cousins Avenue	003-153-720
LOT 7, DISTRICT LOT 230, COMOX DISTRICT, PLAN 10793	2025 Willemar Avenue	005-170-605
LOT 13, DISTRICT LOT 104, COMOX DISTRICT, PLAN 34523	2250 Stewart Avenue	000-294-161
LOT 10, SECTION 66, COMOX DISTRICT, PLAN 30322	2360 Piercy Avenue	001-260-685
STRATA LOT A, DISTRICT LOT 104, COMOX DISTRICT, STRATA PLAN VIS2732 TOGETHER WITH AN INTEREST IN THE COMMON PROPERTY IN PROPORTION TO THE UNIT ENTITLEMENT OF THE STRATA LOT AS SHOWN ON FORM 1	2115 Tull Avenue	018-243-916
LOT F, DISTRICT LOT 104, COMOX DISTRICT, PLAN 30075	1182 21st Street	001-302-604

Legal Description	Address	PID
STRATA LOT A, DISTRICT LOT 104, COMOX DISTRICT, STRATA PLAN 1824, TOGETHER WITH AN INTEREST IN THE COMMON PROPERTY IN PROPORTION TO THE UNIT ENTITLEMENT OF THE STRATA LOT AS SHOWN ON FORM 1	2160 Tull Avenue	015-191-583
LOT F, SECTION 66, COMOX DISTRICT, PLAN 29944	744 26th Street	001-305-387
LOT A, DISTRICT LOT 230, COMOX DISTRICT, PLAN 12188, EXCEPT PART IN PLAN VIP56610	1405 20th Street	000-467-430
THAT PART OF LOT A OF DISTRICT LOT 104 COMOX DISTRICT PLAN 9804 LYING TO THE NORTH EAST OF A BOUNDARY PARALLEL TO AND PERPENDICULARLY DISTANT 128.5 FEET FROM THE SOUTH WESTERLY BOUNDARY OF SAID LOT A EXCEPT THAT PART THEREOF INCLUDED WITHIN THE BOUNDARIES OF PLAN 16661	2051 Urquhart Avenue	002-039-737
LOT 8 DISTRICT LOT 230 COMOX DISTRICT PLAN 16228	1910 Cousins Avenue	004-031-342
STRATA LOT 2 DISTRICT LOT 96 COMOX DISTRICT STRATA PLAN VIS5881 TOGETHER WITH AN INTEREST IN THE COMMON PROPERTY IN PROPORTION TO THE UNIT ENTITLEMENT OF THE STRATA LOT AS SHOWN ON FORM V	1930 Cumberland Road	026-464-039
PARCEL "C" (DD 401114I) OF LOT B, DISTRICT LOT 230, COMOX DISTRICT, PLAN 12188	1655 20th Street	004-982-312
LOT 6, DISTRICT LOT 104, COMOX DISTRICT, PLAN 21483	2281 Piercy Avenue	003-398-773
LOT 45, SECTION 66, COMOX DISTRICT, PLAN 29276	793 26th Street	000-199-214
STRATA LOT A, DISTRICT LOT 230, COMOX DISTRICT, STRATA PLAN VIS2936 TOGETHER WITH AN INTEREST IN THE COMMON PROPERTY IN PROPORTION TO THE UNIT ENTITLEMENT OF THE STRATA LOT AS SHOWN ON FORM 1	1955 Choquette Place	018-479-626
LOT 7, DISTRICT LOT 104, COMOX DISTRICT, PLAN 21689	2215 Stewart Avenue	003-441-300
LOT 6, DISTRICT LOT 104, COMOX DISTRICT, PLAN 16661	2040 Willemar Avenue	004-016-165
STRATA LOT 2 DISTRICT LOT 230 COMOX DISTRICT STRATA PLAN EPS504 TOGETHER WITH AN INTEREST IN THE COMMON PROPERTY IN PROPORTION TO THE UNIT ENTITLEMENT OF THE STRATA LOT AS SHOWN ON FORM V	1300 20th Street	028-767-730
LOT G, DISTRICT LOT 104, COMOX DISTRICT, PLAN 30075	1170 21st Street	001-302-621
LOT 9 SECTION 66 COMOX DISTRICT PLAN 30322	2340 Piercy Avenue	001-260-669
LOT 12, DISTRICT LOT 104, COMOX DISTRICT, PLAN 34523	2240 Stewart Avenue	000-294-144
LOT E, SECTION 66, COMOX DISTRICT, PLAN 29944	730 26th Street	001-305-379
LOT 61, DISTRICT LOT 104, COMOX DISTRICT, PLAN 36067	2138 Tull Avenue	000-374-865
LOT 44 SECTION 66 COMOX DISTRICT PLAN 29276	785 26th Street	000-969-206
LOT 2, DISTRICT LOT 104, COMOX DISTRICT, PLAN 16661	2045 Urquhart Avenue	004-016-122
STRATA LOT B, DISTRICT LOT 230, COMOX DISTRICT, STRATA PLAN VIS2244, TOGETHER WITH AN INTEREST IN THE COMMON PROPERTY IN PROPORTION TO THE UNIT ENTITLEMENT OF THE STRATA LOT AS SHOWN ON FORM 1	1399 20th Street	017-630-347
LOT 6 DISTRICT LOT 104 COMOX DISTRICT PLAN 21689	2145 Stewart Avenue	003-441-296
LOT A, DISTRICT LOT 104, COMOX DISTRICT, PLAN 19761	2020 Willemar Avenue	003-622-665
STRATA LOT A DISTRICT LOT 96 COMOX DISTRICT STRATA PLAN VIS5784 TOGETHER WITH AN INTEREST IN THE COMMON PROPERTY IN PROPORTION TO THE UNIT ENTITLEMENT OF THE STRATA LOT AS SHOWN ON FORM V	1920 Cumberland Road	026-280-710
LOT H, DISTRICT LOT 104, COMOX DISTRICT, PLAN 30075	1150 21st Street	001-302-612
LOT D, SECTION 66, COMOX DISTRICT, PLAN 29944	712 26th Street	001-305-361

Legal Description	Address	PID
LOT 5, DISTRICT LOT 230, COMOX DISTRICT, PLAN 16228	1825 Cousins Avenue	004-031-300
LOT 1, DISTRICT LOT 230, COMOX DISTRICT, PLAN VIP56610	1980 Choquette Place	018-262-953
LOT 5, DISTRICT LOT 104, COMOX DISTRICT, PLAN 21483	2255 Piercy Avenue	003-398-803
LOT 8, SECTION 66, COMOX DISTRICT, PLAN 30322	2320A Piercy Avenue	001-260-642
LOT 43, SECTION 66, COMOX DISTRICT, PLAN 29276	769 26th Street	001-422-715
STRATA LOT A, DISTRICT LOT 230, COMOX DISTRICT, STRATA PLAN VIS2965 TOGETHER WITH AN INTEREST IN THE COMMON PROPERTY IN PROPORTION TO THE UNIT ENTITLEMENT OF THE STRATA LOT AS SHOWN ON FORM 1	1919 Choquette Place	018-521-371
LOT A, DISTRICT LOT 104, COMOX DISTRICT, PLAN 19053	2090 Urquhart Avenue	003-686-698
LOT 4, DISTRICT LOT 104, COMOX DISTRICT, PLAN 21689	2230 Stewart Avenue	000-823-091
LOT 7 DISTRICT LOT 230 COMOX DISTRICT PLAN 16228	1870 Cousins Avenue	000-415-065
STRATA LOT 1, DISTRICT LOT 96, COMOX DISTRICT, STRATA PLAN VIS2736 TOGETHER WITH AN INTEREST IN THE COMMON PROPERTY IN PROPORTION TO THE UNIT ENTITLEMENT OF THE STRATA LOT AS SHOWN ON FORM 1	1809 Cousins Avenue	018-250-564
LOT 5, DISTRICT LOT 104, COMOX DISTRICT, PLAN 16661	2041 Urquhart Avenue	004-016-149
LOT 62, DISTRICT LOT 104, COMOX DISTRICT, PLAN 36067	2118 Tull Avenue	000-374-873
STRATA LOT 1, SECTION 66, COMOX DISTRICT, STRATA PLAN VIS2823 TOGETHER WITH AN INTEREST IN THE COMMON PROPERTY IN PROPORTION TO THE UNIT ENTITLEMENT OF THE STRATA LOT AS SHOWN ON FORM 1	702 26th Street	018-340-822
LOT 42, SECTION 66, COMOX DISTRICT, PLAN 29276	753 26th Street	001-422-707
LOT 5, DISTRICT LOT 104, COMOX DISTRICT, PLAN 21689	2125 Stewart Avenue	003-441-326
LOT B, DISTRICT LOT 104, COMOX DISTRICT, PLAN 19053	1185 21st Street	002-941-767
LOT 7, SECTION 66, COMOX DISTRICT, PLAN 30322	2300 Piercy Avenue	001-260-626
LOT 4, DISTRICT LOT 104, COMOX DISTRICT, PLAN 21483	2235 Piercy Avenue	003-398-820
LOT 1, DISTRICT LOT 104, COMOX DISTRICT, PLAN 21496	2000 Willemar Avenue	003-398-137
PARCEL A (DD E37054) OF LOT 6, DISTRICT LOT 230, COMOX DISTRICT, PLAN 16228	1840 Cousins Avenue	002-821-613
STRATA LOT 1, SECTION 66, COMOX DISTRICT, STRATA PLAN VIS2649 TOGETHER WITH AN INTEREST IN THE COMMON PROPERTY IN PROPORTION TO THE UNIT ENTITLEMENT OF THE STRATA LOT AS SHOWN ON FORM 1	660 26th Street	018-168-906
LOT 3, DISTRICT LOT 104, COMOX DISTRICT, PLAN 21689	2200 Stewart Avenue	000-528-668
LOT B, DISTRICT LOT 104, COMOX DISTRICT, PLAN 19761	2021 Urquhart Avenue	003-622-657
LOT 4, DISTRICT LOT 104, COMOX DISTRICT, PLAN 20977	1140 21st Street	003-487-717
LOT 41, SECTION 66, COMOX DISTRICT, PLAN 29276	737 26th Street	001-422-693
AMENDED LOT 5 (DD 367322-I), DISTRICT LOT 230, COMOX DISTRICT, PLAN 10793	1305 20th Street	005-170-583
STRATA LOT A, DISTRICT LOT 230, COMOX DISTRICT, STRATA PLAN VIS2970 TOGETHER WITH AN INTEREST IN THE COMMON PROPERTY IN PROPORTION TO THE UNIT ENTITLEMENT OF THE STRATA LOT AS SHOWN ON FORM 1	1920 Choquette Place	018-523-331
LOT C DISTRICT LOT 104 COMOX DISTRICT PLAN 19053	1175 21st Street	000-425-826
STRATA LOT B, DISTRICT LOT 230, COMOX DISTRICT, STRATA PLAN VIS2985 TOGETHER WITH AN INTEREST IN THE COMMON PROPERTY IN PROPORTION TO THE UNIT ENTITLEMENT OF THE STRATA LOT AS SHOWN ON FORM 1	1950 Choquette Place	018-538-835
LOT 2, DISTRICT LOT 104, COMOX DISTRICT, PLAN 26702	2044 Urquhart Avenue	002-405-865
LOT 6, SECTION 66, COMOX DISTRICT, PLAN 30322	2288 Piercy Avenue	000-361-976

Legal Description	Address	PID
STRATA LOT 1 SECTION 66 COMOX DISTRICT STRATA PLAN VIS6235 TOGETHER WITH AN INTEREST IN THE COMMON PROPERTY IN PROPORTION TO THE UNIT ENTITLEMENT OF THE STRATA LOT AS SHOWN ON FORM V	630 26th Street	026-998-700
LOT 2, DISTRICT LOT 104, COMOX DISTRICT, PLAN 15592, EXCEPT PARTS IN PLANS 20553, 20977, 36067 AND VIP56986	2115 Stewart Avenue	004-530-241
LOT 3, DISTRICT LOT 96, COMOX DISTRICT, PLAN 27488	1910 Cumberland Road	002-102-986
STRATA LOT 2, OF DISTRICT LOT 96, COMOX DISTRICT, STRATA PLAN VIS 2654 TOGETHER WITH AN INTEREST IN THE COMMON PROPERTY IN PROPORTION TO THE UNIT ENTITLEMENT AS SHOWN ON FORM 1	1805 Cousins Avenue	018-171-354
LOT 3, DISTRICT LOT 104, COMOX DISTRICT, PLAN 20977	1130 21st Street	003-489-647
LOT 40, SECTION 66, COMOX DISTRICT, PLAN 29276	719 26th Street	001-422-685
THAT PART OF LOT 6, DISTRICT LOT 230, COMOX DISTRICT, PLAN 16228, LYING TO THE NORTH WEST OF A BOUNDARY PARALLEL TO AND PERPENDICULARLY DISTANT 64 FEET FROM THE NORTH WESTERLY BOUNDARY OF SAID LOT	1810 Cousins Avenue	004-031-423
LOT 3, DISTRICT LOT 104, COMOX DISTRICT, PLAN 21483	2185 Piercy Avenue	003-398-846
LOT A, DISTRICT LOT 230, COMOX DISTRICT, PLAN VIP52443	1397 20th Street	017-374-073
LOT 2, DISTRICT LOT 104, COMOX DISTRICT, PLAN 21689	2140 Stewart Avenue	003-441-288
LOT D, DISTRICT LOT 104, COMOX DISTRICT, PLAN 19053	1165 21st Street	000-075-931
LOT 39, SECTION 66, COMOX DISTRICT, PLAN 29276	701 26th Street	001-422-677
LOT 2 DISTRICT LOT 104 COMOX DISTRICT PLAN 21496	2011 Urquhart Avenue	001-071-530
LOT 1, DISTRICT LOT 104, COMOX DISTRICT, PLAN 26702	2040 Urquhart Avenue	002-405-784
LOT 4, DISTRICT LOT 104, COMOX DISTRICT, PLAN 5017, EXCEPT PART IN PLAN 21496	1980 Willemar Avenue	000-742-511
LOT 5, SECTION 66, COMOX DISTRICT, PLAN 30322	2260 Piercy Avenue	001-260-618
AMENDED LOT 3 (DD 367321-I), DISTRICT LOT 230, COMOX DISTRICT, PLAN 10793	1955 Willemar Avenue	005-170-559
LOT 2, DISTRICT LOT 104, COMOX DISTRICT, PLAN 20977	1120 21st Street	003-465-853
LOT 2, DISTRICT LOT 230, COMOX DISTRICT, PLAN 40030	1395 20th Street	000-037-869
LOT 3, DISTRICT LOT 104, COMOX DISTRICT, PLAN 26702	2055 Tull Avenue	002-405-911
LOT 1 DISTRICT LOT 104 COMOX DISTRICT PLAN 21689 EXCEPT THAT PART IN PLAN VIP56566	2130 Stewart Avenue	003-441-946
LOT 2, DISTRICT LOT 104, COMOX DISTRICT, PLAN 29568	1966 Willemar Avenue	001-375-695
LOT 12, SECTION 66, COMOX DISTRICT, PLAN 30260	2595 Kilpatrick Avenue	001-278-771
LOT 2, DISTRICT LOT 104, COMOX DISTRICT, PLAN 21483	2155 Piercy Avenue	003-399-044
LOT A DISTRICT LOT 104 COMOX DISTRICT PLAN 25686	2020 Urquhart Avenue	002-644-614
LOT 1, DISTRICT LOT 104, COMOX DISTRICT, PLAN 20977	1110 21st Street	003-496-155
LOT 4, SECTION 66, COMOX DISTRICT, PLAN 30322	2244 Piercy Avenue	001-260-596
LOT 2, DISTRICT LOT 230, COMOX DISTRICT, PLAN 10793 EXCEPT THAT PART IN PLAN 27774	1935 Willemar Avenue	005-170-524
LOT 3, DISTRICT LOT 104, COMOX DISTRICT, PLAN 21496	1981 Urquhart Avenue	003-398-081
LOT 15, DISTRICT LOT 104, COMOX DISTRICT, PLAN 26239	1135 21st Street	002-735-415
LOT 4, DISTRICT LOT 104, COMOX DISTRICT, PLAN 26702	2043 Tull Avenue	002-406-047
LOT 11, SECTION 66, COMOX DISTRICT, PLAN 30260	2555 Kilpatrick Avenue	001-278-762
STRATA LOT B, SECTION 66, COMOX DISTRICT, STRATA PLAN 1733 TOGETHER WITH AN INTEREST IN THE COMMON PROPERTY IN PROPORTION TO THE UNIT ENTITLEMENT OF THE STRATA LOT AS SHOWN ON FORM 1	2598 Kilpatrick Avenue	013-685-732
LOT 1, DISTRICT LOT 104, COMOX DISTRICT, PLAN 29568	1950 Willemar Avenue	001-375-687
LOT 1, DISTRICT LOT 96, COMOX DISTRICT, PLAN VIP52775	1810 Cumberland Road	017-434-084
LOT C, DISTRICT LOT 104, COMOX DISTRICT, PLAN 20553	2120 Stewart Avenue	000-030-716

Legal Description	Address	PID
STRATA LOT 2 DISTRICT LOT 96 COMOX DISTRICT STRATA PLAN VIS2629 TOGETHER WITH AN INTEREST IN THE COMMON PROPERTY IN PROPORTION TO THE UNIT ENTITLEMENT OF THE STRATA LOT AS SHOWN ON FORM 1	1803 Cousins Avenue	018-139-183
LOT 3, SECTION 66, COMOX DISTRICT, PLAN 30322	2210 Piercy Avenue	001-260-588
LOT A, DISTRICT LOT 104, COMOX DISTRICT, PLAN VIP56566	2131 Piercy Avenue	018-256-040
LOT A, DISTRICT LOT 230, COMOX DISTRICT, PLAN 27774	1925 Willemar Avenue	002-189-992
LOT 4, DISTRICT LOT 104, COMOX DISTRICT, PLAN 21496	2000 Urquhart Avenue	001-936-514
LOT 14, DISTRICT LOT 104, COMOX DISTRICT, PLAN 26239	2064 Tull Avenue	002-735-326
LOT B, DISTRICT LOT 104, COMOX DISTRICT, PLAN 25686	2025 Tull Avenue	002-644-622
STRATA LOT B, SECTION 66, COMOX DISTRICT, STRATA PLAN 1757, TOGETHER WITH AN INTEREST IN THE COMMON PROPERTY IN PROPORTION TO THE UNIT ENTITLEMENT OF THE STRATA LOT AS SHOWN ON FORM 1	601 26th Street	014-215-993
LOT 10, SECTION 66, COMOX DISTRICT, PLAN 30260	2515 Kilpatrick Avenue	001-278-754
LOT 1, DISTRICT LOT 104, COMOX DISTRICT, PLAN 39689	2110 Stewart Avenue	000-961-132
LOT C, DISTRICT LOT 104, COMOX DISTRICT, PLAN 21616	1941 Urquhart Avenue	003-424-464
LOT A, DISTRICT LOT 104, COMOX DISTRICT, PLAN 21616	1944 Willemar Avenue	002-487-781
LOT 2, SECTION 66, COMOX DISTRICT, PLAN 30322	2200 Piercy Avenue	001-260-561
LOT 20 DISTRICT LOT 104 COMOX DISTRICT PLAN 20075	1101 21st Street	003-716-261
STRATA LOT A, SECTION 66, COMOX DISTRICT, STRATA PLAN 1763, TOGETHER WITH AN INTEREST IN THE COMMON PROPERTY IN PROPORTION TO THE UNIT ENTITLEMENT OF THE STRATA LOT AS SHOWN ON FORM 1	577 26th Street	014-342-227
LOT 13, DISTRICT LOT 104, COMOX DISTRICT, PLAN 26239	2058 Tull Avenue	000-155-250
LOT A, DISTRICT LOT 96, COMOX DISTRICT, PLAN 17702	1895 Cumberland Road	001-096-192
LOT 2, DISTRICT LOT 104, COMOX DISTRICT, PLAN 39689	1060 21st Street	000-961-141
LOT 1, DISTRICT LOT 104, COMOX DISTRICT, PLAN 26753	1980 Urquhart Avenue	002-413-523
LOT 7, DISTRICT LOT 104, COMOX DISTRICT, PLAN 26753	2011 Tull Avenue	002-414-082
STRATA LOT A, DISTRICT LOT 96, COMOX DISTRICT, STRATA PLAN VIS2187, TOGETHER WITH AN INTEREST IN THE COMMON PROPERTY IN PROPORTION TO THE UNIT ENTITLEMENT OF THE STRATA LOT AS SHOWN ON FORM 1	1806 Cumberland Road	017-517-770
STRATA LOT B, SECTION 66, COMOX DISTRICT, STRATA PLAN 1680, TOGETHER WITH AN INTEREST IN THE COMMON PROPERTY IN PROPORTION TO THE UNIT ENTITLEMENT OF THE STRATA LOT AS SHOWN ON FORM 1	700 25th Street	012-526-495
LOT B, DISTRICT LOT 104, COMOX DISTRICT, PLAN 20553	2121 Piercy Avenue	002-389-487
STRATA LOT A, SECTION 66, COMOX DISTRICT, STRATA PLAN VIS2990, TOGETHER WITH AN INTEREST IN THE COMMON PROPERTY IN PROPORTION TO THE UNIT ENTITLEMENT OF THE STRATA LOT AS SHOWN ON FORM 1	2180 Piercy Avenue	018-531-768
STRATA LOT A, SECTION 66, COMOX DISTRICT, STRATA PLAN 1778 TOGETHER WITH AN INTEREST IN THE COMMON PROPERTY IN PROPORTION TO THE UNIT ENTITLEMENT OF THE STRATA LOT AS SHOWN ON FORM 1	545 26th Street	014-630-222
LOT 2 SECTION 66 COMOX DISTRICT PLAN 46924	660 25th Street	011-469-552
LOT 12, DISTRICT LOT 104, COMOX DISTRICT, PLAN 26239	2046 Tull Avenue	002-734-893

Legal Description	Address	PID
LOT 19, DISTRICT LOT 104, COMOX DISTRICT, PLAN 20075	2075 Stewart Avenue	003-674-894
LOT A, DISTRICT LOT 104, COMOX DISTRICT, PLAN 19626	1936 Willemar Avenue	003-609-201
LOT B, DISTRICT LOT 104, COMOX DISTRICT, PLAN 21616	1931 Urquhart Avenue	003-432-343
LOT 6, DISTRICT LOT 104, COMOX DISTRICT, PLAN 26753	1981 Tull Avenue	002-413-990
LOT 16, DISTRICT LOT 96, COMOX DISTRICT, PLAN 27200	1693 Burgess Road	000-404-756
LOT 2, DISTRICT LOT 104, COMOX DISTRICT, PLAN 26753	1960 Urquhart Avenue	000-132-845
LOT 8, SECTION 66, COMOX DISTRICT, PLAN 30260	2465 Kilpatrick Avenue	000-241-199
LOT 3 SECTION 66 COMOX DISTRICT PLAN 46924	630 25th Street	011-469-561
STRATA LOT A, SECTION 66, COMOX DISTRICT, STRATA PLAN 1779 TOGETHER WITH AN INTEREST IN THE COMMON PROPERTY IN PROPORTION TO THE UNIT ENTITLEMENT OF THE STRATA LOT AS SHOWN ON FORM 1	531 26th Street	014-631-415
THAT PART OF AMENDED LOT 6 (DD 49297-N) OF DISTRICT LOT 96, COMOX DISTRICT, PLAN 2153, SHOWN OUTLINED IN RED ON PLAN 1177R, EXCEPT PART IN PLAN VIP52685	1835 Cumberland Road	002-174-952
LOT A, DISTRICT LOT 104, COMOX DISTRICT, PLAN 20553	2111 Piercy Avenue	002-679-370
LOT 1, SECTION 66, COMOX DISTRICT, PLAN 27552	2130 Piercy Avenue	002-114-194
STRATA LOT A, DISTRICT LOT 96, COMOX DISTRICT, STRATA PLAN VIS2202 TOGETHER WITH AN INTEREST IN THE COMMON PROPERTY IN PROPORTION TO THE UNIT ENTITLEMENT OF THE STRATA LOT AS SHOWN ON FORM 1	1804 Cumberland Road	017-529-247
LOT 11, DISTRICT LOT 104, COMOX DISTRICT, PLAN 26239	2020 Tull Avenue	000-012-009
STRATA LOT 2, SECTION 66, COMOX DISTRICT, STRATA PLAN 1669, TOGETHER WITH AN INTEREST IN THE COMMON PROPERTY IN PROPORTION TO THE UNIT ENTITLEMENT OF THE STRATA LOT AS SHOWN ON FORM 1	600 25th Street	011-961-244
LOT 5, DISTRICT LOT 104, COMOX DISTRICT, PLAN 26753	1961 Tull Avenue	002-413-841
LOT 1, DISTRICT LOT 104, COMOX DISTRICT, PLAN 27693	1919 Urquhart Avenue	002-171-716
LOT 18, DISTRICT LOT 104, COMOX DISTRICT, PLAN 20075	2065 Stewart Avenue	003-664-635
LOT 10, DISTRICT LOT 104, COMOX DISTRICT, PLAN 20075	2090 Stewart Avenue	000-559-555
LOT 7, SECTION 66, COMOX DISTRICT, PLAN 30260	2435 Kilpatrick Avenue	001-278-746
STRATA LOT B DISTRICT LOT 96 COMOX DISTRICT STRATA PLAN VIS5924 TOGETHER WITH AN INTEREST IN THE COMMON PROPERTY IN PROPORTION TO THE UNIT ENTITLEMENT OF THE STRATA LOT AS SHOWN ON FORM V	1677 Burgess Road	026-667-002
LOT 3, DISTRICT LOT 104, COMOX DISTRICT, PLAN 26753	1948 Urquhart Avenue	002-413-612
LOT 5, SECTION 66, COMOX DISTRICT, PLAN 46924	570 25th Street	011-469-595
LOT B, DISTRICT LOT 104, COMOX DISTRICT, PLAN 36538	1920 Willemar Avenue	000-346-357
STRATA LOT 1 SECTION 66 COMOX DISTRICT STRATA PLAN VIS3831 TOGETHER WITH AN INTEREST IN THE COMMON PROPERTY IN PROPORTION TO THE UNIT ENTITLEMENT OF THE STRATA LOT AS SHOWN ON FORM 1	695 25th Street	023-218-428
LOT 10 DISTRICT LOT 104 COMOX DISTRICT PLAN 26239	2008 Tull Avenue	002-734-788
LOT 2, SECTION 66, COMOX DISTRICT, PLAN 27552	2120 Piercy Avenue	002-111-772
STRATA LOT B, DISTRICT LOT 96, COMOX DISTRICT, STRATA PLAN VIS2331 TOGETHER WITH AN INTEREST IN THE COMMON PROPERTY IN PROPORTION TO THE UNIT ENTITLEMENT OF THE STRATA LOT AS SHOWN ON FORM 1	1680 Burgess Road	017-760-623
LOT 2, DISTRICT LOT 104, COMOX DISTRICT, PLAN 27693	1911 Urquhart Avenue	002-171-724

Legal Description	Address	PID
LOT A, SECTION 66, COMOX DISTRICT, PLAN 45247	2399 Kilpatrick Avenue	007-838-531
STRATA LOT B, SECTION 66, COMOX DISTRICT, STRATA PLAN 1664, TOGETHER WITH AN INTEREST IN THE COMMON PROPERTY IN PROPORTION TO THE UNIT ENTITLEMENT OF THE STRATA LOT AS SHOWN ON FORM 1	530 25th Street	011-959-959
LOT 14, DISTRICT LOT 96, COMOX DISTRICT, PLAN 27200	1661 Burgess Road	002-577-763
LOT 17, DISTRICT LOT 104, COMOX DISTRICT, PLAN 20075	2045 Stewart Avenue	003-664-619
LOT 9 DISTRICT LOT 104 COMOX DISTRICT PLAN 20075	2070 Stewart Avenue	003-666-000
LOT 30, SECTION 66, COMOX DISTRICT, PLAN 31499	685 25th Street	001-150-031
LOT 4, DISTRICT LOT 104, COMOX DISTRICT, PLAN 26753	1920 Urquhart Avenue	002-413-736
LOT 1, SECTION 66, COMOX DISTRICT, PLAN 19347	2110 Piercy Avenue	002-739-232
LOT A, DISTRICT LOT 104, COMOX DISTRICT, PLAN 36538	1882 Willemar Avenue	000-411-698
LOT C DISTRICT LOT 104 COMOX DISTRICT PLAN 16986	2095 Piercy Avenue	002-946-785
LOT 9, DISTRICT LOT 104, COMOX DISTRICT, PLAN 26239	1986 Tull Avenue	002-734-656
LOT 14, SECTION 66, COMOX DISTRICT, PLAN 30260	2456 Kilpatrick Avenue	001-278-789
STRATA LOT B DISTRICT LOT 104 COMOX DISTRICT STRATA PLAN VIS5803 TOGETHER WITH AN INTEREST IN THE COMMON PROPERTY IN PROPORTION TO THE UNIT ENTITLEMENT OF THE STRATA LOT AS SHOWN ON FORM V	1905 Urquhart Avenue	026-323-915
STRATA LOT A, DISTRICT LOT 96, COMOX DISTRICT, STRATA PLAN VIS2223 TOGETHER WITH AN INTEREST IN THE COMMON PROPERTY IN PROPORTION TO THE UNIT ENTITLEMENT OF THE STRATA LOT AS SHOWN ON FORM 1	1670 Burgess Road	017-573-475
LOT 29, SECTION 66, COMOX DISTRICT, PLAN 31499	667 25th Street	001-150-022
LOT 13, DISTRICT LOT 96, COMOX DISTRICT, PLAN 27200	1653 Burgess Road	002-577-755
LOT 2, SECTION 66, COMOX DISTRICT, PLAN 19347	912 21st Street	003-713-229
LOT 16, DISTRICT LOT 104, COMOX DISTRICT, PLAN 20075	2015 Stewart Avenue	003-664-597
LOT 8, DISTRICT LOT 104, COMOX DISTRICT, PLAN 20075	2050 Stewart Avenue	003-664-538
LOT 6, DISTRICT LOT 104, COMOX DISTRICT, PLAN 27693	1916 Urquhart Avenue	000-382-582
LOT 3 DISTRICT LOT 104 COMOX DISTRICT PLAN 25329	1868 Willemar Avenue	002-920-140
LOT 18, SECTION 66, COMOX DISTRICT, PLAN 29276	491 26th Street	001-422-499
LOT 8, DISTRICT LOT 104, COMOX DISTRICT, PLAN 26239	1968 Tull Avenue	002-734-532
LOT 15, SECTION 66, COMOX DISTRICT, PLAN 30260	2430 Kilpatrick Avenue	001-278-797
LOT B, DISTRICT LOT 104, COMOX DISTRICT, PLAN 16986	2073 Piercy Avenue	004-136-497
LOT F, DISTRICT LOT 104, COMOX DISTRICT, PLAN 21616	1931 Tull Avenue	003-432-319
LOT "A", DISTRICT LOT 96, COMOX DISTRICT, PLAN 46481 EXCEPT THAT PART IN PLAN VIP59631	1785 Willemar Avenue	010-382-682
LOT 3, SECTION 66, COMOX DISTRICT, PLAN 19347	910 21st Street	003-713-458
LOT 31, SECTION 66, COMOX DISTRICT, PLAN 31499	2449 Harmston Avenue	001-150-049
LOT A DISTRICT LOT 96 COMOX DISTRICT PLAN 12943	1805 Cumberland Road	004-680-391
LOT 12, DISTRICT LOT 96, COMOX DISTRICT, PLAN 27200	1645 Burgess Road	002-577-747
LOT 5, DISTRICT LOT 104, COMOX DISTRICT, PLAN 27693	1910 Urquhart Avenue	002-164-906
LOT 15, DISTRICT LOT 104, COMOX DISTRICT, PLAN 20075	1995 Stewart Avenue	001-182-838
LOT 7, DISTRICT LOT 104, COMOX DISTRICT, PLAN 20075	2030 Stewart Avenue	003-664-511
LOT 7, DISTRICT LOT 104, COMOX DISTRICT, PLAN 26239	1952 Tull Avenue	001-887-246
LOT 2, DISTRICT LOT 104, COMOX DISTRICT, PLAN 25329	1836 Willemar Avenue	002-920-051
LOT 16, SECTION 66, COMOX DISTRICT, PLAN 30260	2410 Kilpatrick Avenue	000-120-961
LOT 17, SECTION 66, COMOX DISTRICT, PLAN 29276	2484 Fitzgerald Avenue	001-422-481
LOT 28, SECTION 66, COMOX DISTRICT, PLAN 31499	597 25th Street	001-150-014
STRATA LOT A DISTRICT LOT 104 COMOX DISTRICT STRATA PLAN EPS6736 TOGETHER WITH AN INTEREST IN THE COMMON PROPERTY IN PROPORTION TO THE UNIT ENTITLEMENT OF THE STRATA LOT AS SHOWN ON FORM V	A - 2051 Piercy Avenue	031-084-826

Legal Description	Address	PID
LOT A, DISTRICT LOT 104, COMOX DISTRICT, PLAN 31276	1907 Tull Avenue	001-162-403
LOT 32, SECTION 66, COMOX DISTRICT, PLAN 31499	2435 Harmston Avenue	001-150-057
LOT 1, SECTION 68, COMOX DISTRICT, PLAN VIP52866	2090 Piercy Avenue	017-455-626
LOT "B", DISTRICT LOT 96, COMOX DISTRICT, PLAN 46481 EXCEPT THAT PART IN PLAN VIP59631	1775 Willemar Avenue	010-382-704
LOT 11, SECTION 66, COMOX DISTRICT, PLAN 31499	529 25th Street	001-149-814
LOT 11, DISTRICT LOT 96, COMOX DISTRICT, PLAN 27200	1639 Burgess Road	002-577-739
LOT 4, DISTRICT LOT 104, COMOX DISTRICT, PLAN 27693	1904 Urquhart Avenue	002-164-817
LOT 6, DISTRICT LOT 104, COMOX DISTRICT, PLAN 26239	1936 Tull Avenue	000-585-050
LOT 17, SECTION 66, COMOX DISTRICT, PLAN 30260	2390 Kilpatrick Avenue	001-278-801
LOT 14, DISTRICT LOT 104, COMOX DISTRICT, PLAN 20075	1975 Stewart Avenue	003-664-571
LOT 10, SECTION 66, COMOX DISTRICT, PLAN 31499	2450 Grant Avenue	001-149-806
LOT 6, DISTRICT LOT 104, COMOX DISTRICT, PLAN 20075	2010 Stewart Avenue	003-665-976
LOT 2, DISTRICT LOT 104, COMOX DISTRICT, PLAN 37460	1903 Tull Avenue	001-051-237
LOT 16, SECTION 66, COMOX DISTRICT, PLAN 29276	2470 Fitzgerald Avenue	000-548-707
LOT 4, DISTRICT LOT 104, COMOX DISTRICT, PLAN 17109	2029 Piercy Avenue	004-127-072
LOT 2, SECTION 68, COMOX DISTRICT, PLAN VIP52866	915 21st Street	017-455-634
LOT 27, SECTION 66, COMOX DISTRICT, PLAN 31499	2454 Harmston Avenue	001-122-142
LOT 33, SECTION 66, COMOX DISTRICT, PLAN 31499	2417 Harmston Avenue	000-526-258
LOT 1, DISTRICT LOT 104, COMOX DISTRICT, PLAN 25329	1820 Willemar Avenue	002-919-958
LOT 19, SECTION 66, COMOX DISTRICT, PLAN 29276	2443 Fitzgerald Avenue	000-102-636
STRATA LOT 2, DISTRICT LOT 96, COMOX DISTRICT, STRATA PLAN VIS2730, TOGETHER WITH AN INTEREST IN THE COMMON PROPERTY IN PROPORTION TO THE UNIT ENTITLEMENT OF THE STRATA LOT AS SHOWN ON FORM 1	1617 Burgess Road	018-235-255
LOT 1, DISTRICT LOT 96, COMOX DISTRICT, PLAN 24962	1757 Willemar Avenue	002-845-687
LOT 5, DISTRICT LOT 104, COMOX DISTRICT, PLAN 26239	1922 Tull Avenue	002-734-486
LOT 18, SECTION 66, COMOX DISTRICT, PLAN 30260	2376 Kilpatrick Avenue	001-278-819
LOT 3, SECTION 68, COMOX DISTRICT, PLAN VIP52866	911 21st Street	017-455-642
LOT 13, DISTRICT LOT 104, COMOX DISTRICT, PLAN 20075	1955 Stewart Avenue	003-666-026
LOT 9, SECTION 66, COMOX DISTRICT, PLAN 31499	2440 Grant Avenue	001-149-792
LOT 5, DISTRICT LOT 104, COMOX DISTRICT, PLAN 20075	1990 Stewart Avenue	000-492-299
STRATA LOT A DISTRICT LOT 104 COMOX DISTRICT STRATA PLAN VIS5599 TOGETHER WITH AN INTEREST IN THE COMMON PROPERTY IN PROPORTION TO THE UNIT ENTITLEMENT OF THE STRATA LOT AS SHOWN ON FORM V	1798 Willemar Avenue	026-014-661
LOT 1, DISTRICT LOT 104, COMOX DISTRICT, PLAN 37460	1899 Tull Avenue	001-051-229
LOT 34, SECTION 66, COMOX DISTRICT, PLAN 31499	2395 Harmston Avenue	000-925-551
LOT 3, DISTRICT LOT 104, COMOX DISTRICT, PLAN 17109	2007 Piercy Avenue	000-269-760
LOT 12, SECTION 66, COMOX DISTRICT, PLAN 31499	2435 Grant Avenue	001-149-822
LOT 15, SECTION 66, COMOX DISTRICT, PLAN 29276	2456 Fitzgerald Avenue	001-422-472
LOT 26, SECTION 66, COMOX DISTRICT, PLAN 31499	2440 Harmston Avenue	001-149-962
LOT 20, SECTION 66, COMOX DISTRICT, PLAN 29276	2435 Fitzgerald Avenue	001-422-502
LOT 4, DISTRICT LOT 104, COMOX DISTRICT, PLAN 26239	1090 19th Street	002-734-401
STRATA LOT 2, SECTION 66, COMOX DISTRICT, STRATA PLAN VIS2608 TOGETHER WITH AN INTEREST IN THE COMMON PROPERTY IN PROPORTION TO THE UNIT ENTITLEMENT OF THE STRATA LOT AS SHOWN ON FORM 1	2350 Kilpatrick Avenue	018-084-541
LOT 4, DISTRICT LOT 104, COMOX DISTRICT, PLAN 20075	1970 Stewart Avenue	000-217-247
LOT 35, SECTION 66, COMOX DISTRICT, PLAN 31499	2379 Harmston Avenue	001-150-073
LOT 8, SECTION 66, COMOX DISTRICT, PLAN 31499	2430 Grant Avenue	000-092-886
LOT 3, DISTRICT LOT 104, COMOX DISTRICT, PLAN VIP57087	1780 Willemar Avenue	018-360-840
THAT PART OF DISTRICT LOT 96, COMOX DISTRICT, SHOWN AS CLOSED ROAD ON PLAN VIP58971	1430 Cumberland Road	018-765-343

Legal Description	Address	PID
STRATA LOT A, DISTRICT LOT 96, COMOX DISTRICT, STRATA PLAN VIS3476 TOGETHER WITH AN INTEREST IN THE COMMON PROPERTY IN PROPORTION TO THE UNIT ENTITLEMENT OF THE STRATA LOT AS SHOWN ON FORM 1	1603 Burgess Road	018-997-899
LOT 12, DISTRICT LOT 104, COMOX DISTRICT, PLAN 20075	1935 Stewart Avenue	001-141-481
LOT 2, DISTRICT LOT 104, COMOX DISTRICT, PLAN 17109	1991 Piercy Avenue	004-131-843
LOT 14, SECTION 66, COMOX DISTRICT, PLAN 29276	2442 Fitzgerald Avenue	001-422-464
LOT 25, SECTION 66, COMOX DISTRICT, PLAN 31499	2428 Harmston Avenue	001-149-954
LOT 13, SECTION 66, COMOX DISTRICT, PLAN 31499	2423 Grant Avenue	001-149-831
LOT 2, SECTION 68, COMOX DISTRICT, PLAN 19219	2060 Piercy Avenue	003-718-867
STRATA LOT 2, DISTRICT LOT 104, COMOX DISTRICT, STRATA PLAN VIS3147 TOGETHER WITH AN INTEREST IN THE COMMON PROPERTY IN PROPORTION TO THE UNIT ENTITLEMENT OF THE STRATA LOT AS SHOWN ON FORM 1	1801 Urquhart Avenue	018-677-908
LOT 20, SECTION 66, COMOX DISTRICT, PLAN 30260	2334 Kilpatrick Avenue	001-278-835
PARCEL A (DD 381540I) OF LOT 8, DISTRICT LOT 104, COMOX DISTRICT, PLAN 5017	1760 Willemar Avenue	000-290-238
LOT 21 SECTION 66 COMOX DISTRICT PLAN 29276	2421 Fitzgerald Avenue	001-422-511
LOT 36, SECTION 66, COMOX DISTRICT, PLAN 31499	2357 Harmston Avenue	001-150-090
AMENDED LOT 1 (DD B33818), DISTRICT LOT 96, COMOX DISTRICT, PLAN 23511	1420 Cumberland Road	003-107-426
LOT 3, DISTRICT LOT 104, COMOX DISTRICT, PLAN 20075	1950 Stewart Avenue	003-664-490
LOT 7, SECTION 66, COMOX DISTRICT, PLAN 31499	2410 Grant Avenue	001-149-784
LOT 1, DISTRICT LOT 104, COMOX DISTRICT, PLAN 17109	1975 Piercy Avenue	004-131-827
LOT 3, DISTRICT LOT 104, COMOX DISTRICT, PLAN 26239	1093 19th Street	002-734-354
LOT 11, DISTRICT LOT 104, COMOX DISTRICT, PLAN 20075	1915 Stewart Avenue	003-664-562
STRATA LOT 2, DISTRICT LOT 104, COMOX DISTRICT, STRATA PLAN VIS3146 TOGETHER WITH AN INTEREST IN THE COMMON PROPERTY IN PROPORTION TO THE UNIT ENTITLEMENT OF THE STRATA LOT AS SHOWN ON FORM 1	1793 Urquhart Avenue	018-678-114
THAT PART OF LOT A, DISTRICT LOT 96, COMOX DISTRICT, PLAN 10964, LYING TO THE SOUTH EAST OF A BOUNDARY PARALLEL TO AND PERPENDICULARLY DISTANT 90 FEET FROM THE SOUTH EASTERLY BOUNDARY OF SAID LOT EXCEPT THAT PART IN PLAN VIP59631	1735 Willemar Avenue	005-172-977
LOT 24, SECTION 66, COMOX DISTRICT, PLAN 31499	2400 Harmston Avenue	001-149-938
LOT 13, SECTION 66, COMOX DISTRICT, PLAN 29276	2428 Fitzgerald Avenue	001-422-456
STRATA LOT B SECTION 66 COMOX DISTRICT STRATA PLAN VIS2037 TOGETHER WITH AN INTEREST IN THE COMMON PROPERTY IN PROPORTION TO THE UNIT ENTITLEMENT OF THE STRATA LOT AS SHOWN ON FORM 1	2407 Grant Avenue	016-860-268
LOT 21, SECTION 66, COMOX DISTRICT, PLAN 30260	2312 Kilpatrick Avenue	001-278-843
LOT 1, DISTRICT LOT 104, COMOX DISTRICT, PLAN 29856	1750 Willemar Avenue	001-337-181
LOT 22, SECTION 66, COMOX DISTRICT, PLAN 29276	2409 Fitzgerald Avenue	001-422-529
LOT 37, SECTION 66, COMOX DISTRICT, PLAN 31499	2339 Harmston Avenue	001-150-103
LOT 8, SECTION 96, COMOX DISTRICT, PLAN 27200	1589 Burgess Road	002-577-330
AMENDED LOT 2 (DD B33819), DISTRICT LOT 96, COMOX DISTRICT, PLAN 23511	1380 Cumberland Road	003-107-434
LOT 1, SECTION 68, COMOX DISTRICT, PLAN 19219	2030 Piercy Avenue	003-718-832
LOT 8, DISTRICT LOT 104, COMOX DISTRICT, PLAN 10461	1965 Piercy Avenue	005-237-645
LOT 2, DISTRICT LOT 104, COMOX DISTRICT, PLAN 26239	1878 Tull Avenue	002-734-206
LOT 6, DISTRICT LOT 104, COMOX DISTRICT, PLAN 31062	1785 Urquhart Avenue	001-183-290
LOT 2, DISTRICT LOT 104, COMOX DISTRICT, PLAN 20075	1930 Stewart Avenue	003-665-968

Legal Description	Address	PID
LOT 6 SECTION 66 COMOX DISTRICT PLAN 31499	2398 Grant Avenue	000-011-975
LOT 23, SECTION 66, COMOX DISTRICT, PLAN 31499	2388 Harmston Avenue	001-149-920
LOT 22, SECTION 66, COMOX DISTRICT, PLAN 30260	680 23rd Street	000-720-321
LOT B, DISTRICT LOT 96, COMOX DISTRICT, PLAN 18204	1725 Willemar Avenue	003-882-772
LOT 12 SECTION 66 COMOX DISTRICT PLAN 29276	2414 Fitzgerald Avenue	001-422-448
LOT 6, SECTION 66, COMOX DISTRICT, PLAN 30260	2285 Kilpatrick Avenue	001-278-738
STRATA LOT A SECTION 66 COMOX DISTRICT STRATA PLAN VIS2159 TOGETHER WITH AN INTEREST IN THE COMMON PROPERTY IN PROPORTION TO THE UNIT ENTITLEMENT OF THE STRATA LOT AS SHOWN ON FORM 1	2395 Grant Avenue	017-460-514
LOT 7, DISTRICT LOT 104, COMOX DISTRICT, PLAN 10461	1951 Piercy Avenue	005-237-637
LOT 2, DISTRICT LOT 104, COMOX DISTRICT, PLAN 50971	1800 Urquhart Avenue	016-364-988
LOT 38, SECTION 66, COMOX DISTRICT, PLAN 31499	2323 Harmston Avenue	000-583-847
LOT 23, SECTION 66, COMOX DISTRICT, PLAN 29276	2393 Fitzgerald Avenue	001-422-537
STRATA LOT A DISTRICT LOT 104 COMOX DISTRICT STRATA PLAN VIS4058 TOGETHER WITH AN INTEREST IN THE COMMON PROPERTY IN PROPORTION TO THE UNIT ENTITLEMENT OF THE STRATA LOT AS SHOWN ON FORM 1	1744 Willemar Avenue	023-505-206
LOT 7, DISTRICT LOT 96, COMOX DISTRICT, PLAN 27200	1571 Burgess Road	002-577-321
LOT 3, DISTRICT LOT 96, COMOX DISTRICT, PLAN 23511	1360 Cumberland Road	003-107-451
LOT 1, DISTRICT LOT 104, COMOX DISTRICT, PLAN 26239	1862 Tull Avenue	002-734-117
LOT 5, DISTRICT LOT 104, COMOX DISTRICT, PLAN 31062	1765 Urquhart Avenue	001-183-281
LOT 5, SECTION 66, COMOX DISTRICT, PLAN 31499	2386 Grant Avenue	001-149-776
LOT 1, DISTRICT LOT 104, COMOX DISTRICT, PLAN 20075	1910 Stewart Avenue	003-664-473
LOT 22, SECTION 66, COMOX DISTRICT, PLAN 31499	2370 Harmston Avenue	000-628-123
LOT 5 SECTION 66 COMOX DISTRICT PLAN 30260	2267 Kilpatrick Avenue	001-278-720
LOT 6, DISTRICT LOT 104, COMOX DISTRICT, PLAN 10461	1937 Piercy Avenue	005-237-611
LOT D, SECTION 68, COMOX DISTRICT, PLAN 19583	2010 Piercy Avenue	003-740-595
LOT 1, DISTRICT LOT 104, COMOX DISTRICT, PLAN 50971	1792 Urquhart Avenue	016-364-961
LOT 2 DISTRICT LOT 96 COMOX DISTRICT PLAN VIP77326	1705 Willemar Avenue	025-995-065
LOT 11, SECTION 66, COMOX DISTRICT, PLAN 29276	2400 Fitzgerald Avenue	000-217-191
LOT 16, SECTION 66, COMOX DISTRICT, PLAN 31499	2383 Grant Avenue	001-149-865
LOT 23, SECTION 66, COMOX DISTRICT, PLAN 30260	663 23rd Street	001-278-851
LOT 8, DISTRICT LOT 96, COMOX DISTRICT, PLAN 6619	1790 15th Street	003-973-174
STRATA LOT A DISTRICT LOT 104 COMOX DISTRICT STRATA PLAN VIS4239 TOGETHER WITH AN INTEREST IN THE COMMON PROPERTY IN PROPORTION TO THE UNIT ENTITLEMENT OF THE STRATA LOT AS SHOWN ON FORM 1	1740 Willemar Avenue	023-699-434
LOT 24, SECTION 66, COMOX DISTRICT, PLAN 29276	2385 Fitzgerald Avenue	001-422-545
LOT 6, DISTRICT LOT 96, COMOX DISTRICT, PLAN 27200	1535 Burgess Road	002-344-408
STRATA LOT 1, DISTRICT LOT 96, COMOX DISTRICT, STRATA PLAN VIS2911 TOGETHER WITH AN INTEREST IN THE COMMON PROPERTY IN PROPORTION TO THE UNIT ENTITLEMENT OF THE STRATA LOT AS SHOWN ON FORM 1	1750 15th Street	018-450-989
LOT 21 SECTION 66 COMOX DISTRICT PLAN 31499	2348 Harmston Avenue	001-149-911
LOT C, DISTRICT LOT 104, COMOX DISTRICT, PLAN 28958	1745 Urquhart Avenue	001-458-761
LOT C, DISTRICT LOT 104, COMOX DISTRICT, PLAN 20381	1087 19th Street	001-553-551
LOT 5, DISTRICT LOT 104, COMOX DISTRICT, PLAN 10461	1923 Piercy Avenue	005-237-581
LOT B, DISTRICT LOT 104, COMOX DISTRICT, PLAN 50523.	1799 Tull Avenue	016-066-154
STRATA LOT A SECTION 66 COMOX DISTRICT STRATA PLAN VIS6977 TOGETHER WITH AN INTEREST IN THE COMMON PROPERTY IN PROPORTION TO THE UNIT ENTITLEMENT OF THE STRATA LOT AS SHOWN ON FORM V	2255 Kilpatrick Avenue	028-243-030
LOT 37, SECTION 66, COMOX DISTRICT, PLAN 30260	2298 Kilpatrick Avenue	000-595-861

Legal Description	Address	PID
STRATA LOT A DISTRICT LOT 96 COMOX DISTRICT STRATA PLAN VIS5656 TOGETHER WITH AN INTEREST IN THE COMMON PROPERTY IN PROPORTION TO THE UNIT ENTITLEMENT OF THE STRATA LOT AS SHOWN ON FORM V	1695 Willemar Avenue	026-078-007
LOT 4, SECTION 66, COMOX DISTRICT, PLAN 31499	2378 Grant Avenue	001-149-741
LOT 3, DISTRICT LOT 104, COMOX DISTRICT, PLAN 31062	1784 Urquhart Avenue	000-854-531
LOT 20, SECTION 66, COMOX DISTRICT, PLAN 31499	2330 Harmston Avenue	001-149-903
LOT 9, DISTRICT LOT 104, COMOX DISTRICT, PLAN 12957	1280 17th Street	004-682-611
LOT 10, SECTION 66, COMOX DISTRICT, PLAN 29276	2390 Fitzgerald Avenue	001-422-430
STRATA LOT 1, DISTRICT LOT 96, COMOX DISTRICT DISTRICT, STRATA PLAN VIS2912 TOGETHER WITH AN INTEREST IN THE COMMON PROPERTY IN PROPORTION TO THE UNIT ENTITLEMENT OF THE STRATA LOT AS SHOWN ON FORM 1	1720 15th Street	018-450-440
LOT 17, SECTION 66, COMOX DISTRICT, PLAN 31499	2367 Grant Avenue	001-149-873
STRATA LOT B, DISTRICT LOT 104, COMOX DISTRICT, STRATA PLAN 1843 TOGETHER WITH AN INTEREST IN THE COMMON PROPERTY IN PROPORTION TO THE UNIT ENTITLEMENT OF THE STRATA LOT AS SHOWN ON FORM 1	1830 Cleland Place	015-325-393
LOT 5, DISTRICT LOT 96, COMOX DISTRICT, PLAN 27200	1519 Burgess Road	002-577-313
LOT A, DISTRICT LOT 104, COMOX DISTRICT, PLAN 50523.	1797 Tull Avenue	016-066-146
LOT 25, SECTION 66, COMOX DISTRICT, PLAN 29276	2377 Fitzgerald Avenue	001-422-553
LOT C, SECTION 68, COMOX DISTRICT, PLAN 19583	1980 Piercy Avenue	000-009-431
LOT 9, DISTRICT LOT 104, COMOX DISTRICT, PLAN 29197	1820 Avenue	001-417-061
LOT 36, SECTION 66, COMOX DISTRICT, PLAN 30260	687 23rd Street	001-278-967
LOT D, DISTRICT LOT 104, COMOX DISTRICT, PLAN 28958	1735 Urquhart Avenue	001-458-779
LOT 1, DISTRICT LOT 104, COMOX DISTRICT, PLAN 36937	1075 19th Street	000-431-800
LOT 4, DISTRICT LOT 104, COMOX DISTRICT, PLAN 10461	1909 Piercy Avenue	005-237-564
PARCEL A (DD 56066W) OF LOT 6, DISTRICT LOT 96, COMOX DISTRICT, PLAN 6619	1700 15th Street	003-579-514
LOT 3, SECTION 66, COMOX DISTRICT, PLAN 30260	2189 Kilpatrick Avenue	001-151-959
STRATA LOT A DISTRICT LOT 104 COMOX DISTRICT STRATA PLAN EPS2045 TOGETHER WITH AN INTEREST IN THE COMMON PROPERTY IN PROPORTION TO THE UNIT ENTITLEMENT OF THE STRATA LOT AS SHOWN ON FORM V	1260 17th Street	029-318-955
LOT 4, DISTRICT LOT 104, COMOX DISTRICT, PLAN 31062	1770 Urquhart Avenue	001-183-273
LOT B, DISTRICT LOT 96, COMOX DISTRICT, PLAN 27329	1455 Cumberland Road	001-795-171
LOT 7, DISTRICT LOT 104, COMOX DISTRICT, PLAN 29197	1840 Cleland Place	001-417-045
LOT 7, DISTRICT LOT 96, COMOX DISTRICT, PLAN 28399	1580 Burgess Road	002-313-677
LOT 3, SECTION 66, COMOX DISTRICT, PLAN 31499	2364 Grant Avenue	000-007-366
LOT 24, SECTION 66, COMOX DISTRICT, PLAN 30260	640 23rd Street	000-619-647
THAT PART OF LOT 6 OF DISTRICT LOT 96, COMOX DISTRICT, PLAN 6619, LYING TO THE NORTH EAST OF A BOUNDARY PARALLEL TO AND PERPENDICULARLY DISTANT 42.25 FEET FROM THE SOUTH WESTERLY BOUNDARY OF SAID LOT 6	1680 15th Street	001-861-972
LOT 9, SECTION 66, COMOX DISTRICT, PLAN 29276	2382 Fitzgerald Avenue	001-422-421
LOT 35, SECTION 66, COMOX DISTRICT, PLAN 30260	671 23rd Street	001-278-959
LOT 18, SECTION 66, COMOX DISTRICT, PLAN 31499	2355 Grant Avenue	001-149-881
LOT 2, DISTRICT LOT 104, COMOX DISTRICT, PLAN 31062	1795 Tull Avenue	001-183-265
LOT 4, DISTRICT LOT 96, COMOX DISTRICT, PLAN 27200	1491 Burgess Road	002-577-305
LOT 10, DISTRICT LOT 104, COMOX DISTRICT, PLAN 29197	1810 Cleland Place	001-417-088

Legal Description	Address	PID
STRATA LOT A SECTION 66 COMOX DISTRICT STRATA PLAN VIS4976 TOGETHER WITH AN INTEREST IN THE COMMON PROPERTY IN PROPORTION TO THE UNIT ENTITLEMENT OF THE STRATA LOT AS SHOWN ON FORM 1	2160 Kilpatrick Avenue	024-804-878
LOT 26 SECTION 66 COMOX DISTRICT PLAN 29276	2363 Fitzgerald Avenue	001-422-561
LOT 2, DISTRICT LOT 104, COMOX DISTRICT, PLAN 36937	1069 19th Street	000-431-818
LOT 7, DISTRICT LOT 104, COMOX DISTRICT, PLAN 12957	1240 17th Street	004-682-548
THAT PART OF LOT 5 OF DISTRICT LOT 96, COMOX DISTRICT, PLAN 6619, LYING TO THE SOUTH WEST OF A BOUNDARY PARALLEL TO THE SOUTH WEST BOUNDARY OF SAID LOT AND 42.25 FEET PERPENDICULARLY DISTANT NORTH EASTERLY THEREFROM	1600 15th Street	005-872-600
LOT 2, SECTION 66, COMOX DISTRICT, PLAN 30260	2141 Kilpatrick Avenue	001-278-703
STRATA LOT A DISTRICT LOT 96 COMOX DISTRICT STRATA PLAN VIS4833 TOGETHER WITH AN INTEREST IN THE COMMON PROPERTY IN PROPORTION TO THE UNIT ENTITLEMENT OF THE STRATA LOT AS SHOWN ON FORM 1	2021 13th Street	024-550-736
LOT 25, SECTION 66, COMOX DISTRICT, PLAN 30260	600 23rd Street	001-278-860
LOT B, DISTRICT LOT 104, COMOX DISTRICT, PLAN 28958	1748 Urquhart Avenue	001-458-752
LOT 34, SECTION 66, COMOX DISTRICT, PLAN 30260	667 23rd Street	001-278-941
LOT 6, DISTRICT LOT 104, COMOX DISTRICT, PLAN 29197	1850 Cleland Place	001-417-037
LOT B, SECTION 68, COMOX DISTRICT, PLAN 19583	1960 Piercy Avenue	003-740-579
LOT 6, DISTRICT LOT 96, COMOX DISTRICT, PLAN 28399	1566 Burgess Road	002-313-600
LOT 2, SECTION 66, COMOX DISTRICT, PLAN 31499	2348 Grant Avenue	001-149-733
PARCEL A (DD 401813I) OF LOT 5, DISTRICT LOT 96, COMOX DISTRICT, PLAN 6619	1560 15th Street	002-166-950
LOT 33, SECTION 66, COMOX DISTRICT, PLAN 29569	688 22nd Street	000-123-641
LOT 8, SECTION 66, COMOX DISTRICT, PLAN 29276	2370 Fitzgerald Avenue	001-422-413
LOT 6 DISTRICT LOT 104 COMOX DISTRICT PLAN 12957	1220 17th Street	004-682-521
LOT 19, SECTION 66, COMOX DISTRICT, PLAN 31499	2333 Grant Avenue	000-031-780
STRATA LOT B, DISTRICT LOT 96, COMOX DISTRICT STRATA PLAN VIS3065, TOGETHER WITH AN INTEREST IN THE COMMON PROPERTY IN PROPORTION TO THE UNIT ENTITLEMENT OF THE STRATA LOT AS SHOWN ON FORM 1	2001 13th Street	018-602-312
LOT 1, DISTRICT LOT 104, COMOX DISTRICT, PLAN 31062	1791 Tull Avenue	000-937-894
LOT 1, DISTRICT LOT 104, COMOX DISTRICT, PLAN 29197	1126 18th Street	001-417-002
STRATA LOT 1 DISTRICT LOT 104 COMOX DISTRICT STRATA PLAN VIS6887 TOGETHER WITH AN INTEREST IN THE COMMON PROPERTY IN PROPORTION TO THE UNIT ENTITLEMENT OF THE STRATA LOT AS SHOWN ON FORM V	1891 Piercy Avenue	028-074-602
LOT 3, DISTRICT LOT 96, COMOX DISTRICT, PLAN 27200	1467 Burgess Road	002-577-291
STRATA LOT 1, DISTRICT LOT 104, COMOX DISTRICT, STRATA PLAN 732, TOGETHER WITH AN INTEREST IN THE COMMON PROPERTY IN PROPORTION TO THE UNIT ENTITLEMENT OF THE STRATA LOT AS SHOWN ON FORM 1.	1063 19th Street	000-746-584
LOT 1, SECTION 66, COMOX DISTRICT, PLAN 30260	2119 Kilpatrick Avenue	000-033-456
LOT 27, SECTION 66, COMOX DISTRICT, PLAN 29276	2335 Fitzgerald Avenue	001-422-570
LOT 33 SECTION 66 COMOX DISTRICT PLAN 30260	653 23rd Street	001-278-932
STRATA LOT B, SECTION 66, COMOX DISTRICT, STRATA PLAN 1893, TOGETHER WITH AN INTEREST IN THE COMMON PROPERTY IN PROPORTION TO THE UNIT ENTITLEMENT OF THE STRATA LOT AS SHOWN ON FORM 1	580 23rd Street	015-902-391
LOT A, DISTRICT LOT 104, COMOX DISTRICT, PLAN 28958	1738 Urquhart Avenue	000-200-123

Legal Description	Address	PID
LOT 32, SECTION 66, COMOX DISTRICT, PLAN 29569	678 22nd Street	000-611-689
STRATA LOT 1, DISTRICT LOT 96, COMOX DISTRICT, STRATA PLAN VIS2742 TOGETHER WITH AN INTEREST IN THE COMMON PROPERTY IN PROPORTION TO THE UNIT ENTITLEMENT OF THE STRATA LOT AS SHOWN ON FORM 1	1526 Burgess Road	018-260-942
STRATA LOT B DISTRICT LOT 96 COMOX DISTRICT STRATA PLAN VIS3553 TOGETHER WITH AN INTEREST IN THE COMMON PROPERTY IN PROPORTION TO THE UNIT ENTITLEMENT OF THE STRATA LOT AS SHOWN ON FORM 1	1981 13th Street	023-003-537
LOT 4 DISTRICT LOT 96 COMOX DISTRICT PLAN 6619	1540 15th Street	000-895-644
LOT 2, DISTRICT LOT 104, COMOX DISTRICT, PLAN 29197	1120 18th Street	000-042-731
LOT 1, SECTION 66, COMOX DISTRICT, PLAN 31499	2316 Grant Avenue	001-149-725
LOT 32, SECTION 66, COMOX DISTRICT, PLAN 30260	635 23rd Street	001-278-924
LOT 2, DISTRICT LOT 104, COMOX DISTRICT, PLAN 28868	1785 Tull Avenue	001-480-367
LOT 7, SECTION 66, COMOX DISTRICT, PLAN 29276	2344 Fitzgerald Avenue	001-422-405
LOT 2, DISTRICT LOT 104, COMOX DISTRICT, PLAN 10461	1875 Piercy Avenue	000-437-948
LOT 5, DISTRICT LOT 104, COMOX DISTRICT, PLAN 29197	1860 Cleland Place	001-417-029
LOT 27, SECTION 66, COMOX DISTRICT, PLAN 30260	560 23rd Street	001-278-886
LOT A, SECTION 68, COMOX DISTRICT, PLAN 19583	1940 Piercy Avenue	003-741-231
LOT 2 DISTRICT LOT 96 COMOX DISTRICT PLAN 27200	1435 Burgess Road	002-577-283
LOT 31, SECTION 66, COMOX DISTRICT, PLAN 29569	668 22nd Street	000-138-690
LOT 28, SECTION 66, COMOX DISTRICT, PLAN 29276	2319 Fitzgerald Avenue	001-422-588
LOT B, DISTRICT LOT 96, COMOX DISTRICT, PLAN VIP58642	1705 15th Street	018-702-481
STRATA LOT B, DISTRICT LOT 96, COMOX DISTRICT, STRATA PLAN VIS3229 TOGETHER WITH AN INTEREST IN THE COMMON PROPERTY IN PROPORTION TO THE UNIT ENTITLEMENT OF THE STRATA LOT AS SHOWN ON FORM 1	1961 13th Street	018-753-931
LOT 4, DISTRICT LOT 104, COMOX DISTRICT, PLAN 12957	1180 17th Street	000-040-282
STRATA LOT A SECTION 66 COMOX DISTRICT STRATA PLAN VIS4977 TOGETHER WITH AN INTEREST IN THE COMMON PROPERTY IN PROPORTION TO THE UNIT ENTITLEMENT OF THE STRATA LOT AS SHOWN ON FORM 1	2114 Kilpatrick Avenue	024-804-916
LOT 31, SECTION 66, COMOX DISTRICT, PLAN 30260	627 23rd Street	001-278-916
LOT 4, DISTRICT LOT 96, COMOX DISTRICT, PLAN 28399	1500 Burgess Road	002-313-472
STRATA LOT B DISTRICT LOT 96 COMOX DISTRICT STRATA PLAN VIS4834 TOGETHER WITH AN INTEREST IN THE COMMON PROPERTY IN PROPORTION TO THE UNIT ENTITLEMENT OF THE STRATA LOT AS SHOWN ON FORM 1	1945 Noort Place	024-551-252
STRATA LOT A, DISTRICT LOT 96, COMOX DISTRICT, STRATA PLAN VIS3025 TOGETHER WITH AN INTEREST IN THE COMMON PROPERTY IN PROPORTION TO THE UNIT ENTITLEMENT OF THE STRATA LOT AS SHOWN ON FORM 1	1955 Noort Place	018-560-784
LOT 3 DISTRICT LOT 96 COMOX DISTRICT PLAN 6619	1490 15th Street	003-692-329
LOT 34, SECTION 66, COMOX DISTRICT, PLAN 29569	558 23rd Street	001-376-004
LOT 1, DISTRICT LOT 104, COMOX DISTRICT, PLAN 10461	1857 Piercy Avenue	005-237-459
LOT 30, SECTION 66, COMOX DISTRICT, PLAN 29569	654 22nd Street	001-375-997
LOT 1, DISTRICT LOT 104, COMOX DISTRICT, PLAN 28868	1755 Tull Avenue	001-480-359
LOT 3, DISTRICT LOT 104, COMOX DISTRICT, PLAN 29197	1094 18th Street	001-417-011
LOT 6, SECTION 66, COMOX DISTRICT, PLAN 29276	2328 Fitzgerald Avenue	000-191-019
LOT 1, DISTRICT LOT 96, COMOX DISTRICT, PLAN 27200	1411 Burgess Road	002-577-267

Legal Description	Address	PID
STRATA LOT B DISTRICT LOT 96 COMOX DISTRICT STRATA PLAN VIS5754 TOGETHER WITH AN INTEREST IN THE COMMON PROPERTY IN PROPORTION TO THE UNIT ENTITLEMENT OF THE STRATA LOT AS SHOWN ON FORM V	1941 13th Street	026-241-331
LOT 3, DISTRICT LOT 104, COMOX DISTRICT, PLAN 12957	1170 17th Street	004-682-416
LOT 5, DISTRICT LOT 104, COMOX DISTRICT, PLAN 23354	1109 18th Street	003-087-131
LOT 1, SECTION 66, COMOX DISTRICT, PLAN 29569	685 22nd Street	001-375-733
LOT 30, SECTION 66, COMOX DISTRICT, PLAN 30260	599 23rd Street	001-278-908
LOT 17 DISTRICT LOT 96 COMOX DISTRICT PLAN 6619	1665 Willemar Avenue	005-872-774
LOT 9, DISTRICT LOT 96, COMOX DISTRICT, PLAN 6619	1795 15th Street	005-060-982
LOT 29 SECTION 66 COMOX DISTRICT PLAN 29276	2295 Fitzgerald Avenue	001-422-596
STRATA LOT A DISTRICT LOT 96 COMOX DISTRICT STRATA PLAN VIS4832 TOGETHER WITH AN INTEREST IN THE COMMON PROPERTY IN PROPORTION TO THE UNIT ENTITLEMENT OF THE STRATA LOT AS SHOWN ON FORM 1	1937 Noort Place	024-550-965
STRATA LOT 1 DISTRICT LOT 96 COMOX DISTRICT STRATA PLAN VIS5870 TOGETHER WITH AN INTEREST IN THE COMMON PROPERTY IN PROPORTION TO THE UNIT ENTITLEMENT OF THE STRATA LOT AS SHOWN ON FORM V	1440 15th Street	026-443-988
LOT 4, SECTION 68, COMOX DISTRICT, PLAN 19092	1920 Piercy Avenue	003-700-631
LOT 29, SECTION 66, COMOX DISTRICT, PLAN 29569	648 22nd Street	001-375-989
STRATA LOT A, DISTRICT LOT 96, COMOX DISTRICT, STRATA PLAN VIS3307 TOGETHER WITH AN INTEREST IN THE COMMON PROPERTY IN PROPORTION TO THE UNIT ENTITLEMENT OF THE STRATA LOT AS SHOWN ON FORM 1	1963 Noort Place	018-821-766
LOT 3 DISTRICT LOT 96 COMOX DISTRICT PLAN 28399	1470 Burgess Road	000-048-623
LOT B, DISTRICT LOT 96, COMOX DISTRICT, PLAN VIP58506	1420 15th Street	018-679-382
LOT 4, DISTRICT LOT 104, COMOX DISTRICT, PLAN 29197	1092 18th Street	000-925-543
LOT 2, DISTRICT LOT 96, COMOX DISTRICT, PLAN 28399	1450 Burgess Road	000-580-104
STRATA LOT A, DISTRICT LOT 96, COMOX DISTRICT, STRATA PLAN VIS3070, TOGETHER WITH AN INTEREST IN THE COMMON PROPERTY IN PROPORTION TO THE UNIT ENTITLEMENT OF THE STRATA LOT AS SHOWN ON FORM 1	1921 13th Street	018-607-616
LOT 2, SECTION 66, COMOX DISTRICT, PLAN 29569	667 22nd Street	001-375-741
LOT 2, DISTRICT LOT 104, COMOX DISTRICT, PLAN 12957	1160 17th Street	002-479-265
LOT 29, SECTION 66, COMOX DISTRICT, PLAN 30260	565 23rd Street	001-278-894
STRATA LOT B DISTRICT LOT 96 COMOX DISTRICT STRATA PLAN VIS4835 TOGETHER WITH AN INTEREST IN THE COMMON PROPERTY IN PROPORTION TO THE UNIT ENTITLEMENT OF THE STRATA LOT AS SHOWN ON FORM 1	1927 Noort Place	024-551-414
LOT 5, SECTION 66, COMOX DISTRICT, PLAN 29276	2310 Fitzgerald Avenue	001-422-391
LOT 4, DISTRICT LOT 104, COMOX DISTRICT, PLAN 23354	1760 Tull Avenue	002-412-098
LOT 28, SECTION 66, COMOX DISTRICT, PLAN 29569	620 22nd Street	001-375-971
LOT A, DISTRICT LOT 96, COMOX DISTRICT, PLAN VIP58642	1725 15th Street	018-702-473
LOT 21, SECTION 66, COMOX DISTRICT, PLAN 29569	2265 Grant Avenue	001-375-903
STRATA LOT B DISTRICT LOT 96 COMOX DISTRICT STRATA PLAN VIS4831 TOGETHER WITH AN INTEREST IN THE COMMON PROPERTY IN PROPORTION TO THE UNIT ENTITLEMENT OF THE STRATA LOT AS SHOWN ON FORM 1	1973 Noort Place	024-551-031
LOT 3, SECTION 66, COMOX DISTRICT, PLAN 29569	665 22nd Street	001-375-768
LOT A, DISTRICT LOT 96, COMOX DISTRICT, PLAN 29711	1390 15th Street	000-212-423

Legal Description	Address	PID
STRATA LOT A DISTRICT LOT 96 COMOX DISTRICT STRATA PLAN VIS5718 TOGETHER WITH AN INTEREST IN THE COMMON PROPERTY IN PROPORTION TO THE UNIT ENTITLEMENT OF THE STRATA LOT AS SHOWN ON FORM V	1919 Noort Place	026-199-211
LOT 1, DISTRICT LOT 104, COMOX DISTRICT, PLAN 12957	1150 17th Street	000-052-329
LOT 1, DISTRICT LOT 96, COMOX DISTRICT, PLAN 28399	1420 Burgess Road	002-313-391
LOT 28, SECTION 66, COMOX DISTRICT, PLAN 30260	541 23rd Street	000-034-487
LOT 27, SECTION 66, COMOX DISTRICT, PLAN 29569	614 22nd Street	001-375-962
LOT 3, SECTION 68, COMOX DISTRICT, PLAN 19092	1910 Piercy Avenue	003-685-659
LOT 20, SECTION 66, COMOX DISTRICT, PLAN 29569	2270 Grant Avenue	000-214-141
LOT 3, DISTRICT LOT 104, COMOX DISTRICT, PLAN 23354	1107 18th Street	003-087-107
STRATA LOT B DISTRICT LOT 96 COMOX DISTRICT STRATA PLAN VIS3222 TOGETHER WITH AN INTEREST IN THE COMMON PROPERTY IN PROPORTION TO THE UNIT ENTITLEMENT OF THE STRATA LOT AS SHOWN ON FORM 1	1231 Joshua Place	018-745-393
STRATA LOT B DISTRICT LOT 96 COMOX DISTRICT STRATA PLAN VIS4829 TOGETHER WITH AN INTEREST IN THE COMMON PROPERTY IN PROPORTION TO THE UNIT ENTITLEMENT OF THE STRATA LOT AS SHOWN ON FORM 1	1981 Noort Place	024-550-566
LOT 4, SECTION 66, COMOX DISTRICT, PLAN 29276	2288 Fitzgerald Avenue	001-202-502
STRATA LOT B, DISTRICT LOT 96, COMOX DISTRICT, STRATA PLAN VIS2999 TOGETHER WITH AN INTEREST IN THE COMMON PROPERTY IN PROPORTION TO THE UNIT ENTITLEMENT OF THE STRATA LOT AS SHOWN ON FORM 1	1278 Joshua Place	018-554-423
LOT 11, DISTRICT LOT 96, COMOX DISTRICT, PLAN 6619	1655 15th Street	000-614-190
LOT 4, SECTION 66, COMOX DISTRICT, PLAN 29569	651 22nd Street	000-973-441
LOT 11, DISTRICT LOT 96, COMOX DISTRICT, PLAN 5016	1625 Willemar Avenue	000-184-152
LOT 30, SECTION 66, COMOX DISTRICT, PLAN 29276	2277 Fitzgerald Avenue	001-422-600
LOT 26, SECTION 66, COMOX DISTRICT, PLAN 29569	600 22nd Street	001-375-954
LOT 9, DISTRICT LOT 96, COMOX DISTRICT, PLAN 28399	1750 13th Street	000-406-279
STRATA LOT A DISTRICT LOT 96 COMOX DISTRICT STRATA PLAN VIS3606 TOGETHER WITH AN INTEREST IN THE COMMON PROPERTY IN PROPORTION TO THE UNIT ENTITLEMENT OF THE STRATA LOT AS SHOWN ON FORM 1	1970 Noort Place	023-015-594
LOT 2, DISTRICT LOT 104, COMOX DISTRICT, PLAN 23354	1097 18th Street	003-087-085
STRATA LOT A DISTRICT LOT 96 COMOX DISTRICT STRATA PLAN VIS4223 TOGETHER WITH AN INTEREST IN THE COMMON PROPERTY IN PROPORTION TO THE UNIT ENTITLEMENT OF THE STRATA LOT AS SHOWN ON FORM 1	1991 Noort Place	023-680-261
LOT 5, SECTION 66, COMOX DISTRICT, PLAN 29569	637 22nd Street	001-375-792
LOT 19, SECTION 66, COMOX DISTRICT, PLAN 29569	2252 Grant Avenue	000-158-526
LOT 22, SECTION 66, COMOX DISTRICT, PLAN 29569	2247 Grant Avenue	001-375-911
STRATA LOT A, DISTRICT LOT 96, COMOX DISTRICT, STRATA PLAN VIS3107, TOGETHER WITH AN INTEREST IN THE COMMON PROPERTY IN PROPORTION TO THE UNIT ENTITLEMENT OF THE STRATA LOT AS SHOWN ON FORM 1	1256 Joshua Place	018-645-496
LOT 3, SECTION 66, COMOX DISTRICT, PLAN 29276	2280 Fitzgerald Avenue	001-422-383
LOT 12, DISTRICT LOT 96, COMOX DISTRICT, PLAN 6619	1525 15th Street	005-872-693
LOT 1, DISTRICT LOT 104, COMOX DISTRICT, PLAN 15995	1702 Tull Avenue	003-239-578
LOT 25, SECTION 66, COMOX DISTRICT, PLAN 29569	590 22nd Street	000-036-307
LOT 10, DISTRICT LOT 96, COMOX DISTRICT, PLAN 5016	1605 Willemar Avenue	006-045-731
LOT 2, SECTION 68, COMOX DISTRICT, PLAN 19092	1880 Piercy Avenue	003-685-594
LOT 1, DISTRICT LOT 104, COMOX DISTRICT, PLAN 23354	1091 18th Street	003-087-034

Legal Description	Address	PID
STRATA LOT B DISTRICT LOT 96 COMOX DISTRICT STRATA PLAN VIS3564 TOGETHER WITH AN INTEREST IN THE COMMON PROPERTY IN PROPORTION TO THE UNIT ENTITLEMENT OF THE STRATA LOT AS SHOWN ON FORM 1	1976 Noort Place	023-009-128
LOT 31, SECTION 66, COMOX DISTRICT, PLAN 29276	2253 Fitzgerald Avenue	001-422-618
LOT 6, SECTION 66, COMOX DISTRICT, PLAN 29569	625 22nd Street	001-375-814
LOT 1 DISTRICT LOT 96 COMOX DISTRICT PLAN VIP75376	2110 Lake Trail Road	025-674-951
STRATA LOT B, DISTRICT LOT 96, COMOX DISTRICT, STRATA PLAN VIS3012 TOGETHER WITH AN INTEREST IN THE COMMON PROPERTY IN PROPORTION TO THE UNIT ENTITLEMENT OF THE STRATA LOT AS SHOWN ON FORM 1	1234 Joshua Place	018-562-132
STRATA LOT B DISTRICT LOT 96 COMOX DISTRICT STRATA PLAN VIS3624 TOGETHER WITH AN INTEREST IN THE COMMON PROPERTY IN PROPORTION TO THE UNIT ENTITLEMENT OF THE STRATA LOT AS SHOWN ON FORM 1	1920 Noort Place	023-019-247
LOT 24, SECTION 66, COMOX DISTRICT, PLAN 29569	584 22nd Street	001-375-938
LOT B DISTRICT LOT 104 COMOX DISTRICT PLAN 14148	1102 17th Street	004-350-995
LOT 18, PLAN VIP29569, SECTION 66, COMOX LAND DISTRICT	2234 Grant Avenue	001-375-890
LOT 13 DISTRICT LOT 96 COMOX DISTRICT PLAN 6619	1505 15th Street	000-305-740
LOT B, DISTRICT LOT 96, COMOX DISTRICT, PLAN VIP58265	1395 15th Street	018-630-570
LOT 2, SECTION 66, COMOX DISTRICT, PLAN 29276	2266 Fitzgerald Avenue	000-964-450
LOT 7, SECTION 66, COMOX DISTRICT, PLAN 29569	611 22nd Street	000-923-931
LOT 1, DISTRICT LOT 104, COMOX DISTRICT, PLAN 4723	1275 Cumberland Road	000-224-693
LOT 7, DISTRICT LOT 104, COMOX DISTRICT, PLAN 6685	1087 18th Street	000-102-482
STRATA LOT 2, DISTRICT LOT 96, COMOX DISTRICT, STRATA PLAN VIS3340 TOGETHER WITH AN INTEREST IN THE COMMON PROPERTY IN PROPORTION TO THE UNIT ENTITLEMENT OF THE STRATA LOT AS SHOWN ON FORM 1	1999 Noort Place	018-853-862
LOT 32, SECTION 66, COMOX DISTRICT, PLAN 29276	2231 Fitzgerald Avenue	001-422-626
STRATA LOT B, DISTRICT LOT 96, COMOX DISTRICT, STRATA PLAN VIS3495 TOGETHER WITH AN INTEREST IN THE COMMON PROPERTY IN PROPORTION TO THE UNIT ENTITLEMENT OF THE STRATA LOT AS SHOWN ON FORM 1	1910 Noort Place	019-022-140
STRATA LOT B DISTRICT LOT 96 COMOX DISTRICT STRATA PLAN VIS4316 TOGETHER WITH AN INTEREST IN THE COMMON PROPERTY IN PROPORTION TO THE UNIT ENTITLEMENT OF THE STRATA LOT AS SHOWN ON FORM 1	1982 Noort Place	023-788-615
LOT 1, SECTION 68, COMOX DISTRICT, PLAN 19092	1860 Piercy Avenue	003-685-527
STRATA LOT B, DISTRICT LOT 96, COMOX DISTRICT, STRATA PLAN VIS3296, TOGETHER WITH AN INTEREST IN THE COMMON PROPERTY IN PROPORTION TO THE UNIT ENTITLEMENT OF THE STRATA LOT AS SHOWN ON FORM 1	1212 Joshua Place	018-808-000
LOT 23, SECTION 66, COMOX DISTRICT, PLAN 29569	560 22nd Street	001-375-920
LOT A, DISTRICT LOT 104, COMOX DISTRICT, PLAN 14148	1096 17th Street	002-039-419
LOT 8, SECTION 66, COMOX DISTRICT, PLAN 29569	597 22nd Street	001-375-822
STRATA LOT B DISTRICT LOT 96 COMOX DISTRICT STRATA PLAN VIS4222 TOGETHER WITH AN INTEREST IN THE COMMON PROPERTY IN PROPORTION TO THE UNIT ENTITLEMENT OF THE STRATA LOT AS SHOWN ON FORM 1	1141 Joshua Place	023-680-415
LOT 17, SECTION 66, COMOX DISTRICT, PLAN 29569	2200 Grant Avenue	001-375-873

Legal Description	Address	PID
LOT 6, DISTRICT LOT 104, COMOX DISTRICT, PLAN 6685	1063 18th Street	005-856-817
LOT 14, DISTRICT LOT 96, COMOX DISTRICT, PLAN 6619	1475 15th Street	005-872-731
LOT 8, DISTRICT LOT 96, COMOX DISTRICT, PLAN 5016	1595 Willemar Avenue	006-045-677
LOT 1, DISTRICT LOT 104, COMOX DISTRICT, PLAN 33701	1640 Willemar Avenue	000-257-079
LOT 1, SECTION 66, COMOX DISTRICT, PLAN 29276	2242 Fitzgerald Avenue	000-055-778
LOT 2, DISTRICT LOT 104, COMOX DISTRICT, PLAN 4723	1253 Cumberland Road	005-998-689
STRATA LOT A, DISTRICT LOT 96, COMOX DISTRICT, STRATA PLAN VIS3054, TOGETHER WITH AN INTEREST IN THE COMMON PROPERTY IN PROPORTION TO THE UNIT ENTITLEMENT OF THE STRATA LOT AS SHOWN ON FORM 1	1190 Joshua Place	018-600-565
LOT 33, SECTION 66, COMOX DISTRICT, PLAN 29276	2205 Fitzgerald Avenue	000-244-481
LOT 9, SECTION 66, COMOX DISTRICT, PLAN 29569	585 22nd Street	001-375-831
STRATA LOT A, DISTRICT LOT 104, COMOX DISTRICT, STRATA PLAN VIS2167 TOGETHER WITH AN INTEREST IN THE COMMON PROPERTY IN PROPORTION TO THE UNIT ENTITLEMENT OF THE STRATA LOT AS SHOWN ON FORM 1	1092A 17th Street	017-509-564
STRATA LOT B DISTRICT LOT 96 COMOX DISTRICT STRATA PLAN VIS4313 TOGETHER WITH AN INTEREST IN THE COMMON PROPERTY IN PROPORTION TO THE UNIT ENTITLEMENT OF THE STRATA LOT AS SHOWN ON FORM 1	1996 Noort Place	023-788-275
LOT A, SECTION 68, COMOX DISTRICT, PLAN 21979	1850 Piercy Avenue	003-374-980
LOT 5, DISTRICT LOT 104, COMOX DISTRICT, PLAN 6685	1787 Piercy Avenue	005-856-795
LOT 15, DISTRICT LOT 96, COMOX DISTRICT, PLAN 6619	1405 15th Street	005-872-766
LOT 1, DISTRICT LOT 96, COMOX DISTRICT, PLAN 13207	2040 Lake Trail Road	002-040-484
STRATA LOT A DISTRICT LOT 96 COMOX DISTRICT STRATA PLAN VIS4221 TOGETHER WITH AN INTEREST IN THE COMMON PROPERTY IN PROPORTION TO THE UNIT ENTITLEMENT OF THE STRATA LOT AS SHOWN ON FORM 1	1127 Joshua Place	023-679-697
LOT 16, SECTION 66, COMOX DISTRICT, PLAN 29569	2190 Grant Avenue	001-375-865
STRATA LOT 1 DISTRICT LOT 96 COMOX DISTRICT STRATA PLAN EPS851 TOGETHER WITH AN INTEREST IN THE COMMON PROPERTY IN PROPORTION TO THE UNIT ENTITLEMENT OF THE STRATA LOT AS SHOWN ON FORM V	1555 Willemar Avenue	028-913-850
LOT 10, SECTION 66, COMOX DISTRICT, PLAN 29569	573 22nd Street	000-002-445
STRATA LOT A DISTRICT LOT 96 COMOX DISTRICT STRATA PLAN VIS4312 TOGETHER WITH AN INTEREST IN THE COMMON PROPERTY IN PROPORTION TO THE UNIT ENTITLEMENT OF THE STRATA LOT AS SHOWN ON FORM 1	1988 Noort Place	023-788-208
AMENDED LOT B (DD 4428-W) DISTRICT LOT 104, COMOX DISTRICT, PLAN 12201	1121 17th Street	001-841-190
STRATA LOT A DISTRICT LOT 96 COMOX DISTRICT STRATA PLAN VIS4565 TOGETHER WITH AN INTEREST IN THE COMMON PROPERTY IN PROPORTION TO THE UNIT ENTITLEMENT OF THE STRATA LOT AS SHOWN ON FORM 1	1168 Joshua Place	024-128-562
LOT 8, DISTRICT LOT 104, COMOX DISTRICT, PLAN 6685	1088 17th Street	005-856-841
LOT 34, SECTION 66, COMOX DISTRICT, PLAN 29276	2197 Fitzgerald Avenue	000-969-575
LOT 4, DISTRICT LOT 104, COMOX DISTRICT, PLAN 6685	1767 Piercy Avenue	004-211-782
LOT 11, SECTION 66, COMOX DISTRICT, PLAN 29569	559 22nd Street	001-375-849
LOT A, DISTRICT LOT 104, COMOX DISTRICT, PLAN 27554	1560 Willemar Avenue	002-112-281

Legal Description	Address	PID
STRATA LOT 2 DISTRICT LOT 104 COMOX DISTRICT STRATA PLAN VIS5765 TOGETHER WITH AN INTEREST IN THE COMMON PROPERTY IN PROPORTION TO THE UNIT ENTITLEMENT OF THE STRATA LOT AS SHOWN ON FORM V	1101 17th Street	026-261-537
STRATA LOT 2 DISTRICT LOT 96 COMOX DISTRICT STRATA PLAN VIS3576 TOGETHER WITH AN INTEREST IN THE COMMON PROPERTY IN PROPORTION TO THE UNIT ENTITLEMENT OF THE STRATA LOT AS SHOWN ON FORM 1	1389 15th Street	023-011-050
LOT B, SECTION 68, COMOX DISTRICT, PLAN 21979 STRATA LOT 1 DISTRICT LOT 96 COMOX DISTRICT STRATA PLAN EPS5475 TOGETHER WITH AN INTEREST IN THE COMMON PROPERTY IN PROPORTION TO THE UNIT ENTITLEMENT OF THE STRATA LOT AS SHOWN ON FORM V	1840 Piercy Avenue	003-374-963
LOT B, SECTION 66, COMOX DISTRICT, PLAN 30404 STRATA LOT B DISTRICT LOT 96 COMOX DISTRICT STRATA PLAN VIS4220 TOGETHER WITH AN INTEREST IN THE COMMON PROPERTY IN PROPORTION TO THE UNIT ENTITLEMENT OF THE STRATA LOT AS SHOWN ON FORM 1	A - 1545 Willemar Avenue	030-683-912
LOT 2, DISTRICT LOT 104, COMOX DISTRICT, PLAN 33701 STRATA LOT 1 DISTRICT LOT 104 COMOX DISTRICT STRATA PLAN VIS5452 TOGETHER WITH AN INTEREST IN THE COMMON PROPERTY IN PROPORTION TO THE UNIT ENTITLEMENT OF THE STRATA LOT AS SHOWN ON FORM V	2176 Grant Avenue	001-254-839
AMENDED LOT A, (DD 3362W), DISTRICT LOT 104, COMOX DISTRICT, PLAN 12201 STRATA LOT B DISTRICT LOT 96 COMOX DISTRICT STRATA PLAN VIS4315 TOGETHER WITH AN INTEREST IN THE COMMON PROPERTY IN PROPORTION TO THE UNIT ENTITLEMENT OF THE STRATA LOT AS SHOWN ON FORM 1	1146 Joshua Place	023-679-620
LOT 35, SECTION 66, COMOX DISTRICT, PLAN 29276 STRATA LOT B DISTRICT LOT 104 COMOX DISTRICT STRATA PLAN VIS2374 TOGETHER WITH AN INTEREST IN THE COMMON PROPERTY IN PROPORTION TO THE UNIT ENTITLEMENT OF THE STRATA LOT AS SHOWN ON FORM 1	1229 Cumberland Road	000-257-087
LOT 23, DISTRICT LOT 104, COMOX DISTRICT, PLAN 18922 LOT 12, SECTION 66, COMOX DISTRICT, PLAN 29569 LOT 2, DISTRICT LOT 104, COMOX DISTRICT, PLAN 14380 LOT 1, DISTRICT LOT 96, COMOX DISTRICT, PLAN 33902 STRATA LOT B DISTRICT LOT 96 COMOX DISTRICT STRATA PLAN VIS4314 TOGETHER WITH AN INTEREST IN THE COMMON PROPERTY IN PROPORTION TO THE UNIT ENTITLEMENT OF THE STRATA LOT AS SHOWN ON FORM 1	1064 17th Street	025-816-187
LOT 5, DISTRICT LOT 96, COMOX DISTRICT, PLAN 5016 LOT C, SECTION 68, COMOX DISTRICT, PLAN 21979 LOT 22 DISTRICT LOT 104 COMOX DISTRICT PLAN 18922 LOT 2, DISTRICT LOT 104, COMOX DISTRICT, PLAN 6685	1674 Tull Avenue	004-787-838
LOT 10, DISTRICT LOT 104, COMOX DISTRICT, PLAN 14380	1115 Joshua Place	023-788-259
	2177 Fitzgerald Avenue	001-422-634
	1747 Piercy Avenue	017-815-029
	1191 16th Street	003-818-781
	545 22nd Street	001-375-857
	1091 17th Street	004-496-639
	2010 Lake Trail Road	000-263-168
	1124 Joshua Place	023-788-232
	1535 Willemar Avenue	006-045-626
	1830 Piercy Avenue	003-382-273
	1179 16th Street	003-818-764
	1040 17th Street	005-856-761
	1100 16th Street	004-395-450

Legal Description	Address	PID
STRATA LOT 1 DISTRICT LOT 96 COMOX DISTRICT STRATA PLAN VIS4723 TOGETHER WITH AN INTEREST IN THE COMMON PROPERTY IN PROPORTION TO THE UNIT ENTITLEMENT OF THE STRATA LOT AS SHOWN ON FORM 1	1120 Joshua Place	024-358-231
LOT 3, DISTRICT LOT 104, COMOX DISTRICT, PLAN 14380	1081 17th Street	004-395-417
LOT 21, DISTRICT LOT 104, COMOX DISTRICT, PLAN 18922	1167 16th Street	001-979-566
LOT 36, SECTION 66, COMOX DISTRICT, PLAN 29276	2151 Fitzgerald Avenue	001-422-642
LOT 36, DISTRICT LOT 96, COMOX DISTRICT, PLAN VIP56856	2000 Lake Trail Road	018-318-916
LOT 20, DISTRICT LOT 104, COMOX DISTRICT, PLAN 18922	1155 16th Street	003-818-748
LOT 4, DISTRICT LOT 96, COMOX DISTRICT, PLAN 5016	1485 Willemar Avenue	006-045-502
LOT 1, DISTRICT LOT 104, COMOX DISTRICT, PLAN 6685	1020 17th Street	005-856-728
LOT B, DISTRICT LOT 104, COMOX DISTRICT, PLAN 27554	1207 Cumberland Road	002-112-523
LOT 4, DISTRICT LOT 104, COMOX DISTRICT, PLAN 14380	1061 17th Street	004-396-201
LOT D, SECTION 68, COMOX DISTRICT, PLAN 21979	1820 Piercy Avenue	003-374-971
LOT 9, DISTRICT LOT 104, COMOX DISTRICT, PLAN 14380	1090 16th Street	004-394-666
STRATA LOT 1, DISTRICT LOT 104, COMOX DISTRICT, STRATA PLAN 219, TOGETHER WITH AN INTEREST IN THE COMMON PROPERTY IN PROPORTION TO THE UNIT ENTITLEMENT OF THE STRATA LOT AS SHOWN ON FORM 1.	1180 Cumberland Road	000-342-874
LOT 37, SECTION 66, COMOX DISTRICT, PLAN 29276	2129 Fitzgerald Avenue	001-422-651
LOT 5, DISTRICT LOT 104, COMOX DISTRICT, PLAN 14380	1051 17th Street	004-395-433
LOT 13, SECTION 66, COMOX DISTRICT, PLAN 29569	531 22nd Street	000-099-937
LOT A, SECTION 66, COMOX DISTRICT, PLAN 30404	2148 Grant Avenue	001-254-821
LOT 3, DISTRICT LOT 96, COMOX DISTRICT, PLAN 5016	1425 Willemar Avenue	006-045-499
LOT 8, DISTRICT LOT 104, COMOX DISTRICT, PLAN 14380	1080 16th Street	004-394-658
LOT 1 DISTRICT LOT 104 COMOX DISTRICT PLAN EPP14702	1131 16th Street	028-724-241
LOT 40, DISTRICT LOT 104, COMOX DISTRICT, PLAN 18922	1591 Tull Avenue	003-818-934
LOT 1, SECTION 68, COMOX DISTRICT, PLAN 24346	1780 Piercy Avenue	003-009-823
LOT 1, DISTRICT LOT 96, COMOX DISTRICT, PLAN VIP56029	1910 Lake Trail Road	018-156-843
LOT 5 SECTION 68 COMOX DISTRICT PLAN 36048	1702 Piercy Avenue	000-373-591
STRATA LOT 2, DISTRICT LOT 104, COMOX DISTRICT, STRATA PLAN 406, TOGETHER WITH AN INTEREST IN THE COMMON PROPERTY IN PROPORTION TO THE UNIT ENTITLEMENT OF THE STRATA LOT AS SHOWN ON FORM 1	1170 Cumberland Road	000-667-714
AMENDED LOT 2 (DD 63560-N), DISTRICT LOT 96, COMOX DISTRICT, PLAN 5016	1403 Willemar Avenue	000-609-889
LOT 7, DISTRICT LOT 104, COMOX DISTRICT, PLAN 14380	1060 16th Street	004-396-227
LOT 2, DISTRICT LOT 104, COMOX DISTRICT, PLAN 9413	1440 Willemar Avenue	005-296-366
STRATA LOT 1 DISTRICT LOT 96 COMOX DISTRICT STRATA PLAN VIS4290 TOGETHER WITH AN INTEREST IN THE COMMON PROPERTY IN PROPORTION TO THE UNIT ENTITLEMENT OF THE STRATA LOT AS SHOWN ON FORM 1	1320 13th Street	023-760-257
LOT C, DISTRICT LOT 104, COMOX DISTRICT, PLAN 11193	1183 Cumberland Road	005-133-921
LOT 38 SECTION 66 COMOX DISTRICT PLAN 29276	2103 Fitzgerald Avenue	001-422-669
STRATA LOT 2 DISTRICT LOT 104 COMOX DISTRICT STRATA PLAN EPS2188 TOGETHER WITH AN INTEREST IN THE COMMON PROPERTY IN PROPORTION TO THE UNIT ENTITLEMENT OF THE STRATA LOT AS SHOWN ON FORM V	1095 16th Street	029-325-803
LOT 4, SECTION 68, COMOX DISTRICT, PLAN 36048	970 17th Street	000-373-583

Legal Description	Address	PID
LOT 3, DISTRICT LOT 104, COMOX DISTRICT, PLAN 6376	1025 17th Street	005-839-068
LOT B DISTRICT LOT 9 , COMOX DISTRICT PLAN 9933 EXCEPT PARTS IN PLANS VIP56029 VIP56308 AND VIP58779	1890 Lake Trail Road	005-431-069
LOT 6, DISTRICT LOT 104, COMOX DISTRICT, PLAN 14380	1050 16th Street	000-952-630
LOT 19, DISTRICT LOT 104, COMOX DISTRICT, PLAN 18922	1590 Tull Avenue	000-537-161
STRATA LOT B SECTION 68 COMOX DISTRICT STRATA PLAN VIS5816 TOGETHER WITH AN INTEREST IN THE COMMON PROPERTY IN PROPORTION TO THE UNIT ENTITLEMENT OF THE STRATA LOT AS SHOWN ON FORM V	1744 Piercy Avenue	026-336-901
LOT 39, DISTRICT LOT 104, COMOX DISTRICT, PLAN 18922	1581 Tull Avenue	003-818-918
LOT A, DISTRICT LOT 96, COMOX DISTRICT, PLAN VIP57607	1385 Willemar Avenue	018-479-731
LOT 3, SECTION 68, COMOX DISTRICT, PLAN 36048	950 17th Street	000-373-575
LOT B, DISTRICT LOT 104, COMOX DISTRICT, PLAN 11193	1181 Cumberland Road	005-139-503
LOT 26, DISTRICT LOT 104, COMOX DISTRICT, PLAN 18922	1150 Cumberland Road	003-818-802
LOT 1, DISTRICT LOT 104, COMOX DISTRICT, PLAN 9413	1420 Willemar Avenue	005-296-340
LOT B DISTRICT LOT 104 COMOX DISTRICT PLAN 16074	1685 Piercy Avenue	003-990-141
LOT 1, DISTRICT LOT 104, COMOX DISTRICT, PLAN 17807	1083 16th Street	003-831-744
LOT A, DISTRICT LOT 96, COMOX DISTRICT, PLAN 9933	1860 Lake Trail Road	005-431-051
THAT PART OF LOT 8, DISTRICT LOT 104, COMOX DISTRICT, PLAN 2317, LYING TO THE NORTH WEST OF A STRAIGHT BOUNDARY JOINING THE POINTS OF BISECTION OF THE NORTH EASTERLY AND SOUTH WESTERLY BOUNDARIES OF SAID LOT	1530 Willemar Avenue	000-115-428
LOT 2, SECTION 68, COMOX DISTRICT, PLAN 36048	930 17th Street	000-373-567
THAT PART OF LOT A, DISTRICT LOT 104, COMOX DISTRICT, PLAN 16074 LYING TO THE SOUTH WEST OF A BOUNDARY PARALLEL TO AND PERPENDICULARLY DISTANT 80 FEET FROM THE NORTH EASTERLY BOUNDARY OF SAID LOT A.	1040 16th Street	003-990-117
LOT B, DISTRICT LOT 104, COMOX DISTRICT, PLAN 6740 EXCEPT THAT PART SHOWN OUTLINED IN RED ON PLAN 1374-R	1280 14th Street	001-973-886
LOT 18, DISTRICT LOT 104, COMOX DISTRICT, PLAN 18922	1580 Tull Avenue	003-800-059
LOT 38, DISTRICT LOT 104, COMOX DISTRICT, PLAN 18922	1571 Tull Avenue	000-974-358
STRATA LOT 1 DISTRICT LOT 96 COMOX DISTRICT STRATA PLAN VIS2286 TOGETHER WITH AN INTEREST IN THE COMMON PROPERTY IN PROPORTION TO THE UNIT ENTITLEMENT OF THE STRATA LOT AS SHOWN ON FORM 1	1140 Edgett Road	017-714-826
LOT 2, DISTRICT LOT 104, COMOX DISTRICT, PLAN 17807	1069 16th Street	003-831-809
LOT A, DISTRICT LOT 104, COMOX DISTRICT, PLAN 11193	1179 Cumberland Road	005-133-904
LOT 1, SECTION 68, COMOX DISTRICT, PLAN 36048	910 17th Street	000-373-559
THAT PART OF LOT B, DISTRICT LOT 104, COMOX DISTRICT, PLAN 6740 SHOWN OUTLINED IN RED ON PLAN 1374R	1270 14th Street	005-788-650
STRATA LOT 1, DISTRICT LOT 104, COMOX DISTRICT, STRATA PLAN 407, TOGETHER WITH AN INTEREST IN THE COMMON PROPERTY IN PROPORTION TO THE UNIT ENTITLEMENT OF THE STRATA LOT AS SHOWN ON FORM 1	1146 Cumberland Road	000-667-749
PARCEL A (DD 380995I) OF LOT A, DISTRICT LOT 104, COMOX DISTRICT, PLAN 16074	1675 Piercy Avenue	003-989-909

Legal Description	Address	PID
LOT B, DISTRICT LOT 96, COMOX DISTRICT, PLAN VIP53062	1100 Edgett Road	017-496-896
LOT 16, DISTRICT LOT 104, COMOX DISTRICT, PLAN 18922	1566 Schjelderup Place	003-800-041
LOT 3, DISTRICT LOT 104, COMOX DISTRICT, PLAN 17807	1055 16th Street	003-811-051
LOT 17, DISTRICT LOT 104, COMOX DISTRICT, PLAN 18922.	1570 Tull Avenue	003-802-761
LOT 9, DISTRICT LOT 96, COMOX DISTRICT, PLAN 5897	1265 Willemar Avenue	005-938-279
LOT 15 DISTRICT LOT 104 COMOX DISTRICT PLAN 18922	1560 Schjelderup Place	001-351-931
LOT 1 DISTRICT LOT 104 COMOX DISTRICT PLAN 8876	1289 14th Street	005-476-941
LOT 37, DISTRICT LOT 104, COMOX DISTRICT, PLAN 18922	1561 Tull Avenue	003-818-896
LOT C, DISTRICT LOT 104, COMOX DISTRICT, PLAN 6740	1260 14th Street	005-788-706
LOT 2, DISTRICT LOT 104, COMOX DISTRICT, PLAN 37124 EXCEPT PART IN PLAN 50737.	1159 Cumberland Road	001-057-430
STRATA LOT B, DISTRICT LOT 96, COMOX DISTRICT, STRATA PLAN VIS2673 TOGETHER WITH AN INTEREST IN THE COMMON PROPERTY IN PROPORTION TO THE UNIT ENTITLEMENT OF THE STRATA LOT AS SHOWN ON FORM 1	1080 Edgett Road	018-186-092
LOT 4, DISTRICT LOT 104, COMOX DISTRICT, PLAN 17807	1031 16th Street	003-832-015
STRATA LOT 1, DISTRICT LOT 104, COMOX DISTRICT, STRATA PLAN 220, TOGETHER WITH AN INTEREST IN THE COMMON PROPERTY IN PROPORTION TO THE UNIT ENTITLEMENT OF THE STRATA LOT AS SHOWN ON FORM 1.	1142 Cumberland Road	000-342-904
LOT 8, DISTRICT LOT 96, COMOX DISTRICT, PLAN 5897	1245 Willemar Avenue	005-938-244
LOT 2, DISTRICT LOT 104, COMOX DISTRICT, PLAN 8876	1330 Willemar Avenue	005-476-976
LOT A, DISTRICT LOT 104, COMOX DISTRICT, PLAN 6912	1180 14th Street	005-778-093
LOT 36 DISTRICT LOT 104 COMOX DISTRICT PLAN 18922	1551 Tull Avenue	003-818-888
LOT 3, DISTRICT LOT 104, COMOX DISTRICT, PLAN 8876	1271 14th Street	002-031-175
LOT A, DISTRICT LOT 104, COMOX DISTRICT, PLAN 15080	1595 Piercy Avenue	000-042-811
LOT 7, DISTRICT LOT 96, COMOX DISTRICT, PLAN 5897	1215 Willemar Avenue	003-482-031
LOT A, DISTRICT LOT 104, COMOX DISTRICT, PLAN 50737.	1139 Cumberland Road	016-208-498
LOT C, DISTRICT LOT 104, COMOX DISTRICT, PLAN 26768	1176 14th Street	002-425-611
LOT 14, DISTRICT LOT 104, COMOX DISTRICT, PLAN 18922.	1556 Schjelderup Place	003-802-744
LOT 11, DISTRICT LOT 104, COMOX DISTRICT, PLAN 18922	1540 Tull Avenue	001-312-707
LOT 4, DISTRICT LOT 104, COMOX DISTRICT, PLAN 8876	1261 14th Street	005-476-992
LOT B, DISTRICT LOT 104 COMOX DISTRICT, PLAN 26768, EXCEPT PART IN PLAN 37124 AND 50737.	1170 14th Street	002-472-759
LOT 6, DISTRICT LOT 96, COMOX DISTRICT, PLAN 5897	1175 Willemar Avenue	005-938-228
LOT 35, DISTRICT LOT 104, COMOX DISTRICT, PLAN 18922	1541 Tull Avenue	003-824-772
LOT 5, DISTRICT LOT 104, COMOX DISTRICT, PLAN 8876	1251 14th Street	004-544-650
LOT 1, DISTRICT LOT 104, COMOX DISTRICT, PLAN 18922	1575 Piercy Avenue	003-799-573
LOT C, DISTRICT LOT 96, COMOX DISTRICT, PLAN 18139	1060 Edgett Road	003-892-948
STRATA LOT 2 DISTRICT LOT 104 COMOX DISTRICT STRATA PLAN VIS6431 TOGETHER WITH AN INTEREST IN THE COMMON PROPERTY IN PROPORTION TO THE UNIT ENTITLEMENT OF THE STRATA LOT AS SHOWN ON FORM V	1160 14th Street	027-300-242
LOT 1, DISTRICT LOT 104, COMOX DISTRICT, PLAN 5195	1241 14th Street	005-953-863
LOT 29, DISTRICT LOT 104, COMOX DISTRICT, PLAN 18922	1130 Cumberland Road	003-818-811
LOT A, DISTRICT LOT 96, COMOX DISTRICT, PLAN 18139	1650 Lake Trail Road	003-905-438
LOT 10, DISTRICT LOT 104, COMOX DISTRICT, PLAN 18922.	1530 Tull Avenue	003-802-710

Legal Description	Address	PID
LOT 5 DISTRICT LOT 96 COMOX DISTRICT PLAN 5897	1165 Willemar Avenue	002-944-367
LOT 13, DISTRICT LOT 104, COMOX DISTRICT, PLAN 18922	1550 Schjelderup Place	003-800-032
LOT 1, DISTRICT LOT 104, COMOX DISTRICT, PLAN 9302	1140 14th Street	000-179-345
LOT 2, DISTRICT LOT 104, COMOX DISTRICT, PLAN 5195	1273 Urquhart Avenue	005-953-898
LOT E, DISTRICT LOT 96, COMOX DISTRICT, PLAN 3017, EXCEPT PARTS IN PLANS 18139, 20304 AND 29175	1180 Edgett Road	000-917-648
LOT 2, DISTRICT LOT 104, COMOX DISTRICT, PLAN 18922	1555 Piercy Avenue	003-799-581
THAT PART OF LOT 5, DISTRICT LOT 104, COMOX DISTRICT, PLAN 2317, LYING TO THE SOUTH EAST OF A STRAIGHT BOUNDARY JOINING THE POINTS OF BISECTION OF THE NORTH EASTERLY AND SOUTH WESTERLY BOUNDARIES OF SAID LOT 5, EXCEPT PART IN PLAN 530 BL	1250 Willemar Avenue	006-437-028
LOT 34, DISTRICT LOT 104, COMOX DISTRICT, PLAN 18922	1531 Tull Avenue	003-824-756
LOT 3, DISTRICT LOT 104, COMOX DISTRICT, PLAN 5195	1257 Urquhart Avenue	005-953-936
LOT 9, DISTRICT LOT 104, COMOX DISTRICT, PLAN 18922	1520 Tull Avenue	003-802-698
LOT 12, DISTRICT LOT 104, COMOX DISTRICT, PLAN 18922	1546 Schjelderup Place	003-800-024
LOT 3, DISTRICT LOT 104, COMOX DISTRICT, PLAN 18922	1545 Piercy Avenue	003-799-603
THAT PART OF LOT 5, DISTRICT LOT 104, COMOX DISTRICT, PLAN 2317, LYING TO THE NORTH WEST OF A STRAIGHT BOUNDARY JOINING THE POINTS OF BISECTION OF THE NORTH EASTERLY AND SOUTH WESTERLY BOUNDARIES OF SAID LOT 5, EXCEPT PART IN PLAN 530 BL	1230 Willemar Avenue	006-436-986
LOT 4, DISTRICT LOT 104, COMOX DISTRICT, PLAN 5195	1241 Urquhart Avenue	005-953-961
LOT 30 DISTRICT LOT 104 COMOX DISTRICT PLAN 18922	1110 Cumberland Road	003-818-837
LOT A, DISTRICT LOT 104, COMOX DISTRICT, PLAN 11059	1175 14th Street	000-918-407
THAT PART OF LOT D, DISTRICT LOT 96, COMOX DISTRICT, PLAN 3017 LYING TO THE SOUTH WEST OF A BOUNDARY PARALLEL TO THE SOUTH WEST BOUNDARY OF SAID LOT D AND DISTANT 1.581 CHAINS	1420 Lake Trail Road	005-840-660
LOT 8 DISTRICT LOT 104 COMOX DISTRICT PLAN 18922	1510 Tull Avenue	001-846-698
LOT 2, DISTRICT LOT 96, COMOX DISTRICT, PLAN 5897	1095 Willemar Avenue	005-938-201
LOT 5, DISTRICT LOT 104, COMOX DISTRICT, PLAN 5195	1225 Urquhart Avenue	005-953-987
LOT 4, DISTRICT LOT 104, COMOX DISTRICT, PLAN 18922	1535 Piercy Avenue	003-804-992
LOT 2, DISTRICT LOT 96, COMOX DISTRICT, PLAN 15304	1390 Lake Trail Road	000-451-274
THAT PART OF LOT 4, DISTRICT LOT 104, COMOX DISTRICT, PLAN 2317, LYING TO THE SOUTH EAST OF A STRAIGHT BOUNDARY JOINING THE POINTS OF BISECTION OF THE NORTH EASTERLY AND SOUTH WESTERLY BOUNDARIES OF SAID LOT 4, EXCEPT PART IN PLAN 530 BL	1180 Willemar Avenue	006-436-617
LOT B, DISTRICT LOT 104, COMOX DISTRICT, PLAN 11059	1155 14th Street	005-119-511
LOT 7, DISTRICT LOT 104, COMOX DISTRICT, PLAN 18922	1500 Tull Avenue	003-800-016
LOT 6, DISTRICT LOT 104, COMOX DISTRICT, PLAN 5195	1209 Urquhart Avenue	005-954-029
LOT B, DISTRICT LOT 96, COMOX DISTRICT, PLAN VIP54827	1065 Willemar Avenue	017-886-066
LOT 1, DISTRICT LOT 96, COMOX DISTRICT, PLAN 15304	1360 Lake Trail Road	004-219-104
LOT 3, DISTRICT LOT 104, COMOX DISTRICT, PLAN 5051	1133 14th Street	006-029-141
LOT 5, DISTRICT LOT 104, COMOX DISTRICT, PLAN 18922	1525 Piercy Avenue	003-799-999
THAT PART OF LOT 3, SECTION 41, COMOX DISTRICT, PLAN 4764, SHOWN OUTLINED IN RED ON PLAN 1402-R	1590 Piercy Avenue	000-565-857
LOT D, DISTRICT LOT 104, COMOX DISTRICT, PLAN 11059	1240 Urquhart Avenue	000-009-105

Legal Description	Address	PID
THAT PART OF LOT 4, DISTRICT LOT 104, COMOX DISTRICT, PLAN 2317, LYING TO THE NORTH WEST OF A STRAIGHT BOUNDARY BISECTING THE NORTH EASTERLY AND SOUTH WESTERLY BOUNDARIES OF SAID LOT 4, EXCEPT THAT PART LYING TO THE NORTH EAST OF A BOUNDARY PARALLEL TO THE NORTH EAST BOUNDARY OF SAID LOT 4, AND PERPENDICULARLY DISTANT 10 FEET SOUTHWESTERLY THEREFROM AND CONTAINING 733 SQUARE FEET	1160 Willemar Avenue	006-436-919
LOT 33 DISTRICT LOT 104 COMOX DISTRICT PLAN 18922	1521 Tull Avenue	003-818-870
LOT 7, DISTRICT LOT 104, COMOX DISTRICT, PLAN 5195	1195 Urquhart Avenue	005-954-045
LOT 2, DISTRICT LOT 104, COMOX DISTRICT, PLAN 5051	1125 14th Street	003-675-645
STRATA LOT 2 DISTRICT LOT 96 COMOX DISTRICT STRATA PLAN VIS5891 TOGETHER WITH AN INTEREST IN THE COMMON PROPERTY IN PROPORTION TO THE UNIT ENTITLEMENT OF THE STRATA LOT AS SHOWN ON FORM V	1059 Willemar Avenue	026-483-262
LOT 31, DISTRICT LOT 104, COMOX DISTRICT, PLAN 18922	1080 Cumberland Road	003-818-845
LOT 6, DISTRICT LOT 104, COMOX DISTRICT, PLAN 18922	1515 Piercy Avenue	003-802-663
LOT 8, DISTRICT LOT 104, COMOX DISTRICT, PLAN 5195	1175 Urquhart Avenue	005-954-061
LOT 1 DISTRICT LOT 104 COMOX DISTRICT PLAN 5051	1289 Stewart Avenue	006-029-094
LOT C, DISTRICT LOT 104, COMOX DISTRICT, PLAN 11059	1160 12th Street	000-553-379
STRATA LOT 1 SECTION 41 COMOX DISTRICT STRATA PLAN EPS3363 TOGETHER WITH AN INTEREST IN THE COMMON PROPERTY IN PROPORTION TO THE UNIT ENTITLEMENT OF THE STRATA LOT AS SHOWN ON FORM V	1580 Piercy Avenue	029-750-539
LOT B DISTRICT LOT 96 COMOX DISTRICT PLAN 24269	1055 Willemar Avenue	000-150-151
LOT 4, DISTRICT LOT 104, COMOX DISTRICT, PLAN 5051	1140 12th Street	006-029-540
LOT 9, DISTRICT LOT 104, COMOX DISTRICT, PLAN 5195	1155 Urquhart Avenue	005-954-088
LOT 31, SECTION 41, COMOX DISTRICT, PLAN 10725	757 17th Street	000-443-158
LOT D SECTION 68 COMOX DISTRICT PLAN 17445	1891 Fitzgerald Avenue	003-938-212
STRATA LOT A SECTION 79 COMOX DISTRICT STRATA PLAN VIS3548 TOGETHER WITH AN INTEREST IN THE COMMON PROPERTY IN PROPORTION TO THE UNIT ENTITLEMENT OF THE STRATA LOT AS SHOWN ON FORM 1	2380 Embleton Crescent	023-005-513
LOT 1, SECTION 41, COMOX DISTRICT, PLAN 10725	790 16th Street	005-343-551
LOT 29, DISTRICT LOT 104, COMOX DISTRICT, PLAN 5195	1190 Urquhart Avenue	000-505-226
LOT 32, DISTRICT LOT 104, COMOX DISTRICT, PLAN 18922	1060 Cumberland Road	003-818-861
LOT 5 DISTRICT LOT 104 COMOX DISTRICT PLAN 5051	1130 12th Street	006-029-566
LOT 10, DISTRICT LOT 104, COMOX DISTRICT, PLAN 5195	1135 Urquhart Avenue	005-954-096
LOT A, DISTRICT LOT 96, COMOX DISTRICT, PLAN 24269	1005 Willemar Avenue	003-003-086
LOT 30, SECTION 41, COMOX DISTRICT, PLAN 10725	741 17th Street	005-306-795
STRATA LOT B SECTION 79 COMOX DISTRICT STRATA PLAN VIS3653 TOGETHER WITH AN INTEREST IN THE COMMON PROPERTY IN PROPORTION TO THE UNIT ENTITLEMENT OF THE STRATA LOT AS SHOWN ON FORM 1	2360 Embleton Crescent	023-029-927
STRATA LOT 2 DISTRICT LOT 155 COMOX DISTRICT STRATA PLAN VIS4539 TOGETHER WITH AN INTEREST IN THE COMMON PROPERTY IN PROPORTION TO THE UNIT ENTITLEMENT OF THE STRATA LOT AS SHOWN ON FORM 1	115 Timberlane Road	024-077-658
LOT 6, DISTRICT LOT 104, COMOX DISTRICT, PLAN 5051	1120 12th Street	000-762-440
LOT 28, DISTRICT LOT 104, COMOX DISTRICT, PLAN 5195	1170 Urquhart Avenue	005-954-339
LOT 2, SECTION 41, COMOX DISTRICT, PLAN 10725	780 16th Street	005-343-623

Legal Description	Address	PID
STRATA LOT A, DISTRICT LOT 104, COMOX DISTRICT, STRATA PLAN VIS2698, TOGETHER WITH AN INTEREST IN THE COMMON PROPERTY IN PROPORTION TO THE UNIT ENTITLEMENT OF THE STRATA LOT AS SHOWN ON FORM 1	1050 Cumberland Road	018-217-206
LOT 11 DISTRICT LOT 104 COMOX DISTRICT PLAN 5195 LOT 8, DISTRICT LOT 104, COMOX DISTRICT, PLAN 5659 LOT C, SECTION 68, COMOX DISTRICT, PLAN 17445 LOT 29, SECTION 41, COMOX DISTRICT, PLAN 10725	1115 Urquhart Avenue 1485 Piercy Avenue 1875 Fitzgerald Avenue 727 17th Street	005-954-118 005-972-019 003-938-191 005-306-761
STRATA LOT A, DISTRICT LOT 104, COMOX DISTRICT, STRATA PLAN VIS2150, TOGETHER WITH AN INTEREST IN THE COMMON PROPERTY IN PROPORTION TO THE UNIT ENTITLEMENT OF THE STRATA LOT AS SHOWN ON FORM 1	1350 Stewart Avenue	017-440-149
STRATA LOT A, SECTION 79, COMOX DISTRICT, STRATA PLAN VIS3405 TOGETHER WITH AN INTEREST IN THE COMMON PROPERTY IN PROPORTION TO THE UNIT ENTITLEMENT OF THE STRATA LOT AS SHOWN ON FORM 1	2340 Embleton Crescent	018-922-074
LOT 27, DISTRICT LOT 104, COMOX DISTRICT, PLAN 5195 LOT 3, SECTION 41, COMOX DISTRICT, PLAN 10725 STRATA LOT 2 DISTRICT LOT 155 COMOX DISTRICT STRATA PLAN VIS4102 TOGETHER WITH AN INTEREST IN THE COMMON PROPERTY IN PROPORTION TO THE UNIT ENTITLEMENT OF THE STRATA LOT AS SHOWN ON FORM 1	1150 Urquhart Avenue 758 16th Street	005-954-304 000-357-634
STRATA LOT 1 DISTRICT LOT 155 COMOX DISTRICT STRATA PLAN VIS5938 TOGETHER WITH AN INTEREST IN THE COMMON PROPERTY IN PROPORTION TO THE UNIT ENTITLEMENT OF THE STRATA LOT AS SHOWN ON FORM 1	109 Timberlane Road	023-552-336
LOT 12, DISTRICT LOT 104, COMOX DISTRICT, PLAN 5195 LOT 1, DISTRICT LOT 104, COMOX DISTRICT, PLAN 6609 STRATA LOT 1 DISTRICT LOT 155 COMOX DISTRICT STRATA PLAN VIS5938 TOGETHER WITH AN INTEREST IN THE COMMON PROPERTY IN PROPORTION TO THE UNIT ENTITLEMENT OF THE STRATA LOT AS SHOWN ON FORM V	1089 Urquhart Avenue 1030 Willemar Avenue	003-803-996 005-864-976
LOT 2, DISTRICT LOT 104, COMOX DISTRICT, PLAN 5659 LOT 9, DISTRICT LOT 104, COMOX DISTRICT, PLAN 5051 LOT 28, SECTION 41, COMOX DISTRICT, PLAN 10725 STRATA LOT B SECTION 79 COMOX DISTRICT STRATA PLAN VIS3691 TOGETHER WITH AN INTEREST IN THE COMMON PROPERTY IN PROPORTION TO THE UNIT ENTITLEMENT OF THE STRATA LOT AS SHOWN ON FORM 1	1040 Cumberland Road 1135 12th Street 709 17th Street	005-971-918 006-029-591 005-306-710
STRATA LOT A, DISTRICT LOT 104, COMOX DISTRICT, STRATA PLAN VIS2149, TOGETHER WITH AN INTEREST IN THE COMMON PROPERTY IN PROPORTION TO THE UNIT ENTITLEMENT OF THE STRATA LOT AS SHOWN ON FORM 1	2320 Embleton Crescent	023-042-214
LOT 6, SECTION 68, COMOX DISTRICT, PLAN 14176 STRATA LOT A, DISTRICT LOT 104, COMOX DISTRICT, STRATA PLAN VIS2149, TOGETHER WITH AN INTEREST IN THE COMMON PROPERTY IN PROPORTION TO THE UNIT ENTITLEMENT OF THE STRATA LOT AS SHOWN ON FORM 1	1847 Fitzgerald Avenue	002-496-216
STRATA LOT B, SECTION 79, COMOX DISTRICT, STRATA PLAN VIS3248 TOGETHER WITH AN INTEREST IN THE COMMON PROPERTY IN PROPORTION TO THE UNIT ENTITLEMENT OF THE STRATA LOT AS SHOWN ON FORM 1	1250 Stewart Avenue	017-439-922
LOT 26, DISTRICT LOT 104, COMOX DISTRICT, PLAN 5195 LOT 3, SECTION 68, COMOX DISTRICT, PLAN 17301 STRATA LOT B, SECTION 79, COMOX DISTRICT, STRATA PLAN VIS3248 TOGETHER WITH AN INTEREST IN THE COMMON PROPERTY IN PROPORTION TO THE UNIT ENTITLEMENT OF THE STRATA LOT AS SHOWN ON FORM 1	1130 Urquhart Avenue 1880 Fitzgerald Avenue	005-954-304 003-923-959
LOT 2, DISTRICT LOT 104, COMOX DISTRICT, PLAN 6609 LOT 4, SECTION 41, COMOX DISTRICT, PLAN 10725	2381 Embleton Crescent	018-767-176
	1290 10th Street 742 16th Street	002-966-239 005-343-691

Legal Description	Address	PID
STRATA LOT B, DISTRICT LOT 104, COMOX DISTRICT, STRATA PLAN VIS2025 TOGETHER WITH AN INTEREST IN THE COMMON PROPERTY IN PROPORTION TO THE UNIT ENTITLEMENT OF THE STRATA LOT AS SHOWN ON FORM 1.	1073 Urquhart Avenue	016-799-691
LOT 8, DISTRICT LOT 104, COMOX DISTRICT, PLAN 5051	1125 12th Street	006-029-582
STRATA LOT B DISTRICT LOT 155 COMOX DISTRICT STRATA PLAN VIS4088 TOGETHER WITH AN INTEREST IN THE COMMON PROPERTY IN PROPORTION TO THE UNIT ENTITLEMENT OF THE STRATA LOT AS SHOWN ON FORM 1	103 Timberlane Road	023-544-384
LOT 27, SECTION 41, COMOX DISTRICT, PLAN 10725	689 17th Street	005-306-663
STRATA LOT A, DISTRICT LOT 155, COMOX DISTRICT, STRATA PLAN VIS3170 TOGETHER WITH AN INTEREST IN THE COMMON PROPERTY IN PROPORTION TO THE UNIT ENTITLEMENT OF THE STRATA LOT AS SHOWN ON FORM 1	118 Timberlane Road	018-704-760
STRATA LOT 1 DISTRICT LOT 104 COMOX DISTRICT STRATA PLAN EPS2255 TOGETHER WITH AN INTEREST IN THE COMMON PROPERTY IN PROPORTION TO THE UNIT ENTITLEMENT OF THE STRATA LOT AS SHOWN ON FORM V	1030 Cumberland Road	029-408-229
STRATA LOT B, SECTION 79, COMOX DISTRICT, STRATA PLAN VIS3196, TOGETHER WITH AN INTEREST IN THE COMMON PROPERTY IN PROPORTION TO THE UNIT ENTITLEMENT OF THE STRATA LOT AS SHOWN ON FORM 1	2300 Embleton Crescent	018-736-700
LOT 1, DISTRICT LOT 104, COMOX DISTRICT, PLAN 3826	1055 Cumberland Road	006-110-762
LOT 25, DISTRICT LOT 104, COMOX DISTRICT, PLAN 5195	1110 Urquhart Avenue	005-954-240
STRATA LOT A, SECTION 79, COMOX DISTRICT, STRATA PLAN VIS3379 TOGETHER WITH AN INTEREST IN THE COMMON PROPERTY IN PROPORTION TO THE UNIT ENTITLEMENT OF THE STRATA LOT AS SHOWN ON FORM 1	2361 Embleton Crescent	018-870-376
LOT 3, DISTRICT LOT 104, COMOX DISTRICT, PLAN 6609	1280 10th Street	005-865-018
LOT 7, DISTRICT LOT 104, COMOX DISTRICT, PLAN 5051	1115 12th Street	004-654-943
STRATA LOT B, DISTRICT LOT 104, COMOX DISTRICT, STRATA PLAN 2017, TOGETHER WITH AN INTEREST IN THE COMMON PROPERTY IN PROPORTION TO THE UNIT ENTITLEMENT OF THE STRATA LOT AS SHOWN ON FORM 1	1057 Urquhart Avenue	016-650-875
LOT 5, SECTION 68, COMOX DISTRICT, PLAN 14176 EXCEPT PART IN PLAN VIP69017	1815 Fitzgerald Avenue	000-290-629
LOT 5, SECTION 41, COMOX DISTRICT, PLAN 10725	726 16th Street	005-343-739
STRATA LOT B, SECTION 79, COMOX DISTRICT, STRATA PLAN VIS2877 TOGETHER WITH AN INTEREST IN THE COMMON PROPERTY IN PROPORTION TO THE UNIT ENTITLEMENT OF THE STRATA LOT AS SHOWN ON FORM 1	2280 Embleton Crescent	018-410-367
LOT 26, SECTION 41, COMOX DISTRICT, PLAN 10725	671 17th Street	005-306-647
LOT 4, SECTION 68, COMOX DISTRICT, PLAN 17301	1860 Fitzgerald Avenue	003-923-983
LOT 18, DISTRICT LOT 104, COMOX DISTRICT, PLAN 5051	1190 Stewart Avenue	004-114-264
LOT C, SECTION 68, COMOX DISTRICT, PLAN 21088	1895 England Avenue	003-495-027
LOT 4, DISTRICT LOT 104, COMOX DISTRICT, PLAN 5659	1020 Cumberland Road	005-971-969
LOT 24, DISTRICT LOT 104, COMOX DISTRICT, PLAN 5195	1092 Urquhart Avenue	000-400-599

Legal Description	Address	PID
STRATA LOT B SECTION 79 COMOX DISTRICT STRATA PLAN VIS3711 TOGETHER WITH AN INTEREST IN THE COMMON PROPERTY IN PROPORTION TO THE UNIT ENTITLEMENT OF THE STRATA LOT AS SHOWN ON FORM 1	210 Arden Road	023-056-797
LOT 4, DISTRICT LOT 104, COMOX DISTRICT, PLAN 6609 STRATA LOT 1 DISTRICT LOT 155 COMOX DISTRICT STRATA PLAN VIS5217 TOGETHER WITH AN INTEREST IN THE COMMON PROPERTY IN PROPORTION TO THE UNIT ENTITLEMENT OF THE STRATA LOT AS SHOWN ON FORM V	1270 10th Street	005-865-042
LOT 15 DISTRICT LOT 104 COMOX DISTRICT PLAN 5195 STRATA LOT B, SECTION 79, COMOX DISTRICT, STRATA PLAN VIS2787 TOGETHER WITH AN INTEREST IN THE COMMON PROPERTY IN PROPORTION TO THE UNIT ENTITLEMENT OF THE STRATA LOT AS SHOWN ON FORM 1	2580 1st Street	025-439-880
LOT 6, SECTION 41, COMOX DISTRICT, PLAN 10725 LOT 7, DISTRICT LOT 127, COMOX DISTRICT, PLAN 9285 LOT 25, SECTION 41, COMOX DISTRICT, PLAN 10725 LOT 17, DISTRICT LOT 104, COMOX DISTRICT, PLAN 5051 LOT B, SECTION 68, COMOX DISTRICT, PLAN 21088 STRATA LOT B, SECTION 79, COMOX DISTRICT, STRATA PLAN VIS3210 TOGETHER WITH AN INTEREST IN THE COMMON PROPERTY IN PROPORTION TO THE UNIT ENTITLEMENT OF THE STRATA LOT AS SHOWN ON FORM 1	1041 Urquhart Avenue	005-954-151
STRATA LOT 1, DISTRICT LOT 155, COMOX DISTRICT, STRATA PLAN VIS3422 TOGETHER WITH AN INTEREST IN THE COMMON PROPERTY IN PROPORTION TO THE UNIT ENTITLEMENT OF THE STRATA LOT AS SHOWN ON FORM 1	2260 Embleton Crescent	018-292-313
LOT 23, DISTRICT LOT 104, COMOX DISTRICT, PLAN 5195 LOT 5, DISTRICT LOT 104, COMOX DISTRICT, PLAN 6609 LOT 3, SECTION 68, COMOX DISTRICT, PLAN 14176 STRATA LOT A SECTION 79 COMOX DISTRICT STRATA PLAN VIS2846 TOGETHER WITH AN INTEREST IN THE COMMON PROPERTY IN PROPORTION TO THE UNIT ENTITLEMENT OF THE STRATA LOT AS SHOWN ON FORM 1	710 16th Street	005-343-780
STRATA LOT A SECTION 79 COMOX DISTRICT STRATA PLAN VIS4112 TOGETHER WITH AN INTEREST IN THE COMMON PROPERTY IN PROPORTION TO THE UNIT ENTITLEMENT OF THE STRATA LOT AS SHOWN ON FORM 1	980 Willemar Avenue	005-604-010
STRATA LOT 1 DISTRICT LOT 104 COMOX DISTRICT STRATA PLAN VIS4365 TOGETHER WITH AN INTEREST IN THE COMMON PROPERTY IN PROPORTION TO THE UNIT ENTITLEMENT OF THE STRATA LOT AS SHOWN ON FORM 1	661 17th Street	005-306-574
LOT 7, SECTION 41, COMOX DISTRICT, PLAN 10725 LOT 6, DISTRICT LOT 127, COMOX DISTRICT, PLAN 9285 LOT 8 SECTION 68 COMOX DISTRICT PLAN 12786 STRATA LOT B DISTRICT LOT 155 COMOX DISTRICT STRATA PLAN VIS3649 TOGETHER WITH AN INTEREST IN THE COMMON PROPERTY IN PROPORTION TO THE UNIT ENTITLEMENT OF THE STRATA LOT AS SHOWN ON FORM 1	1174 Stewart Avenue	006-029-825
	1885 England Avenue	003-494-993
	2341 Embleton Crescent	018-735-428
	2560 1st Street	018-940-692
	1078 Urquhart Avenue	005-954-231
	1260 10th Street	005-865-093
	1846 Fitzgerald Avenue	004-341-023
	2240 Embleton Crescent	018-359-752
	196 Arden Road	023-566-175
	1025 Urquhart Avenue	023-848-766
	690 16th Street	005-343-828
	1277 10th Street	005-604-001
	503 18th Street	001-170-392
	2540 1st Street	023-029-391

Legal Description	Address	PID
STRATA LOT B DISTRICT LOT 155 COMOX DISTRICT STRATA PLAN VIS3926 TOGETHER WITH AN INTEREST IN THE COMMON PROPERTY IN PROPORTION TO THE UNIT ENTITLEMENT OF THE STRATA LOT AS SHOWN ON FORM 1	2611 1st Street	023-375-868
LOT 24, SECTION 41, COMOX DISTRICT, PLAN 10725 STRATA LOT B, SECTION 79, COMOX DISTRICT, STRATA PLAN VIS3274 TOGETHER WITH AN INTEREST IN THE COMMON PROPERTY IN PROPORTION TO THE UNIT ENTITLEMENT OF THE STRATA LOT AS SHOWN ON FORM 1	649 17th Street	005-306-558
LOT 16, DISTRICT LOT 104, COMOX DISTRICT, PLAN 5051 LOT A, SECTION 68, COMOX DISTRICT, PLAN 21088 LOT 22, DISTRICT LOT 104, COMOX DISTRICT, PLAN 5195 STRATA LOT A, SECTION 79, COMOX DISTRICT, STRATA PLAN VIS2801, TOGETHER WITH AN INTEREST IN THE COMMON PROPERTY IN PROPORTION TO THE UNIT ENTITLEMENT OF THE STRATA LOT AS SHOWN ON FORM 1	2321 Embleton Crescent	018-797-369
STRATA LOT A DISTRICT LOT 155 COMOX DISTRICT STRATA PLAN VIS4006 TOGETHER WITH AN INTEREST IN THE COMMON PROPERTY IN PROPORTION TO THE UNIT ENTITLEMENT OF THE STRATA LOT AS SHOWN ON FORM 1	1158 Stewart Avenue 1877 England Avenue 1064 Urquhart Avenue	006-029-817 003-494-985 004-546-784
LOT 5, DISTRICT LOT 127, COMOX DISTRICT, PLAN 9285 LOT 8 SECTION 41 COMOX DISTRICT PLAN 10725 STRATA LOT B, SECTION 79, COMOX DISTRICT, STRATA PLAN VIS3138 TOGETHER WITH AN INTEREST IN THE COMMON PROPERTY IN PROPORTION TO THE UNIT ENTITLEMENT OF THE STRATA LOT AS SHOWN ON FORM 1	2220 Embleton Crescent	018-307-108
LOT 4, SECTION 68, COMOX DISTRICT, PLAN 14176 STRATA LOT B SECTION 79 COMOX DISTRICT STRATA PLAN VIS3938 TOGETHER WITH AN INTEREST IN THE COMMON PROPERTY IN PROPORTION TO THE UNIT ENTITLEMENT OF THE STRATA LOT AS SHOWN ON FORM 1	2520 1st Street	023-441-640
LOT 9, SECTION 68, COMOX DISTRICT, PLAN 12786 LOT 23, SECTION 41, COMOX DISTRICT, PLAN 10725 LOT 15, DISTRICT LOT 104, COMOX DISTRICT, PLAN 5051 LOT 17 DISTRICT LOT 104 COMOX DISTRICT PLAN 5195 STRATA LOT B DISTRICT LOT 155 COMOX DISTRICT STRATA PLAN VIS3370 TOGETHER WITH AN INTEREST IN THE COMMON PROPERTY IN PROPORTION TO THE UNIT ENTITLEMENT OF THE STRATA LOT AS SHOWN ON FORM 1	1263 10th Street 672 16th Street	005-604-842 005-343-861
STRATA LOT B SECTION 79 COMOX DISTRICT STRATA PLAN VIS2744 TOGETHER WITH AN INTEREST IN THE COMMON PROPERTY IN PROPORTION TO THE UNIT ENTITLEMENT OF THE STRATA LOT AS SHOWN ON FORM 1	2301 Embleton Crescent	018-669-581
LOT 21, DISTRICT LOT 104, COMOX DISTRICT, PLAN 5195 STRATA LOT 1 DISTRICT LOT 155 COMOX DISTRICT STRATA PLAN VIS3590 TOGETHER WITH AN INTEREST IN THE COMMON PROPERTY IN PROPORTION TO THE UNIT ENTITLEMENT OF THE STRATA LOT AS SHOWN ON FORM 1	1814 Fitzgerald Avenue	004-356-225
LOT 2 SECTION 68 COMOX DISTRICT PLAN 14176 LOT 4, DISTRICT LOT 127, COMOX DISTRICT, PLAN 9285	182 Arden Road	023-380-004
	1767 Fitzgerald Avenue 625 17th Street 1142 Stewart Avenue 1009 Urquhart Avenue	004-848-969 005-306-531 006-029-809 000-056-049
	2500 1st Street	018-890-270
	2200 Embleton Crescent	018-262-929
	1050 Urquhart Avenue	005-954-215
	89 Timberlane Road	023-012-412
	1847 England Avenue 1251 10th Street	004-356-420 005-604-834

Legal Description	Address	PID
STRATA LOT B, SECTION 79, COMOX DISTRICT, STRATA PLAN VIS3042 TOGETHER WITH AN INTEREST IN THE COMMON PROPERTY IN PROPORTION TO THE UNIT ENTITLEMENT OF THE STRATA LOT AS SHOWN ON FORM 1	2281 Embleton Crescent	018-580-335
LOT 9, SECTION 41, COMOX DISTRICT, PLAN 10725	660 16th Street	005-343-895
STRATA LOT B, DISTRICT LOT 155, COMOX DISTRICT, STRATA PLAN VIS3013 TOGETHER WITH AN INTEREST IN THE COMMON PROPERTY IN PROPORTION TO THE UNIT ENTITLEMENT OF THE STRATA LOT AS SHOWN ON FORM 1	2480 1st Street	018-562-914
STRATA LOT 2 DISTRICT LOT 155 COMOX DISTRICT STRATA PLAN VIS2928 TOGETHER WITH AN INTEREST IN THE COMMON PROPERTY IN PROPORTION TO THE UNIT ENTITLEMENT OF THE STRATA LOT AS SHOWN ON FORM 1	2585 1st Street	018-464-661
LOT 14, DISTRICT LOT 104, COMOX DISTRICT, PLAN 5051	1126 Stewart Avenue	006-029-787
LOT 10, SECTION 68, COMOX DISTRICT, PLAN 12786	1753 Fitzgerald Avenue	004-848-977
LOT 22, SECTION 41, COMOX DISTRICT, PLAN 10725	1675 Grieve Avenue	005-306-515
STRATA LOT B, SECTION 79, COMOX DISTRICT, STRATA PLAN VIS3303 TOGETHER WITH AN INTEREST IN THE COMMON PROPERTY IN PROPORTION TO THE UNIT ENTITLEMENT OF THE STRATA LOT AS SHOWN ON FORM 1	168 Arden Road	018-818-641
LOT 20, DISTRICT LOT 104, COMOX DISTRICT, PLAN 5195	1036 Urquhart Avenue	005-954-193
LOT 3, DISTRICT LOT 127, COMOX DISTRICT, PLAN 9285	1239 10th Street	005-603-994
STRATA LOT B, SECTION 79, COMOX DISTRICT, STRATA PLAN VIS2966, TOGETHER WITH AN INTEREST IN THE COMMON PROPERTY IN PROPORTION TO THE UNIT ENTITLEMENT OF THE STRATA LOT AS SHOWN ON FORM 1	2261 Embleton Crescent	018-499-864
STRATA LOT B, DISTRICT LOT 155, COMOX DISTRICT, STRATA PLAN VIS3282 TOGETHER WITH AN INTEREST IN THE COMMON PROPERTY IN PROPORTION TO THE UNIT ENTITLEMENT OF THE STRATA LOT AS SHOWN ON FORM 1	2460 1st Street	018-819-494
STRATA LOT 2 DISTRICT LOT 155 COMOX DISTRICT STRATA PLAN VIS3554 TOGETHER WITH AN INTEREST IN THE COMMON PROPERTY IN PROPORTION TO THE UNIT ENTITLEMENT OF THE STRATA LOT AS SHOWN ON FORM 1	85 Timberlane Road	023-006-145
STRATA LOT A SECTION 79 COMOX DISTRICT STRATA PLAN VIS4047 TOGETHER WITH AN INTEREST IN THE COMMON PROPERTY IN PROPORTION TO THE UNIT ENTITLEMENT OF THE STRATA LOT AS SHOWN ON FORM 1	184 Malcolm Place	023-491-787
LOT 10, SECTION 41, COMOX DISTRICT, PLAN 10725	648 16th Street	005-343-950
STRATA LOT 1, DISTRICT LOT 155, COMOX DISTRICT, STRATA PLAN VIS3245 TOGETHER WITH AN INTEREST IN THE COMMON PROPERTY IN PROPORTION TO THE UNIT ENTITLEMENT OF THE STRATA LOT AS SHOWN ON FORM 1	2565 1st Street	018-789-358
LOT 1, SECTION 68, COMOX DISTRICT, PLAN 14176	1815 England Avenue	000-121-711
STRATA LOT B DISTRICT LOT 104 COMOX DISTRICT STRATA PLAN VIS6036 TOGETHER WITH AN INTEREST IN THE COMMON PROPERTY IN PROPORTION TO THE UNIT ENTITLEMENT OF THE STRATA LOT AS SHOWN ON FORM V	1100 Stewart Avenue	026-705-311
LOT 2, DISTRICT LOT 127, COMOX DISTRICT, PLAN 9285	1227 10th Street	005-603-978
LOT 19, DISTRICT LOT 104, COMOX DISTRICT, PLAN 5195	1022 Urquhart Avenue	005-954-177
LOT 7, SECTION 68, COMOX DISTRICT, PLAN 12786	1788 Fitzgerald Avenue	004-159-497

Legal Description	Address	PID
LOT 11, SECTION 68, COMOX DISTRICT, PLAN 12786	1739 Fitzgerald Avenue	001-461-796
STRATA LOT A, SECTION 79, COMOX DISTRICT, STRATA PLAN VIS2848 TOGETHER WITH AN INTEREST IN THE COMMON PROPERTY IN PROPORTION TO THE UNIT ENTITLEMENT OF THE STRATA LOT AS SHOWN ON FORM 1	2241 Embleton Crescent	018-359-698
STRATA LOT A SECTION 79 COMOX DISTRICT STRATA PLAN VIS4113 TOGETHER WITH AN INTEREST IN THE COMMON PROPERTY IN PROPORTION TO THE UNIT ENTITLEMENT OF THE STRATA LOT AS SHOWN ON FORM 1	161 Malcolm Place	023-566-582
STRATA LOT B SECTION 79 COMOX DISTRICT STRATA PLAN VIS3715 TOGETHER WITH AN INTEREST IN THE COMMON PROPERTY IN PROPORTION TO THE UNIT ENTITLEMENT OF THE STRATA LOT AS SHOWN ON FORM 1	154 Arden Road	023-062-851
STRATA LOT B, DISTRICT LOT 155, COMOX DISTRICT, STRATA PLAN VIS3319 TOGETHER WITH AN INTEREST IN THE COMMON PROPERTY IN PROPORTION TO THE UNIT ENTITLEMENT OF THE STRATA LOT AS SHOWN ON FORM 1	2440 1st Street	018-826-741
LOT 11, SECTION 41, COMOX DISTRICT, PLAN 10725	626 16th Street	001-533-908
STRATA LOT A, SECTION 79, COMOX DISTRICT, STRATA PLAN VIS3148 TOGETHER WITH AN INTEREST IN THE COMMON PROPERTY IN PROPORTION TO THE UNIT ENTITLEMENT OF THE STRATA LOT AS SHOWN ON FORM 1	170 Malcolm Place	018-679-293
STRATA LOT 1 DISTRICT LOT 155 COMOX DISTRICT STRATA PLAN VIS3614 TOGETHER WITH AN INTEREST IN THE COMMON PROPERTY IN PROPORTION TO THE UNIT ENTITLEMENT OF THE STRATA LOT AS SHOWN ON FORM 1	81 Timberlane Road	023-015-578
LOT 1, DISTRICT LOT 127, COMOX DISTRICT, PLAN 9285	1215 10th Street	000-121-169
LOT 18, DISTRICT LOT 104, COMOX DISTRICT, PLAN 5195	1008 Urquhart Avenue	003-042-821
STRATA LOT B, SECTION 41, COMOX DISTRICT, STRATA PLAN VIS2330 TOGETHER WITH AN INTEREST IN THE COMMON PROPERTY IN PROPORTION TO THE UNIT ENTITLEMENT OF THE STRATA LOT AS SHOWN ON FORM 1	1678 Grieve Avenue	017-759-820
LOT F, DISTRICT LOT 104, COMOX DISTRICT, PLAN 15283	1084 Stewart Avenue	001-551-957
STRATA LOT A, SECTION 79, COMOX DISTRICT, STRATA PLAN VIS3323 TOGETHER WITH AN INTEREST IN THE COMMON PROPERTY IN PROPORTION TO THE UNIT ENTITLEMENT OF THE STRATA LOT AS SHOWN ON FORM 1	2221 Embleton Crescent	018-827-349
STRATA LOT 2 DISTRICT LOT 155 COMOX DISTRICT STRATA PLAN VIS3038 TOGETHER WITH AN INTEREST IN THE COMMON PROPERTY IN PROPORTION TO THE UNIT ENTITLEMENT OF THE STRATA LOT AS SHOWN ON FORM 1	2420 1st Street	018-577-652
STRATA LOT B, DISTRICT LOT 155, COMOX DISTRICT, STRATA PLAN VIS3406, TOGETHER WITH AN INTEREST IN THE COMMON PROPERTY IN PROPORTION TO THE UNIT ENTITLEMENT OF THE STRATA LOT AS SHOWN ON FORM 1	88 Timberlane Road	018-922-759
LOT 6, SECTION 68, COMOX DISTRICT, PLAN 12786	1774 Fitzgerald Avenue	004-848-951
LOT 12, SECTION 68, COMOX DISTRICT, PLAN 12786	1725 Fitzgerald Avenue	004-848-985

Legal Description	Address	PID
STRATA LOT B DISTRICT LOT 155 COMOX DISTRICT STRATA PLAN VIS3571 TOGETHER WITH AN INTEREST IN THE COMMON PROPERTY IN PROPORTION TO THE UNIT ENTITLEMENT OF THE STRATA LOT AS SHOWN ON FORM 1	2545 1st Street	023-010-541
STRATA LOT B SECTION 79 COMOX DISTRICT STRATA PLAN VIS3870 TOGETHER WITH AN INTEREST IN THE COMMON PROPERTY IN PROPORTION TO THE UNIT ENTITLEMENT OF THE STRATA LOT AS SHOWN ON FORM 1	140 Arden Road	023-281-570
LOT 14, DISTRICT LOT 155, COMOX DISTRICT, PLAN VIP57091	2505 1st Street	018-347-096
LOT F, DISTRICT LOT 127, COMOX DISTRICT, PLAN 10193, EXCEPT THAT PART IN PLAN 14246	1286 5th Street	002-231-867
LOT 11 SECTION 68 COMOX DISTRICT PLAN 5673	1783 England Avenue	000-826-545
LOT 20, SECTION 41, COMOX DISTRICT, PLAN 10725	577 17th Street	005-306-493
LOT 12 SECTION 41 COMOX DISTRICT PLAN 10725	610 16th Street	004-260-601
STRATA LOT A, SECTION 79, COMOX DISTRICT, STRATA PLAN VIS3441 TOGETHER WITH AN INTEREST IN THE COMMON PROPERTY IN PROPORTION TO THE UNIT ENTITLEMENT OF THE STRATA LOT AS SHOWN ON FORM 1	2201 Embleton Crescent	018-967-361
LOT 7, SECTION 79, COMOX DISTRICT, PLAN 49948	2116 Embleton Crescent	015-747-093
STRATA LOT B DISTRICT LOT 155 COMOX DISTRICT STRATA PLAN VIS3963 TOGETHER WITH AN INTEREST IN THE COMMON PROPERTY IN PROPORTION TO THE UNIT ENTITLEMENT OF THE STRATA LOT AS SHOWN ON FORM 1	77 Timberlane Road	023-405-406
STRATA LOT 1, DISTRICT LOT 155, COMOX DISTRICT, STRATA PLAN VIS3366 TOGETHER WITH AN INTEREST IN THE COMMON PROPERTY IN PROPORTION TO THE UNIT ENTITLEMENT OF THE STRATA LOT AS SHOWN ON FORM 1	283 Archery Crescent	018-888-135
LOT 5, SECTION 68, COMOX DISTRICT, PLAN 12786	1760 Fitzgerald Avenue	004-848-942
LOT 13, SECTION 68, COMOX DISTRICT, PLAN 12786	1711 Fitzgerald Avenue	004-849-001
STRATA LOT 2, DISTRICT LOT 155, COMOX DISTRICT, STRATA PLAN VIS3251 TOGETHER WITH AN INTEREST IN THE COMMON PROPERTY IN PROPORTION TO THE UNIT ENTITLEMENT OF THE STRATA LOT AS SHOWN ON FORM 1	2525 1st Street	018-788-424
LOT G, DISTRICT LOT 104, COMOX DISTRICT, PLAN 15283	1068 Stewart Avenue	004-216-083
STRATA LOT B SECTION 79 COMOX DISTRICT STRATA PLAN VIS3701 TOGETHER WITH AN INTEREST IN THE COMMON PROPERTY IN PROPORTION TO THE UNIT ENTITLEMENT OF THE STRATA LOT AS SHOWN ON FORM 1	139 Malcolm Place	023-052-023
LOT 12, SECTION 68, COMOX DISTRICT, PLAN 5673	1775 England Avenue	000-633-496
STRATA LOT A, DISTRICT LOT 155, COMOX DISTRICT, STRATA PLAN VIS3087 TOGETHER WITH AN INTEREST IN THE COMMON PROPERTY IN PROPORTION TO THE UNIT ENTITLEMENT OF THE STRATA LOT AS SHOWN ON FORM 1	123 Archery Crescent	018-633-277
LOT 19, SECTION 41, COMOX DISTRICT, PLAN 10725	565 17th Street	005-306-485
LOT 6, SECTION 79, COMOX DISTRICT, PLAN 49948	2100 Embleton Crescent	015-747-085
STRATA LOT A, SECTION 79, COMOX DISTRICT, STRATA PLAN VIS3247 TOGETHER WITH AN INTEREST IN THE COMMON PROPERTY IN PROPORTION TO THE UNIT ENTITLEMENT OF THE STRATA LOT AS SHOWN ON FORM 1	126 Arden Road	018-766-129
LOT A, DISTRICT LOT 104, COMOX DISTRICT, PLAN 15283	1120 10th Street	002-639-050

Legal Description	Address	PID
STRATA LOT 2, DISTRICT LOT 155, COMOX DISTRICT, STRATA PLAN VIS3336 TOGETHER WITH AN INTEREST IN THE COMMON PROPERTY IN PROPORTION TO THE UNIT ENTITLEMENT OF THE STRATA LOT AS SHOWN ON FORM 1	271 Archery Crescent	018-858-741
LOT 12, PLAN VIP5673, SECTION 68, COMOX LAND DISTRICT	1775 England Avenue	000-633-496
LOT 6, DISTRICT LOT 127, COMOX DISTRICT, PLAN 12578	1155 10th Street	004-793-366
LOT E, DISTRICT LOT 127, COMOX DISTRICT, PLAN 10193	1280 5th Street	005-203-961
STRATA LOT 1 DISTRICT LOT 155 COMOX DISTRICT STRATA PLAN VIS3598 TOGETHER WITH AN INTEREST IN THE COMMON PROPERTY IN PROPORTION TO THE UNIT ENTITLEMENT OF THE STRATA LOT AS SHOWN ON FORM 1	73 Timberlane Road	023-015-730
LOT 14, SECTION 68, COMOX DISTRICT, PLAN 12786	504 17th Street	004-851-684
LOT 4, SECTION 68, COMOX DISTRICT, PLAN 12786	1746 Fitzgerald Avenue	001-314-017
LOT 18, SECTION 41, COMOX DISTRICT, PLAN 10725	553 17th Street	005-306-477
STRATA LOT A, SECTION 79, COMOX DISTRICT, STRATA PLAN VIS3063 TOGETHER WITH AN INTEREST IN THE COMMON PROPERTY IN PROPORTION TO THE UNIT ENTITLEMENT OF THE STRATA LOT AS SHOWN ON FORM 1	156 Malcolm Place	018-599-893
LOT 5, SECTION 79, COMOX DISTRICT, PLAN 49948	2084 Embleton Crescent	015-747-069
STRATA LOT A, SECTION 79, COMOX DISTRICT, STRATA PLAN VIS3195 TOGETHER WITH AN INTEREST IN THE COMMON PROPERTY IN PROPORTION TO THE UNIT ENTITLEMENT OF THE STRATA LOT AS SHOWN ON FORM 1	125 Malcolm Place	018-729-941
LOT H, DISTRICT LOT 104, COMOX DISTRICT, PLAN 15283	1052 Stewart Avenue	002-989-778
LOT 13, SECTION 41, COMOX DISTRICT, PLAN 10725	1624 Grieve Avenue	005-344-051
STRATA LOT 1, DISTRICT LOT 155, COMOX DISTRICT, STRATA PLAN VIS2984 TOGETHER WITH AN INTEREST IN THE COMMON PROPERTY IN PROPORTION TO THE UNIT ENTITLEMENT OF THE STRATA LOT AS SHOWN ON FORM 1	141 Archery Crescent	018-538-606
LOT 14 SECTION 68 COMOX DISTRICT PLAN 5673	1767 England Avenue	005-975-921
STRATA LOT 1 DISTRICT LOT 155 COMOX DISTRICT STRATA PLAN VIS3682 TOGETHER WITH AN INTEREST IN THE COMMON PROPERTY IN PROPORTION TO THE UNIT ENTITLEMENT OF THE STRATA LOT AS SHOWN ON FORM 1	120 Archery Crescent	023-048-433
LOT 8, SECTION 41, COMOX DISTRICT, PLAN 9456	619 16th Street	005-307-350
LOT 16, SECTION 79, COMOX DISTRICT, PLAN VIP57414	112 Arden Road	018-447-333
STRATA LOT 2, DISTRICT LOT 155, COMOX DISTRICT, STRATA PLAN VIS3420 TOGETHER WITH AN INTEREST IN THE COMMON PROPERTY IN PROPORTION TO THE UNIT ENTITLEMENT OF THE STRATA LOT AS SHOWN ON FORM 1	259 Archery Crescent	018-949-029
LOT 17 SECTION 41 COMOX DISTRICT PLAN 10725	541 17th Street	005-306-469
LOT 5, DISTRICT LOT 127, COMOX DISTRICT, PLAN 12578	926 Urquhart Avenue	004-793-358
LOT 3, SECTION 68, COMOX DISTRICT, PLAN 12786	1732 Fitzgerald Avenue	000-008-435
LOT 4, SECTION 79, COMOX DISTRICT, PLAN 49948	2068 Embleton Crescent	015-747-051
LOT 15 SECTION 68 COMOX DISTRICT PLAN 5673	1751 England Avenue	000-881-210
LOT 1 SECTION 41 COMOX DISTRICT PLAN 9230	1420 McPhee Avenue	003-670-112
LOT 14, SECTION 41, COMOX DISTRICT, PLAN 10725	572 16th Street	005-344-107
STRATA LOT A DISTRICT LOT 155 COMOX DISTRICT STRATA PLAN VIS3648 TOGETHER WITH AN INTEREST IN THE COMMON PROPERTY IN PROPORTION TO THE UNIT ENTITLEMENT OF THE STRATA LOT AS SHOWN ON FORM 1	2425 1st Street	023-029-366

Legal Description	Address	PID
STRATA LOT 2, SECTION 79, COMOX DISTRICT, STRATA PLAN VIS2995, TOGETHER WITH AN INTEREST IN THE COMMON PROPERTY IN PROPORTION TO THE UNIT ENTITLEMENT OF THE STRATA LOTS AS SHOWN ON FORM 1	109 Malcolm Place	018-550-223
LOT D, DISTRICT LOT 127, COMOX DISTRICT, PLAN 10193	1274 5th Street	005-203-945
LOT I, DISTRICT LOT 104, COMOX DISTRICT, PLAN 15283	1036 Stewart Avenue	004-220-129
LOT 7, SECTION 41, COMOX DISTRICT, PLAN 9456	1575 Grieve Avenue	000-874-515
STRATA LOT B, SECTION 79, COMOX DISTRICT, STRATA PLAN VIS3402 TOGETHER WITH AN INTEREST IN THE COMMON PROPERTY IN PROPORTION TO THE UNIT ENTITLEMENT OF THE STRATA LOT AS SHOWN ON FORM 1	2312 1st Street	018-922-007
STRATA LOT B, DISTRICT LOT 155, COMOX DISTRICT, STRATA PLAN VIS2987 TOGETHER WITH AN INTEREST IN THE COMMON PROPERTY IN PROPORTION TO THE UNIT ENTITLEMENT OF THE STRATA LOT AS SHOWN ON FORM 1	247 Archery Crescent	018-544-240
STRATA LOT 1, DISTRICT LOT 155, COMOX DISTRICT, STRATA PLAN VIS3190 TOGETHER WITH AN INTEREST IN THE COMMON PROPERTY IN PROPORTION TO THE UNIT ENTITLEMENT OF THE STRATA LOT AS SHOWN ON FORM 1	155 Archery Crescent	018-720-862
STRATA LOT 1, SECTION 79, COMOX DISTRICT, STRATA PLAN VIS3029 TOGETHER WITH AN INTEREST IN THE COMMON PROPERTY IN PROPORTION TO THE UNIT ENTITLEMENT OF THE STRATA LOT AS SHOWN ON FORM 1	142 Malcolm Place	018-574-947
STRATA LOT A SECTION 68 COMOX DISTRICT STRATA PLAN EPS449 TOGETHER WITH AN INTEREST IN THE COMMON PROPERTY IN PROPORTION TO THE UNIT ENTITLEMENT OF THE STRATA LOT AS SHOWN ON FORM V	1743 England Avenue	028-630-599
STRATA LOT B, DISTRICT LOT 155, COMOX DISTRICT, STRATA PLAN VIS3209 TOGETHER WITH AN INTEREST IN THE COMMON PROPERTY IN PROPORTION TO THE UNIT ENTITLEMENT OF THE STRATA LOT AS SHOWN ON FORM 1	280 Archery Crescent	018-735-193
LOT 3, SECTION 79, COMOX DISTRICT, PLAN 49948	2052 Embleton Crescent	015-747-042
LOT 4, DISTRICT LOT 127, COMOX DISTRICT, PLAN 12578	896 Urquhart Avenue	004-793-340
LOT 2, SECTION 41, COMOX DISTRICT, PLAN 9230	772 14th Street	000-425-656
LOT A, DISTRICT LOT 127, COMOX DISTRICT, PLAN 17451	1249 9th Street	003-938-221
LOT 8, SECTION 79, COMOX DISTRICT, PLAN 49948	2115 Embleton Crescent	015-747-115
LOT 2, SECTION 68, COMOX DISTRICT, PLAN 12786	1718 Fitzgerald Avenue	004-848-934
LOT 7, DISTRICT LOT 127, COMOX DISTRICT, PLAN 12578	1115 10th Street	004-793-374
LOT 15, SECTION 41, COMOX DISTRICT, PLAN 10725	558 16th Street	005-344-158
STRATA LOT B, SECTION 79, COMOX DISTRICT, STRATA PLAN VIS3378 TOGETHER WITH AN INTEREST IN THE COMMON PROPERTY IN PROPORTION TO THE UNIT ENTITLEMENT OF THE STRATA LOT AS SHOWN ON FORM 1	2284 1st Street	018-881-556
STRATA LOT B, DISTRICT LOT 155, COMOX DISTRICT, STRATA PLAN VIS3108 TOGETHER WITH AN INTEREST IN THE COMMON PROPERTY IN PROPORTION TO THE UNIT ENTITLEMENT OF THE STRATA LOT AS SHOWN ON FORM 1	136 Archery Crescent	018-645-577
LOT 17, SECTION 68, COMOX DISTRICT, PLAN 5673	1735 England Avenue	005-975-956

Legal Description	Address	PID
STRATA LOT B, DISTRICT LOT 155, COMOX DISTRICT, STRATA PLAN VIS3436 TOGETHER WITH AN INTEREST IN THE COMMON PROPERTY IN PROPORTION TO THE UNIT ENTITLEMENT OF THE STRATA LOT AS SHOWN ON FORM 1	235 Archery Crescent	018-954-090
LOT 3, SECTION 41, COMOX DISTRICT, PLAN 9230	760 14th Street	001-086-090
LOT 2, SECTION 79, COMOX DISTRICT, PLAN 49948	2036 Embleton Crescent	015-747-026
STRATA LOT 1 DISTRICT LOT 104 COMOX DISTRICT STRATA PLAN VIS6785 TOGETHER WITH AN INTEREST IN THE COMMON PROPERTY IN PROPORTION TO THE UNIT ENTITLEMENT OF THE STRATA LOT AS SHOWN ON FORM V	B - 1020 Stewart Avenue	027-882-802
LOT C, SECTION 41, COMOX DISTRICT, PLAN 14425	1551 Grieve Avenue	004-409-370
LOT B SECTION 41 COMOX DISTRICT PLAN VIP67730	1687 Fitzgerald Avenue	024-248-207
STRATA LOT 1, DISTRICT LOT 155, COMOX DISTRICT, STRATA PLAN VIS2986 TOGETHER WITH AN INTEREST IN THE COMMON PROPERTY IN PROPORTION TO THE UNIT ENTITLEMENT OF THE STRATA LOT AS SHOWN ON FORM 1	268 Archery Crescent	018-543-154
LOT 9, SECTION 79, COMOX DISTRICT, PLAN 49948	2097 Embleton Crescent	015-747-123
STRATA LOT 2, SECTION 79, COMOX DISTRICT, STRATA PLAN VIS3030 TOGETHER WITH AN INTEREST IN THE COMMON PROPERTY IN PROPORTION TO THE UNIT ENTITLEMENT OF THE STRATA LOT AS SHOWN ON FORM 1	128 Malcolm Place	018-574-921
LOT 3, DISTRICT LOT 127, COMOX DISTRICT, PLAN 12578	882 Urquhart Avenue	000-407-747
STRATA LOT A SECTION 68 COMOX DISTRICT STRATA PLAN EPS6688 TOGETHER WITH AN INTEREST IN THE COMMON PROPERTY IN PROPORTION TO THE UNIT ENTITLEMENT OF THE STRATA LOT AS SHOWN ON FORM V	492 17th Street	031-075-193
STRATA LOT 1 DISTRICT LOT 127 COMOX DISTRICT STRATA PLAN VIS3663 TOGETHER WITH AN INTEREST IN THE COMMON PROPERTY IN PROPORTION TO THE UNIT ENTITLEMENT OF THE STRATA LOT AS SHOWN ON FORM 1	1285 5th Street	023-034-688
STRATA LOT A SECTION 79 COMOX DISTRICT STRATA PLAN VIS3585 TOGETHER WITH AN INTEREST IN THE COMMON PROPERTY IN PROPORTION TO THE UNIT ENTITLEMENT OF THE STRATA LOT AS SHOWN ON FORM 1	2256 1st Street	023-012-081
LOT 16, SECTION 41, COMOX DISTRICT, PLAN 10725	542 16th Street	005-344-182
LOT 8, DISTRICT LOT 127, COMOX DISTRICT, PLAN 12578	925 Stewart Avenue	004-793-382
LOT 18, SECTION 68, COMOX DISTRICT, PLAN 5673	1727 England Avenue	005-975-999
LOT 9 SECTION 41 COMOX DISTRICT PLAN 9456	1580 Grieve Avenue	000-412-449
STRATA LOT B, DISTRICT LOT 155, COMOX DISTRICT, STRATA PLAN VIS3163, TOGETHER WITH AN INTEREST IN THE COMMON PROPERTY IN PROPORTION TO THE UNIT ENTITLEMENT OF THE STRATA LOT AS SHOWN ON FORM 1	173 Archery Crescent	018-695-663
LOT 4, SECTION 41, COMOX DISTRICT, PLAN 9230	748 14th Street	000-929-590
LOT C, DISTRICT LOT 127, COMOX DISTRICT, PLAN 10193	1262 5th Street	005-203-929
LOT A SECTION 41 COMOX DISTRICT PLAN VIP67730	1659 Fitzgerald Avenue	024-248-193
STRATA LOT A, DISTRICT LOT 155, COMOX DISTRICT, STRATA PLAN VIS3109, TOGETHER WITH AN INTEREST IN THE COMMON PROPERTY IN PROPORTION TO THE UNIT ENTITLEMENT OF THE STRATA LOT AS SHOWN ON FORM 1	148 Archery Crescent	018-645-542
LOT 1, SECTION 79, COMOX DISTRICT, PLAN 49948	2020 Embleton Crescent	015-747-018
LOT 10, SECTION 79, COMOX DISTRICT, PLAN 49948	2079 Embleton Crescent	015-747-140

Legal Description	Address	PID
STRATA LOT 1, DISTRICT LOT 155, COMOX DISTRICT, STRATA PLAN VIS3225 TOGETHER WITH AN INTEREST IN THE COMMON PROPERTY IN PROPORTION TO THE UNIT ENTITLEMENT OF THE STRATA LOT AS SHOWN ON FORM 1	256 Archery Crescent	018-750-541
LOT 19, SECTION 68, COMOX DISTRICT, PLAN 5673		
LOT A, DISTRICT LOT 104, COMOX DISTRICT, PLAN 13590	1040 10th Street	004-598-831
LOT 10, SECTION 41, COMOX DISTRICT, PLAN 9456	581 16th Street	002-714-388
LOT 2, DISTRICT LOT 127, COMOX DISTRICT, PLAN 12578	870 Urquhart Avenue	004-793-331
LOT 5, SECTION 41, COMOX DISTRICT, PLAN 9230	736 14th Street	005-583-128
LOT 2, DISTRICT LOT 104, COMOX DISTRICT, PLAN 12602	1077 Piercy Avenue	004-790-871
STRATA LOT A, SECTION 79, COMOX DISTRICT, STRATA PLAN VIS3197, TOGETHER WITH AN INTEREST IN THE COMMON PROPERTY IN PROPORTION TO THE UNIT ENTITLEMENT OF THE STRATA LOT AS SHOWN ON FORM 1	112 Malcolm Place	018-745-199
LOT 9, DISTRICT LOT 127, COMOX DISTRICT, PLAN 12578	897 Stewart Avenue	000-271-624
LOT 2 DISTRICT LOT 127 COMOX DISTRICT PLAN VIP60668	1293 5th Street	023-019-204
LOT B, SECTION 41, COMOX DISTRICT, PLAN 14425	1545 Grieve Avenue	004-411-781
LOT 24, SECTION 41, COMOX DISTRICT, PLAN 7449	1635 Fitzgerald Avenue	005-760-984
LOT 20, DISTRICT LOT 127, COMOX DISTRICT, PLAN 12578	984 Stewart Avenue	002-000-342
LOT 7 SECTION 79 COMOX DISTRICT PLAN 48004	2000 Embleton Crescent	013-042-637
LOT C, SECTION 41, COMOX DISTRICT, PLAN 9063	785 14th Street	005-528-381
LOT 11 SECTION 79 COMOX DISTRICT PLAN 49948	2061 Embleton Crescent	015-747-166
STRATA LOT 1 DISTRICT LOT 155 COMOX DISTRICT STRATA PLAN VIS3945 TOGETHER WITH AN INTEREST IN THE COMMON PROPERTY IN PROPORTION TO THE UNIT ENTITLEMENT OF THE STRATA LOT AS SHOWN ON FORM 1	244 Archery Crescent	023-383-968
STRATA LOT B, DISTRICT LOT 155, COMOX DISTRICT, STRATA PLAN VIS2945 TOGETHER WITH AN INTEREST IN THE COMMON PROPERTY IN PROPORTION TO THE UNIT ENTITLEMENT OF THE STRATA LOT AS SHOWN ON FORM 1	160 Archery Crescent	018-529-518
LOT 11, SECTION 41, COMOX DISTRICT, PLAN 9456	571 16th Street	005-307-384
LOT 20, SECTION 41, COMOX DISTRICT, PLAN 7449	479 17th Street	005-760-887
LOT 6, SECTION 41, COMOX DISTRICT, PLAN 9230	724 14th Street	005-583-136
LOT B, DISTRICT LOT 104, COMOX DISTRICT, PLAN 13590	1026 10th Street	004-598-849
LOT 20, SECTION 68, COMOX DISTRICT, PLAN 5673	1719 England Avenue	005-976-103
LOT B, DISTRICT LOT 127, COMOX DISTRICT, PLAN 10193	1252 5th Street	005-203-911
STRATA LOT A SECTION 79 COMOX DISTRICT STRATA PLAN VIS3605 TOGETHER WITH AN INTEREST IN THE COMMON PROPERTY IN PROPORTION TO THE UNIT ENTITLEMENT OF THE STRATA LOT AS SHOWN ON FORM 1	2228 1st Street	023-015-446
LOT 10, DISTRICT LOT 127, COMOX DISTRICT, PLAN 12578	883 Stewart Avenue	000-956-287
LOT 25, SECTION 41, COMOX DISTRICT, PLAN 7449	1619 Fitzgerald Avenue	005-760-992
LOT 6, SECTION 79, COMOX DISTRICT, PLAN 48004	1980 Embleton Crescent	013-042-629
LOT 12, SECTION 79, COMOX DISTRICT, PLAN 49948	2043 Embleton Crescent	015-747-182
LOT 12, SECTION 41, COMOX DISTRICT, PLAN 9456	561 16th Street	002-428-610
LOT A, SECTION 41, COMOX DISTRICT, PLAN 14425	1535 Grieve Avenue	004-411-811
LOT 19, DISTRICT LOT 127, COMOX DISTRICT, PLAN 12578	926 Stewart Avenue	004-793-986
LOT 19 SECTION 41 COMOX DISTRICT PLAN 7449	1672 Fitzgerald Avenue	002-846-438

Legal Description	Address	PID
STRATA LOT A, DISTRICT LOT 155, COMOX DISTRICT, STRATA PLAN VIS3395 TOGETHER WITH AN INTEREST IN THE COMMON PROPERTY IN PROPORTION TO THE UNIT ENTITLEMENT OF THE STRATA LOT AS SHOWN ON FORM 1	232 Archery Crescent	018-913-024
LOT B, SECTION 41, COMOX DISTRICT, PLAN 9063	1350 McPhee Avenue	000-692-956
LOT C, DISTRICT LOT 104, COMOX DISTRICT, PLAN 13590	1014 10th Street	004-598-865
LOT 7, SECTION 41, COMOX DISTRICT, PLAN 9230	710 14th Street	001-850-857
LOT 13, SECTION 41, COMOX DISTRICT, PLAN 9456	551 16th Street	005-307-406
STRATA LOT 1, DISTRICT LOT 155, COMOX DISTRICT, STRATA PLAN VIS3061 TOGETHER WITH AN INTEREST IN THE COMMON PROPERTY IN PROPORTION TO THE UNIT ENTITLEMENT OF THE STRATA LOT AS SHOWN ON FORM 1	172 Archery Crescent	018-598-005
LOT 1, DISTRICT LOT 127, COMOX DISTRICT, PLAN 27453	1279 5th Street	002-105-012
STRATA LOT A, SECTION 79, COMOX DISTRICT, STRATA PLAN VIS3236 TOGETHER WITH AN INTEREST IN THE COMMON PROPERTY IN PROPORTION TO THE UNIT ENTITLEMENT OF THE STRATA LOT AS SHOWN ON FORM 1	2200 1st Street	018-758-088
LOT 5, SECTION 79, COMOX DISTRICT, PLAN 48004	1964 Embleton Crescent	013-042-602
LOT 13, SECTION 79, COMOX DISTRICT, PLAN 49948	2025 Embleton Crescent	015-747-191
LOT 11, DISTRICT LOT 127, COMOX DISTRICT, PLAN 12578	871 Stewart Avenue	004-793-412
AMENDED LOT 18 (DD 86215N) SECTION 41 COMOX DISTRICT PLAN 7449	1658 Fitzgerald Avenue	005-760-810
LOT 2, SECTION 41, COMOX DISTRICT, PLAN 9456	1515 Grieve Avenue	005-307-341
STRATA LOT B, DISTRICT LOT 155, COMOX DISTRICT, STRATA PLAN VIS3139 TOGETHER WITH AN INTEREST IN THE COMMON PROPERTY IN PROPORTION TO THE UNIT ENTITLEMENT OF THE STRATA LOT AS SHOWN ON FORM 1	220 Archery Crescent	018-670-652
LOT 8, SECTION 41, COMOX DISTRICT, PLAN 9230	692 14th Street	005-583-144
LOT 18, DISTRICT LOT 127, COMOX DISTRICT, PLAN 12578	896 Stewart Avenue	004-793-960
LOT D, DISTRICT LOT 104, COMOX DISTRICT, PLAN 13590	1011 Piercy Avenue	000-519-006
LOT A, DISTRICT LOT 127, COMOX DISTRICT, PLAN 10193	789 Urquhart Avenue	005-203-864
LOT 4, SECTION 79, COMOX DISTRICT, PLAN 48004	1948 Embleton Crescent	013-042-581
LOT A, SECTION 41, COMOX DISTRICT, PLAN 9063	1320 McPhee Avenue	005-528-372
LOT 26, SECTION 41, COMOX DISTRICT, PLAN 7449	515 16th Street	000-042-714
STRATA LOT B, SECTION 79, COMOX DISTRICT, STRATA PLAN VIS2397, TOGETHER WITH AN INTEREST IN THE COMMON PROPERTY IN PROPORTION TO THE UNIT ENTITLEMENT OF THE STRATA LOT AS SHOWN ON FORM 1	268 Mitchell Place	017-829-445
LOT 7, DISTRICT LOT 127, COMOX DISTRICT, PLAN 2489, EXCEPT PART IN PLAN 27453	1281 5th Street	006-600-930
LOT 14, SECTION 79, COMOX DISTRICT, PLAN 49948	2007 Embleton Crescent	015-747-204
STRATA LOT B, DISTRICT LOT 155, COMOX DISTRICT, STRATA PLAN VIS3128 TOGETHER WITH AN INTEREST IN THE COMMON PROPERTY IN PROPORTION TO THE UNIT ENTITLEMENT OF THE STRATA LOT AS SHOWN ON FORM 1	184 Archery Crescent	018-663-192
LOT 12, DISTRICT LOT 127, COMOX DISTRICT, PLAN 12578	859 Stewart Avenue	004-793-421
LOT 9, SECTION 41, COMOX DISTRICT, PLAN 9230	680 14th Street	000-120-006
LOT 14, SECTION 41, COMOX DISTRICT, PLAN 9456	1560 Grieve Avenue	005-307-422
LOT 3, SECTION 79, COMOX DISTRICT, PLAN 48004	1932 Embleton Crescent	013-042-572

Legal Description	Address	PID
STRATA LOT A, DISTRICT LOT 155, COMOX DISTRICT, STRATA PLAN VIS3118, TOGETHER WITH AN INTEREST IN THE COMMON PROPERTY IN PROPORTION TO THE UNIT ENTITLEMENT OF THE STRATA LOT AS SHOWN ON FORM 1	208 Archery Crescent	018-652-930
LOT C, DISTRICT LOT 127, COMOX DISTRICT, PLAN 9652	780 Urquhart Avenue	004-627-547
LOT 17, DISTRICT LOT 127, COMOX DISTRICT, PLAN 12578	882 Stewart Avenue	004-793-935
LOT 1, SECTION 41, COMOX DISTRICT, PLAN 9456	1491 Grieve Avenue	000-592-218
LOT 27, SECTION 41, COMOX DISTRICT, PLAN 7449	1575 Fitzgerald Avenue	005-761-018
LOT 7, BLOCK 15, SECTION 69, COMOX DISTRICT, PLAN 480B	792 12th Street	000-697-052
LOT 8, SECTION 79, COMOX DISTRICT, PLAN 48004	1989 Embleton Crescent	013-042-645
AMENDED LOT 16 (DD 86201N), SECTION 41, COMOX DISTRICT, PLAN 7449	1642 Fitzgerald Avenue	005-760-798
LOT 10, SECTION 41, COMOX DISTRICT, PLAN 9230	668 14th Street	005-583-187
STRATA LOT A, SECTION 79, COMOX DISTRICT, STRATA PLAN VIS2390, TOGETHER WITH AN INTEREST IN THE COMMON PROPERTY IN PROPORTION TO THE UNIT ENTITLEMENT OF THE STRATA LOT AS SHOWN ON FORM 1	252 Mitchell Place	017-828-791
LOT 13, DISTRICT LOT 127, COMOX DISTRICT, PLAN 12578	835 Stewart Avenue	004-793-439
LOT 2 SECTION 79 COMOX DISTRICT PLAN 48004	1916 Embleton Crescent	013-042-556
LOT A DISTRICT LOT 127 COMOX DISTRICT PLAN VIP79796	1241 5th Street	026-466-813
LOT 15, SECTION 41, COMOX DISTRICT, PLAN 9456	1540 Grieve Avenue	005-307-457
LOT 28, SECTION 41, COMOX DISTRICT, PLAN 7449	1565 Fitzgerald Avenue	000-124-362
LOT 6, BLOCK 15, SECTION 69, COMOX DISTRICT, PLAN 480B	784 12th Street	000-697-010
STRATA LOT A, DISTRICT LOT 127, COMOX DISTRICT, STRATA PLAN VIS3310 TOGETHER WITH AN INTEREST IN THE COMMON PROPERTY IN PROPORTION TO THE UNIT ENTITLEMENT OF THE STRATA LOT AS SHOWN ON FORM 1	770 Urquhart Avenue	018-822-240
LOT 16, DISTRICT LOT 127, COMOX DISTRICT, PLAN 12578	870 Stewart Avenue	004-793-455
LOT B, SECTION 41, COMOX DISTRICT, PLAN 14071	1375 Lewis Avenue	004-474-601
LOT 11, SECTION 41, COMOX DISTRICT, PLAN 9230	656 14th Street	004-260-481
LOT 9, SECTION 79, COMOX DISTRICT, PLAN 48004	1977 Embleton Crescent	013-042-653
LOT 15 SECTION 41 COMOX DISTRICT PLAN 7449	1614 Fitzgerald Avenue	002-428-695
STRATA LOT A, SECTION 79, COMOX DISTRICT, STRATA PLAN VIS2389, TOGETHER WITH AN INTEREST IN THE COMMON PROPERTY IN PROPORTION TO THE UNIT ENTITLEMENT OF THE STRATA LOT AS SHOWN ON FORM 1	238 Mitchell Place	017-828-724
LOT 1, SECTION 79, COMOX DISTRICT, PLAN 48004	1900 Embleton Crescent	013-042-548
STRATA LOT B DISTRICT LOT 155 COMOX DISTRICT STRATA PLAN VIS4212 TOGETHER WITH AN INTEREST IN THE COMMON PROPERTY IN PROPORTION TO THE UNIT ENTITLEMENT OF THE STRATA LOT AS SHOWN ON FORM 1	196 Archery Crescent	023-670-941
AMENDED LOT 16 (DD 82836-N), SECTION 41, COMOX DISTRICT, PLAN 9456	1520 Grieve Avenue	005-307-503
LOT 5, BLOCK 15, SECTION 69, COMOX DISTRICT, PLAN 480B	762 12th Street	009-006-508
LOT 12, SECTION 41, COMOX DISTRICT, PLAN 9230	644 14th Street	005-583-195

Legal Description	Address	PID
STRATA LOT 1, SECTION 41, COMOX DISTRICT, STRATA PLAN VIS3360 TOGETHER WITH AN INTEREST IN THE COMMON PROPERTY IN PROPORTION TO THE UNIT ENTITLEMENT OF THE STRATA LOT AS SHOWN ON FORM 1	1555 Fitzgerald Avenue	018-897-126
STRATA LOT A DISTRICT LOT 127 COMOX DISTRICT STRATA PLAN VIS6053 TOGETHER WITH AN INTEREST IN THE COMMON PROPERTY IN PROPORTION TO THE UNIT ENTITLEMENT OF THE STRATA LOT AS SHOWN ON FORM V	1292 Martin Place	026-757-486
LOT 10, SECTION 79, COMOX DISTRICT, PLAN 48004	1965 Embleton Crescent	013-042-661
LOT 3, DISTRICT LOT 127, COMOX DISTRICT, PLAN 14948	799 Stewart Avenue	004-329-066
STRATA LOT B, SECTION 79, COMOX DISTRICT, STRATA PLAN VIS2367 TOGETHER WITH AN INTEREST IN THE COMMON PROPERTY IN PROPORTION TO THE UNIT ENTITLEMENT OF THE STRATA LOT AS SHOWN ON FORM 1	222 Mitchell Place	017-811-422
LOT B DISTRICT LOT 127 COMOX DISTRICT PLAN VIP79796	1205 5th Street	026-466-821
LOT 15, DISTRICT LOT 127, COMOX DISTRICT, PLAN 12578	858 Stewart Avenue	000-138-398
LOT A SECTION 41 COMOX DISTRICT PLAN 14071	1321 Lewis Avenue	000-003-816
LOT 4 BLOCK 15 SECTION 69 COMOX DISTRICT PLAN 480-B	754 12th Street	000-170-704
LOT B, SECTION 41, COMOX DISTRICT, PLAN VIP55552	691 14th Street	018-028-799
LOT A, DISTRICT LOT 127, COMOX DISTRICT. PLAN VIP58010	1180 5th Street	018-577-695
AMENDED LOT 18 (DD 82834N), SECTION 41, COMOX DISTRICT, PLAN 9456	560 15th Street	003-409-457
STRATA LOT B DISTRICT LOT 127 COMOX DISTRICT STRATA PLAN VIS6159 TOGETHER WITH AN INTEREST IN THE COMMON PROPERTY IN PROPORTION TO THE UNIT ENTITLEMENT OF THE STRATA LOT AS SHOWN ON FORM V	1284 Martin Place	026-892-294
LOT 13, SECTION 41, COMOX DISTRICT, PLAN 9230	632 14th Street	000-128-368
STRATA LOT 2, SECTION 41, COMOX DISTRICT, STRATA PLAN VIS3359 TOGETHER WITH AN INTEREST IN THE COMMON PROPERTY IN PROPORTION TO THE UNIT ENTITLEMENT OF THE STRATA LOT AS SHOWN ON FORM 1	1545 Fitzgerald Avenue	018-896-871
LOT 22, SECTION 79, COMOX DISTRICT, PLAN 29442	1890 Embleton Crescent	001-398-369
LOT E, DISTRICT LOT 127, COMOX DISTRICT, PLAN VIP54890	1295 Martin Place	017-895-685
LOT 11, SECTION 79, COMOX DISTRICT, PLAN 48004	1953 Embleton Crescent	013-042-670
LOT 2, SECTION 79, COMOX DISTRICT, PLAN VIP53584	210 Mitchell Place	017-624-550
LOT 3, BLOCK 15, SECTION 69, COMOX DISTRICT, PLAN 480-B	736 12th Street	001-613-111
LOT 2, DISTRICT LOT 127, COMOX DISTRICT, PLAN 14948 EXCEPT PART IN PLAN VIP62765	787 Stewart Avenue	004-329-473
LOT 19, SECTION 41, COMOX DISTRICT, PLAN 9456	550 15th Street	000-179-353
LOT 1, SECTION 79, COMOX DISTRICT, PLAN VIP53584	198 Mitchell Place	017-624-541
LOT 14, SECTION 41, COMOX DISTRICT, PLAN 9230	618 14th Street	005-583-209
STRATA LOT B, SECTION 79, COMOX DISTRICT, STRATA PLAN VIS2387, TOGETHER WITH AN INTEREST IN THE COMMON PROPERTY IN PROPORTION TO THE UNIT ENTITLEMENT OF THE STRATA LOT AS SHOWN ON FORM 1	269 Mitchell Place	017-829-038
LOT 14, DISTRICT LOT 127, COMOX DISTRICT, PLAN 12578	820 Stewart Avenue	004-793-447
LOT 31, SECTION 41, COMOX DISTRICT, PLAN 7449	1535 Fitzgerald Avenue	005-761-069

Legal Description	Address	PID
LOT 7, BLOCK 14, SECTION 69, COMOX DISTRICT, PLAN 480B	797 12th Street	009-055-461
LOT 21, SECTION 79, COMOX DISTRICT, PLAN 29442	1860 Embleton Crescent	001-398-351
LOT 22, SECTION 41, COMOX DISTRICT, PLAN 9456	1460 Grieve Avenue	000-580-082
LOT 12, SECTION 79, COMOX DISTRICT, PLAN 48004	1941 Embleton Crescent	013-042-688
LOT 2, BLOCK 15, SECTION 69, COMOX DISTRICT, PLAN 480B	714 12th Street	009-006-460
LOT 8, SECTION 79, COMOX DISTRICT, PLAN VIP52271	186 Mitchell Place	017-312-043
STRATA LOT B DISTRICT LOT 127 COMOX DISTRICT STRATA PLAN VIS4343 TOGETHER WITH AN INTEREST IN THE COMMON PROPERTY IN PROPORTION TO THE UNIT ENTITLEMENT OF THE STRATA LOT AS SHOWN ON FORM 1	1276 Martin Place	023-829-532
LOT 9, SECTION 79, COMOX DISTRICT, PLAN 31159	215 Rod & Gun Road	001-179-811
STRATA LOT A DISTRICT LOT 127 COMOX DISTRICT PLAN VIS4033 TOGETHER WITH AN INTEREST IN THE COMMON PROPERTY IN PROPORTION TO THE UNIT ENTITLEMENT OF THE STRATA LOT AS SHOWN ON FORM 1	781 Stewart Avenue	023-481-617
STRATA LOT A DISTRICT LOT 127 COMOX DISTRICT STRATA PLAN VIS3634 TOGETHER WITH AN INTEREST IN THE COMMON PROPERTY IN PROPORTION TO THE UNIT ENTITLEMENT OF THE STRATA LOT AS SHOWN ON FORM 1	1160 5th Street	023-024-534
STRATA LOT B, SECTION 79, COMOX DISTRICT, STRATA PLAN VIS2370 TOGETHER WITH AN INTEREST IN THE COMMON PROPERTY IN PROPORTION TO THE UNIT ENTITLEMENT OF THE STRATA LOT AS SHOWN ON FORM 1	253 Mitchell Place	017-810-779
STRATA LOT A, SECTION 41, COMOX DISTRICT, STRATA PLAN VIS2946 TOGETHER WITH AN INTEREST IN THE COMMON PROPERTY IN PROPORTION TO THE UNIT ENTITLEMENT OF THE STRATA LOT AS SHOWN ON FORM 1	1324 Lewis Avenue	018-496-334
LOT 6, BLOCK 14, SECTION 69, COMOX DISTRICT, PLAN 480B	785 12th Street	008-598-622
LOT 15, SECTION 41, COMOX DISTRICT, PLAN 9230	1425 Grieve Avenue	005-583-241
LOT 11 SECTION 41 COMOX DISTRICT PLAN 7449	1560 Fitzgerald Avenue	005-760-631
LOT 32, SECTION 41, COMOX DISTRICT, PLAN 7449	1525 Fitzgerald Avenue	000-303-453
LOT 20, SECTION 79, COMOX DISTRICT, PLAN 29442	1830 Embleton Crescent	001-398-342
LOT 1, BLOCK 15, SECTION 69, COMOX DISTRICT, PLAN 480B	708 12th Street	000-032-506
LOT 21, SECTION 41, COMOX DISTRICT, PLAN 9456	529 15th Street	005-307-562
LOT 4, OF DISTRICT LOT 127, COMOX DISTRICT, PLAN 14948	798 Stewart Avenue	001-159-470
STRATA LOT A DISTRICT LOT 127 COMOX DISTRICT STRATA PLAN VIS3677 TOGETHER WITH AN INTEREST IN THE COMMON PROPERTY IN PROPORTION TO THE UNIT ENTITLEMENT OF THE STRATA LOT AS SHOWN ON FORM 1	1287 Martin Place	023-034-831
LOT 5, DISTRICT LOT 127, COMOX DISTRICT, PLAN 2489	1185 5th Street	006-600-735
STRATA LOT A, SECTION 79, COMOX DISTRICT, STRATA PLAN VIS2299, TOGETHER WITH AN INTEREST IN THE COMMON PROPERTY IN PROPORTION TO THE UNIT ENTITLEMENT OF THE STRATA LOT AS SHOWN ON FORM 1	239 Mitchell Place	017-729-998
LOT 5, BLOCK 14, SECTION 69, COMOX DISTRICT, PLAN 480-B	769 12th Street	000-490-393
LOT 8, SECTION 79, COMOX DISTRICT, PLAN 31159	207 Rod & Gun Road	001-179-802
LOT 10, SECTION 41, COMOX DISTRICT, PLAN 9075	675 14th Street	000-090-123
LOT 10, SECTION 41, COMOX DISTRICT, PLAN 7449	1550 Fitzgerald Avenue	005-760-615

Legal Description	Address	PID
LOT 7, SECTION 79, COMOX DISTRICT, PLAN VIP52271	168 Mitchell Place	017-312-035
LOT 33, SECTION 41, COMOX DISTRICT, PLAN 7449	1515 Fitzgerald Avenue	005-761-093
LOT 20, SECTION 41, COMOX DISTRICT, PLAN 9456	525 15th Street	005-307-562
LOT 19, SECTION 79, COMOX DISTRICT, PLAN 29442	1792 Embleton Crescent	001-398-334
STRATA LOT A, DISTRICT LOT 127, COMOX DISTRICT, STRATA PLAN VIS3450, TOGETHER WITH AN INTEREST IN THE COMMON PROPERTY IN PROPORTION TO THE UNIT ENTITLEMENT OF THE STRATA LOT AS SHOWN ON FORM 1	1268 Martin Place	018-974-139
LOT 9, SECTION 79, COMOX DISTRICT, PLAN VIP52271	143 Mitchell Place	017-312-051
LOT A DISTRICT LOT 127 COMOX DISTRICT PLAN VIP62765	775 Stewart Avenue	023-329-441
LOT 8, BLOCK 14, SECTION 69, COMOX DISTRICT, PLAN 480B	790 11th Street	009-006-401
STRATA LOT B, SECTION 79, COMOX DISTRICT, STRATA PLAN VIS2298, TOGETHER WITH AN INTEREST IN THE COMMON PROPERTY IN PORPORTION TO THE UNIT ENTITLEMENT OF THE STRATA LOT AS SHOWN ON FORM 1	223 Mitchell Place	017-724-929
STRATA LOT 1 DISTRICT LOT 118 COMOX DISTRICT STRATA PLAN VIS3923 TOGETHER WITH AN INTEREST IN THE COMMON PROPERTY IN PROPORTION TO THE UNIT ENTITLEMENT OF THE STRATA LOT AS SHOWN ON FORM 1	93 Keeneland Avenue	023-350-385
LOT 4, BLOCK 14, SECTION 69, COMOX DISTRICT, PLAN 480B	753 12th Street	009-055-436
STRATA LOT A, SECTION 79, COMOX DISTRICT, STRATA PLAN VIS2190, TOGETHER WITH AN INTEREST IN THE COMMON PROPERTY IN PROPORTION TO THE UNIT ENTITLEMENT OF THE STRATA LOT AS SHOWN ON FORM 1	2068 1st Street	017-518-075
LOT 9, SECTION 41, COMOX DISTRICT, PLAN 7449	1540 Fitzgerald Avenue	002-630-834
AMENDED LOT 8 (DD 54833N), DISTRICT LOT 127, COMOX DISTRICT, PLAN 5764	1130 5th Street	005-026-687
LOT 5, DISTRICT LOT 127, COMOX DISTRICT, PLAN 14948	786 Stewart Avenue	004-311-604
LOT 9, SECTION 41, COMOX DISTRICT, PLAN 9075	657 14th Street	005-530-644
LOT 16, SECTION 41, COMOX DISTRICT, PLAN 9230	1410 Grieve Avenue	005-057-451
LOT 18, SECTION 79, COMOX DISTRICT, PLAN 29442	1764 Embleton Crescent	001-398-326
LOT 8, BLOCK 10, SECTION 69, COMOX DISTRICT, PLAN 480B	692 12th Street	009-054-430
LOT 7, SECTION 79, COMOX DISTRICT, PLAN 31159	195 Rod & Gun Road	001-179-799
LOT 9, SECTION 79, COMOX DISTRICT, PLAN 29442	1857 Embleton Crescent	001-398-253
STRATA LOT B, DISTRICT LOT 127, COMOX DISTRICT, STRATA PLAN VIS3208 TOGETHER WITH AN INTEREST IN THE COMMON PROPERTY IN PROPORTION TO THE UNIT ENTITLEMENT OF THE STRATA LOT AS SHOWN ON FORM 1	1279 Martin Place	018-735-959
LOT 9, BLOCK 14, SECTION 69, COMOX DISTRICT, PLAN 480B	784 11th Street	009-006-427
LOT 3, BLOCK 14, SECTION 69, COMOX DISTRICT, PLAN 480B	737 12th Street	009-055-401
STRATA LOT B, SECTION 79, COMOX DISTRICT, STRATA PLAN VIS2215 TOGETHER WITH AN INTEREST IN THE COMMON PROPERTY IN PROPORTION TO THE UNIT ENTITLEMENT OF THE STRATA LOT AS SHOWN ON FORM 1	2052 1st Street	017-556-201
LOT 10, SECTION 79, COMOX DISTRICT, PLAN VIP52271	133 Mitchell Place	017-312-060
LOT F, SECTION 41, COMOX DISTRICT, PLAN 9490	617 14th Street	005-318-092
LOT 8, SECTION 41, COMOX DISTRICT, PLAN 7449	1530 Fitzgerald Avenue	005-770-866
LOT 17, SECTION 41, COMOX DISTRICT, PLAN 9230	574 14th Street	000-179-337
LOT 34, SECTION 41, COMOX DISTRICT, PLAN 7449	515 15th Street	005-761-107

Legal Description	Address	PID
LOT 7, BLOCK 10, SECTION 69, COMOX DISTRICT, PLAN 480B	684 12th Street	002-816-423
LOT 6, SECTION 79, COMOX DISTRICT, PLAN VIP52271	156 Mitchell Place	017-312-027
LOT 8 SECTION 41 COMOX DISTRICT PLAN 9075	641 14th Street	005-530-610
LOT 17, SECTION 79, COMOX DISTRICT, PLAN 29442	1736 Embleton Crescent	001-398-318
LOT 10, BLOCK 14, SECTION 69, COMOX DISTRICT, PLAN 480B	760 11th Street	000-043-397
LOT 1, BLOCK 14, PLAN VIP480B, SECTION 69, COMOX LAND DISTRICT	721 12th Street	003-887-898
LOT 8, DISTRICT LOT 127, COMOX DISTRICT, PLAN 26238 EXCEPT PART IN PLAN VIP64289	495 Woods Avenue	002-734-001
STRATA LOT B, SECTION 79, COMOX DISTRICT, STRATA PLAN VIS2237, TOGETHER WITH AN INTEREST IN THE COMMON PROPERTY IN PROPORTION TO THE UNIT ENTITLEMENT OF THE STRATA LOT AS SHOWN ON FORM 1	2038 1st Street	017-623-481
LOT 7, DISTRICT LOT 127, COMOX DISTRICT, PLAN 26238 STRATA LOT 2 DISTRICT LOT 118 COMOX DISTRICT STRATA PLAN VIS3973 TOGETHER WITH AN INTEREST IN THE COMMON PROPERTY IN PROPORTION TO THE UNIT ENTITLEMENT OF THE STRATA LOT AS SHOWN ON FORM 1	487 Woods Avenue	002-733-951
LOT 8, SECTION 79, COMOX DISTRICT, PLAN 29442 AMENDED LOT 7 (DD 54832N) DISTRICT LOT 127, COMOX DISTRICT, PLAN 5764	96A Keeneland Avenue	023-416-505
LOT 6, SECTION 79, COMOX DISTRICT, PLAN 31159	210 Rod & Gun Road	001-398-245
LOT 6, DISTRICT LOT 127, COMOX DISTRICT, PLAN 26238	1120 5th Street	005-934-010
LOT 7, SECTION 41, COMOX DISTRICT, PLAN 7449	189 Rod & Gun Road	001-179-781
LOT 11, SECTION 79, COMOX DISTRICT, PLAN VIP52271	483 Woods Avenue	001-992-678
LOT I, DISTRICT LOT 127, COMOX DISTRICT, PLAN VIP54890	1520 Fitzgerald Avenue	002-307-774
LOT 5, DISTRICT LOT 127, COMOX DISTRICT, PLAN 26238	123 Mitchell Place	017-312-078
LOT 18, SECTION 41, COMOX DISTRICT, PLAN 9230	460 Willemar Avenue	017-895-740
LOT 6, BLOCK 10, SECTION 69, COMOX DISTRICT, PLAN 480B	475 Woods Avenue	002-733-871
LOT 6, DISTRICT LOT 127, COMOX DISTRICT, PLAN 14948	560 14th Street	005-583-292
LOT 4 DISTRICT LOT 127 COMOX DISTRICT PLAN 26238	668 12th Street	009-054-405
LOT E, SECTION 41, COMOX DISTRICT, PLAN 9490	774 Stewart Avenue	004-328-418
LOT 35, SECTION 41, COMOX DISTRICT, PLAN 7449	471 Woods Avenue	002-733-838
LOT 3, DISTRICT LOT 127, COMOX DISTRICT, PLAN 26238	1351 Grieve Avenue	005-318-084
LOT 1, BLOCK 14, SECTION 69, COMOX DISTRICT, PLAN 480B	1465 Fitzgerald Avenue	005-761-115
LOT 16, SECTION 79, COMOX DISTRICT, PLAN 29442	469 Woods Avenue	002-732-505
LOT 5, SECTION 79, COMOX DISTRICT, PLAN VIP52271 STRATA LOT A, SECTION 79, COMOX DISTRICT, STRATA PLAN VIS2272, TOGETHER WITH AN INTEREST IN THE COMMON PROPERTY IN PROPORTION TO THE UNIT ENTITLEMENT OF THE STRATA LOT AS SHOWN ON FORM 1	705 12th Street	003-887-898
LOT 10, SECTION 79, COMOX DISTRICT, PLAN 29442	1692 Embleton Crescent	001-398-300
LOT C, SECTION 69, COMOX DISTRICT, PLAN 8033	146 Mitchell Place	017-312-019
LOT 6, SECTION 41, COMOX DISTRICT, PLAN 7449 STRATA LOT B, SECTION 69, COMOX DISTRICT, STRATA PLAN NO. 1609, TOGETHER WITH AN INTEREST IN THE COMMON PROPERTY IN PROPORTION TO THE UNIT ENTITLEMENT OF THE STRATA LOT AS SHOWN ON FORM 1	2022 1st Street	017-695-490
	1787 Embleton Crescent	001-398-261
	754 11th Street	005-632-617
	1510 Fitzgerald Avenue	005-770-831
	656 12th Street	009-271-724

Legal Description	Address	PID
STRATA LOT A DISTRICT LOT 127 COMOX DISTRICT STRATA PLAN VIS4275 TOGETHER WITH AN INTEREST IN THE COMMON PROPERTY IN PROPORTION TO THE UNIT ENTITLEMENT OF THE STRATA LOT AS SHOWN ON FORM 1	1271 Martin Place	023-739-720
LOT 7, SECTION 79, COMOX DISTRICT, PLAN 29442	200 Rod & Gun Road	000-953-857
LOT 12, SECTION 79, COMOX DISTRICT, PLAN VIP52271	113 Mitchell Place	017-312-086
LOT 5, SECTION 79, COMOX DISTRICT, PLAN 31159	171 Rod & Gun Road	001-179-772
LOT 36, SECTION 41, COMOX DISTRICT, PLAN 7449	1445 Fitzgerald Avenue	005-761-123
STRATA LOT 2, DISTRICT LOT 127, COMOX DISTRICT, STRATA PLAN VIS3302, TOGETHER WITH AN INTEREST IN THE COMMON PROPERTY IN PROPORTION TO THE UNIT ENTITLEMENT OF THE STRATA LOT AS SHOWN ON FORM 1	1110A 5th Street	018-818-706
LOT 15, SECTION 79, COMOX DISTRICT, PLAN 29442	1660 Embleton Crescent	001-398-296
LOT D, SECTION 41, COMOX DISTRICT, PLAN 9490	1321 Grieve Avenue	005-318-076
LOT 11 SECTION 79 COMOX DISTRICT PLAN 29442	1753 Embleton Crescent	001-398-270
LOT 4, SECTION 79, COMOX DISTRICT, PLAN VIP52271	136 Mitchell Place	017-312-001
STRATA LOT 2, SECTION 69, COMOX DISTRICT, STRATA PLAN NO. 1610, TOGETHER WITH AN INTEREST IN THE COMMON PROPERTY IN PROPORTION TO THE UNIT ENTITLEMENT OF THE STRATA LOT AS SHOWN ON FORM 1	644 12th Street	009-273-654
LOT 2, DISTRICT LOT 127, COMOX DISTRICT, PLAN 26238	463 Woods Avenue	002-732-319
LOT B SECTION 69 COMOX DISTRICT PLAN 8033	714 11th Street	005-632-595
LOT 5, SECTION 41, COMOX DISTRICT, PLAN 7449	1490 Fitzgerald Avenue	001-588-621
STRATA LOT 2 DISTRICT LOT 118 COMOX DISTRICT STRATA PLAN VIS3896 TOGETHER WITH AN INTEREST IN THE COMMON PROPERTY IN PROPORTION TO THE UNIT ENTITLEMENT OF THE STRATA LOT AS SHOWN ON FORM 1	2115 Arlington Place	023-316-969
STRATA LOT 1, DISTRICT LOT 118, COMOX DISTRICT, STRATA PLAN VIS2373 TOGETHER WITH AN INTEREST IN THE COMMON PROPERTY IN PROPORTION TO THE UNIT ENTITLEMENT OF THE STRATA LOT AS SHOWN ON FORM 1.	2079A 1st Street	017-812-569
LOT 1, DISTRICT LOT 127, COMOX DISTRICT, PLAN VIP52983	754 Stewart Avenue	017-476-674
LOT 37, SECTION 41, COMOX DISTRICT, PLAN 7449	1425 Fitzgerald Avenue	005-761-123
LOT 13, SECTION 79, COMOX DISTRICT, PLAN VIP52271	103 Mitchell Place	017-312-094
LOT A DISTRICT LOT 127 COMOX DISTRICT PLAN 19467 EXCEPT PARCEL A (DD 397643I)	450 Willemar Avenue	003-726-223
LOT 6, SECTION 79, COMOX DISTRICT, PLAN 29442	194 Rod & Gun Road	001-398-237
LOT 4, SECTION 79, COMOX DISTRICT, PLAN 31159	153 Rod & Gun Road	001-179-764
LOT A, SECTION 41, COMOX DISTRICT, PLAN 9490	575 14th Street	000-007-927
LOT 12, SECTION 79, COMOX DISTRICT, PLAN 29442	1709 Embleton Crescent	001-398-288
LOT 3, BLOCK 10, SECTION 69, COMOX DISTRICT, PLAN 480-B	632 12th Street	006-658-334
STRATA LOT A, SECTION 69, COMOX DISTRICT, STRATA PLAN VIS3465, TOGETHER WITH AN INTEREST IN THE COMMON PROPERTY IN PROPORTION TO THE UNIT ENTITLEMENT OF THE STRATA LOT AS SHOWN ON FORM 1	1188 Lewis Avenue	019-019-653
LOT 14, SECTION 79, COMOX DISTRICT, PLAN 29442	1628 Embleton Crescent	000-048-844
LOT 4, SECTION 41, COMOX DISTRICT, PLAN 7449	1480 Fitzgerald Avenue	005-770-807
LOT 3, SECTION 79, COMOX DISTRICT, PLAN VIP52271	126 Mitchell Place	017-311-993
LOT A, SECTION 69, COMOX DISTRICT, PLAN 8033	710 11th Street	005-632-579

Legal Description	Address	PID
STRATA LOT B, DISTRICT LOT 118, COMOX DISTRICT, STRATA PLAN VIS2308, TOGETHER WITH AN INTEREST IN THE COMMON PROPERTY IN PROPORTION TO THE UNIT ENTITLEMENT OF THE STRATA LOT AS SHOWN ON FORM 1	2077 1st Street	017-754-992
LOT 1 DISTRICT LOT 127 COMOX DISTRICT PLAN 26238	457 Woods Avenue	002-734-460
PARCEL A (DD 376239I) OF LOT 3 DISTRICT LOT 127 COMOX DISTRICT PLAN 5764	744 Stewart Avenue	005-933-765
LOT 13, SECTION 79, COMOX DISTRICT, PLAN 29442	622 12th Street	005-466-091
LOT 3, SECTION 41, COMOX DISTRICT, PLAN 7449	1675 Embleton Crescent	000-060-704
LOT 5, SECTION 79, COMOX DISTRICT, PLAN 29442	1460 Fitzgerald Avenue	005-770-785
LOT C DISTRICT LOT 127 COMOX DISTRICT PLAN 12774 EXCEPT PARCEL "A" (DD 400486I) THEREOF	182 Rod & Gun Road	001-398-229
LOT B, SECTION 41, COMOX DISTRICT, PLAN 9490	440 Willemar Avenue	000-079-570
AMENDED LOT 6 (DD 44918N), BLOCK 11, SECTION 69, COMOX DISTRICT, PLAN 480B	1350 Grieve Avenue	005-318-041
LOT 2, SECTION 79, COMOX DISTRICT, PLAN VIP52271	667 12th Street	009-054-685
LOT C, DISTRICT LOT 118, COMOX DISTRICT, PLAN VIP53012	116 Mitchell Place	017-311-985
LOT 1, BLOCK 10, SECTION 69, COMOX DISTRICT, PLAN 480-B	2075 1st Street	017-482-372
LOT 13, SECTION 79, COMOX DISTRICT, PLAN 37319	1255 Grieve Avenue	005-466-091
LOT 14, SECTION 79, COMOX DISTRICT, PLAN 37319	1600 Embleton Crescent	001-046-331
LOT 3, SECTION 79, COMOX DISTRICT, PLAN 31159	1571 Embleton Crescent	001-046-349
STRATA LOT 1 DISTRICT LOT 127 COMOX DISTRICT STRATA PLAN EPS489 TOGETHER WITH AN INTEREST IN THE COMMON PROPERTY IN PROPORTION TO THE UNIT ENTITLEMENT OF THE STRATA LOT AS SHOWN ON FORM V	139 Rod & Gun Road	001-179-756
LOT 2 SECTION 41 COMOX DISTRICT PLAN 7449	1079 8th Street	028-677-234
PARCEL A (DD 397643I) OF LOT A, DISTRICT LOT 127, COMOX DISTRICT, PLAN 19467	1440 Fitzgerald Avenue	000-874-442
LOT 12, SECTION 79, COMOX DISTRICT, PLAN 37319	451 Woods Avenue	003-726-185
LOT 9, BLOCK 11, SECTION 69, COMOX DISTRICT, PLAN 480B	1590 Embleton Crescent	000-496-847
LOT 2, DISTRICT LOT 127, COMOX DISTRICT, PLAN 10089	692 11th Street	009-054-723
LOT 5, BLOCK 11, SECTION 69, COMOX DISTRICT, PLAN 480B	734 Stewart Avenue	005-452-961
LOT A, DISTRICT LOT 127, COMOX DISTRICT, PLAN 19097	655 12th Street	009-054-553
LOT 1, SECTION 41, COMOX DISTRICT, PLAN 9075	1145 5th Street	003-699-803
LOT 17 DISTRICT LOT 118 COMOX DISTRICT PLAN 28475	1385 Fitzgerald Avenue	005-530-466
LOT 4, SECTION 79, COMOX DISTRICT, PLAN 29442	97 Mitchell Road	001-894-943
STRATA LOT A, SECTION 79, COMOX DISTRICT, STRATA PLAN VIS2106, TOGETHER WITH AN INTEREST IN THE COMMON PROPERTY IN PROPORTION TO THE UNIT ENTITLEMENT OF THE STRATA LOT AS SHOWN ON FORM 1	168 Rod & Gun Road	001-398-211
LOT 5, DISTRICT LOT 127, COMOX DISTRICT, PLAN 20888	1513 Osprey Place	017-336-031
STRATA LOT A, SECTION 79, COMOX DISTRICT, STRATA PLAN VIS2198 TOGETHER WITH AN INTEREST IN THE COMMON PROPERTY IN PROPORTION TO THE UNIT ENTITLEMENT OF THE STRATA LOT AS SHOWN ON FORM 1	480 Woods Avenue	003-522-695
LOT 39, PLAN VIP10790, DISTRICT LOT 127, COMOX LAND DISTRICT	106 Mitchell Place	017-531-667
LOT C, SECTION 41, COMOX DISTRICT, PLAN 9490	430 Willemar Avenue	005-169-739
	1320 Grieve Avenue	005-318-068

Legal Description	Address	PID
STRATA LOT B, SECTION 79, COMOX DISTRICT, STRATA PLAN VIS2205, TOGETHER WITH AN INTEREST IN THE COMMON PROPERTY IN PROPORTION TO THE UNIT ENTITLEMENT OF THE STRATA LOT AS SHOWN ON FORM 1	1511 Osprey Place	017-532-507
LOT 4 DISTRICT LOT 127 COMOX DISTRICT PLAN 20888	470 Woods Avenue	003-522-687
LOT 10, BLOCK 11, SECTION 69, COMOX DISTRICT, PLAN 480B	680 11th Street	009-054-766
LOT 31, DISTRICT LOT 118, COMOX DISTRICT, PLAN 28475	59 Stubbs Place	002-089-696
LOT 4, BLOCK 11, SECTION 69, COMOX DISTRICT, PLAN 480B	643 12th Street	009-054-529
AMENDED LOT 1 (DD 67952N), SECTION 41, COMOX DISTRICT, PLAN 7449	1420 Fitzgerald Avenue	005-770-742
LOT B DISTRICT LOT 127 COMOX DISTRICT PLAN EPP9262	1073 8th Street	028-430-565
STRATA LOT B, SECTION 79, COMOX DISTRICT, STRATA PLAN VIS2583 TOGETHER WITH AN INTEREST IN THE COMMON PROPERTY IN PROPORTION TO THE UNIT ENTITLEMENT OF THE STRATA LOT AS SHOWN ON FORM 1	1515 Osprey Place	018-048-005
LOT 3, DISTRICT LOT 127, COMOX DISTRICT, PLAN 20888	464 Woods Avenue	003-522-679
LOT 15, SECTION 79, COMOX DISTRICT, PLAN 37319	1561 Embleton Crescent	001-046-357
LOT 2, SECTION 79, COMOX DISTRICT, PLAN 31159	127 Rod & Gun Road	001-179-748
LOT 2, DISTRICT LOT 127, COMOX DISTRICT, PLAN 20888	460 Woods Avenue	002-591-073
STRATA LOT B, SECTION 79, COMOX DISTRICT, STRATA PLAN VIS2121, TOGETHER WITH AN INTEREST IN THE COMMON PROPERTY IN PROPORTION TO THE UNIT ENTITLEMENT OF THE STRATA LOT AS SHOWN ON FORM 1	1509 Osprey Place	017-391-938
PARCEL A (DD 400486-I) OF LOT C, DISTRICT LOT 127, COMOX DISTRICT, PLAN 12774	441 Woods Avenue	004-848-641
LOT 2, SECTION 41, COMOX DISTRICT, PLAN 9075	1355 Fitzgerald Avenue	005-530-474
LOT 39, DISTRICT LOT 127, COMOX DISTRICT, PLAN 10790	420 Willemar Avenue	005-169-739
LOT 18, DISTRICT LOT 118, COMOX DISTRICT, PLAN 28475	95 Mitchell Road	002-089-009
LOT 3, SECTION 79, COMOX DISTRICT, PLAN 29442	146 Rod & Gun Road	001-398-202
STRATA LOT 2 SECTION 69 COMOX DISTRICT STRATA PLAN VIS3847 TOGETHER WITH AN INTEREST IN THE COMMON PROPERTY IN PROPORTION TO THE UNIT ENTITLEMENT OF THE STRATA LOT AS SHOWN ON FORM 1	1250 Grieve Avenue	023-236-604
LOT 11, BLOCK 11, SECTION 69, COMOX DISTRICT, PLAN 480B	668 11th Street	009-054-791
LOT 2, BLOCK 11, PLAN VIP480B, SECTION 69, COMOX LAND DISTRICT	631 12th Street	001-299-395
LOT 30, DISTRICT LOT 118, COMOX DISTRICT, PLAN 28475	55 Stubbs Place	002-090-015
LOT 18, SECTION 79, COMOX DISTRICT, PLAN 37319	1517 Osprey Place	001-046-373
LOT A SECTION 41 COMOX DISTRICT PLAN 9677	448 14th Street	005-381-134
LOT 32, DISTRICT LOT 118, COMOX DISTRICT, PLAN 28475	63 Stubbs Place	002-089-513
LOT 1, DISTRICT LOT 127, COMOX DISTRICT, PLAN 10089	A - 1090 5th Street	001-983-458
STRATA LOT 1 SECTION 69 COMOX DISTRICT STRATA PLAN VIS3846 TOGETHER WITH AN INTEREST IN THE COMMON PROPERTY IN PROPORTION TO THE UNIT ENTITLEMENT OF THE STRATA LOT AS SHOWN ON FORM 1	583 13th Street	023-236-493

Legal Description	Address	PID
STRATA LOT B, SECTION 79, COMOX DISTRICT, STRATA PLAN VIS2107, TOGETHER WITH AN INTEREST IN THE COMMON PROPERTY IN PROPORTION TO THE UNIT ENTITLEMENT OF THE STRATA LOT AS SHOWN ON FORM 1	1541 Embleton Crescent	017-337-143
LOT 12, BLOCK 11, SECTION 69, COMOX DISTRICT, PLAN 480B	656 11th Street	002-821-427
LOT 2, BLOCK 11, SECTION 69, COMOX DISTRICT, PLAN 480-B	619 12th Street	001-299-395
STRATA LOT B, SECTION 79, COMOX DISTRICT, STRATA PLAN 1754, TOGETHER WITH AN INTEREST IN THE COMMON PROPERTY IN PROPORTION TO THE UNIT ENTITLEMENT OF THE STRATA LOT AS SHOWN ON FORM 1	115 Rod & Gun Road	014-148-552
LOT 11, SECTION 79, COMOX DISTRICT, PLAN 37319	1580 Embleton Crescent	000-020-630
LOT 2, SECTION 79, COMOX DISTRICT, PLAN 29442	124 Rod & Gun Road	001-398-199
LOT 23, SECTION 79, COMOX DISTRICT, PLAN 37319	1507 Osprey Place	001-046-446
LOT 3, SECTION 41, COMOX DISTRICT, PLAN 9075	1325 Fitzgerald Avenue	005-530-491
LOT B, SECTION 41, COMOX DISTRICT, PLAN 9677	432 14th Street	003-771-113
LOT 38, DISTRICT LOT 127, COMOX DISTRICT, PLAN 10790	410 Willemar Avenue	000-255-271
LOT 19, DISTRICT LOT 118, COMOX DISTRICT, PLAN 28475	91 Mitchell Road	002-089-416
LOT 5, DISTRICT LOT 127, COMOX DISTRICT, PLAN 10790	431 Woods Avenue	005-169-143
LOT B, SECTION 41, COMOX DISTRICT, PLAN 31748	1350 Fitzgerald Avenue	001-127-608
LOT 16, DISTRICT LOT 118, COMOX DISTRICT, PLAN 28475	98 Mitchell Road	000-071-129
LOT 13, BLOCK 11, SECTION 69, COMOX DISTRICT, PLAN 480B	644 11th Street	009-054-812
LOT 4, BLOCK 9, SECTION 69, COMOX DISTRICT, PLAN 480	564 12th Street	001-613-189
LOT 1, BLOCK 11, SECTION 69, COMOX DISTRICT, PLAN 480B	607 12th Street	009-054-472
LOT 2, DISTRICT LOT 127, COMOX DISTRICT, PLAN 2489, EXCEPT PART IN PLAN 26796	1121 5th Street	006-600-492
LOT 17, SECTION 79, COMOX DISTRICT, PLAN 37319	1521 Osprey Place	001-046-403
LOT 6, DISTRICT LOT 127, COMOX DISTRICT, PLAN 10790	421 Woods Avenue	005-169-151
LOT 10, SECTION 79, COMOX DISTRICT, PLAN 37319	1570 Embleton Crescent	001-046-322
LOT 2, DISTRICT LOT 127, COMOX DISTRICT, PLAN 20888	456 Woods Avenue	002-591-073
LOT 14, BLOCK 11, SECTION 69, COMOX DISTRICT, PLAN 480B	632 11th Street	006-892-914
LOT C, SECTION 41, COMOX DISTRICT, PLAN 9677	420 14th Street	000-501-905
LOT 3, BLOCK 9, SECTION 69, COMOX DISTRICT, PLAN 480	548 12th Street	000-142-247
LOT 20 DISTRICT LOT 118 COMOX DISTRICT PLAN 28475	65 Stubbs Place	002-089-459
LOT A, DISTRICT LOT 127, COMOX DISTRICT, PLAN 9372	1086 5th Street	005-286-638
LOT 26, SECTION 79, COMOX DISTRICT, PLAN 37319	1495 Osprey Place	001-046-471
LOT 1, SECTION 79, COMOX DISTRICT, PLAN 29442, EXCEPT PART IN PLAN VIP85704	1880 1st Street	001-398-181
LOT 5, DISTRICT LOT 127, COMOX DISTRICT, PLAN 9345, EXCEPT PARCEL A (DD 390535I) THEREOF AND EXCEPT PART IN PLANS 19467 AND 23887	450 Woods Avenue	003-082-351
LOT 15 DISTRICT LOT 118 COMOX DISTRICT PLAN 28475	94 Mitchell Road	000-894-745
LOT 29 DISTRICT LOT 118 COMOX DISTRICT PLAN 28475	51 Stubbs Place	002-089-939
LOT 15, BLOCK 11, SECTION 69, COMOX DISTRICT, PLAN 480B	620 11th Street	009-054-839
LOT 12, BLOCK 8, SECTION 69, COMOX DISTRICT, PLAN 480	1170 Grieve Avenue	009-054-154
LOT 24, SECTION 79, COMOX DISTRICT, PLAN 37319	1505 Osprey Place	001-046-454
LOT 7, DISTRICT LOT 127, COMOX DISTRICT, PLAN 10790	1240 4th Street	005-169-186
LOT 9, SECTION 79, COMOX DISTRICT, PLAN 37319	1560 Embleton Crescent	001-046-306

Legal Description	Address	PID
LOT 9, DISTRICT LOT 118, COMOX DISTRICT, PLAN 23307	1907 1st Street	003-077-365
STRATA LOT 1 SECTION 79 COMOX DISTRICT STRATA PLAN VIS4636 TOGETHER WITH AN INTEREST IN THE COMMON PROPERTY IN PROPORTION TO THE UNIT ENTITLEMENT OF THE STRATA LOT AS SHOWN ON FORM 1	1820 1st Street	024-223-565
LOT A, SECTION 41, COMOX DISTRICT, PLAN 31748	470 13th Street	001-127-594
LOT 37, DISTRICT LOT 127, COMOX DISTRICT, PLAN 10790	1261 4th Street	002-781-867
LOT A, SECTION 69, COMOX DISTRICT, PLAN 37826	516 12th Street	000-397-130
STRATA LOT A, SECTION 79, COMOX DISTRICT, STRATA PLAN VIS2304, TOGETHER WITH AN INTEREST IN THE COMMON PROPERTY IN PROPORTION TO THE UNIT ENTITLEMENT OF THE STRATA LOT AS SHOWN ON FORM 1	379 Willemar Avenue	017-735-149
LOT 16, BLOCK 11, SECTION 69, COMOX DISTRICT, PLAN 480B	608 11th Street	009-054-961
STRATA LOT A DISTRICT LOT 118 COMOX DISTRICT STRATA PLAN VIS5485 TOGETHER WITH AN INTEREST IN THE COMMON PROPERTY IN PROPORTION TO THE UNIT ENTITLEMENT OF THE STRATA LOT AS SHOWN ON FORM V	90 Mitchell Road	025-873-903
LOT 28, DISTRICT LOT 118, COMOX DISTRICT, PLAN 28475	49 Stubbs Place	002-088-991
LOT B, DISTRICT LOT 127, COMOX DISTRICT, PLAN 12774	430 Woods Avenue	004-848-632
LOT 10, BLOCK 8, SECTION 69, COMOX DISTRICT, PLAN 480	579 12th Street	003-439-518
LOT 28, SECTION 79, COMOX DISTRICT, PLAN 37319	1591 Osprey Place	001-046-501
LOT 2, DISTRICT LOT 127, COMOX DISTRICT, PLAN 26975	1091 5th Street	002-503-522
LOT 21, DISTRICT LOT 118, COMOX DISTRICT, PLAN 28475	81 Mitchell Road	001-429-230
LOT 36, DISTRICT LOT 127, COMOX DISTRICT, PLAN 10790	360 Willemar Avenue	005-169-691
LOT 8, SECTION 79, COMOX DISTRICT, PLAN 37319	1540 Embleton Crescent	001-046-314
STRATA LOT 1 SECTION 79 COMOX DISTRICT STRATA PLAN VIS4492 TOGETHER WITH AN INTEREST IN THE COMMON PROPERTY IN PROPORTION TO THE UNIT ENTITLEMENT OF THE STRATA LOT AS SHOWN ON FORM 1	1760 1st Street	024-008-940
LOT 8, BLOCK 8, SECTION 69, COMOX DISTRICT, PLAN 480	547 12th Street	009-054-081
LOT 8, DISTRICT LOT 118, COMOX DISTRICT, PLAN 23307	85 Rod & Gun Road	001-484-141
LOT 1, SECTION 79, COMOX DISTRICT, PLAN 18826	365 Willemar Avenue	003-796-922
LOT 13, DISTRICT LOT 118, COMOX DISTRICT, PLAN 28475	88 Mitchell Road	002-088-398
LOT 29, SECTION 79, COMOX DISTRICT, PLAN 37319	1481 Embleton Crescent	001-046-519
LOT 7, SECTION 79, COMOX DISTRICT, PLAN 37319	1520 Embleton Crescent	001-046-292
LOT 1 DISTRICT LOT 127 COMOX DISTRICT PLAN VIP74260	1080 5th Street	025-490-818
LOT 4, DISTRICT LOT 127, COMOX DISTRICT, PLAN 10790	424 Woods Avenue	005-169-119
LOT 35, DISTRICT LOT 127, COMOX DISTRICT, PLAN 10790	340 Willemar Avenue	005-169-674
LOT 11, BLOCK 8, SECTION 69, COMOX DISTRICT, PLAN 480	596 11th Street	009-054-103
LOT 6, BLOCK 8, SECTION 69, COMOX DISTRICT, PLAN 480	539 12th Street	009-054-049
LOT 6, BLOCK 4, SECTION 69, COMOX DISTRICT, PLAN 480	496 12th Street	009-053-239
LOT C SECTION 79 COMOX DISTRICT PLAN 21085	1330 2nd Street	003-488-292
LOT D, DISTRICT LOT 127, COMOX DISTRICT, PLAN 25236	425 Urquhart Place	002-898-373

Legal Description	Address	PID
LOT 22, DISTRICT LOT 118, COMOX DISTRICT, PLAN 28475	77 Mitchell Road	001-410-423
LOT 8, DISTRICT LOT 127, COMOX DISTRICT, PLAN 10790	1241 4th Street	005-169-208
LOT 1, DISTRICT LOT 118, COMOX DISTRICT, PLAN 29118	84 Rod & Gun Road	001-423-886
LOT E, DISTRICT LOT 127, COMOX DISTRICT, PLAN 25236	415 Urquhart Place	002-898-411
LOT 25, SECTION 79, COMOX DISTRICT, PLAN 37319	1503 Osprey Place	001-046-462
LOT 27, SECTION 79, COMOX DISTRICT, PLAN 37319	1499 Osprey Place	001-046-497
STRATA LOT 2 SECTION 79 COMOX DISTRICT STRATA PLAN VIS4820 TOGETHER WITH AN INTEREST IN THE COMMON PROPERTY IN PROPORTION TO THE UNIT ENTITLEMENT OF THE STRATA LOT AS SHOWN ON FORM 1	1700 1st Street	024-542-563
LOT 27, DISTRICT LOT 118, COMOX DISTRICT, PLAN 28475	49 Mitchell Road	001-887-289
LOT 12 DISTRICT LOT 118 COMOX DISTRICT PLAN 28475	84 Mitchell Road	001-430-114
LOT 7, DISTRICT LOT 118, COMOX DISTRICT, PLAN 23307	75 Rod & Gun Road	003-077-357
LOT A SECTION 69 COMOX DISTRICT PLAN EPP46235	531 12th Street	029-503-701
LOT 9, BLOCK 8, SECTION 69, COMOX DISTRICT, PLAN 480	580 11th Street	003-974-448
LOT 6, SECTION 79, COMOX DISTRICT, PLAN 37319	1500 Embleton Crescent	001-046-284
LOT 5, BLOCK 4, SECTION 69, COMOX DISTRICT, PLAN 480	484 12th Street	000-436-453
LOT 30 SECTION 79 COMOX DISTRICT PLAN 37319	1461 Embleton Crescent	001-046-527
LOT 34, DISTRICT LOT 127, COMOX DISTRICT, PLAN 10790	320 Willemar Avenue	001-587-111
LOT 3, DISTRICT LOT 127, COMOX DISTRICT, PLAN 10790	1160 4th Street	005-169-101
LOT C, DISTRICT LOT 127, COMOX DISTRICT, PLAN 25236	428 Urquhart Place	002-898-322
LOT 26, DISTRICT LOT 118, COMOX DISTRICT, PLAN 28475	53 Mitchell Road	000-147-966
LOT 2, DISTRICT LOT 127, COMOX DISTRICT, PLAN 4288	1064 5th Street	006-078-699
LOT 9, DISTRICT LOT 127, COMOX DISTRICT, PLAN 10790	361 Woods Avenue	001-591-835
STRATA LOT A SECTION 79 COMOX DISTRICT STRATA PLAN VIS5572 TOGETHER WITH AN INTEREST IN THE COMMON PROPERTY IN PROPORTION TO THE UNIT ENTITLEMENT OF THE STRATA LOT AS SHOWN ON FORM V	1650 1st Street	025-978-624
LOT 1 DISTRICT LOT 127 COMOX DISTRICT PLAN 26975	1085 5th Street	001-990-161
LOT B SECTION 69 COMOX DISTRICT PLAN EPP46235	519 12th Street	029-503-710
LOT 23, DISTRICT LOT 118, COMOX DISTRICT, PLAN 28475	71 Mitchell Road	002-089-131
LOT 2, DISTRICT LOT 118, COMOX DISTRICT, PLAN 29118	78 Rod & Gun Road	001-423-894
LOT 7, BLOCK 8, SECTION 69, COMOX DISTRICT, PLAN 480	564 11th Street	009-054-057
LOT 5, SECTION 79, COMOX DISTRICT, PLAN 37319	1480 Embleton Crescent	000-443-891
LOT 4 BLOCK 4 SECTION 69 COMOX DISTRICT PLAN 480	464 12th Street	009-053-221
LOT 25, DISTRICT LOT 118, COMOX DISTRICT, PLAN 28475	55 Mitchell Road	002-089-793
LOT 2, DISTRICT LOT 127, COMOX DISTRICT, PLAN 10790	1130 4th Street	005-169-089
LOT 11, DISTRICT LOT 118, COMOX DISTRICT, PLAN 28475	80 Mitchell Road	002-089-394
LOT F, DISTRICT LOT 127, COMOX DISTRICT, PLAN 25236	405 Urquhart Place	002-898-829
STRATA LOT A, DISTRICT LOT 118, COMOX DISTRICT, STRATA PLAN 1258, TOGETHER WITH AN INTEREST IN THE COMMON PROPERTY IN PROPORTION TO THE UNIT ENTITLEMENT OF THE STRATA LOT AS SHOWN ON FORM 1	65 Rod & Gun Road	000-949-922
LOT 10, DISTRICT LOT 127, COMOX DISTRICT, PLAN 10790	341 Woods Avenue	005-169-216
LOT B, DISTRICT LOT 127, COMOX DISTRICT, PLAN 20823	260 Willemar Avenue	003-615-324
LOT 31, SECTION 79, COMOX DISTRICT, PLAN 37319	1441 Embleton Crescent	001-046-535

Legal Description	Address	PID
LOT 5, BLOCK 8, SECTION 69, COMOX DISTRICT, PLAN 480	548 11th Street	001-845-845
LOT 3, BLOCK 4, SECTION 69, COMOX DISTRICT, PLAN 480	448 12th Street	003-786-056
LOT 3 DISTRICT LOT 118 COMOX DISTRICT PLAN 29118	76 Rod & Gun Road	001-423-908
LOT 24, DISTRICT LOT 118, COMOX DISTRICT, PLAN 28475	61 Mitchell Road	002-089-106
LOT 6 DISTRICT LOT 127 COMOX DISTRICT PLAN 9345	1067 5th Street	005-628-628
STRATA LOT A DISTRICT LOT 118 COMOX DISTRICT STRATA PLAN VIS4681 TOGETHER WITH AN INTEREST IN THE COMMON PROPERTY IN PROPORTION TO THE UNIT ENTITLEMENT OF THE STRATA LOT AS SHOWN ON FORM 1	1775 1st Street	024-286-834
LOT 7 DISTRICT LOT 127 COMOX DISTRICT PLAN 12900	390 Woods Avenue	004-559-487
STRATA LOT A DISTRICT LOT 127 COMOX DISTRICT STRATA PLAN VIS3309 TOGETHER WITH AN INTEREST IN THE COMMON PROPERTY IN PROPORTION TO THE UNIT ENTITLEMENT OF THE STRATA LOT AS SHOWN ON FORM 1	621 Pidcock Avenue	018-822-568
LOT 11, DISTRICT LOT 127, COMOX DISTRICT, PLAN 10790	321 Woods Avenue	005-169-232
LOT 1, DISTRICT LOT 127, COMOX DISTRICT, PLAN 4941	1048 5th Street	000-429-694
LOT 1, DISTRICT LOT 127, COMOX DISTRICT, PLAN 23979	1120 4th Street	002-942-372
LOT 3, BLOCK 8, SECTION 69, COMOX DISTRICT, PLAN 480	532 11th Street	009-121-421
LOT 10, DISTRICT LOT 118, COMOX DISTRICT, PLAN 28475	78 Mitchell Road	002-089-327
LOT 2, BLOCK 4, SECTION 69, COMOX DISTRICT, PLAN 480	426 12th Street	001-887-092
LOT 4, SECTION 79, COMOX DISTRICT, PLAN 37319	1460 Embleton Crescent	000-443-883
LOT 12, BLOCK 5, SECTION 69, COMOX DISTRICT, PLAN 480	1170 Fitzgerald Avenue	009-053-310
LOT B, DISTRICT LOT 118, COMOX DISTRICT, PLAN 29469	70 Rod & Gun Road	001-383-159
LOT 5, DISTRICT LOT 118, COMOX DISTRICT, PLAN 23307	55 Rod & Gun Road	003-077-331
LOT B, DISTRICT LOT 127, COMOX DISTRICT, PLAN 25236	414 Urquhart Place	002-898-233
LOT A, DISTRICT LOT 127, COMOX DISTRICT, PLAN 20823	240 Willemar Avenue	003-623-467
STRATA LOT A, DISTRICT LOT 127, COMOX DISTRICT, STRATA PLAN VIS3313 TOGETHER WITH AN INTEREST IN THE COMMON PROPERTY IN PROPORTION TO THE UNIT ENTITLEMENT OF THE STRATA LOT AS SHOWN ON FORM 1	607 Pidcock Avenue	018-824-323
LOT 1, BLOCK 8, SECTION 69, COMOX DISTRICT, PLAN 480, EXCEPT PART LYING TO THE NORTH EAST OF A BOUNDARY PARALLEL TO AND PERPENDICULARLY DISTANT 7.2 FEET SOUTH WESTERLY FROM THE NORTH EAST BOUNDARY OF SAID LOT PARCEL A (DD 390535) OF LOT 5 DISTRICT LOT 127 COMOX DISTRICT PLAN 9345	1125 Fitzgerald Avenue	009-053-875
LOT 1, BLOCK 4, SECTION 69, COMOX DISTRICT, PLAN 480	1225 England Avenue	001-887-084
LOT 6, DISTRICT LOT 127, COMOX DISTRICT, PLAN 12900	360 Woods Avenue	004-674-855
LOT 12, DISTRICT LOT 127, COMOX DISTRICT, PLAN 10790	281 Woods Avenue	000-160-059
LOT 1, DISTRICT LOT 118, COMOX DISTRICT, PLAN 28475	48 Mitchell Road	002-065-100
LOT 32 SECTION 79 COMOX DISTRICT PLAN 37319	1421 Embleton Crescent	001-046-268
STRATA LOT B DISTRICT LOT 118 COMOX DISTRICT STRATA PLAN VIS4601 TOGETHER WITH AN INTEREST IN THE COMMON PROPERTY IN PROPORTION TO THE UNIT ENTITLEMENT OF THE STRATA LOT AS SHOWN ON FORM 1	1725 1st Street	024-184-161
LOT 2, DISTRICT LOT 127, COMOX DISTRICT, PLAN 23979	1110 4th Street	002-942-402

Legal Description	Address	PID
LOT D, SECTION 79, COMOX DISTRICT, PLAN 18822	191 Willemar Avenue	003-776-557
LOT 30, BLOCK 2, DISTRICT LOT 127, COMOX DISTRICT, PLAN 1951, EXCEPT PART IN PLAN 4941	585 Pidcock Avenue	006-728-901
LOT A, DISTRICT LOT 118, COMOX DISTRICT, PLAN 29469	58 Rod & Gun Road	000-008-591
LOT 9, DISTRICT LOT 118, COMOX DISTRICT, PLAN 28475	74 Mitchell Road	002-088-711
LOT 3, SECTION 79, COMOX DISTRICT, PLAN 37319	1440 Embleton Crescent	001-046-276
LOT 2, DISTRICT LOT 118, COMOX DISTRICT, PLAN 28475	52 Mitchell Road	001-705-598
STRATA LOT B, DISTRICT LOT 127, COMOX DISTRICT, STRATA PLAN VIS2863 TOGETHER WITH AN INTEREST IN THE COMMON PROPERTY IN PROPORTION TO THE UNIT ENTITLEMENT OF THE STRATA LOT AS SHOWN ON FORM 1	1111 4th Street	018-374-735
LOT 2, DISTRICT LOT 127, COMOX DISTRICT, PLAN 4941	1032 5th Street	006-014-852
LOT 30, DISTRICT LOT 127, COMOX DISTRICT, PLAN 10790	1280 2nd Street	005-169-542
LOT A, DISTRICT LOT 127, COMOX DISTRICT, PLAN 25236	410 Urquhart Place	001-663-801
LOT 4, DISTRICT LOT 118, COMOX DISTRICT, PLAN 23307	45 Rod & Gun Road	001-721-411
LOT 13, DISTRICT LOT 127, COMOX DISTRICT, PLAN 10790	261 Woods Avenue	005-169-267
LOT 5, DISTRICT LOT 127, COMOX DISTRICT, PLAN 12900	330 Woods Avenue	000-019-178
LOT 4 DISTRICT LOT 127 COMOX DISTRICT PLAN 9345 EXCEPT PART IN PLAN 12774	465 Quinn Avenue	005-628-687
STRATA LOT A DISTRICT LOT 118 COMOX DISTRICT STRATA PLAN VIS4549 TOGETHER WITH AN INTEREST IN THE COMMON PROPERTY IN PROPORTION TO THE UNIT ENTITLEMENT OF THE STRATA LOT AS SHOWN ON FORM 1	1675 1st Street	024-096-695
LOT 3, DISTRICT LOT 118, COMOX DISTRICT, PLAN 28475	54 Mitchell Road	002-058-618
STRATA LOT A, SECTION 79, COMOX DISTRICT, STRATA PLAN VIS2132 TOGETHER WITH AN INTEREST IN THE COMMON PROPERTY IN PROPORTION TO THE UNIT ENTITLEMENT OF THE STRATA LOT AS SHOWN ON FORM 1	175 Willemar Avenue	017-413-583
LOT C DISTRICT LOT 118 COMOX DISTRICT PLAN VIP67345	1751 1st Street	024-182-036
LOT 8, DISTRICT LOT 118, COMOX DISTRICT, PLAN 28475	70 Mitchell Road	002-089-262
LOT 11, BLOCK 5, SECTION 69, COMOX DISTRICT, PLAN 480	1130 Fitzgerald Avenue	003-443-230
LOT 6, DISTRICT LOT 118, COMOX DISTRICT, PLAN 22084	50 Rod & Gun Road	003-312-089
LOT 14, DISTRICT LOT 127, COMOX DISTRICT, PLAN 10790	241 Woods Avenue	005-169-275
LOT 4, DISTRICT LOT 118, COMOX DISTRICT, PLAN 28475	58 Mitchell Road	002-058-936
LOT 1, DISTRICT LOT 127, COMOX DISTRICT, PLAN 9345	1057 5th Street	005-628-598
LOT E, DISTRICT LOT 127, COMOX DISTRICT, PLAN 16231	361 Urquhart Avenue	004-036-824
LOT B, DISTRICT LOT 137, COMOX DISTRICT, PLAN 23174	622 Pidcock Avenue	003-054-314
LOT 33, SECTION 79, COMOX DISTRICT, PLAN 37319	1401 Embleton Crescent	001-046-543
LOT 4, DISTRICT LOT 127, COMOX DISTRICT, PLAN 12900	300 Woods Avenue	004-674-839
LOT 3, DISTRICT LOT 127, COMOX DISTRICT, PLAN 23979	1098 4th Street	002-942-453
LOT 3, DISTRICT LOT 118, COMOX DISTRICT, PLAN 23307	35 Rod & Gun Road	002-049-872
LOT 3, DISTRICT LOT 127, COMOX DISTRICT, PLAN 9345	451 Quinn Avenue	005-628-610
STRATA LOT B, SECTION 79, COMOX DISTRICT, STRATA PLAN VIS2115, TOGETHER WITH AN INTEREST IN THE COMMON PROPERTY IN PROPORTION TO THE UNIT ENTITLEMENT OF THE STRATA LOT AS SHOWN ON FORM 1	167 Willemar Avenue	017-389-526
LOT 5, DISTRICT LOT 118, COMOX DISTRICT, PLAN 28475	60 Mitchell Road	002-058-774
LOT H, DISTRICT LOT 118, COMOX DISTRICT, PLAN 21709	2080 Robert Lang Drive	003-451-232
LOT 3, DISTRICT LOT 127, COMOX DISTRICT, PLAN 4941	1016 5th Street	001-014-293
LOT B DISTRICT LOT 118 COMOX DISTRICT PLAN VIP67345	1749 1st Street	024-182-028
LOT 5, DISTRICT LOT 118, COMOX DISTRICT, PLAN 22084	42 Rod & Gun Road	001-034-651

Legal Description	Address	PID
STRATA LOT 1 SECTION 69 COMOX DISTRICT STRATA PLAN VIS7039 TOGETHER WITH AN INTEREST IN THE COMMON PROPERTY IN PROPORTION TO THE UNIT ENTITLEMENT OF THE STRATA LOT AS SHOWN ON FORM V	480 11th Street	028-429-982
LOT 2, SECTION 79, COMOX DISTRICT, PLAN 37319	1420 Embleton Crescent	001-046-250
LOT 15 DISTRICT LOT 127 COMOX DISTRICT PLAN 10790 THAT PART OF LOT 7, BLOCK 5, SECTION 69, COMOX DISTRICT, PLAN 480, LYING EASTERLY OF A BOUNDARY PARALLEL TO AND PERPENDICULARLY DISTANT 26 FEET 8 INCHES FROM THE NORTH EASTERLY BOUNDARY THEREOF	1240 2nd Street	005-169-291
LOT I, DISTRICT LOT 118, COMOX DISTRICT, PLAN 21709	2060 Robert Lang Drive	003-451-224
STRATA LOT B DISTRICT LOT 127 COMOX DISTRICT STRATA PLAN EPS7947 TOGETHER WITH AN INTEREST IN THE COMMON PROPERTY IN PROPORTION TO THE UNIT ENTITLEMENT OF THE STRATA LOT AS SHOWN ON FORM V	270 Woods Avenue	031-519-717
LOT 29, DISTRICT LOT 127, COMOX DISTRICT, PLAN 10790	190 Willemar Avenue	005-169-496
LOT A, DISTRICT LOT 127, COMOX DISTRICT, PLAN 23174	608 Pidcock Avenue	003-054-306
LOT 4, DISTRICT LOT 127, COMOX DISTRICT, PLAN 23979	1070 4th Street	000-120-235
LOT 6, DISTRICT LOT 118, COMOX DISTRICT, PLAN 28475	64 Mitchell Road	002-058-413
LOT D, DISTRICT LOT 127, COMOX DISTRICT, PLAN 16231	351 Urquhart Avenue	000-160-121
STRATA LOT B DISTRICT LOT 118 COMOX DISTRICT STRATA PLAN VIS4477 TOGETHER WITH AN INTEREST IN THE COMMON PROPERTY IN PROPORTION TO THE UNIT ENTITLEMENT OF THE STRATA LOT AS SHOWN ON FORM 1	1625 1st Street	023-995-220
LOT 2, DISTRICT LOT 118, COMOX DISTRICT, PLAN 23307	25 Rod & Gun Road	003-077-322
LOT 7 DISTRICT LOT 118 COMOX DISTRICT PLAN 28475	68 Mitchell Road	002-089-173
LOT 2, DISTRICT LOT 127, COMOX DISTRICT, PLAN 13547	1091 4th Street	004-571-835
LOT 4, DISTRICT LOT 118, COMOX DISTRICT, PLAN 22084	34 Rod & Gun Road	003-317-552
LOT "J", DISTRICT LOT 118, COMOX DISTRICT, PLAN 21709	2010 Robert Lang Drive	003-470-636
LOT 2, DISTRICT LOT 127, COMOX DISTRICT, PLAN 9345	460 Quinn Avenue	005-628-601
LOT 5, BLOCK 5, SECTION 69, COMOX DISTRICT, PLAN 480	448 11th Street	000-107-972
LOT B, SECTION 79, COMOX DISTRICT, PLAN 18822	135 Willemar Avenue	000-644-111
STRATA LOT B DISTRICT LOT 118 COMOX DISTRICT STRATA PLAN VIS4416 TOGETHER WITH AN INTEREST IN THE COMMON PROPERTY IN PROPORTION TO THE UNIT ENTITLEMENT OF THE STRATA LOT AS SHOWN ON FORM 1	1575 1st Street	023-899-514
LOT 28, DISTRICT LOT 127, COMOX DISTRICT, PLAN 10790	174 Willemar Avenue	005-169-488
STRATA LOT B DISTRICT LOT 127 COMOX DISTRICT STRATA PLAN EPS7946 TOGETHER WITH AN INTEREST IN THE COMMON PROPERTY IN PROPORTION TO THE UNIT ENTITLEMENT OF THE STRATA LOT AS SHOWN ON FORM V	240 Woods Avenue	031-519-695
LOT K, DISTRICT LOT 118, COMOX DISTRICT, PLAN 21709	1980 Robert Lang Drive	003-456-013
LOT 1 SECTION 79 COMOX DISTRICT PLAN 37319	1396 1st Street	000-443-875
AMENDED LOT 34 (DD 43140-N), BLOCK 1, DISTRICT LOT 127, COMOX DISTRICT, PLAN 1951	621 Menzies Avenue	000-614-149
LOT 3, DISTRICT LOT 127, COMOX DISTRICT, PLAN 13547	1079 4th Street	004-573-927
LOT C, DISTRICT LOT 127, COMOX DISTRICT, PLAN 16231	281 Urquhart Avenue	002-158-809
PARCEL A (BEING A CONSOLIDATION OF LOTS 9 AND 10) BLOCK 1 DISTRICT LOT 127 COMOX DISTRICT PLAN VIP1951	560 Pidcock Avenue	030-045-606
LOT 1, DISTRICT LOT 118, COMOX DISTRICT, PLAN 23307	15 Rod & Gun Road	003-077-314

Legal Description	Address	PID
LOT 3, DISTRICT LOT 118, COMOX DISTRICT, PLAN 22084	30 Rod & Gun Road	003-321-134
THAT PART OF LOT A, DISTRICT LOT 127, COMOX DISTRICT, PLAN 7702 SHOWN OUTLINED IN RED ON PLAN 1411R	1068 4th Street	005-648-301
STRATA LOT B DISRICT LOT 118 COMOX DISTRICT STRATA PLAN VIS4388 TOGETHER WITH AN INTEREST IN THE COMMON PROPERTY IN PROPORTION TO THE UNIT ENTITLEMENT OF THE STRATA LOT AS SHOWN ON FORM 1	1525 1st Street	023-874-121
LOT L, DISTRICT LOT 118, COMOX DISTRICT, PLAN 21709	1960 Robert Lang Drive	003-455-980
PARCEL B (BEING A CONSOLIDATION OF LOTS 3 AND 4, SEE FB125394) BLOCK B, DISTRICT LOT 127, COMOX DISTRICT, PLAN 1447	1019 5th Street	027-326-438
LOT 27, DISTRICT LOT 127, COMOX DISTRICT, PLAN 10790	162 Willemar Avenue	000-164-071
LOT 1, DISTRICT LOT 127, COMOX DISTRICT, PLAN 12900	1190 2nd Street	004-674-791
LOT 16, DISTRICT LOT 127, COMOX DISTRICT, PLAN 10790	1241 2nd Street	005-169-305
LOT 8, BLOCK 1, DISTRICT LOT 127, COMOX DISTRICT, PLAN 1951	996 5th Street	006-725-597
LOT 2, SECTION 79, COMOX DISTRICT, PLAN 28374	1350 1st Street	002-315-017
LOT M, DISTRICT LOT 118, COMOX DISTRICT, PLAN 21709	1940 Robert Lang Drive	003-393-241
LOT D, DISTRICT LOT 127, COMOX DISTRICT, PLAN 9501	1066 4th Street	005-327-873
LOT 2, BLOCK B, DISTRICT LOT 127, COMOX DISTRICT, PLAN 1447	1013 5th Street	000-019-640
AMENDED LOT 36 (DD 43141N), BLOCK 1, DISTRICT LOT 127, COMOX DISTRICT, PLAN 1951	595 Menzies Avenue	006-727-964
STRATA LOT B DISTRICT LOT 118 COMOX DISTRICT STRATA PLAN VIS4387 TOGETHER WITH AN INTEREST IN THE COMMON PROPERTY IN PROPORTION TO THE UNIT ENTITLEMENT OF THE STRATA LOT AS SHOWN ON FORM 1	1475 1st Street	023-870-923
LOT D, DISTRICT LOT 127, COMOX DISTRICT, PLAN 26364	310 Urquhart Avenue	000-102-547
LOT B DISTRICT LOT 127 COMOX DISTRICT PLAN 16231	241 Urquhart Avenue	004-036-638
LOT 4, DISTRICT LOT 127, COMOX DISTRICT, PLAN 13547	1067 4th Street	004-573-935
LOT 1, DISTRICT LOT 118, COMOX DISTRICT, PLAN 22084	1870 Robert Lang Drive	003-312-097
LOT 1, BLOCK B, DISTRICT LOT 127, COMOX DISTRICT, PLAN 1447	1007 5th Street	007-415-711
LOT N, DISTRICT LOT 118, COMOX DISTRICT, PLAN 21709	1910 Robert Lang Drive	003-455-971
LOT O DISTRICT LOT 118 COMOX DISTRICT PLAN 21709	1902 Robert Lang Drive	003-455-955
LOT 7, BLOCK 1, DISTRICT LOT 127, COMOX DISTRICT, PLAN 1951	992 5th Street	006-725-571
LOT 2, DISTRICT LOT 118, COMOX DISTRICT, PLAN 22084	1720 Robert Lang Drive	003-167-135
LOT C, DISTRICT LOT 127, COMOX DISTRICT, PLAN 9501	1056 4th Street	005-327-849
LOT 17, DISTRICT LOT 127, COMOX DISTRICT, PLAN 10790	175 Woods Avenue	005-169-313
LOT E, DISTRICT LOT 118, COMOX DISTRICT, PLAN 17497	1680 Robert Lang Drive	000-155-187
LOT 37, BLOCK 1, DISTRICT LOT 127, COMOX DISTRICT, PLAN 1951	575 Menzies Avenue	002-097-150
STRATA LOT B DISTRICT LOT 118 COMOX DISTRICT STRATA PLAN VIS4337 TOGETHER WITH AN INTEREST IN THE COMMON PROPERTY IN PROPORTION TO THE UNIT ENTITLEMENT OF THE STRATA LOT AS SHOWN ON FORM 1	1425 1st Street	023-811-455
LOT A SECTION 79 COMOX DISTRICT PLAN 18822	125 Willemar Avenue	003-774-457
LOT 1, DISTRICT LOT 118, COMOX DISTRICT, PLAN 26211	1640 Robert Lang Drive	000-012-505
LOT B DISTRICT LOT 127 COMOX DISTRICT PLAN 18875	138 Willemar Avenue	003-814-254
LOT 6 BLOCK 1 DISTRICT LOT 127 COMOX DISTRICT PLAN 1951	980 5th Street	006-725-481

Legal Description	Address	PID
STRATA LOT 2 DISTRICT LOT 127 COMOX DISTRICT STRATA PLAN VIS5945 TOGETHER WITH AN INTEREST IN THE COMMON PROPERTY IN PROPORTION TO THE UNIT ENTITLEMENT OF THE STRATA LOT AS SHOWN ON FORM V	555 Menzies Avenue	026-565-765
LOT A, DISTRICT LOT 118, COMOX DISTRICT, PLAN 21709	2085 Robert Lang Drive	003-451-259
LOT A, DISTRICT LOT 127, COMOX DISTRICT, PLAN 16231	1130 2nd Street	004-036-808
LOT 2, DISTRICT LOT 118, COMOX DISTRICT, PLAN 26211	1600 Robert Lang Drive	002-731-649
LOT C, DISTRICT LOT 127, COMOX DISTRICT, PLAN 26364	276 Urquhart Avenue	002-752-018
LOT 18, DISTRICT LOT 127, COMOX DISTRICT, PLAN 10790	163 Woods Avenue	005-169-321
LOT 1, DISTRICT LOT 127, COMOX DISTRICT, PLAN 20504	1055 4th Street	002-253-224
PARCEL A (DD 34352-N) OF LOTS 5, 6, 7 AND 8, BLOCK B, DISTRICT LOT 127, COMOX DISTRICT, PLAN 1447	445 Pidcock Avenue	007-415-982
LOT B, DISTRICT LOT 127, COMOX DISTRICT, PLAN 9501	1030 4th Street	005-327-792
LOT 1, DISTRICT LOT 118, COMOX DISTRICT, PLAN 49915	1335 1st Street	015-715-647
LOT 6, DISTRICT LOT 127, COMOX DISTRICT, PLAN 31240	267 Towler Place	001-171-011
LOT 39, BLOCK 1, DISTRICT LOT 127, COMOX DISTRICT, PLAN 1951	535 Menzies Avenue	002-097-176
LOT 6, DISTRICT LOT 127, COMOX DISTRICT, PLAN 15266	1181 2nd Street	000-440-353
LOT A, DISTRICT LOT 118, COMOX DISTRICT, PLAN 20476	1375 1st Street	000-146-447
LOT B, DISTRICT LOT 118, COMOX DISTRICT, PLAN 21709	2075 Robert Lang Drive	003-451-208
LOT C, DISTRICT LOT 127, COMOX DISTRICT, PLAN 13305	1051 4th Street	
LOT C DISTRICT LOT 118 COMOX DISTRICT PLAN 17497	1540 Robert Lang Drive	002-019-752
LOT 19, DISTRICT LOT 127, COMOX DISTRICT, PLAN 10790	151 Woods Avenue	005-169-356
LOT 5, DISTRICT LOT 127, COMOX DISTRICT, PLAN 31240	259 Towler Place	000-453-684
LOT 40, BLOCK 1, DISTRICT LOT 127, COMOX DISTRICT, PLAN 1951	515 Menzies Avenue	003-471-608
LOT 8, BLOCK A, DISTRICT LOT 127, COMOX DISTRICT, PLAN 1447	991 5th Street	004-966-473
LOT A, DISTRICT LOT 127, COMOX DISTRICT, PLAN 9501	1010 4th Street	001-152-815
LOT C, DISTRICT LOT 118, COMOX DISTRICT, PLAN 21709	2055 Robert Lang Drive	003-445-801
LOT B, DISTRICT LOT 127, COMOX DISTRICT, PLAN 2775	991 5th Street	004-966-473
LOT B, DISTRICT LOT 127, COMOX DISTRICT, PLAN 13305	1049 4th Street	004-747-062
LOT A, DISTRICT LOT 127, COMOX DISTRICT, PLAN 2775	5th Street	
LOT 5 DISTRICT LOT 127 COMOX DISTRICT PLAN 15266	174 Woods Avenue	004-203-976
LOT 2, DISTRICT LOT 118, COMOX DISTRICT, PLAN 49915	1301 1st Street	015-715-663
LOT B, DISTRICT LOT 118, COMOX DISTRICT, PLAN 17497	1480 Robert Lang Drive	000-849-839
LOT 20, DISTRICT LOT 127, COMOX DISTRICT, PLAN 10790	139 Woods Avenue	005-169-364
LOT D, DISTRICT LOT 118, COMOX DISTRICT, PLAN 21709	2005 Robert Lang Drive	002-968-151
LOT B, DISTRICT LOT 127, COMOX DISTRICT, PLAN 21434	1171 2nd Street	003-406-083
LOT B, DISTRICT LOT 118, COMOX DISTRICT, PLAN 29710	1903 Robert Lang Drive	001-353-535
LOT A, DISTRICT LOT 127, COMOX DISTRICT, PLAN 13305	1047 4th Street	000-770-191
LOT B, DISTRICT LOT 127, COMOX DISTRICT, PLAN 26364	238 Urquhart Avenue	002-751-879
LOT 6, BLOCK A, DISTRICT LOT 127, COMOX DISTRICT, PLAN 1447	967 5th Street	000-460-346
LOT 1, DISTRICT LOT 118, COMOX DISTRICT, PLAN 24280	1430 Robert Lang Drive	002-614-294
STRATA LOT B DISTRICT LOT 127 COMOX DISTRICT STRATA PLAN 1973 TOGETHER WITH AN INTEREST IN THE COMMON PROPERTY IN PROPORTION TO THE UNIT ENTITLEMENT OF THE STRATA LOT AS SHOWN ON FORM 1	920 5th Street	016-345-916
LOT 4 BLOCK D DISTRICT LOT 127 COMOX DISTRICT PLAN 1447	1031 4th Street	
LOT E, DISTRICT LOT 118, COMOX DISTRICT, PLAN 21709	1985 Robert Lang Drive	000-299-308
LOT 4, DISTRICT LOT 127, COMOX DISTRICT, PLAN 15266	158 Woods Avenue	004-211-642
LOT 21, DISTRICT LOT 127, COMOX DISTRICT, PLAN 10790	127 Woods Avenue	001-085-751
LOT 3, DISTRICT LOT 118, COMOX DISTRICT, PLAN 14334	85 Willemar Avenue	004-414-616

Legal Description	Address	PID
LOT 9, BLOCK A, DISTRICT LOT 127, COMOX DISTRICT, PLAN 1447	450 Pidcock Avenue	007-415-681
STRATA LOT 1 DISTRICT LOT 118 COMOX DISTRICT STRATA PLAN VIS5984 TOGETHER WITH AN INTEREST IN THE COMMON PROPERTY IN PROPORTION TO THE UNIT ENTITLEMENT OF THE STRATA LOT AS SHOWN ON FORM V	1390 Robert Lang Drive	026-638-835
LOT 3 BLOCK D DISTRICT LOT 127 COMOX DISTRICT PLAN 1447	1031 4th Street	007-416-440
LOT F, DISTRICT LOT 118, COMOX DISTRICT, PLAN 21709	1955 Robert Lang Drive	003-451-283
LOT 1, DISTRICT LOT 127, COMOX DISTRICT, PLAN 22703	175 Urquhart Avenue	003-305-775
LOT A DISTRICT LOT 127 COMOX DISTRICT PLAN 26364	220 Urquhart Avenue	002-751-623
LOT 10, BLOCK "A", LOT 127, COMOX DISTRICT, PLAN 1447	420 Pidcock Avenue	002-725-665
LOT 4, DISTRICT LOT 127, COMOX DISTRICT, PLAN 31240	253 Towler Place	000-012-424
LOT 1, BLOCK D, PLAN VIP1447, DISTRICT LOT 127, COMOX LAND DISTRICT	1019 4th Street	006-220-321
LOT G, DISTRICT LOT 118, COMOX DISTRICT, PLAN 21709	1925 Robert Lang Drive	003-451-275
LOT A, DISTRICT LOT 118, COMOX DISTRICT, PLAN 29710	5 Rod & Gun Road	001-353-501
STRATA LOT A, DISTRICT LOT 127, COMOX DISTRICT, STRATA PLAN VIS2072 TOGETHER WITH AN INTEREST IN THE COMMON PROPERTY IN PROPORTION TO THE UNIT ENTITLEMENT OF THE STRATA LOT AS SHOWN ON FORM 1.	142 Woods Avenue	017-093-643
LOT 22, DISTRICT LOT 127, COMOX DISTRICT, PLAN 10790	1240 1st Street	000-337-358
LOT 2 DISTRICT LOT 118 COMOX DISTRICT PLAN 14334	65 Willemar Avenue	000-811-114
	955 5th Street	003-541-860
LOT 1, BLOCK D, DISTRICT LOT 127, COMOX DISTRICT, PLAN 1447	1007 4th Street	006-220-321
LOT 2, DISTRICT LOT 127, COMOX DISTRICT, PLAN 22703	164 Urquhart Avenue	003-315-151
LOT 4, BLOCK A, DISTRICT LOT 127, COMOX DISTRICT, PLAN 1447	943 5th Street	003-541-860
LOT C, DISTRICT LOT 118, COMOX DISTRICT, PLAN 15381, EXCEPTING ANY PORTION OF THE BED OF PUNTLEDGE RIVER AS SHOWN ON SAID PLAN (SEE DF 90042)	1801 Robert Lang Drive	004-253-876
LOT B DISTRICT LOT 118 COMOX DISTRICT PLAN 15381 EXCEPTING ANY PORTION OF THE BED OF PUNTLEDGE RIVER AS SHOWN ON SAID PLAN (SEE DF 90042)	1845 Robert Lang Drive	004-253-850
LOT 1, DISTRICT LOT 127, COMOX DISTRICT, PLAN 31240	240 Towler Place	001-170-988
LOT 5, DISTRICT LOT 118, COMOX DISTRICT, PLAN 14334	100 Willemar Avenue	004-402-766
LOT 2, DISTRICT LOT 127, COMOX DISTRICT, PLAN 31240	244 Towler Place	000-762-270
LOT D DISTRICT LOT 118 COMOX DISTRICT PLAN 15381 EXCEPT ANY PORTION OF THE BED OF PUNTLEDGE RIVER AS SHOWN ON SAID PLAN (SEE DF 90042)	1755 Robert Lang Drive	004-254-066
LOT 8, BLOCK D, DISTRICT LOT 127, COMOX DISTRICT, PLAN 1447	1044 3rd Street	
LOT E, DISTRICT LOT 118, COMOX DISTRICT, PLAN 15381, EXCEPTING ANY PORTION OF THE BED OF THE PUNTLEDGE RIVER AS SHOWN ON SAID PLAN (SEE DF 90042)	1701 Robert Lang Drive	004-255-682
LOT 3, BLOCK A, DISTRICT LOT 127, COMOX DISTRICT, PLAN 1447	931 5th Street	007-415-575
LOT 2, DISTRICT LOT 127, COMOX DISTRICT, PLAN 15266	126 Woods Avenue	004-206-061
LOT 1, DISTRICT LOT 118, COMOX DISTRICT, PLAN 14334	1330 Robert Lang Drive	000-727-121
LOT 4, DISTRICT LOT 127, COMOX DISTRICT, PLAN 23324	190 Urquhart Avenue	003-081-656
LOT F, DISTRICT LOT 118, COMOX DISTRICT, PLAN 15381, EXCEPTING ANY PORTION OF THE BED OF THE PUNTLEDGE RIVER AS SHOWN ON PLAN (SEE DF 90042)	1655 Robert Lang Drive	004-257-260

Legal Description	Address	PID
LOT A DISTRICT LOT 118 COMOX DISTRICT PLAN 15381 EXCEPTING ANY PORTION OF THE BED OF PUNTLEDGE RIVER AS SHOWN ON SAID PLAN (SEE DF 90042)	1895 Robert Lang Drive	004-253-817
LOT 7, BLOCK D, DISTRICT LOT 127, COMOX DISTRICT, PLAN 1447	1032 3rd Street	007-416-491
LOT D, DISTRICT LOT 127, COMOX DISTRICT, PLAN 13305, EXCEPT THOSE PARTS IN PLANS 29419 AND 30480	1052 3rd Street	004-370-333
LOT 3, DISTRICT LOT 127, COMOX DISTRICT, PLAN 22703	155 Urquhart Avenue	000-264-873
LOT 2, BLOCK A, DISTRICT LOT 127, COMOX DISTRICT, PLAN 1447	919 5th Street	000-042-315
LOT G, DISTRICT LOT 118, COMOX DISTRICT, PLAN 15381, EXCEPT ANY PORTION OF THE BED OF PUNTLEDGE RIVER AS SHOWN ON SAID PLAN (SEE DF 90042)	1601 Robert Lang Drive	001-348-175
LOT 7, BLOCK C, PLAN VIP1447, DISTRICT LOT 127, COMOX LAND DISTRICT	380 Pidcock Avenue	001-568-612
LOT 3, DISTRICT LOT 127, COMOX DISTRICT, PLAN 31240	248 Towler Place	001-170-996
LOT 6, DISTRICT LOT 118, COMOX DISTRICT, PLAN 14334	80 Willemar Avenue	000-679-526
LOT H, DISTRICT LOT 118, COMOX DISTRICT, PLAN 15381 EXCEPT ANY PORTION OF THE BED OF PUNTLEDGE RIVER AS SHOWN ON SAID PLAN (SEE DF 90042)	1555 Robert Lang Drive	004-253-604
LOT 1, DISTRICT LOT 127, COMOX DISTRICT, PLAN 15266	1210 1st Street	004-211-596
STRATA LOT 1 DISTRICT LOT 127 COMOX DISTRICT STRATA PLAN EPS3041 TOGETHER WITH AN INTEREST IN THE COMMON PROPERTY IN PROPORTION TO THE UNIT ENTITLEMENT OF THE STRATA LOT AS SHOWN ON FORM V	904 4th Street	029-692-971
LOT 7, BLOCK C, DISTRICT LOT 127, COMOX DISTRICT, PLAN 1447	979 4th Street	001-568-612
LOT 3, DISTRICT LOT 127, COMOX DISTRICT, PLAN 23324	180 Urquhart Avenue	001-348-035
LOT A (DD EV83635) BLOCK D DISTRICT LOT 127 COMOX DISTRICT PLAN 1447	345 Pidcock Avenue	025-709-739
LOT I, DISTRICT LOT 118, COMOX DISTRICT, PLAN 15381, EXCEPTING ANY PORTION OF THE BED OF PUNTLEDGE RIVER SHOWN ON SAID PLAN (SEE DF 90042)	1501 Robert Lang Drive	000-638-315
LOT 1, DISTRICT LOT 127, COMOX DISTRICT, PLAN 29419	1056 2nd Street	001-396-102
LOT 4, DISTRICT LOT 127, COMOX DISTRICT, PLAN 22703	127 Urquhart Avenue	003-305-813
LOT 6, BLOCK C, DISTRICT LOT 127, COMOX DISTRICT, PLAN 1447	967 4th Street	000-616-346
LOT A, DISTRICT LOT 118, COMOX DISTRICT, PLAN 29668 EXCEPTING ANY PORTION OF THE BED OF PUNTLEDGE RIVER AS SHOWN ON SAID PLAN (SEE DF 90042)	1455 Robert Lang Drive	001-369-814
LOT 7, DISTRICT LOT 118, COMOX DISTRICT, PLAN 14334	60 Willemar Avenue	000-324-825
LOT 5, BLOCK C, DISTRICT LOT 127, COMOX DISTRICT, PLAN 1447	955 4th Street	000-616-338
LOT B, DISTRICT LOT 118, COMOX DISTRICT, PLAN 29668 EXCEPTING ANY PORTION OF THE BED OF PUNTLEDGE RIVER AS SHOWN ON SAID PLAN (SEE DF 90042)	1401 Robert Lang Drive	001-369-849
LOT A, DISTRICT LOT 127, COMOX DISTRICT, PLAN 30480	1050 2nd Street	001-247-883
LOT 2, DISTRICT LOT 127, COMOX DISTRICT, PLAN 23324	160 Urquhart Avenue	003-081-648
LOT 4, BLOCK C, DISTRICT LOT 127, COMOX DISTRICT, PLAN 1447	943 4th Street	007-416-300
LOT A, DISTRICT LOT 127, COMOX DISTRICT, PLAN 21434	1190 1st Street	003-406-041
LOT B, DISTRICT LOT 127, COMOX DISTRICT, PLAN 27424	340 Pidcock Avenue	002-104-105
LOT 13, DISTRICT LOT 118, COMOX DISTRICT, PLAN 14334	1375 Robert Lang Drive	000-179-141
LOT A, DISTRICT LOT 127, COMOX DISTRICT, PLAN 24374	1030 2nd Street	003-029-638
LOT 3, BLOCK C, DISTRICT LOT 127, COMOX DISTRICT, PLAN 1447	931 4th Street	007-416-288
LOT 8, DISTRICT LOT 118, COMOX DISTRICT, PLAN 14334	40 Willemar Avenue	002-502-674

Legal Description	Address	PID
LOT 12, DISTRICT LOT 118, COMOX DISTRICT, PLAN 14334	1335 Robert Lang Drive	004-407-164
LOT 2, BLOCK C, DISTRICT LOT 127, COMOX DISTRICT, PLAN 1447	907 4th Street	001-927-442
LOT A, DISTRICT LOT 127, COMOX DISTRICT, PLAN 27424	320 Pidcock Avenue	000-433-951
LOT B, DISTRICT LOT 127, COMOX DISTRICT, PLAN 24374	1018 2nd Street	003-029-646
STRATA LOT B DISTRICT LOT 127 COMOX DISTRICT STRATA PLAN VIS6743 TOGETHER WITH AN INTEREST IN THE COMMON PROPERTY IN PROPORTION TO THE UNIT ENTITLEMENT OF THE STRATA LOT AS SHOWN ON FORM V	120 Urquhart Avenue	027-781-968
LOT 1, BLOCK C, DISTRICT LOT 127, COMOX DISTRICT, PLAN 1447	377 Menzies Avenue	001-927-434
LOT 11, DISTRICT LOT 118, COMOX DISTRICT, PLAN 14334	1301 Robert Lang Drive	000-625-931
LOT 13 BLOCK C DISTRICT LOT 127 COMOX DISTRICT PLAN 1447	956 3rd Street	007-418-132
LOT 1, BLOCK F, DISTRICT LOT 127, COMOX DISTRICT, PLAN 1447	1006 2nd Street	007-417-446
LOT 12, BLOCK C, DISTRICT LOT 127, COMOX DISTRICT, PLAN 1447	944 3rd Street	007-416-407
LOT 1, DISTRICT LOT 127, COMOX DISTRICT, PLAN 23324	1150 1st Street	000-056-383
LOT 11, BLOCK C, DISTRICT LOT 127, COMOX DISTRICT, PLAN 1447	932 3rd Street	007-416-393
STRATA LOT A, DISTRICT LOT 127, COMOX DISTRICT, STRATA PLAN VIS2258, TOGETHER WITH AN INTEREST IN THE COMMON PROPERTY IN PROPORTION TO THE UNIT ENTITLEMENT OF THE STRATA LOT AS SHOWN ON FORM 1	345 Menzies Avenue	017-658-276
LOT 1, DISTRICT LOT 127, COMOX DISTRICT, PLAN 8668 EXCEPT PART SHOWN OUTINED IN RED ON PLAN 1506R	1059 2nd Street	005-414-008
LOT 8, BLOCK E, DISTRICT LOT 127, COMOX DISTRICT, PLAN 1447	280 Pidcock Avenue	007-417-322
LOT 1, DISTRICT LOT 127, COMOX DISTRICT, PLAN VIP58896	1120 1st Street	018-752-713
STRATA LOT A DISTRICT LOT 127 COMOX DISTRICT STRATA PLAN VIS3964 TOGETHER WITH AN INTEREST IN THE COMMON PROPERTY IN PROPORTION TO THE UNIT ENTITLEMENT OF THE STRATA LOT AS SHOWN ON FORM 1	1102 1st Street	023-405-791
STRATA LOT B DISTRICT LOT 127 COMOX DISTRICT STRATA PLAN VIS3810 TOGETHER WITH AN INTEREST IN THE COMMON PROPERTY IN PROPORTION TO THE UNIT ENTITLEMENT OF THE STRATA LOT AS SHOWN ON FORM 1	1098 1st Street	023-204-613
LOT 7, BLOCK E, DISTRICT LOT 127, COMOX DISTRICT, PLAN 1447	979 3rd Street	007-390-165
LOT 1, DISTRICT LOT 127, COMOX DISTRICT, PLAN VIP52289	325 Menzies Avenue	017-325-978
LOT 10, DISTRICT LOT 118, COMOX DISTRICT, PLAN 14334	10 Willemar Avenue	000-397-407
LOT A, DISTRICT LOT 127, COMOX DISTRICT, PLAN 28723 THAT PART OF LOT 1, DISTRICT LOT 127, COMOX DISTRICT, PLAN 8668 SHOWN OUTLINED IN RED ON PLAN 1506R	1043 2nd Street	001-621-963
LOT 2, DISTRICT LOT 127, COMOX DISTRICT, PLAN VIP58896	1053 2nd Street	005-414-075
LOT A (DD EX127636) BLOCK E DISTRICT LOT 127 COMOX DISTRICT PLAN 1447	1090 1st Street	018-752-721
LOT B, DISTRICT LOT 127, COMOX DISTRICT, PLAN 7481	967 3rd Street	026-438-291
LOT 9, DISTRICT LOT 118, COMOX DISTRICT, PLAN 14334	270 Pidcock Avenue	003-470-504
	1285 Robert Lang Drive	004-414-624

Legal Description	Address	PID
LOT 4, BLOCK E, DISTRICT LOT 127, COMOX DISTRICT, PLAN 1447	943 3rd Street	000-945-749
LOT B, DISTRICT LOT 127, COMOX DISTRICT, PLAN 28723	185 Pidcock Avenue	001-621-971
LOT A DISTRICT LOT 127 COMOX DISTRICT PLAN 12812	1070 1st Street	004-662-768
	931 3rd Street	000-945-676
LOT A, DISTRICT LOT 127, COMOX DISTRICT, PLAN 7481	980 2nd Street	005-774-004
LOT 2, BLOCK E, DISTRICT LOT 127, COMOX DISTRICT, PLAN 1447	919 3rd Street	000-945-676
LOT B DISTRICT LOT 127 COMOX DISTRICT PLAN 12812	1062 1st Street	004-662-776
LOT B (BEING A CONSOLIDATION OF LOTS 13 AND 14, SEE FB31925) BLOCK E DISTRICT LOT 127 COMOX DISTRICT PLAN 1447	968 2nd Street	027-025-900
STRATA LOT A, DISTRICT LOT 127, COMOX DISTRICT, STRATA PLAN VIS2388 TOGETHER WITH AN INTEREST IN THE COMMON PROPERTY IN PROPORTION TO THE UNIT ENTITLEMENT OF THE STRATA LOT AS SHOWN ON FORM 1	907 3rd Street	017-829-674
LOT C, DISTRICT LOT 127, COMOX DISTRICT, PLAN 12812	1050 1st Street	004-662-784
LOT 12, BLOCK E, DISTRICT LOT 127, COMOX DISTRICT, PLAN 1447	944 2nd Street	
LOT 11, BLOCK E, DISTRICT LOT 127, COMOX DISTRICT, PLAN 1447	932 2nd Street	005-315-786
STRATA LOT 2, DISTRICT LOT 127, COMOX DISTRICT, STRATA PLAN VIS2647 TOGETHER WITH AN INTEREST IN THE COMMON PROPERTY IN PROPORTION TO THE UNIT ENTITLEMENT OF THE STRATA LOT AS SHOWN ON FORM 1	1012 1st Street	018-161-570
LOT 10 BLOCK E DISTRICT LOT 127 COMOX DISTRICT PLAN 1447	920 2nd Street	007-434-251
LOT 8, BLOCK G, DISTRICT LOT 127, COMOX DISTRICT, PLAN 1447	991 2nd Street	
STRATA LOT A DISTRICT LOT 127 COMOX DISTRICT STRATA PLAN EPS360 TOGETHER WITH AN INTEREST IN THE COMMON PROPERTY IN PROPORTION TO THE UNIT ENTITLEMENT OF THE STRATA LOT AS SHOWN ON FORM V	1008 1st Street	028-517-652
STRATA LOT A DISTRICT LOT 127 COMOX DISTRICT STRATA PLAN VIS4688 TOGETHER WITH AN INTEREST IN THE COMMON PROPERTY IN PROPORTION TO THE UNIT ENTITLEMENT OF THE STRATA LOT AS SHOWN ON FORM 1	1004 1st Street	024-295-248
LOT 7, BLOCK G, DISTRICT LOT 127, COMOX DISTRICT, PLAN 1447	979 2nd Street	001-153-269
STRATA LOT B BLOCK E DISTRICT LOT 127 COMOX DISTRICT STRATA PLAN EPS7914 TOGETHER WITH AN INTEREST IN THE COMMON PROPERTY IN PROPORTION TO THE UNIT ENTITLEMENT OF THE STRATA LOT AS SHOWN ON FORM V	908 2nd Street	031-658-164
LOT 1, SECTION 118, COMOX DISTRICT, PLAN 41256	1095 1st Street	000-624-853
LOT 5, BLOCK G, PLAN VIP1447, DISTRICT LOT 127, COMOX LAND DISTRICT	967 2nd Street	007-417-543
LOT 5, BLOCK G, DISTRICT LOT 127, COMOX DISTRICT, PLAN 1447	955 2nd Street	007-417-543
LOT 2, SECTION 118, COMOX DISTRICT, PLAN 41256	1085 1st Street	000-624-861
LOT 4, BLOCK G, DISTRICT LOT 127, COMOX DISTRICT, PLAN 1447	943 2nd Street	000-657-565
LOT 3, SECTION 118, COMOX DISTRICT, PLAN 41256 EXCEPT PLAN VIP55602	1075 1st Street	000-624-870
LOT 3, BLOCK G, PLAN VIP1447, DISTRICT LOT 127, COMOX LAND DISTRICT	931 2nd Street	000-657-557

Legal Description	Address	PID
LOT A DISTRICT LOT 127 COMOX DISTRICT PLAN EPP135056	990 1st Street	032-144-288
STRATA LOT 1 DISTRICT LOT 127 COMOX DISTRICT STRATA PLAN EPS5978 TOGETHER WITH AN INTEREST IN THE COMMON PROPERTY IN PROPORTION TO THE UNIT ENTITLEMENT OF THE STRATA LOT AS SHOWN ON FORM V	B - 919 2nd Street	030-826-365
STRATA LOT 1 DISTRICT LOT 127 COMOX DISTRICT STRATA PLAN EPS5644 TOGETHER WITH AN INTEREST IN THE COMMON PROPERTY IN PROPORTION TO THE UNIT ENTITLEMENT OF THE STRATA LOT AS SHOWN ON FORM V	B - 917 2nd Street	030-686-822
LOT 12, BLOCK G, DISTRICT LOT 127, COMOX DISTRICT, PLAN 1447	970 1st Street	
LOT 11, BLOCK G, DISTRICT LOT 127, COMOX DISTRICT, PLAN 1447	950 1st Street	007-417-586
LOT 1 SECTION 118 COMOX DISTRICT PLAN 32875	1001 1st Street	000-063-533
LOT A DISTRICT LOT 127 COMOX DISTRICT PLAN VIP67879	930 1st Street	024-276-162
LOT 1 DISTRICT LOT 127 COMOX DISTRICT PLAN EPP2275	748 3rd Street	028-077-334
STRATA LOT A DISTRICT LOT 127 COMOX DISTRICT STRATA PLAN VIS4725 TOGETHER WITH AN INTEREST IN THE COMMON PROPERTY IN PROPORTION TO THE UNIT ENTITLEMENT OF THE STRATA LOT AS SHOWN ON FORM 1	910 1st Street	024-359-548
LOT 4, DISTRICT LOT 127, COMOX DISTRICT, PLAN 5149	877 3rd Street	006-035-337
LOT A DISTRICT LOT 118, COMOX DISTRICT, PLAN 15540, EXCEPT ANY PORTION OF THE BED OF THE PUNTLEDGE RIVER AS SHOWN ON SAID PLAN (SEE DF 90584)	975 1st Street	004-570-383
LOT 5, DISTRICT LOT 127, COMOX DISTRICT, PLAN 5149	865 3rd Street	002-059-690
LOT 6 DISTRICT LOT 127 COMOX DISTRICT PLAN 5149	853 3rd Street	001-826-271
LOT 1 DISTRICT LOT 118 COMOX DISTRICT PLAN 37180	955 1st Street	001-041-576
LOT 26, DISTRICT LOT 127, COMOX DISTRICT, PLAN 3661	837 3rd Street	006-183-484
LOT 25, DISTRICT LOT 127, COMOX DISTRICT, PLAN 3661	825 3rd Street	006-183-476
LOT 24, DISTRICT LOT 127, COMOX DISTRICT, PLAN 3661	811 3rd Street	003-693-376
PARCEL B (DD 4351N) OF DISTRICT LOT 127, COMOX DISTRICT, EXCEPT THAT PART SHOWN OUTLINED IN RED ON PLAN DEPOSITED UNDER DD NO. 12222N AND EXCEPT PART IN PLANS 3382 AND EPP2275	325 Johnston Avenue	009-534-725
LOT 23, DISTRICT LOT 127, COMOX DISTRICT, PLAN 3661	789 3rd Street	006-183-450
LOT 22, DISTRICT LOT 127, COMOX DISTRICT, PLAN 3661	777 3rd Street	006-183-441
LOT A, DISTRICT LOT 118, COMOX DISTRICT, PLAN 42121	925 1st Street	001-195-468
PARCEL L (DD 5401N), SECTION 61, COMOX DISTRICT THAT PART OF LOT B, DISTRICT LOT 127, COMOX DISTRICT, PLAN 2303, LYING TO THE NORTH WEST OF PLAN 5149	320 Johnston Avenue	000-060-593
LOT B, SECTION 61, COMOX DISTRICT, PLAN 2233	850 3rd Street	002-059-690
LOT A OF SECTION 61 COMOX DISTRICT PLAN 11937 EXCEPT PARCEL A (DD 363104-I)	325 Harmston Avenue	006-444-890
PARCEL "A" (DD 363104-I) OF LOT "A", SECTION 61, COMOX DISTRICT, PLAN 11937	555 3rd Street	000-580-261
PARCEL A (DD 8420N) OF DISTRICT LOT 127, COMOX DISTRICT EXCEPT THOSE PARTS IN PLANS 3661 AND 46278	551 3rd Street	002-329-948
LOT 2 SECTION 61 COMOX DISTRICT PLAN VIP88574	310 Johnston Avenue	004-687-418
LOT A SECTION 61 COMOX DISTRICT PLAN VIP68040	543 3rd Street	028-419-928
LOT 1, SECTION 61, COMOX DISTRICT, PLAN 5207	463 2nd Street	024-313-050
LOT A, SECTION 61, COMOX DISTRICT, PLAN 19628	431 2nd Street	005-957-991
LOT B, SECTION 61, COMOX DISTRICT, PLAN 19628	155 Douglas Place	003-610-047
	379 2nd Street	003-610-063

Legal Description	Address	PID
LOT 2 SECTION 61 COMOX DISTRICT PLAN EPP126003	149 Douglas Place	031-911-153
LOT 3, SECTION 61, COMOX DISTRICT, PLAN 3022, EXCEPT PART SHOWN OUTLINED IN RED ON PLAN 152 R	421 2nd Street	006-342-906
LOT 1 SECTION 61 COMOX DISTRICT PLAN EPP126003	145 Douglas Place	031-911-145
LOT 6, SECTION 61, COMOX DISTRICT, PLAN 1513	115 Douglas Place	007-294-328
LOT A, SECTION 61, COMOX DISTRICT, PLAN 43513	307 1st Street	003-790-151
LOT 1, SECTION 61, COMOX DISTRICT, PLAN 36497	267 1st Street	000-410-471
LOT B, SECTION 61, COMOX DISTRICT, PLAN 43513	275 1st Street	003-790-185
LOT 2, SECTION 61, COMOX DISTRICT, PLAN 36497	257 1st Street	000-410-489
LOT 3, SECTION 61, COMOX DISTRICT, PLAN 27892	231 1st Street	002-228-670
LOT 2 SECTION 15 COMOX DISTRICT PLAN EPP32419	780 Nikolaisen Road	029-222-486
LOT 1 SECTION 15 COMOX DISTRICT PLAN EPP32419	768 Chaster Road	029-222-478
LOT 2, SECTION 15, COMOX DISTRICT, PLAN 48973	525 Back Road	014-766-299
LOT 4, SECTION 15, COMOX DISTRICT, PLAN 21336	360 Back Road	003-386-546
LOT 3, SECTION 15, COMOX DISTRICT, PLAN 21336	350 Back Road	003-388-174
LOT 2, SECTION 15, COMOX DISTRICT, PLAN 21336	320 Back Road	003-388-239
LOT 1, SECTION 15, COMOX DISTRICT, PLAN 21336	310 Back Road	003-386-554
LOT 5, SECTION 16, COMOX DISTRICT, PLAN 23717	295 Centennial Drive	003-146-961
LOT 4, SECTION 16, COMOX DISTRICT, PLAN 23717	275 Centennial Drive	003-146-952
LOT 3, SECTION 16, COMOX DISTRICT, PLAN 23717	265 Centennial Drive	000-076-945
LOT 31, SECTION 16, COMOX DISTRICT, PLAN 12788 EXCEPT PART IN PLAN 2720 RW	1551 McLaughlin Drive	004-853-938
LOT 2, SECTION 16, COMOX DISTRICT, PLAN 23717	255 Centennial Drive	000-047-741
LOT 30, SECTION 16, COMOX DISTRICT, PLAN 12788 EXCEPT PART IN PLAN 2720 RW	1557 McLaughlin Drive	004-853-920
LOT 2, SECTION 16, COMOX DISTRICT, PLAN 4413	118 Back Road	004-491-661
LOT 1, SECTION 16, COMOX DISTRICT, PLAN 23717	249 Centennial Drive	003-146-936
LOT 13, SECTION 16, COMOX DISTRICT, PLAN 12788	270 Centennial Drive	002-077-434
LOT 32, SECTION 16, COMOX DISTRICT, PLAN 12788 EXCEPT PART IN PLAN 2720 RW	1565 Valley Crescent	004-853-954
LOT 1, SECTION 16, COMOX DISTRICT, PLAN 4413	1501 Dingwall Road	006-119-654
LOT 12, SECTION 16, COMOX DISTRICT, PLAN 12788	260 Centennial Drive	004-853-709
LOT 29, SECTION 16, COMOX DISTRICT, PLAN 12788	1575 McLaughlin Drive	004-853-911
LOT 48, SECTION 16, COMOX DISTRICT, PLAN 12788 EXCEPT PART IN PLAN 2720 RW	1571 Valley Crescent	004-854-039
STRATA LOT B SECTION 16 COMOX DISTRICT STRATA PLAN VIS5276 TOGETHER WITH AN INTEREST IN THE COMMON PROPERTY IN PROPORTION TO THE UNIT ENTITLEMENT OF THE STRATA LOT AS SHOWN ON FORM V	250 Centennial Drive	025-551-647
LOT 14, SECTION 16, COMOX DISTRICT, PLAN 12788	1588 McLaughlin Drive	004-853-717
LOT 47, SECTION 16, COMOX DISTRICT, PLAN 12788 EXCEPT PART IN PLAN 2720 RW	1575 Valley Crescent	004-854-021
AMENDED LOT 2 (DD 358588I) SECTION 16, COMOX DISTRICT, PLAN 6666	1517 Dingwall Road	005-868-521
STRATA LOT B SECTION 16 COMOX DISTRICT STRATA PLAN EPS265 TOGETHER WITH AN INTEREST IN THE COMMON PROPERTY IN PROPORTION TO THE UNIT ENTITLEMENT OF THE STRATA LOT AS SHOWN ON FORM V	1585 Valley Crescent	028-298-161
LOT 10, SECTION 16, COMOX DISTRICT, PLAN 12788	1591 Oak Place	004-853-687
AMENDED LOT 3 (D.D. 358589I), SECTION 16, COMOX DISTRICT, PLAN 6666	1519 Dingwall Road	004-373-553
LOT 15, SECTION 16, COMOX DISTRICT, PLAN 12788	1592 McLaughlin Drive	001-840-959
LOT 45, SECTION 16, COMOX DISTRICT, PLAN 12788 EXCEPT PART IN PLAN 2720 RW	1595 Valley Crescent	004-854-004
LOT 33, SECTION 16, COMOX DISTRICT, PLAN 12788	1590 Valley Crescent	000-159-051
LOT A, SECTION 16, COMOX DISTRICT, PLAN VIP56511	1580 Valley Crescent	018-246-915
LOT 9, SECTION 16, COMOX DISTRICT, PLAN 12788	1601 Oak Place	004-853-679
LOT 16, SECTION 16, COMOX DISTRICT, PLAN 12788	1608 McLaughlin Drive	004-853-733

Legal Description	Address	PID
LOT 44, SECTION 16, COMOX DISTRICT, PLAN 12788	1605 Valley Crescent	000-525-731
LOT 34 SECTION 16 COMOX DISTRICT PLAN 12788	1610 Valley Crescent	000-441-589
STRATA LOT B, SECTION 16, COMOX DISTRICT, STRATA PLAN VIS2827, TOGETHER WITH AN INTEREST IN THE COMMON PROPERTY IN PROPORTION TO THE UNIT ENTITLEMENT OF THE STRATA LOT AS SHOWN ON FORM 1	1601 McLauchlin Drive	018-340-610
LOT 8, SECTION 16, COMOX DISTRICT, PLAN 12788	1603 Oak Place	004-849-116
LOT 17, SECTION 16, COMOX DISTRICT, PLAN 12788	1610 McLauchlin Drive	000-191-701
LOT 43, SECTION 16, COMOX DISTRICT, PLAN 12788	1615 Valley Crescent	004-853-997
LOT 20, SECTION 16, COMOX DISTRICT, PLAN 29727	495 Panorama Crescent	000-143-952
LOT 35, SECTION 16, COMOX DISTRICT, PLAN 12788	1620 Valley Crescent	003-686-248
LOT 26, SECTION 16, COMOX DISTRICT, PLAN 12788	1625 McLauchlin Drive	003-941-566
LOT 19 SECTION 16 COMOX DISTRICT PLAN 29727	485 Panorama Crescent	000-143-944
LOT 18, SECTION 16, COMOX DISTRICT, PLAN 12788	1620 McLauchlin Drive	004-516-257
LOT 4, SECTION 16, COMOX DISTRICT, PLAN 12788	1649 Oak Place	004-849-094
LOT 36, SECTION 16, COMOX DISTRICT, PLAN 12788	1626 Valley Crescent	000-415-031
LOT 7, SECTION 16, COMOX DISTRICT, PLAN 12788	1609 Oak Place	000-780-332
LOT 42, SECTION 16, COMOX DISTRICT, PLAN 12788	1623 Valley Crescent	004-853-989
LOT 18 SECTION 16 COMOX DISTRICT PLAN 29727	475 Panorama Crescent	000-143-928
LOT 25, SECTION 16, COMOX DISTRICT, PLAN 12788	1635 McLauchlin Drive	000-891-444
LOT 6 SECTION 16 COMOX DISTRICT PLAN 12788	1633 Oak Place	004-849-108
LOT 1, SECTION 16, COMOX DISTRICT, PLAN 49684	1626 McLauchlin Drive	015-446-239
LOT 5, SECTION 16, COMOX DISTRICT, PLAN 12788	1645 Oak Place	001-131-745
LOT 17, SECTION 16, COMOX DISTRICT, PLAN 29727	465 Panorama Crescent	000-143-910
STRATA LOT B, SECTION 16, COMOX DISTRICT, STRATA PLAN VIS2581, TOGETHER WITH AN INTEREST IN THE COMMON PROPERTY IN PROPORTION TO THE UNIT ENTITLEMENT OF THE STRATA LOT AS SHOWN ON FORM 1	274 Nim-Nim Place	018-045-898
LOT 41, SECTION 16, COMOX DISTRICT, PLAN 12788	1625 Valley Crescent	002-278-618
LOT 37, SECTION 16, COMOX DISTRICT, PLAN 12788	1630 Valley Crescent	004-606-868
LOT 16, SECTION 16, COMOX DISTRICT, PLAN 29727	455 Panorama Crescent	000-143-898
LOT 24, SECTION 16, COMOX DISTRICT, PLAN 12788	1655 McLauchlin Drive	004-853-873
LOT A, SECTION 16, COMOX DISTRICT, PLAN 19944, EXCEPT PART IN PLAN 49684	1630 McLauchlin Drive	003-647-943
LOT 21 SECTION 16 COMOX DISTRICT PLAN 29727	398 Nim-Nim Avenue	000-143-782
STRATA LOT B SECTION 16 COMOX DISTRICT STRATA PLAN VIS5677 TOGETHER WITH AN INTEREST IN THE COMMON PROPERTY IN PROPORTION TO THE UNIT ENTITLEMENT OF THE STRATA LOT AS SHOWN ON FORM V	275 Nim-Nim Place	026-099-152
STRATA LOT B, SECTION 16, COMOX DISTRICT, STRATA PLAN VIS2743, TOGETHER WITH AN INTEREST IN THE COMMON PROPERTY IN PROPORTION TO THE UNIT ENTITLEMENT OF THE STRATA LOT AS SHOWN ON FORM 1	276 Nim-Nim Place	018-259-341
STRATA LOT A SECTION 16 COMOX DISTRICT STRATA PLAN VIS6086 TOGETHER WITH AN INTEREST IN THE COMMON PROPERTY IN PROPORTION TO THE UNIT ENTITLEMENT OF THE STRATA LOT AS SHOWN ON FORM V	432 Panorama Crescent	026-779-242
LOT 17, SECTION 16, COMOX DISTRICT, PLAN 40324	284 Nim-Nim Place	000-132-179
LOT 16, SECTION 16, COMOX DISTRICT, PLAN 40324	282 Nim-Nim Place	000-132-161
LOT 40, SECTION 16, COMOX DISTRICT, PLAN 12788	1635 Valley Crescent	001-901-494
STRATA LOT B, SECTION 16, COMOX DISTRICT, STRATA PLAN VIS2586 TOGETHER WITH AN INTEREST IN THE COMMON PROPERTY IN PROPORTION TO THE UNIT ENTITLEMENT OF THE STRATA LOT AS SHOWN ON FORM 1	280 Nim-Nim Place	018-059-317
LOT 14, SECTION 16, COMOX DISTRICT, PLAN 40324	278 Nim-Nim Place	000-132-144

Legal Description	Address	PID
LOT 21, SECTION 16, COMOX DISTRICT, PLAN 12788	1660 McLaughlin Drive	004-853-784
STRATA LOT B, SECTION 16, COMOX DISTRICT, STRATA PLAN VIS2266, TOGETHER WITH AN INTEREST IN THE COMMON PROPERTY IN PROPORTION TO THE UNIT ENTITLEMENT OF THE STRATA LOT AS SHOWN ON FORM 1	415 Panorama Crescent	017-689-813
LOT 22, SECTION 16, COMOX DISTRICT, PLAN 29727	388 Nim-Nim Avenue	000-438-341
LOT 18, SECTION 16, COMOX DISTRICT, PLAN 40324	286 Nim-Nim Place	000-132-187
LOT 39, SECTION 16, COMOX DISTRICT, PLAN 12788	1655 Valley Crescent	004-853-971
STRATA LOT 1, SECTION 16, COMOX DISTRICT, STRATA PLAN VIS3389 TOGETHER WITH AN INTEREST IN THE COMMON PROPERTY IN PROPORTION TO THE UNIT ENTITLEMENT OF THE STRATA LOT AS SHOWN ON FORM 1	395 Nim-Nim Avenue	018-908-403
LOT 13, SECTION 16, COMOX DISTRICT, PLAN 29727	411 Panorama Crescent	000-143-545
STRATA LOT B, SECTION 16, COMOX DISTRICT, STRATA PLAN VIS2617, TOGETHER WITH AN INTEREST IN THE COMMON PROPERTY IN PROPORTION TO THE UNIT ENTITLEMENT OF THE STRATA LOT AS SHOWN ON FORM 1	277 Nim-Nim Place	018-112-773
LOT 23, SECTION 16, COMOX DISTRICT, PLAN 12788	1675 Valley Crescent	004-853-849
LOT 23, SECTION 16, COMOX DISTRICT, PLAN 29727	378 Nim-Nim Avenue	000-143-804
LOT 22, SECTION 16, COMOX DISTRICT, PLAN 12788	1670 McLaughlin Drive	004-853-814
LOT 19, SECTION 16, COMOX DISTRICT, PLAN 40324	288 Nim-Nim Place	000-132-195
LOT 38, SECTION 16, COMOX DISTRICT, PLAN 12788	1665 Valley Crescent	004-853-962
LOT 9, SECTION 16, COMOX DISTRICT, PLAN 40324	279 Nim-Nim Place	000-132-080
LOT 6, SECTION 16, COMOX DISTRICT, PLAN 40324	285 Nim-Nim Place	000-132-055
LOT 29, SECTION 16, COMOX DISTRICT, PLAN 29727	385 Nim-Nim Avenue	001-354-876
LOT 31 SECTION 16 COMOX DISTRICT PLAN 29727	398 Panorama Crescent	001-354-892
LOT 24, SECTION 16, COMOX DISTRICT, PLAN 29727	368 Nim-Nim Avenue	001-354-841
LOT 12, SECTION 16, COMOX DISTRICT, PLAN 29727	401 Panorama Crescent	001-354-817
LOT C, SECTION 16, COMOX DISTRICT, PLAN 25057	1683 McLaughlin Drive	002-864-479
STRATA LOT B, SECTION 16, COMOX DISTRICT, STRATA PLAN VIS2191, TOGETHER WITH AN INTEREST IN THE COMMON PROPERTY IN PROPORTION TO THE UNIT ENTITLEMENT OF THE STRATA LOT AS SHOWN ON FORM 1	281 Nim-Nim Place	017-519-578
LOT A, SECTION 16, COMOX DISTRICT, PLAN 25057	1680 McLaughlin Drive	002-864-461
LOT 5, SECTION 16, COMOX DISTRICT, PLAN 40324	287 Nim-Nim Place	000-132-047
LOT 28, SECTION 16, COMOX DISTRICT, PLAN 29727	375 Nim-Nim Avenue	001-205-340
LOT 32, SECTION 16, COMOX DISTRICT, PLAN 29727	390 Panorama Crescent	001-354-906
LOT B, SECTION 16, COMOX DISTRICT, PLAN 51260	283 Nim-Nim Place	016-581-482
LOT 20, SECTION 16, COMOX DISTRICT, PLAN 40324	290 Nim-Nim Place	000-132-209
LOT F, SECTION 16, COMOX DISTRICT, PLAN 25057	360 Nim-Nim Avenue	002-078-635
LOT E, SECTION 16, COMOX DISTRICT, PLAN 25057	350 Nim-Nim Avenue	000-082-171
LOT 11, SECTION 16, COMOX DISTRICT, PLAN 29727	399 Panorama Crescent	001-354-809
LOT D, SECTION 16, COMOX DISTRICT, PLAN 25057	1697 McLaughlin Drive	002-864-681
LOT 21, SECTION 16, COMOX DISTRICT, PLAN 40324	292 Nim-Nim Place	000-132-217
LOT 27, SECTION 16, COMOX DISTRICT, PLAN 29727	365 Nim-Nim Avenue	000-592-005
LOT 33, SECTION 16, COMOX DISTRICT, PLAN 29727	384 Panorama Crescent	001-354-914
LOT B, SECTION 16, COMOX DISTRICT, PLAN 25057	1690 McLaughlin Drive	002-755-831
STRATA LOT 2, SECTION 16, COMOX DISTRICT, STRATA PLAN VIS2290, TOGETHER WITH AN INTEREST IN THE COMMON PROPERTY IN PROPORTION TO THE UNIT ENTITLEMENT OF THE STRATA LOT AS SHOWN ON FORM 1	289 Nim-Nim Place	017-720-486
LOT 10, SECTION 16, COMOX DISTRICT, PLAN 29727	392 Panorama Crescent	001-354-795
LOT 26, SECTION 16, COMOX DISTRICT, PLAN 29727	355 Nim-Nim Avenue	001-354-868

Legal Description	Address	PID
STRATA LOT A, SECTION 16, COMOX DISTRICT, STRATA PLAN VIS2450 TOGETHER WITH AN INTEREST IN THE COMMON PROPERTY IN PROPORTION TO THE UNIT ENTITLEMENT OF THE STRATA LOT AS SHOWN ON FORM 1	378 Panorama Crescent	017-905-176
LOT 9, SECTION 16, COMOX DISTRICT, PLAN 29727	387 Panorama Crescent	001-354-787
LOT 3, SECTION 16, COMOX DISTRICT, PLAN 40324	291 Nim-Nim Place	000-132-021
LOT G, SECTION 16, COMOX DISTRICT, PLAN 25057	313 Nim-Nim Avenue	002-864-711
LOT 25, SECTION 16, COMOX DISTRICT, PLAN 29727	345 Nim-Nim Avenue	001-354-850
LOT I, SECTION 16, COMOX DISTRICT, PLAN 25057	339 Nim-Nim Avenue	002-864-754
LOT H, SECTION 16, COMOX DISTRICT, PLAN 25057	327 Nim-Nim Avenue	002-864-746
LOT 1, OF SECTION 16, COMOX DISTRICT, PLAN 26538	297 Nim-Nim Place	001-486-187
LOT 35 SECTION 16 COMOX DISTRICT PLAN 29727	370 Panorama Crescent	001-354-931
LOT 2, SECTION 16, COMOX DISTRICT, PLAN 40324	293 Nim-Nim Place	000-132-012
LOT 8, SECTION 16, COMOX DISTRICT, PLAN 29727	383 Panorama Crescent	000-215-899
LOT 10, SECTION 16, COMOX DISTRICT, PLAN 26538	1725 McLaughlin Drive	002-796-368
LOT 1, SECTION 16, COMOX DISTRICT, PLAN 40324	295 Nim-Nim Place	000-132-004
LOT 36, SECTION 16, COMOX DISTRICT, PLAN 29727	350 Panorama Crescent	000-005-592
LOT 2, SECTION 16, COMOX DISTRICT, PLAN 26538	1720 McLaughlin Drive	000-545-872
LOT 7, SECTION 16, COMOX DISTRICT, PLAN 29727	375 Panorama Crescent	000-396-192
LOT 37, SECTION 16, COMOX DISTRICT, PLAN 29727	340 Panorama Crescent	000-566-608
LOT 38, SECTION 16, COMOX DISTRICT, PLAN 29727	328 Panorama Crescent	001-354-949
LOT 39, SECTION 16, COMOX DISTRICT, PLAN 29727	320 Panorama Crescent	000-000-469
LOT 9, SECTION 16, COMOX DISTRICT, PLAN 26538	308 Panorama Crescent	002-796-333
LOT 6, SECTION 16, COMOX DISTRICT, PLAN 29727	365 Panorama Crescent	001-354-779
LOT 3, SECTION 16, COMOX DISTRICT, PLAN 26538	1732 McLaughlin Drive	002-796-228
LOT A, SECTION 16, COMOX DISTRICT, PLAN 26539	265 Panorama Place	002-796-384
STRATA LOT 1, SECTION 16, COMOX DISTRICT, STRATA PLAN VIS2401 TOGETHER WITH AN INTEREST IN THE COMMON PROPERTY IN PROPORTION TO THE UNIT ENTITLEMENT OF THE STRATA LOT AS SHOWN ON FORM 1	355 Panorama Crescent	017-837-456
LOT B, SECTION 16, COMOS DISTRICT, PLAN 26539	255 Panorama Place	002-796-406
LOT 4, SECTION 16, COMOX DISTRICT, PLAN 29727	345 Panorama Crescent	001-354-761
LOT 8, SECTION 16, COMOX DISTRICT, PLAN 26538	301 Panorama Crescent	002-796-317
LOT 3 SECTION 16 COMOX DISTRICT PLAN 29727	335 Panorama Crescent	001-205-331
LOT 2, SECTION 16, COMOX DISTRICT, PLAN 29727	327 Panorama Crescent	001-354-752
LOT C, SECTION 16, COMOX DISTRICT, PLAN 26539	243 Panorama Place	002-796-431
LOT 1, SECTION 16, COMOX DISTRICT, PLAN 29727	321 Panorama Crescent	000-146-595
LOT 4, SECTION 16, COMOX DISTRICT, PLAN 26538	280 Panorama Place	002-467-976
STRATA LOT A, SECTION 16, COMOX DISTRICT, STRATA PLAN VIS2152, TOGETHER WITH AN INTEREST IN THE COMMON PROPERTY IN PROPORTION TO THE UNIT ENTITLEMENT OF THE STRATA LOT AS SHOWN ON FORM 1	260 Panorama Place	017-461-979
LOT 7, SECTION 16, COMOX DISTRICT, PLAN 26538	1757 McLaughlin Drive	002-796-287
LOT D, SECTION 16, COMOX DISTRICT, PLAN 26539	221 Panorama Place	002-796-473
LOT 5, SECTION 16, COMOX DISTRICT, PLAN 26538	1752 McLaughlin Drive	002-796-252
LOT 17, SECTION 16, COMOX DISTRICT, PLAN 27560	1659 Dingwall Road	000-909-521
LOT E, SECTION 16, COMOX DISTRICT, PLAN 26539	209 Panorama Place	002-796-481
LOT 9, SECTION 16, COMOX DISTRICT, PLAN 27560	1764 McLaughlin Drive	002-136-384
LOT 16, SECTION 16, COMOX DISTRICT, PLAN 27560	1665 Dingwall Road	002-137-291
LOT G, SECTION 16, COMOX DISTRICT, PLAN 26539	230 Panorama Place	002-790-386
STRATA LOT 2, SECTION 17, COMOX DISTRICT, STRATA PLAN VIS3176 TOGETHER WITH AN INTEREST IN THE COMMON PROPERTY IN PROPORTION TO THE UNIT ENTITLEMENT OF THE STRATA LOT AS SHOWN ON FORM 1	4604 Northland Place	018-708-897
LOT 15, SECTION 16, COMOX DISTRICT, PLAN 27560	1675 Dingwall Road	002-137-224
LOT F, SECTION 16, COMOX DISTRICT, PLAN 26539	216 Panorama Place	002-790-203
LOT 10, SECTION 16, COMOX DISTRICT, PLAN 27560	1772 McLaughlin Drive	002-136-538

Legal Description	Address	PID
STRATA LOT 1, SECTION 17, COMOX DISTRICT, STRATA PLAN VIS3177 TOGETHER WITH AN INTEREST IN THE COMMON PROPERTY IN PROPORTION TO THE UNIT ENTITLEMENT OF THE STRATA LOT AS SHOWN ON FORM 1	4610 Northland Place	018-710-182
LOT 14, SECTION 16, COMOX DISTRICT, PLAN 27560	1683 Dingwall Road	002-137-003
LOT 4, SECTION 16, COMOX DISTRICT, PLAN 27560	317 Rees Road	002-136-031
STRATA LOT 1, SECTION 17, COMOX DISTRICT, STRATA PLAN VIS3226 TOGETHER WITH AN INTEREST IN THE COMMON PROPERTY IN PROPORTION TO THE UNIT ENTITLEMENT OF THE STRATA LOT AS SHOWN ON FORM 1	4616 Northland Place	018-751-199
LOT 1, SECTION 17, COMOX DISTRICT, PLAN 28405	1660 Dingwall Road	002-311-089
LOT 13 SECTION 16 COMOX DISTRICT PLAN 27560	1695 Dingwall Road	002-136-911
LOT 11, SECTION 16, COMOX DISTRICT, PLAN 27560	1786 McLauchlin Drive	002-136-694
STRATA LOT 1, SECTION 17, COMOX DISTRICT, STRATA PLAN VIS3116 TOGETHER WITH AN INTEREST IN THE COMMON PROPERTY IN PROPORTION TO THE UNIT ENTITLEMENT OF THE STRATA LOT AS SHOWN ON FORM 1	4622 Northland Place	018-653-561
LOT 2, SECTION 17, COMOX DISTRICT, PLAN 28405	1670 Dingwall Road	001-844-946
LOT 3, SECTION 16, COMOX DISTRICT, PLAN 27560	1775 McLauchlin Drive	002-135-680
LOT 12, SECTION 16, COMOX DISTRICT, PLAN 27560	1798 McLauchlin Drive	002-136-821
STRATA LOT 2, SECTION 17, COMOX DISTRICT, STRATA PLAN VIS3117 TOGETHER WITH AN INTEREST IN THE COMMON PROPERTY IN PROPORTION TO THE UNIT ENTITLEMENT OF THE STRATA LOT AS SHOWN ON FORM 1	4628 Northland Place	018-653-359
LOT 15, SECTION 17, COMOX DISTRICT, PLAN 30235	4635 Macintyre Avenue	001-274-813
STRATA LOT 1, SECTION 17, COMOX DISTRICT, STRATA PLAN VIS3227 TOGETHER WITH AN INTEREST IN THE COMMON PROPERTY IN PROPORTION TO THE UNIT ENTITLEMENT OF THE STRATA LOT AS SHOWN ON FORM 1	4634 Northland Place	018-752-365
LOT 2, SECTION 16, COMOX DISTRICT, PLAN 27560	1787 McLauchlin Drive	002-135-531
LOT 3, SECTION 17, COMOX DISTRICT, PLAN 28405	1680 Dingwall Road	000-010-481
LOT 16, SECTION 17, COMOX DISTRICT, PLAN 30235	4639 Macintyre Avenue	000-445-584
STRATA LOT 2, SECTION 17, COMOX DISTRICT, STRATA PLAN VIS3153 TOGETHER WITH AN INTEREST IN THE COMMON PROPERTY IN PROPORTION TO THE UNIT ENTITLEMENT OF THE STRATA LOT AS SHOWN ON FORM 1	4640 Northland Place	018-690-076
LOT 4, SECTION 17, COMOX DISTRICT, PLAN 28405	1690 Dingwall Road	002-311-291
LOT 1, SECTION 16, COMOX DISTRICT, PLAN 27560	1795 McLauchlin Drive	002-135-396
LOT 14, SECTION 17, COMOX DISTRICT, PLAN 30235	4636 Macintyre Avenue	001-274-805
STRATA LOT 1, SECTION 17, COMOX DISTRICT, STRATA PLAN VIS3154 TOGETHER WITH AN INTEREST IN THE COMMON PROPERTY IN PROPORTION TO THE UNIT ENTITLEMENT OF THE STRATA LOT AS SHOWN ON FORM 1	4646 Northland Place	018-690-581
LOT 17, SECTION 17, COMOX DISTRICT, PLAN 30235	4643 Macintyre Avenue	001-274-821
LOT 5 SECTION 17 COMOX DISTRICT PLAN 28405	1698 Dingwall Road	002-311-330
LOT 13, SECTION 17, COMOX DISTRICT, PLAN 30235	4640 Macintyre Avenue	001-274-791
LOT 18, SECTION 17, COMOX DISTRICT, PLAN 30235	4649 Macintyre Avenue	000-247-251
LOT 19, SECTION 17, COMOX DISTRICT, PLAN 28996	4637 McLauchlin Drive	001-465-783
STRATA LOT 2, SECTION 17, COMOX DISTRICT, STRATA PLAN VIS3280, TOGETHER WITH AN INTEREST IN THE COMMON PROPERTY IN PROPORTION TO THE UNIT ENTITLEMENT OF THE STRATA LOT AS SHOWN ON FORM 1	4652 Northland Place	018-810-179
LOT 6, SECTION 17, COMOX DISTRICT, PLAN 28405	1710 Dingwall Road	002-311-526

Legal Description	Address	PID
LOT 12, SECTION 17, COMOX DISTRICT, PLAN 30235	4644 Macintyre Avenue	001-274-783
LOT 19, SECTION 17, COMOX DISTRICT, PLAN 30235	4653 Macintyre Avenue	001-274-830
LOT 20 SECTION 17 COMOX DISTRICT PLAN 28996	4641 McLauchlin Drive	001-465-791
LOT 7, SECTION 17, COMOX DISTRICT, PLAN 28405	1718 Dingwall Road	002-311-640
STRATA LOT A SECTION 17 COMOX DISTRICT STRATA PLAN VIS3565 TOGETHER WITH AN INTEREST IN THE COMMON PROPERTY IN PROPORTION TO THE UNIT ENTITLEMENT OF THE STRATA LOT AS SHOWN ON FORM 1	4658 Northland Place	023-009-144
LOT 11, SECTION 17, COMOX DISTRICT, PLAN 30235	4648 Macintyre Avenue	000-191-671
STRATA LOT B SECTION 17 COMOX DISTRICT STRATA PLAN VIS4398 TOGETHER WITH AN INTEREST IN THE COMMON PROPERTY IN PROPORTION TO THE UNIT ENTITLEMENT OF THE STRATA LOT AS SHOWN ON FORM 1	4657 Macintyre Avenue	023-886-277
LOT 21, SECTION 17, COMOX DISTRICT, PLAN 28996	4645 McLauchlin Drive	001-465-805
STRATA LOT A SECTION 17 COMOX DISTRICT STRATA PLAN VIS4219 TOGETHER WITH AN INTEREST IN THE COMMON PROPERTY IN PROPORTION TO THE UNIT ENTITLEMENT OF THE STRATA LOT AS SHOWN ON FORM 1	4677 Ashwood Place	023-677-341
STRATA LOT A, SECTION 17, COMOX DISTRICT, STRATA PLAN VIS2362, TOGETHER WITH AN INTEREST IN THE COMMON PROPERTY IN PROPORTION TO THE UNIT ENTITLEMENT OF THE STRATA LOT AS SHOWN ON FORM 1	1800 Dingwall Road	017-797-811
LOT 18, SECTION 17, COMOX DISTRICT, PLAN 28996	4638 McLauchlin Drive	001-465-775
STRATA LOT A SECTION 17 COMOX DISTRICT STRATA PLAN VIS3581 TOGETHER WITH AN INTEREST IN THE COMMON PROPERTY IN PROPORTION TO THE UNIT ENTITLEMENT OF THE STRATA LOT AS SHOWN ON FORM 1	4664 Northland Place	023-010-983
LOT 10, SECTION 17, COMOX DISTRICT, PLAN 30235	4652 Macintyre Avenue	001-274-775
STRATA LOT 2, SECTION 17, COMOX DISTRICT, STRATA PLAN VIS2685 TOGETHER WITH AN INTEREST IN THE COMMON PROPERTY IN PROPORTION TO THE UNIT ENTITLEMENT OF THE STRATA LOT AS SHOWN ON FORM 1	4675 Ashwood Place	018-201-342
LOT 21, SECTION 17, COMOX DISTRICT, PLAN 30235	4661 Macintyre Avenue	001-274-864
LOT 22 SECTION 17 COMOX DISTRICT PLAN 28996	4651 McLauchlin Drive	001-465-813
STRATA LOT A, SECTION 17, COMOX DISTRICT, STRATA PLAN VIS2651 TOGETHER WITH AN INTEREST IN THE COMMON PROPERTY IN PROPORTION TO THE UNIT ENTITLEMENT OF THE STRATA LOT AS SHOWN ON FORM 1	4679 Ashwood Place	018-163-629
LOT 27, SECTION 17, COMOX DISTRICT, PLAN 36332	1820 Dingwall Road	000-395-412
LOT 17, SECTION 17, COMOX DISTRICT, PLAN 28996	4642 McLauchlin Drive	001-465-767
STRATA LOT 1, SECTION 17, COMOX DISTRICT, STRATA PLAN VIS2687 TOGETHER WITH AN INTEREST IN THE COMMON PROPERTY IN PROPORTION TO THE UNIT ENTITLEMENT OF THE STRATA LOT AS SHOWN ON FORM 1	4676 Ashwood Place	018-201-369
LOT 9, SECTION 17, COMOX DISTRICT, PLAN 30235	4658 Macintyre Avenue	001-274-767
LOT 22, SECTION 17, COMOX DISTRICT, PLAN 30235	4667 Macintyre Avenue	001-274-872
LOT 23, SECTION 17, COMOX DISTRICT, PLAN 28996	4655 McLauchlin Drive	001-465-821
LOT 26, SECTION 17, COMOX DISTRICT, PLAN 36332	1840 Dingwall Road	000-395-404
STRATA LOT A, SECTION 17, COMOX DISTRICT, STRATA PLAN VIS3411, TOGETHER WITH AN INTEREST IN THE COMMON PROPERTY IN PROPORTION TO THE UNIT ENTITLEMENT OF THE STRATA LOT AS SHOWN ON FORM 1	4685 Ashwood Place	018-929-605

Legal Description	Address	PID
LOT 16, SECTION 17, COMOX DISTRICT, PLAN 28996	4648 McLauchlin Drive	001-465-741
LOT 20, SECTION 17, COMOX DISTRICT, PLAN 36332	4647 Valecourt Crescent	000-395-340
LOT 8, SECTION 17, COMOX DISTRICT, PLAN 30235	4662 Macintyre Avenue	001-274-741
LOT 23, SECTION 17, COMOX DISTRICT, PLAN 30235	4671 Macintyre Avenue	001-274-881
LOT 21, SECTION 17, COMOX DISTRICT, PLAN 36332	4645 Valecourt Crescent	000-395-358
LOT 24, SECTION 17, COMOX DISTRICT, PLAN 28996	4659 McLauchlin Drive	001-465-830
LOT 25, SECTION 17, COMOX DISTRICT, PLAN 36332	4637 Cruickshank Avenue	000-395-391
STRATA LOT B, SECTION 17, COMOX DISTRICT, STRATA PLAN VIS2520 TOGETHER WITH AN INTEREST IN THE COMMON PROPERTY IN PROPORTION TO THE UNIT ENTITLEMENT OF THE STRATA LOT AS SHOWN ON FORM 1	4689 Ashwood Place	017-985-064
STRATA LOT 1, SECTION 17, COMOX DISTRICT, STRATA PLAN VIS2686 TOGETHER WITH AN INTEREST IN THE COMMON PROPERTY IN PROPORTION TO THE UNIT ENTITLEMENT OF THE STRATA LOT AS SHOWN ON FORM 1	4680 Ashwood Place	018-201-172
LOT 15 SECTION 17 COMOX DISTRICT PLAN 28996	4652 McLauchlin Drive	000-269-727
LOT 19, SECTION 17, COMOX DISTRICT, PLAN 36332	4649 Valecourt Crescent	000-395-331
LOT 7, SECTION 17, COMOX DISTRICT, PLAN 30235	4666 Macintyre Avenue	001-274-716
LOT 22, SECTION 17, COMOX DISTRICT, PLAN 36332	4643 Valecourt Crescent	000-395-366
LOT 24, SECTION 17, COMOX DISTRICT, PLAN 30235	4675 Macintyre Avenue	001-274-899
LOT 25, SECTION 17, COMOX DISTRICT, PLAN 28996	4663 McLauchlin Drive	001-465-848
LOT 24, SECTION 17, COMOX DISTRICT, PLAN 36332	4635 Cruickshank Avenue	000-395-382
STRATA LOT A, SECTION 17, COMOX DISTRICT, STRATA PLAN VIS2718 TOGETHER WITH AN INTEREST IN THE COMMON PROPERTY IN PROPORTION TO THE UNIT ENTITLEMENT OF THE STRATA LOT AS SHOWN ON FORM 1	4695 Ashwood Place	018-238-882
STRATA LOT 1, SECTION 17, COMOX DISTRICT, STRATA PLAN VIS2781 TOGETHER WITH AN INTEREST IN THE COMMON PROPERTY IN PROPORTION TO THE UNIT ENTITLEMENT OF THE STRATA LOT AS SHOWN ON FORM 1	4686 Ashwood Place	018-289-860
LOT 14, SECTION 17, COMOX DISTRICT, PLAN 28996	4656 McLauchlin Drive	001-465-732
LOT 18, SECTION 17, COMOX DISTRICT, PLAN 36332	4651 Valecourt Crescent	000-395-323
LOT 6, SECTION 17, COMOX DISTRICT, PLAN 30235	4670 Macintyre Avenue	001-274-708
LOT 25, SECTION 17, COMOX DISTRICT, PLAN 30235	4681 Macintyre Avenue	001-274-902
LOT 23 SECTION 17 COMOX DISTRICT PLAN 36332	4641 Valecourt Crescent	000-395-374
LOT 26, SECTION 17, COMOX DISTRICT, PLAN 28996	4669 McLauchlin Drive	000-052-965
LOT 1, SECTION 17, COMOX DISTRICT, PLAN 36332	4634 Cruickshank Avenue	000-395-161
STRATA LOT 1, SECTION 17, COMOX DISTRICT, STRATA PLAN VIS2519 TOGETHER WITH AN INTEREST IN THE COMMON PROPERTY IN PROPORTION TO THE UNIT ENTITLEMENT OF THE STRATA LOT AS SHOWN ON FORM 1	4699 Ashwood Place	017-984-637
STRATA LOT 1, SECTION 17, COMOX DISTRICT, STRATA PLAN VIS2483, TOGETHER WITH AN INTEREST IN THE COMMON PROPERTY IN PROPORTION TO THE UNIT ENTITLEMENT OF THE STRATA LOT AS SHOWN ON FORM 1	4690 Ashwood Place	017-950-007
LOT 17, SECTION 17, COMOX DISTRICT, PLAN 36332	4653 Valecourt Crescent	000-395-315
LOT 13, SECTION 17, COMOX DISTRICT, PLAN 28996	4662 McLauchlin Drive	001-465-724
LOT 5, SECTION 17, COMOX DISTRICT, PLAN 30235	4674 Macintyre Avenue	000-213-390
LOT 26, SECTION 17, COMOX DISTRICT, PLAN 30235	4685 Macintyre Avenue	001-274-911
LOT 27, SECTION 17, COMOX DISTRICT, PLAN 28996	4673 McLauchlin Drive	001-465-856
LOT 34 SECTION 17 COMOX DISTRICT PLAN 36332	4648 Valecourt Crescent	000-395-480
LOT 2, SECTION 17, COMOX DISTRICT, PLAN 36332	4636 Cruickshank Avenue	000-395-170

Legal Description	Address	PID
STRATA LOT B, SECTION 17, COMOX DISTRICT, STRATA PLAN VIS2671 TOGETHER WITH AN INTEREST IN THE COMMON PROPERTY IN PROPORTION TO THE UNIT ENTITLEMENT OF THE STRATA LOT AS SHOWN ON FORM 1	4703 Ashwood Place	018-185-282
STRATA LOT A, SECTION 17, COMOX DISTRICT, STRATA PLAN VIS2422 TOGETHER WITH AN INTEREST IN THE COMMON PROPERTY IN PROPORTION TO THE UNIT ENTITLEMENT OF THE STRATA LOT AS SHOWN ON FORM 1	4696 Ashwood Place	017-874-629
LOT 16, SECTION 17, COMOX DISTRICT, PLAN 36332	4655 Valecourt Crescent	000-395-307
LOT 12, SECTION 17, COMOX DISTRICT, PLAN 28996	4666 McLauchlin Drive	001-465-716
LOT 4, SECTION 17, COMOX DISTRICT, PLAN 30235	4680 Macintyre Avenue	000-838-462
LOT 27, SECTION 17, COMOX DISTRICT, PLAN 30235	4689 Macintyre Avenue	001-274-929
LOT 33, SECTION 17, COMOX DISTRICT, PLAN 36332	4652 Valecourt Crescent	000-395-471
LOT 28, SECTION 17, COMOX DISTRICT, PLAN 28996	4677 McLauchlin Drive	001-465-864
LOT 3, SECTION 17, COMOX DISTRICT, PLAN 36332	4640 Cruickshank Avenue	000-395-188
STRATA LOT B, SECTION 17, COMOX DISTRICT, STRATA PLAN VIS2872, TOGETHER WITH AN INTEREST IN THE COMMON PROPERTY IN PROPORTION TO THE UNIT ENTITLEMENT OF THE STRATA LOT AS SHOWN ON FORM 1	4649 Cruickshank Avenue	018-403-174
STRATA LOT A, SECTION 17, COMOX DISTRICT, STRATA PLAN VIS2760, TOGETHER WITH AN INTEREST IN THE COMMON PROPERTY IN PROPORTION TO THE UNIT ENTITLEMENT OF THE STRATA LOT AS SHOWN ON FORM 1	4700 Ashwood Place	018-273-289
STRATA LOT A, SECTION 17, COMOX DISTRICT, STRATA PLAN VIS2317 TOGETHER WITH AN INTEREST IN THE COMMON PROPERTY IN PROPORTION TO THE UNIT ENTITLEMENT OF THE STRATA LOT AS SHOWN ON FORM 1	4657 Valecourt Crescent	017-755-042
LOT 11, SECTION 17, COMOX DISTRICT, PLAN 28996	4670 McLauchlin Drive	000-690-856
STRATA LOT B SECTION 17 COMOX DISTRICT STRATA PLAN EPS1792 TOGETHER WITH AN INTEREST IN THE COMMON PROPERTY IN PROPORTION TO THE UNIT ENTITLEMENT OF THE STRATA LOT AS SHOWN ON FORM V	4684 Macintyre Avenue	029-225-728
LOT 28, SECTION 17, COMOX DISTRICT, PLAN 30235	4695 Macintyre Avenue	001-274-937
LOT 29, SECTION 17, COMOX DISTRICT, PLAN 28996	4683 McLauchlin Drive	001-465-872
LOT 32, SECTION 17, COMOX DISTRICT, PLAN 36332	4658 Valecourt Crescent	000-395-463
LOT 4, SECTION 17, COMOX DISTRICT, PLAN 36332	4644 Cruickshank Avenue	000-395-196
LOT 30, SECTION 17, COMOX DISTRICT, PLAN 36332	4651 Cruickshank Avenue	000-395-447
STRATA LOT B, SECTION 17, COMOX DISTRICT, STRATA PLAN VIS2721 TOGETHER WITH AN INTEREST IN THE COMMON PROPERTY IN PROPORTION TO THE UNIT ENTITLEMENT OF THE STRATA LOT AS SHOWN ON FORM 1	4704 Ashwood Place	018-236-821
LOT 29, SECTION 17, COMOX DISTRICT, PLAN 30235	4701 Macintyre Avenue	001-274-945
LOT 10, SECTION 17, COMOX DISTRICT, PLAN 28996	4676 McLauchlin Drive	001-465-708
LOT 2, SECTION 17, COMOX DISTRICT, PLAN 30235	4690 Macintyre Avenue	001-274-694
LOT 14, SECTION 17, COMOX DISTRICT, PLAN 36332	4659 Valecourt Crescent	000-116-432
LOT 30, SECTION 17, COMOX DISTRICT, PLAN 28996	4687 McLauchlin Drive	001-465-881
LOT 5, SECTION 17, COMOX DISTRICT, PLAN 36332	4646 Cruickshank Avenue	000-395-226
LOT 31, SECTION 17, COMOX DISTRICT, PLAN 36332	4657 Cruickshank Avenue	000-395-455
STRATA LOT A, SECTION 17, COMOX DISTRICT, STRATA PLAN VIS2733 TOGETHER WITH AN INTEREST IN THE COMMON PROPERTY IN PROPORTION TO THE UNIT ENTITLEMENT OF THE STRATA LOT AS SHOWN ON FORM 1	4710 Ashwood Place	018-245-633
LOT 13, SECTION 17, COMOX DISTRICT, PLAN 36332	4661 Valecourt Crescent	000-395-285

Legal Description	Address	PID
LOT 9 SECTION 17 COMOX DISTRICT PLAN 28996	4680 McLauchlin Drive	001-465-694
LOT 1, SECTION 17, COMOX DISTRICT, PLAN 30235	4696 Macintyre Avenue	001-274-678
LOT 31, SECTION 17, COMOX DISTRICT, PLAN 28996	4691 McLauchlin Drive	001-465-899
LOT 6, SECTION 17, COMOX DISTRICT, PLAN 36332	4650 Cruickshank Avenue	000-395-234
LOT 30, SECTION 17, COMOX DISTRICT, PLAN 30235	4707 Macintyre Avenue	001-274-953
LOT 12, SECTION 17, COMOX DISTRICT, PLAN 36332	4663 Valecourt Crescent	000-395-277
STRATA LOT 2, SECTION 17, COMOX DISTRICT, STRATA PLAN VIS2444, TOGETHER WITH AN INTEREST IN THE COMMON PROPERTY IN PROPORTION TO THE UNIT ENTITLEMENT OF THE STRATA LOT AS SHOWN ON FORM 1	4693 Cruickshank Avenue	017-882-851
LOT 8, SECTION 17, COMOX DISTRICT, PLAN 28996	4686 McLauchlin Drive	001-465-686
LOT 32, SECTION 17, COMOX DISTRICT, PLAN 28996	4697 McLauchlin Drive	000-361-950
STRATA LOT 1, SECTION 17, COMOX DISTRICT, STRATA PLAN VIS2533 TOGETHER WITH AN INTEREST IN THE COMMON PROPERTY IN PROPORTION TO THE UNIT ENTITLEMENT OF THE STRATA LOT AS SHOWN ON FORM 1	4665 Valecourt Crescent	017-998-352
STRATA LOT B, SECTION 17, COMOX DISTRICT, STRATA PLAN VIS2759, TOGETHER WITH AN INTEREST IN THE COMMON PROPERTY IN PROPORTION TO THE UNIT ENTITLEMENT OF THE STRATA LOT AS SHOWN ON FORM 1	4654 Cruickshank Avenue	018-271-502
STRATA LOT 2, SECTION 17, COMOX DISTRICT, STRATA PLAN VIS2612, TOGETHER WITH AN INTEREST IN THE COMMON PROPERTY IN PROPORTION TO THE UNIT ENTITLEMENT OF THE STRATA LOT AS SHOWN ON FORM 1	4695 Cruickshank Avenue	018-091-041
LOT C, SECTION 17, COMOX DISTRICT, PLAN VIP59391	4609 Muir Road	018-857-221
LOT 38, SECTION 17, COMOX DISTRICT, PLAN 30235	4711 Macintyre Avenue	001-275-089
STRATA LOT 2, SECTION 17, COMOX DISTRICT, STRATA PLAN VIS2510 TOGETHER WITH AN INTEREST IN THE COMMON PROPERTY IN PROPORTION TO THE UNIT ENTITLEMENT OF THE STRATA LOT AS SHOWN ON FORM 1	4691 Cruickshank Avenue	017-973-899
LOT 31, SECTION 17, COMOX DISTRICT, PLAN 30235	2853 Muir Road	001-274-961
LOT 10 SECTION 17 COMOX DISTRICT PLAN 36332	4667 Cruickshank Avenue	000-021-555
LOT 7, SECTION 17, COMOX DISTRICT, PLAN 28996	4690 McLauchlin Drive	001-465-678
LOT 13, SECTION 17, COMOX DISTRICT, PLAN VIP54176	4689 Cruickshank Avenue	017-761-549
STRATA LOT 2 SECTION 17 COMOX DISTRICT STRATA PLAN VIS4068 TOGETHER WITH AN INTEREST IN THE COMMON PROPERTY IN PROPORTION TO THE UNIT ENTITLEMENT OF THE STRATA LOT AS SHOWN ON FORM 1	4660 Cruickshank Avenue	023-517-999
LOT 37, SECTION 17, COMOX DISTRICT, PLAN 30235	4715 Macintyre Avenue	001-275-020
STRATA LOT A, SECTION 17, COMOX DISTRICT STRATA PLAN VIS2537 TOGETHER WITH AN INTEREST IN THE COMMON PROPERTY IN PROPORTION TO THE UNIT ENTITLEMENT OF THE STRATA LOT AS SHOWN ON FORM 1	4697 Cruickshank Avenue	018-003-222
STRATA LOT A SECTION 17 COMOX DISTRICT STRATA PLAN VIS3570 TOGETHER WITH AN INTEREST IN THE COMMON PROPERTY IN PROPORTION TO THE UNIT ENTITLEMENT OF THE STRATA LOT AS SHOWN ON FORM 1	4615 Muir Road	023-009-349
STRATA LOT A, SECTION 17, COMOX DISTRICT, STRATA PLAN VIS2112, TOGETHER WITH AN INTEREST IN THE COMMON PROPERTY IN PROPORTION TO THE UNIT ENTITLEMENT OF THE STRATA LOT AS SHOWN ON FORM 1	2849 Muir Road	017-375-002
LOT 14, SECTION 17, COMOX DISTRICT, PLAN VIP54176	4687 Cruickshank Avenue	017-761-557

Legal Description	Address	PID
LOT 6, SECTION 17, COMOX DISTRICT, PLAN 28996	4694 McLauchlin Drive	000-009-784
LOT 36, SECTION 17, COMOX DISTRICT, PLAN 30235	4719 Macintyre Avenue	000-918-661
STRATA LOT B DISTRICT LOT 236 COMOX DISTRICT STRATA PLAN VIS3828 TOGETHER WITH AN INTEREST IN THE COMMON PROPERTY IN PROPORTION TO THE UNIT ENTITLEMENT OF THE STRATA LOT AS SHOWN ON FORM 1	4606 Muir Road	023-214-911
STRATA LOT B, SECTION 17, COMOX DISTRICT, STRATA PLAN VIS2536 TOGETHER WITH AN INTEREST IN THE COMMON PROPERTY IN PROPORTION TO THE UNIT ENTITLEMENT OF THE STRATA LOT AS SHOWN ON FORM 1	4699 Cruickshank Avenue	018-002-790
LOT 9, SECTION 17, COMOX DISTRICT, PLAN 36332	4664 Cruickshank Avenue	000-116-424
STRATA LOT B, SECTION 17, COMOX DISTRICT, STRATA PLAN VIS2146, TOGETHER WITH AN INTEREST IN THE COMMON PROPERTY IN PROPORTION TO THE UNIT ENTITLEMENT OF THE STRATA LOT AS SHOWN ON FORM 1	2843 Muir Road	017-427-321
STRATA LOT 1 SECTION 17 COMOX DISTRICT STRATA PLAN VIS5538 TOGETHER WITH AN INTEREST IN THE COMMON PROPERTY IN PROPORTION TO THE UNIT ENTITLEMENT OF THE STRATA LOT AS SHOWN ON FORM V	4621 Muir Road	025-940-937
LOT 15, SECTION 17, COMOX DISTRICT, PLAN VIP54176	4685 Cruickshank Avenue	017-761-565
LOT 33, SECTION 17, COMOX DISTRICT, PLAN 28996	4705 McLauchlin Drive	001-465-902
STRATA LOT A DISTRICT LOT 236 COMOX DISTRICT STRATA PLAN VIS3736 TOGETHER WITH AN INTEREST IN THE COMMON PROPERTY IN PROPORTION TO THE UNIT ENTITLEMENT OF THE STRATA LOT AS SHOWN ON FORM 1	4612 Muir Road	023-096-454
LOT 5, SECTION 17, COMOX DISTRICT, PLAN 28996	4698 McLauchlin Drive	001-465-660
STRATA LOT 1, SECTION 17, COMOX DISTRICT, STRATA PLAN VIS2465 TOGETHER WITH AN INTEREST IN THE COMMON PROPERTY IN PROPORTION TO THE UNIT ENTITLEMENT OF THE STRATA LOT AS SHOWN ON FORM 1	4701 Cruickshank Avenue	017-929-067
LOT 34 SECTION 17 COMOX DISTRICT PLAN 30235	2839 Muir Road	001-275-003
LOT 23, SECTION 17, COMOX DISTRICT, PLAN VIP54176	4690 Cruickshank Avenue	017-761-646
STRATA LOT A DISTRICT LOT 236 COMOX DISTRICT STRATA PLAN VIS3811 TOGETHER WITH AN INTEREST IN THE COMMON PROPERTY IN PROPORTION TO THE UNIT ENTITLEMENT OF THE STRATA LOT AS SHOWN ON FORM 1	4618 Muir Road	023-204-621
STRATA LOT B SECTION 17 COMOX DISTRICT STRATA PLAN EPS2631 TOGETHER WITH AN INTEREST IN THE COMMON PROPERTY IN PROPORTION TO THE UNIT ENTITLEMENT OF THE STRATA LOT AS SHOWN ON FORM V	2835 Muir Road	029-496-209
STRATA LOT B, SECTION 17, COMOX DISTRICT, STRATA PLAN VIS2488 TOGETHER WITH AN INTEREST IN THE COMMON PROPERTY IN PROPORTION TO THE UNIT ENTITLEMENT OF THE STRATA LOT AS SHOWN ON FORM 1	4703 Cruickshank Avenue	017-958-750
LOT 4, SECTION 17, COMOX DISTRICT, PLAN 28996	4704 McLauchlin Drive	001-465-651
LOT 16, SECTION 17, COMOX DISTRICT, PLAN VIP54176	4674 Cruickshank Avenue	017-761-573
LOT 22, SECTION 17, COMOX DISTRICT, PLAN VIP54176	4688 Cruickshank Avenue	017-761-638
LOT 34 SECTION 17 COMOX DISTRICT PLAN 28996	2831 Muir Road	001-465-911

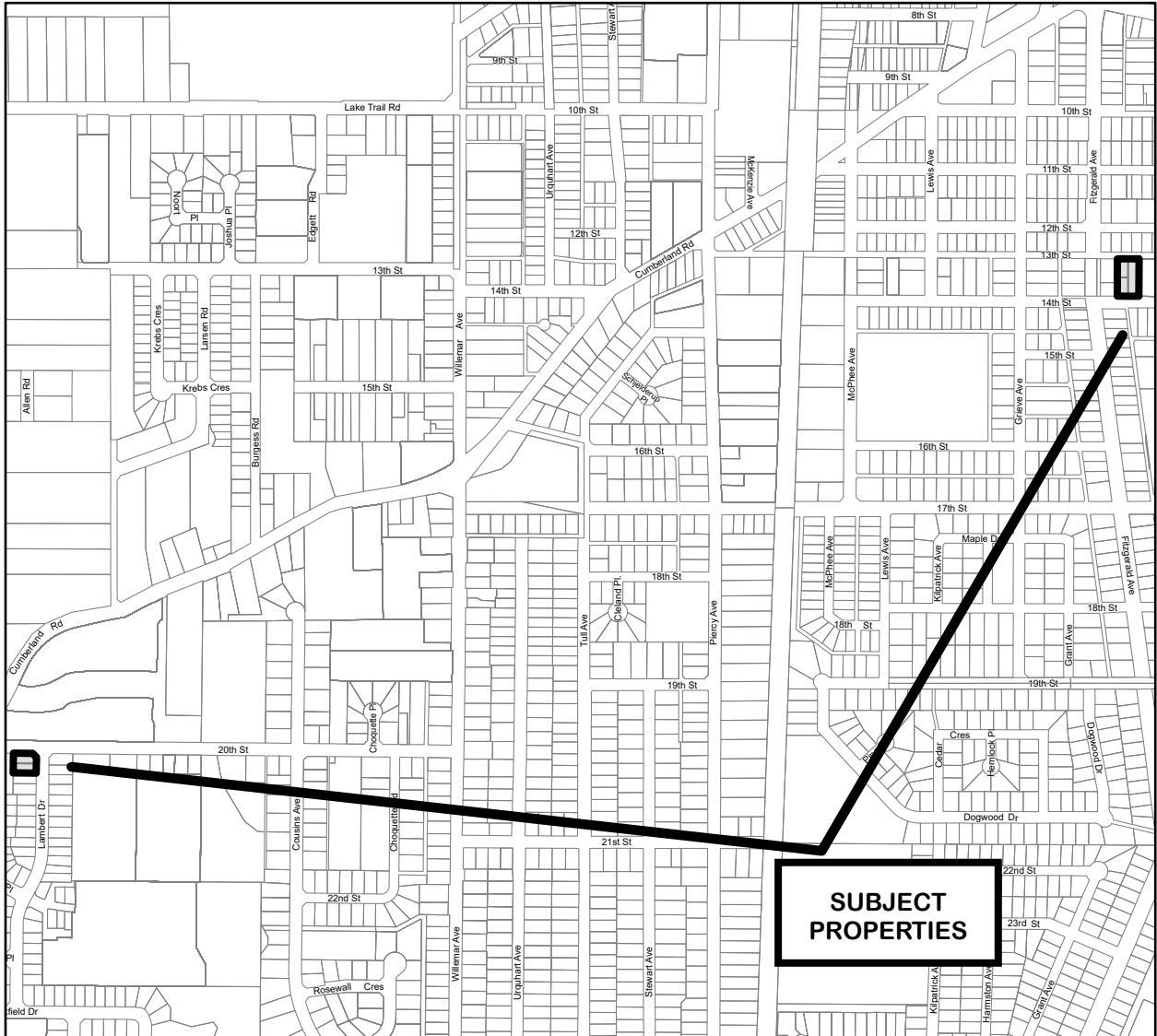
Legal Description	Address	PID
STRATA LOT B DISTRICT LOT 236 COMOX DISTRICT STRATA PLAN VIS3750 TOGETHER WITH AN INTEREST IN THE COMMON PROPERTY IN PROPORTION TO THE UNIT ENTITLEMENT OF THE STRATA LOT AS SHOWN ON FORM 1	4624 Muir Road	023-120-398
STRATA LOT 2, SECTION 17, COMOX DISTRICT, STRATA PLAN VIS2607, TOGETHER WITH AN INTEREST IN THE COMMON PROPERTY IN PROPORTION TO THE UNIT ENTITLEMENT OF THE STRATA LOT AS SHOWN ON FORM 1	4705 Cruickshank Avenue	018-084-389
LOT 17, SECTION 17, COMOX DISTRICT, PLAN VIP54176	4676 Cruickshank Avenue	017-761-581
LOT 21, SECTION 17, COMOX DISTRICT, PLAN VIP54176	4686 Cruickshank Avenue	017-761-620
LOT 3, SECTION 17, COMOX DISTRICT, PLAN 28996	4708 McLaughlin Drive	001-465-643
STRATA LOT A, SECTION 17, COMOX DISTRICT, STRATA PLAN VIS2626 TOGETHER WITH AN INTEREST IN THE COMMON PROPERTY IN PROPORTION TO THE UNIT ENTITLEMENT OF THE STRATA LOT AS SHOWN ON FORM 1	2798 Myra Place	018-134-238
STRATA LOT 2, SECTION 17, COMOX DISTRICT, STRATA PLAN VIS02800 TOGETHER WITH AN INTEREST IN THE COMMON PROPERTY IN PROPORTION TO THE UNIT ENTITLEMENT OF THE STRATA LOT AS SHOWN ON FORM 1	4707 Cruickshank Avenue	018-304-681
STRATA LOT 1 DISTRICT LOT 236 COMOX DISTRICT STRATA PLAN VIS3840 TOGETHER WITH AN INTEREST IN THE COMMON PROPERTY IN PROPORTION TO THE UNIT ENTITLEMENT OF THE STRATA LOT AS SHOWN ON FORM 1	4630 Muir Road	023-246-073
STRATA LOT 1, SECTION 17, COMOX DISTRICT, STRATA PLAN VIS2697 TOGETHER WITH AN INTEREST IN THE COMMON PROPERTY IN PROPORTION TO THE UNIT ENTITLEMENT OF THE STRATA LOT AS SHOWN ON FORM 1	2790 Myra Place	018-217-613
LOT 18, SECTION 17, COMOX DISTRICT, PLAN VIP54176	4680 Cruickshank Avenue	017-761-590
LOT 20, SECTION 17, COMOX DISTRICT, PLAN VIP54176	4684 Cruickshank Avenue	017-761-611
LOT 2, SECTION 17, COMOX DISTRICT, PLAN 28996	2823 Muir Road	001-465-635
LOT 19, SECTION 17, COMOX DISTRICT, PLAN VIP54176	4682 Cruickshank Avenue	017-761-603
STRATA LOT B, SECTION 17, COMOX DISTRICT, STRATA PLAN VIS2459, TOGETHER WITH AN INTEREST IN THE COMMON PROPERTY IN PROPORTION TO THE UNIT ENTITLEMENT OF THE STRATA LOT AS SHOWN ON FORM 1	2780 Myra Place	017-923-611
STRATA LOT 2, SECTION 17, COMOX DISTRICT, STRATA PLAN VIS2477 TOGETHER WITH AN INTEREST IN THE COMMON PROPERTY IN PROPORTION TO THE UNIT ENTITLEMENT OF THE STRATA LOT AS SHOWN ON FORM 1	4709 Cruickshank Avenue	017-931-045
LOT 1, SECTION 17, COMOX DISTRICT, PLAN 28996	2819 Muir Road	001-465-627
STRATA LOT B, SECTION 17, COMOX DISTRICT, STRATA PLAN VIS2587 TOGETHER WITH AN INTEREST IN THE COMMON PROPERTY IN PROPORTION TO THE UNIT ENTITLEMENT OF THE STRATA LOT AS SHOWN ON FORM 1	4711 Cruickshank Avenue	018-064-281
STRATA LOT B DISTRICT LOT 236 COMOX DISTRICT STRATA PLAN VIS4777 TOGETHER WITH AN INTEREST IN THE COMMON PROPERTY IN PROPORTION TO THE UNIT ENTITLEMENT OF THE STRATA LOT AS SHOWN ON FORM 1	4642 Muir Road	024-468-347

Legal Description	Address	PID
STRATA LOT A, SECTION 17, COMOX DISTRICT, STRATA PLAN VIS2776 TOGETHER WITH AN INTEREST IN THE COMMON PROPERTY IN PROPORTION TO THE UNIT ENTITLEMENT OF THE STRATA LOT AS SHOWN ON FORM 1	2797 Myra Place	018-285-104
STRATA LOT A, SECTION 17, COMOX DISTRICT, STRATA PLAN VIS2487, TOGETHER WITH AN INTEREST IN THE COMMON PROPERTY IN PROPORTION TO THE UNIT ENTITLEMENT OF THE STRATA LOT AS SHOWN ON FORM 1	4713 Cruickshank Avenue	017-954-762
STRATA LOT B, SECTION 17, COMOX DISTRICT, STRATA PLAN VIS2585 TOGETHER WITH AN INTEREST IN THE COMMON PROPERTY IN PROPORTION TO THE UNIT ENTITLEMENT OF THE STRATA LOT AS SHOWN ON FORM 1	2774 Myra Place	018-059-015
STRATA LOT 2 DISTRICT LOT 236 COMOX DISTRICT STRATA PLAN VIS3862 TOGETHER WITH AN INTEREST IN THE COMMON PROPERTY IN PROPORTION TO THE UNIT ENTITLEMENT OF THE STRATA LOT AS SHOWN ON FORM 1	4648 Muir Road	023-266-333
STRATA LOT 2, SECTION 17, COMOX DISTRICT, STRATA PLAN VIS2569 TOGETHER WITH AN INTEREST IN THE COMMON PROPERTY IN PROPORTION TO THE UNIT ENTITLEMENT OF THE STRATA LOT AS SHOWN ON FORM 1	2789 Myra Place	018-035-876
STRATA LOT 1 DISTRICT LOT 236 COMOX DISTRICT STRATA PLAN VIS4019 TOGETHER WITH AN INTEREST IN THE COMMON PROPERTY IN PROPORTION TO THE UNIT ENTITLEMENT OF THE STRATA LOT AS SHOWN ON FORM 1	4654 Muir Road	023-459-247
STRATA LOT B, SECTION 17, COMOX DISTRICT, STRATA PLAN VIS2715 TOGETHER WITH AN INTEREST IN THE COMMON PROPERTY IN PROPORTION TO THE UNIT ENTITLEMENT OF THE STRATA LOT AS SHOWN ON FORM 1	2793 Muir Road	018-235-352
STRATA LOT B DISTRICT LOT 236 COMOX DISTRICT STRATA PLAN VIS4259 TOGETHER WITH AN INTEREST IN THE COMMON PROPERTY IN PROPORTION TO THE UNIT ENTITLEMENT OF THE STRATA LOT AS SHOWN ON FORM 1	2011 Mission Road	023-720-280
STRATA LOT B, SECTION 17, COMOX DISTRICT, STRATA PLAN VIS2458, TOGETHER WITH AN INTEREST IN THE COMMON PROPERTY IN PROPORTION TO THE UNIT ENTITLEMENT OF THE STRATA LOT AS SHOWN ON FORM 1	2781 Myra Place	017-923-981
STRATA LOT B SECTION 17 COMOX DISTRICT STRATA PLAN VIS2469 TOGETHER WITH AN INTEREST IN THE COMMON PROPERTY IN PROPORTION TO THE UNIT ENTITLEMENT OF THE STRATA LOT AS SHOWN ON FORM 1	2775 Myra Place	017-929-873
STRATA LOT A, SECTION 17, COMOX DISTRICT, STRATA PLAN VIS2560 TOGETHER WITH AN INTEREST IN THE COMMON PROPERTY IN PROPORTION TO THE UNIT ENTITLEMENT OF THE STRATA LOT AS SHOWN ON FORM 1	2787 Muir Road	018-016-995
STRATA LOT B DISTRICT LOT 236 COMOX DISTRICT STRATA PLAN VIS3979 TOGETHER WITH AN INTEREST IN THE COMMON PROPERTY IN PROPORTION TO THE UNIT ENTITLEMENT OF THE STRATA LOT AS SHOWN ON FORM 1	2033 Mission Road	023-418-630

Legal Description	Address	PID
STRATA LOT A SECTION 17 COMOX DISTRICT STRATA PLAN VIS4185 TOGETHER WITH AN INTEREST IN THE COMMON PROPERTY IN PROPORTION TO THE UNIT ENTITLEMENT OF THE STRATA LOT AS SHOWN ON FORM 1	2781 Muir Road	023-649-747
STRATA LOT 2 DISTRICT LOT 236 COMOX DISTRICT STRATA PLAN VIS3519 TOGETHER WITH AN INTEREST IN THE COMMON PROPERTY IN PROPORTION TO THE UNIT ENTITLEMENT OF THE STRATA LOT AS SHOWN ON FORM 1	2055 Mission Road	023-000-511
STRATA LOT 1 SECTION 17 COMOX DISTRICT STRATA PLAN VIS5719 TOGETHER WITH AN INTEREST IN THE COMMON PROPERTY IN PROPORTION TO THE UNIT ENTITLEMENT OF THE STRATA LOT AS SHOWN ON FORM V	2775 Muir Road	026-206-641
STRATA LOT 1 DISTRICT LOT 236 COMOX DISTRICT STRATA PLAN VIS3992 TOGETHER WITH AN INTEREST IN THE COMMON PROPERTY IN PROPORTION TO THE UNIT ENTITLEMENT OF THE STRATA LOT AS SHOWN ON FORM 1	4680 Muir Road	023-426-501
STRATA LOT 1 DISTRICT LOT 236 COMOX DISTRICT STRATA PLAN VIS3636 TOGETHER WITH AN INTEREST IN THE COMMON PROPERTY IN PROPORTION TO THE UNIT ENTITLEMENT OF THE STRATA LOT AS SHOWN ON FORM 1	2077 Mission Road	023-046-431
STRATA LOT 1 DISTRICT LOT 236 COMOX DISTRICT STRATA PLAN VIS3517 TOGETHER WITH AN INTEREST IN THE COMMON PROPERTY IN PROPORTION TO THE UNIT ENTITLEMENT OF THE STRATA LOT AS SHOWN ON FORM 1	2099 Mission Road	023-000-481
STRATA LOT 1 DISTRICT LOT 236 COMOX DISTRICT STRATA PLAN VIS3871 TOGETHER WITH AN INTEREST IN THE COMMON PROPERTY IN PROPORTION TO THE UNIT ENTITLEMENT OF THE STRATA LOT AS SHOWN ON FORM 1	4682 Muir Road	023-282-533
STRATA LOT 2 DISTRICT LOT 236 COMOX DISTRICT STRATA PLAN VIS4004 TOGETHER WITH AN INTEREST IN THE COMMON PROPERTY IN PROPORTION TO THE UNIT ENTITLEMENT OF THE STRATA LOT AS SHOWN ON FORM 1	2044 Mission Road	023-440-538
STRATA LOT 1 DISTRICT LOT 236 COMOX DISTRICT STRATA PLAN VIS3515 TOGETHER WITH AN INTEREST IN THE COMMON PROPERTY IN PROPORTION TO THE UNIT ENTITLEMENT OF THE STRATA LOT AS SHOWN ON FORM 1	2121 Mission Road	023-000-210
STRATA LOT 1, DISTRICT LOT 236, COMOX DISTRICT, STRATA PLAN VIS3230 TOGETHER WITH AN INTEREST IN THE COMMON PROPERTY IN PROPORTION TO THE UNIT ENTITLEMENT OF THE STRATA LOT AS SHOWN ON FORM 1	4683 Shetland Place	018-754-635
STRATA LOT B DISTRICT LOT 236 COMOX DISTRICT STRATA PLAN VIS3821 TOGETHER WITH AN INTEREST IN THE COMMON PROPERTY IN PROPORTION TO THE UNIT ENTITLEMENT OF THE STRATA LOT AS SHOWN ON FORM 1	4684 Muir Road	023-210-834
STRATA LOT A DISTRICT LOT 236 COMOX DISTRICT STRATA PLAN VIS3960 TOGETHER WITH AN INTEREST IN THE COMMON PROPERTY IN PROPORTION TO THE UNIT ENTITLEMENT OF THE STRATA LOT AS SHOWN ON FORM 1	2143 Mission Road	023-402-814

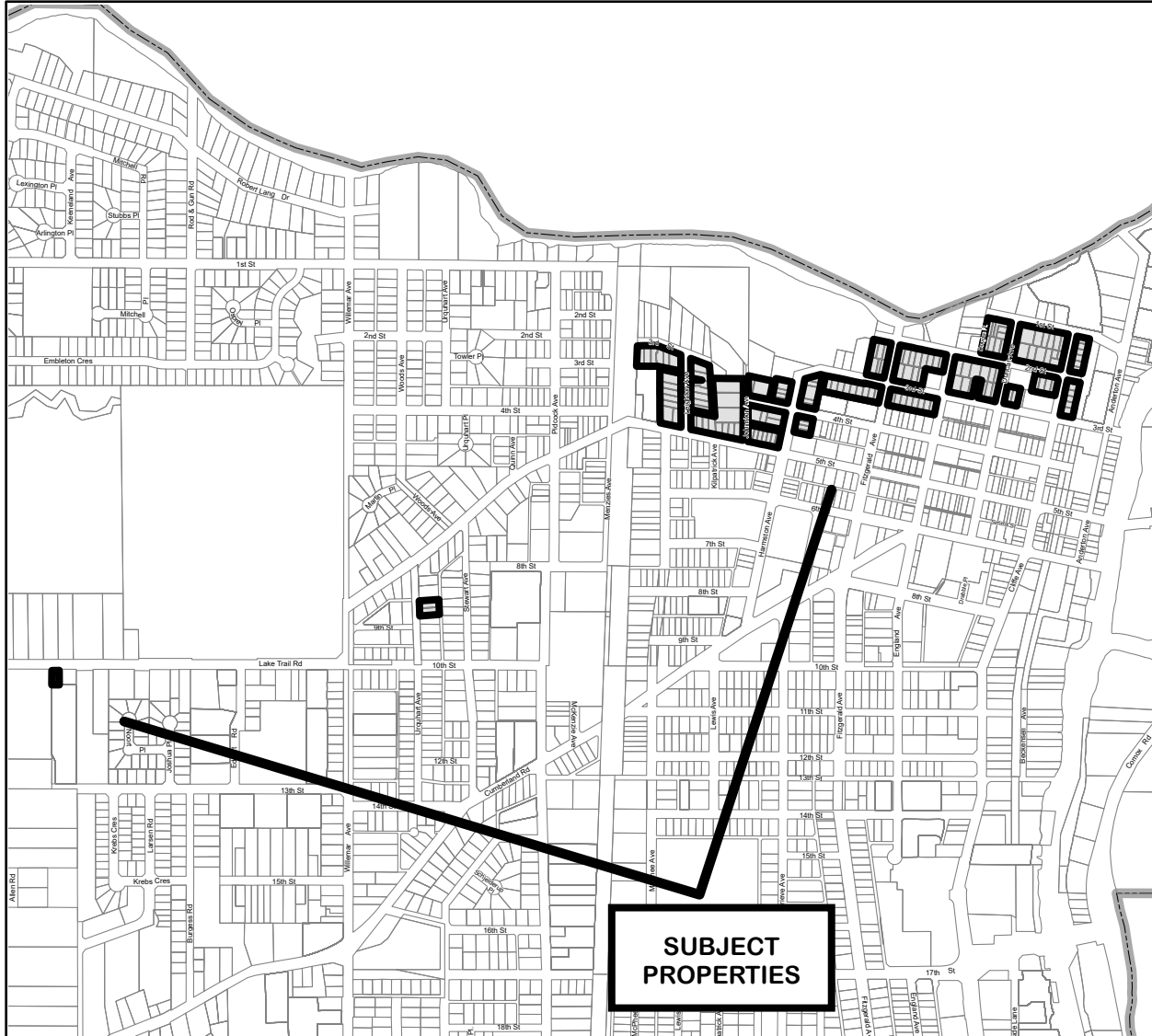
Legal Description	Address	PID
STRATA LOT 2 DISTRICT LOT 236 COMOX DISTRICT STRATA PLAN VIS3746 TOGETHER WITH AN INTEREST IN THE COMMON PROPERTY IN PROPORTION TO THE UNIT ENTITLEMENT OF THE STRATA LOT AS SHOWN ON FORM 1	4685 Shetland Place	023-115-921
STRATA LOT A DISTRICT LOT 236 COMOX DISTRICT STRATA PLAN VIS4029 TOGETHER WITH AN INTEREST IN THE COMMON PROPERTY IN PROPORTION TO THE UNIT ENTITLEMENT OF THE STRATA LOT AS SHOWN ON FORM 1	2167 Mission Road	023-476-087
STRATA LOT 1, SECTION 236, COMOX DISTRICT, STRATA PLAN VIS3144, TOGETHER WITH AN INTEREST IN THE COMMON PROPERTY IN PROPORTION TO THE UNIT ENTITLEMENT OF THE STRATA LOT AS SHOWN ON FORM 1	4688 Muir Road	018-681-191
STRATA LOT 1, DISTRICT LOT 236, COMOX DISTRICT, STRATA PLAN VIS3224 TOGETHER WITH AN INTEREST IN THE COMMON PROPERTY IN PROPORTION TO THE UNIT ENTITLEMENT OF THE STRATA LOT AS SHOWN ON FORM 1	4699 Shetland Place	018-750-150
STRATA LOT A DISTRICT LOT 236 COMOX DISTRICT STRATA PLAN VIS4071 TOGETHER WITH AN INTEREST IN THE COMMON PROPERTY IN PROPORTION TO THE UNIT ENTITLEMENT OF THE STRATA LOT AS SHOWN ON FORM 1	2191 Mission Road	023-523-611
STRATA LOT A DISTRICT LOT 236 COMOX DISTRICT STRATA PLAN VIS3864 TOGETHER WITH AN INTEREST IN THE COMMON PROPERTY IN PROPORTION TO THE UNIT ENTITLEMENT OF THE STRATA LOT AS SHOWN ON FORM 1	4687 Shetland Place	023-271-868
STRATA LOT A, DISTRICT LOT 236, COMOX DISTRICT, STRATA PLAN VIS3249 TOGETHER WITH AN INTEREST IN THE COMMON PROPERTY IN PROPORTION TO THE UNIT ENTITLEMENT OF THE STRATA LOT AS SHOWN ON FORM 1	2118 Mission Road	018-767-401
LOT 24, DISTRICT LOT 236, COMOX DISTRICT, PLAN VIP59298	2013 Anna Place	018-868-380
STRATA LOT A DISTRICT LOT 236 COMOX DISTRICT STRATA PLAN VIS3980 TOGETHER WITH AN INTEREST IN THE COMMON PROPERTY IN PROPORTION TO THE UNIT ENTITLEMENT OF THE STRATA LOT AS SHOWN ON FORM 1	2140 Mission Road	023-418-991
LOT 23, DISTRICT LOT 236, COMOX DISTRICT, PLAN VIP59298	2027 Anna Place	018-868-371
STRATA LOT 1 DISTRICT LOT 236 COMOX DISTRICT STRATA PLAN VIS3730 TOGETHER WITH AN INTEREST IN THE COMMON PROPERTY IN PROPORTION TO THE UNIT ENTITLEMENT OF THE STRATA LOT AS SHOWN ON FORM 1	4689 Shetland Place	023-087-935
LOT 22, DISTRICT LOT 236, COMOX DISTRICT, PLAN VIP59298	2041 Anna Place	018-868-363
STRATA LOT B, DISTRICT LOT 236, COMOX DISTRICT, STRATA PLAN VIS3361 TOGETHER WITH AN INTEREST IN THE COMMON PROPERTY IN PROPORTION TO THE UNIT ENTITLEMENT OF THE STRATA LOT AS SHOWN ON FORM 1	4691 Shetland Place	018-878-946
LOT 21, DISTRICT LOT 236, COMOX DISTRICT, PLAN VIP59298	2063 Anna Place	018-868-355

Legal Description	Address	PID
STRATA LOT 1, DISTRICT LOT 236, COMOX DISTRICT, STRATA PLAN VIS3383 TOGETHER WITH AN INTEREST IN THE COMMON PROPERTY IN PROPORTION TO THE UNIT ENTITLEMENT OF THE STRATA LOT AS SHOWN ON FORM 1	4695 Shetland Place	018-905-161
LOT 20, DISTRICT LOT 236, COMOX DISTRICT, PLAN VIP59298	2083 Anna Place	018-868-347
LOT 1, DISTRICT LOT 236, COMOX DISTRICT, PLAN VIP59298	2014 Anna Place	018-868-151
LOT A DISTRICT LOT 236 COMOX DISTRICT PLAN VIP62636	2251 Mission Road	023-316-314
STRATA LOT A DISTRICT LOT 236 COMOX DISTRICT STRATA PLAN VIS3854 TOGETHER WITH AN INTEREST IN THE COMMON PROPERTY IN PROPORTION TO THE UNIT ENTITLEMENT OF THE STRATA LOT AS SHOWN ON FORM 1	4693 Shetland Place	023-256-371
LOT 19, DISTRICT LOT 236, COMOX DISTRICT, PLAN VIP59298	2097 Anna Place	018-868-339
LOT 2, DISTRICT LOT 236, COMOX DISTRICT, PLAN VIP59298	2028 Anna Place	018-868-169
LOT 18, DISTRICT LOT 236, COMOX DISTRICT, PLAN VIP59298	2111 Anna Place	018-868-321
LOT 3, DISTRICT LOT 236, COMOX DISTRICT, PLAN VIP59298	2042 Anna Place	018-868-177
LOT 17, DISTRICT LOT 236, COMOX DISTRICT, PLAN VIP59298	2125 Anna Place	018-868-312
LOT 16, DISTRICT LOT 236, COMOX DISTRICT, PLAN VIP59298	2139 Anna Place	018-868-304
LOT 4, DISTRICT LOT 236, COMOX DISTRICT, PLAN VIP59298	2056 Anna Place	018-868-185
LOT 15, DISTRICT LOT 236, COMOX DISTRICT, PLAN VIP59298	2153 Anna Place	018-868-291
LOT 5, DISTRICT LOT 236, COMOX DISTRICT, PLAN VIP59298	2070 Anna Place	018-868-193
LOT 6, DISTRICT LOT 236, COMOX DISTRICT, PLAN VIP59298	2084 Anna Place	018-868-207
LOT 7, DISTRICT LOT 236, COMOX DISTRICT, PLAN VIP59298	2098 Anna Place	018-868-215
STRATA LOT A DISTRICT LOT 236 COMOX DISTRICT STRATA PLAN VIS4022 TOGETHER WITH AN INTEREST IN THE COMMON PROPERTY IN PROPORTION TO THE UNIT ENTITLEMENT OF THE STRATA LOT AS SHOWN ON FORM 1	2167 Anna Place	023-465-140
LOT 8, DISTRICT LOT 236, COMOX DISTRICT, PLAN VIP59298	2112 Anna Place	018-868-223
LOT 9, DISTRICT LOT 236, COMOX DISTRICT, PLAN VIP59298	2126 Anna Place	018-868-231



*Zoning Amendment (SSMUH) Bylaw Number 3135
 Schedule B₈ Residential Two A(R-2A) to Residential Small-Scale Multi-Unit Housing
 (R-SSMUH). Subject Properties: 5*

Legal Description	Address	PID
LOT 2 DISTRICT LOT 230 COMOX DISTRICT PLAN EPP111187	2019 Lambert Drive	031-752-373
LOT 1 DISTRICT LOT 230 COMOX DISTRICT PLAN EPP111187	2009 Lambert Drive	031-752-365
LOT B SECTION 41 COMOX DISTRICT PLAN VIP68457	455 14th Street	024-371-441
LOT A SECTION 41 COMOX DISTRICT PLAN VIP68457	450 13th Street	024-371-432
LOT 3, SECTION 41, COMOX DISTRICT, PLAN 8140	440 13th Street	002-421-968



*Zoning Amendment (SSMUH) Bylaw Number 3135
 Schedule B₉ Residential Two B (R-2B) to Residential Small-Scale Multi-Unit Housing
 (R-SSMUH). Subject Properties: 147*

LegalDescription	Address	PID
LOT A SECTION 61 COMOX DISTRICT PLAN VIP88174	254 1st Street	028-287-983
LOT A SECTION 61 COMOX DISTRICT PLAN VIP61243	158 Cliffe Avenue	023-068-736
LOT B SECTION 61 COMOX DISTRICT PLAN VIP88174	242 1st Street	028-287-991
STRATA LOT B, SECTION 61, COMOX DISTRICT, STRATA PLAN 1643, TOGETHER WITH AN INTEREST IN THE COMMON PROPERTY IN PROPORTION TO THE UNIT ENTITLEMENT OF THE STRATA LOT AS SHOWN ON FORM 1	226 1st Street	011-525-576
LOT 11, SECTION 61, COMOX DISTRICT, PLAN 1517	142 Cliffe Avenue	001-932-411
LOT 25, SECTION 61, COMOX DISTRICT, PLAN 1517	115 Cliffe Avenue	007-316-054
LOT 12, SECTION 61, COMOX DISTRICT, PLAN 1517	126 Cliffe Avenue	007-315-872
LOT 13, SECTION 61, COMOX DISTRICT, PLAN 1517	110 Cliffe Avenue	007-315-899

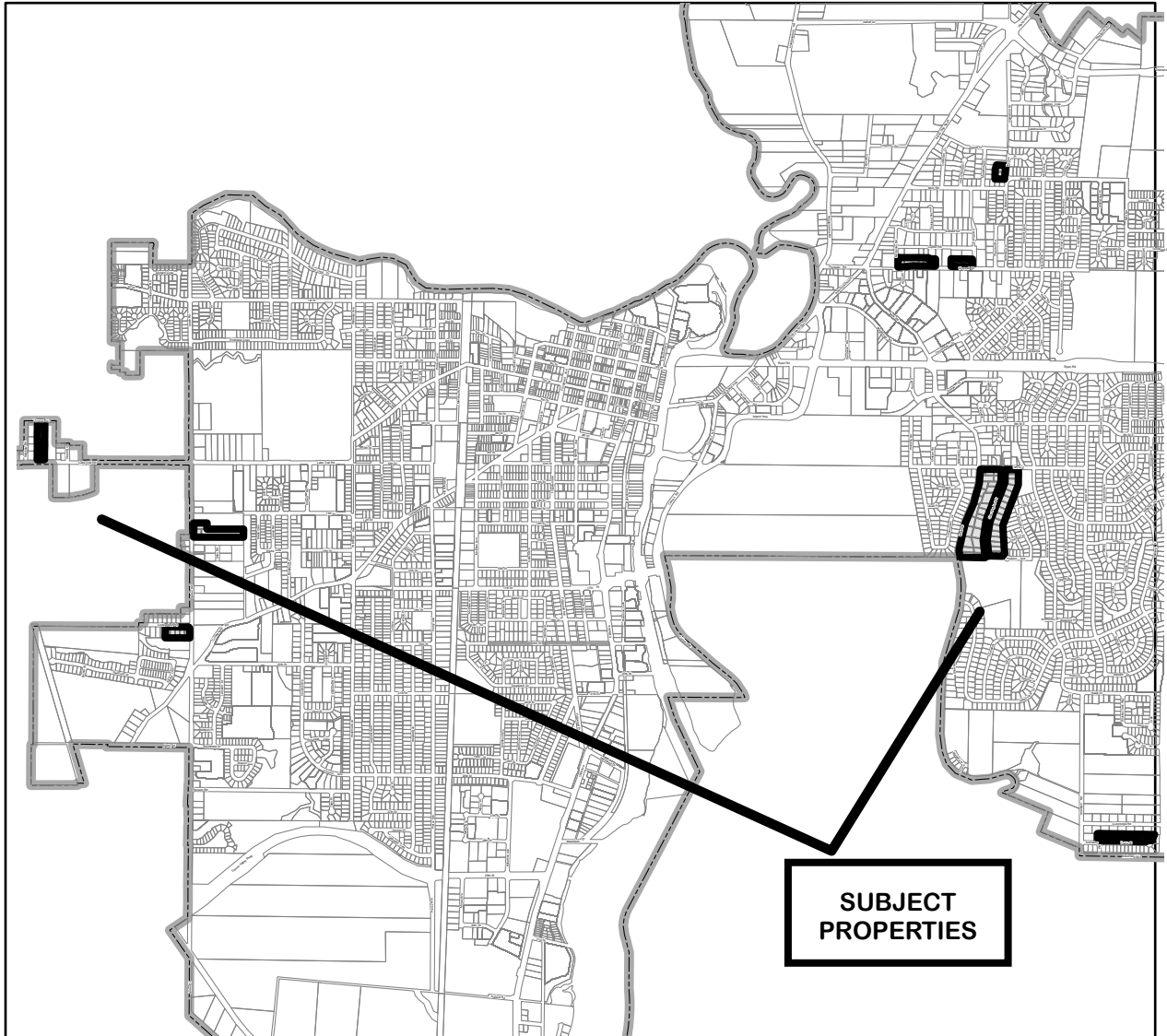
Cont. on next pg

LegalDescription	Address	PID
LOT A DISTRICT LOT 96 COMOX DISTRICT PLAN EPP58827	2140 Lake Trail Road	030-362-474
LOT B DISTRICT LOT 127 COMOX DISTRICT PLAN EPP119735	820 Urquhart Avenue	031-814-018
LOT A DISTRICT LOT 127 COMOX DISTRICT PLAN EPP119735	820 Urquhart Avenue	031-814-000
LOT 9, DISTRICT LOT 127, COMOX DISTRICT, PLAN 3661	825 5th Street	006-182-950
LOT 10, DISTRICT LOT 127, COMOX DISTRICT, PLAN 3661	811 5th Street	006-182-992
LOT 8, DISTRICT LOT 127, COMOX DISTRICT, PLAN 3661	473 Leighton Avenue	006-182-674
LOT 11, DISTRICT LOT 127, COMOX DISTRICT, PLAN 3661	791 5th Street	006-183-000
LOT 7, DISTRICT LOT 127, COMOX DISTRICT, PLAN 3661	473 Leighton Avenue	006-182-674
LOT 11, PLAN VIP3661, DISTRICT LOT 127, COMOX LAND DISTRICT	791 5th Street	006-183-000
LOT 13, DISTRICT LOT 127, COMOX DISTRICT, PLAN 3661	761 5th Street	006-183-026
LOT 6, DISTRICT LOT 127, COMOX DISTRICT, PLAN 3661		006-113-958
LOT 14, DISTRICT LOT 127, COMOX DISTRICT, PLAN 3661	755 5th Street	006-183-263
LOT A, DISTRICT LOT 127, COMOX DISTRICT, PLAN 2258	743 5th Street	006-417-264
LOT 5, DISTRICT LOT 127, COMOX DISTRICT, PLAN 3661	457 Leighton Avenue	006-113-958
THAT PART OF LOT B, DISTRICT LOT 127, COMOX DISTRICT, PLAN 2258 INCLUDED IN PLAN 289R	731 5th Street	006-417-418
LOT B DISTRICT LOT 127 COMOX DISTRICT PLAN EPP116112	490 Leighton Avenue	031-564-224
LOT 1 DISTRICT LOT 127 COMOX DISTRICT PLAN VIP79599	725 5th Street	026-426-749
LOT A DISTRICT LOT 127 COMOX DISTRICT PLAN EPP116112	470 Leighton Avenue	031-564-208
LOT 3, DISTRICT LOT 127, COMOX DISTRICT, PLAN 5149	876 3rd Street	006-035-302
PARCEL A (BEING A CONSOLIDATION OF LOTS 3 AND 4, SEE CB714768) DISTRICT LOT 127 COMOX DISTRICT PLAN 3661	409 Leighton Avenue	031-997-210
THAT PART OF LOT B, OF DISTRICT LOT 127, COMOX DISTRICT, PLAN 2258 LYING TO THE NORTH EAST OF A BOUNDARY PARALLEL TO AND PERPENDICULARLY DISTANT 80 FEET FROM THE SOUTH WEST BOUNDARY OF SAID LOT	713 5th Street	001-848-569
LOT 1 DISTRICT LOT 127 COMOX DISTRICT PLAN 4836	450 Leighton Avenue	002-775-174
LOT 2, DISTRICT LOT 127, COMOX DISTRICT, PLAN 5149	864 3rd Street	006-035-272
	691 5th Street	002-007-274
LOT B DISTRICT LOT 127 COMOX DISTRICT PLAN VIP55175	430 Leighton Avenue	017-954-215
	677 5th Street	002-007-274
LOT 2 DISTRICT LOT 127 COMOX DISTRICT PLAN VIP81510	854 3rd Street	026-777-002
LOT 9, BLOCK 4, SECTION 61, COMOX DISTRICT, PLAN 472B	663 5th Street	002-007-274
LOT 1 DISTRICT LOT 127 COMOX DISTRICT PLAN VIP81510	844 3rd Street	026-776-995
THAT PART OF LOT 1, DISTRICT LOT 127, COMOX DISTRICT, PLAN 3661, LYING NORTH EASTERLY OF A STRAIGHT BOUNDARY BISECTING THE NORTH WESTERLY AND SOUTH EASTERLY BOUNDARIES OF SAID LOT 1	836 3rd Street	000-307-921
LOT 8, BLOCK 4, SECTION 61, COMOX DISTRICT, PLAN 472B	649 5th Street	009-024-506
LOT 1, DISTRICT LOT 127, COMOX DISTRICT, PLAN VIP58178	410 Leighton Avenue	018-611-800
LOT 2 DISTRICT LOT 127 COMOX DISTRICT PLAN 2182	455 Johnston Avenue	006-427-685
	635 5th Street	009-024-484
LOT 7, BLOCK 4, PLAN VIP472B, SECTION 61, COMOX LAND DISTRICT	820 3rd Street	006-182-569
LOT 2, DISTRICT LOT 127, COMOX DISTRICT, PLAN 3661	621 5th Street	000-564-966
	609 5th Street	000-564-966
LOT 5, BLOCK 4, SECTION 61, COMOX DISTRICT, PLAN 472-B	390 Leighton Avenue	000-406-872
LOT "B", DISTRICT LOT 127, COMOX DISTRICT, PLAN 8173	405 Johnston Avenue	006-427-715
LOT 3, DISTRICT LOT 127, COMOX DISTRICT, PLAN 2182	420 Johnston Avenue	006-105-521
LOT 1, SECTION 61, COMOX DISTRICT, PLAN 3890	330 Leighton Avenue	005-476-585
LOT A, DISTRICT LOT 127, COMOX DISTRICT, PLAN 8173	660 4th Street	006-105-581
LOT 2, SECTION 61, COMOX DISTRICT, PLAN 3890	455 Harmston Avenue	003-578-828
LOT 4, SECTION 61, COMOX DISTRICT, PLAN 3890	425 Harmston Avenue	006-105-637
LOT 3, SECTION 61, COMOX DISTRICT, PLAN 3890	375 Johnston Avenue	006-188-427
LOT A, DISTRICT LOT 127, COMOX DISTRICT, PLAN 3382	444 Harmston Avenue	006-876-030
LOT 3, BLOCK 3, PLAN VIP472B, SECTION 61, COMOX LAND DISTRICT	432 Harmston Avenue	006-876-030
LOT 3, BLOCK 3, SECTION 61, COMOX DISTRICT, PLAN 472-B		

Legal Description	Address	PID
LOT 9, BLOCK 1, SECTION 61, COMOX DISTRICT, PLAN 472B	695 4th Street	005-191-114
	428 Harmston Avenue	004-388-356
LOT 5, BLOCK 1, SECTION 61, COMOX DISTRICT, PLAN 472B	615 4th Street	
LOT 1, BLOCK 3, SECTION 61, COMOX DISTRICT, PLAN 472-B	420 Harmston Avenue	004-388-356
LOT 4, BLOCK 1, SECTION 61, COMOX DISTRICT, PLAN 472B	615 4th Street	004-858-638
LOT A (DD EX69475) BLOCK 1 SECTION 61 COMOX DISTRICT PLAN 472B	685 4th Street	026-308-754
LOT 3, BLOCK 1, SECTION 61, COMOX DISTRICT, PLAN 472B	385 Harmston Avenue	004-858-611
LOT 7, BLOCK 2, SECTION 61, COMOX DISTRICT, PLAN 472B	392 Harmston Avenue	
PARCEL B, BLOCK 1, PLAN VIP472B, SECTION 61, COMOX LAND DISTRICT, (BEING A CONSOLIDATION OF LOTS 1 AND 2, SEE CB431623)	345 Harmston Avenue	031-876-285
LOT 6, BLOCK 2, SECTION 61, COMOX DISTRICT, PLAN 472B	378 Harmston Avenue	009-036-105
PARCEL B (BEING A CONSOLIDATION OF LOTS 3, 4 AND 5, SEE CB1085353)□	350 Harmston Avenue	023-110-953
BLOCK 2 SECTION 61 COMOX DISTRICT PLAN 472B		
LOT 2, BLOCK 2, SECTION 61, COMOX DISTRICT, PLAN 472B	322 Harmston Avenue	
LOT 1, BLOCK 2, SECTION 61, COMOX DISTRICT, PLAN 472B	308 Harmston Avenue	009-028-242
	568 3rd Street	006-029-779
LOT 18, BLOCK 2, PLAN VIP472B, SECTION 61, COMOX LAND DISTRICT		
LOT 18, BLOCK 2, SECTION 61, COMOX DISTRICT, PLAN 472B	560 3rd Street	006-029-779
LOT 17, BLOCK 2, SECTION 61, COMOX DISTRICT, PLAN 472-B	552 3rd Street	000-927-082
LOT 16, BLOCK 2, SECTION 61, COMOX DISTRICT, PLAN 472-B	544 3rd Street	000-927-091
	536 3rd Street	009-024-158
	528 3rd Street	009-024-158
LOT 14, BLOCK 2, SECTION 61, COMOX DISTRICT, PLAN 472B		
LOT 5, BLOCK 6, SECTION 61, COMOX DISTRICT, PLAN 472 EXCEPT THAT PART LYING TO THE SOUTH EAST OF A BOUNDARY PARALLEL TO AND PERPENDICULARLY DISTANT 10 FEET FROM THE SOUTH EASTERLY BOUNDARIES OF SAID LOT	520 3rd Street	009-034-510
LOT 4 BLOCK 6 SECTION 61 COMOX DISTRICT PLAN 472 EXCEPT THAT PART LYING TO THE SOUTH EAST OF A BOUNDARY PARALLEL TO AND PERPENDICULARLY DISTANT 10 FEET FROM THE SOUTH EASTERLY BOUNDARY OF SAID LOT		
LOT 1, BLOCK 6, SECTION 61, COMOX DISTRICT, PLAN 472 EXCEPT THAT PART LYING TO THE SOUTH EAST OF A BOUNDARY PARALLEL TO AND PERPENDICULARLY DISTANT 10 FEET FROM THE SOUTH EASTERLY BOUNDARY OF SAID LOT	512 3rd Street	009-034-552
LOT 16, BLOCK 3, SECTION 61, COMOX DISTRICT, PLAN 472 EXCEPT THAT PART LYING TO THE SOUTH EAST OF A BOUNDARY PARALLEL TO THE SOUTHEASTERLY BOUNDARY OF SAID LOT AND PERPENDICULARLY DISTANT 10 FEET NORTH WESTERLY THEREFROM		
	508 3rd Street	009-034-544
	326 Fitzgerald Avenue	009-027-807
LOT 13, BLOCK 3, SECTION 61, COMOX DISTRICT, PLAN 472 EXCEPT THAT PART LYING TO THE SOUTHEAST OF A BOUNDARY PARALLEL TO THE SOUTH EASTERLY BOUNDARY OF SAID LOT AND PERPENDICULARLY DISTANT 10 FEET NORTH WESTERLY THEREOF		
LOT 12 BLOCK 3 SECTION 61 COMOX DISTRICT PLAN 472 EXCEPT THAT PART THEREOF LYING TO THE SOUTH EAST OF A BOUNDARY PARALLEL TO THE SOUTH EASTERLY BOUNDARY OF SAID LOT AND PERPENDICULARLY DISTANT 10 FEET THEREFROM	480 3rd Street	009-026-835
LOT A BLOCK 3 SECTION 61 COMOX DISTRICT PLAN EPP88232		
LOT 8, BLOCK 3, SECTION 61, COMOX DISTRICT, PLAN 472 EXCEPT THAT PART LYING TO THE SOUTH EAST OF A BOUNDARY PARALLEL TO AND PERPENDICULARLY DISTANT 10 FEET FROM THE SOUTH EASTERLY BOUNDARY OF SAID LOT	468 3rd Street	006-053-823
	456 3rd Street	030-663-130
	444 3rd Street	009-025-430
LOT C, SECTION 61, COMOX DISTRICT, PLAN 45735	432 3rd Street	009-629-335

Legal Description	Address	PID
PARCEL A (DD N61488) OF LOTS 6 AND 3, BLOCK 5, SECTION 61, COMOX DISTRICT, PLAN 472	531 3rd Street	000-661-988
THE EASTERLY 1/2 OF LOT 3, BLOCK 5, SECTION 61, COMOX DISTRICT, PLAN 472		
STRATA LOT 2 SECTION 61 COMOX DISTRICT STRATA PLAN VIS3542 TOGETHER WITH AN INTEREST IN THE COMMON PROPERTY IN PROPORTION TO THE UNIT ENTITLEMENT OF THE STRATA LOT AS SHOWN ON FORM 1	420 3rd Street	023-005-106
LOT 2, BLOCK 5, SECTION 61, COMOX DISTRICT, PLAN 472	507 3rd Street	009-027-939
STRATA LOT 2 SECTION 61 COMOX DISTRICT STRATA PLAN VIS3543 TOGETHER WITH AN INTEREST IN THE COMMON PROPERTY IN PROPORTION TO THE UNIT ENTITLEMENT OF THE STRATA LOT AS SHOWN ON FORM 1	408 3rd Street	023-005-165
LOT A, SECTION 61, COMOX DISTRICT, PLAN 22447	491 3rd Street	000-767-522
	225 Fitzgerald Avenue	004-974-298
LOT B, SECTION 61, COMOX DISTRICT, PLAN 22447	467 3rd Street	003-256-294
	225 Fitzgerald Avenue	004-974-298
LOT 10, BLOCK 4, SECTION 61, COMOX DISTRICT, PLAN 472	455 3rd Street	008-094-691
LOT 1, BLOCK 5, SECTION 61, COMOX DISTRICT, PLAN 472	225 Fitzgerald Avenue	004-974-298
LOT 7, BLOCK 4, SECTION 61, COMOX DISTRICT, PLAN 472	443 3rd Street	008-094-683
	492 2nd Street	008-473-706
LOT 13, BLOCK 4, PLAN VIP472, SECTION 61, COMOX LAND DISTRICT		
LOT 13, BLOCK 4, SECTION 61, COMOX DISTRICT, PLAN 472	480 2nd Street	008-473-706
AMENDED LOT 12 (DD 81166N), BLOCK 4, SECTION 61, COMOX DISTRICT, PLAN 472	468 2nd Street	009-027-891
AMENDED LOT 9 (DD 81165N), BLOCK 4, SECTION 61, COMOX DISTRICT, PLAN 472	456 2nd Street	000-677-850
LOT A SECTION 61 COMOX DISTRICT PLAN EPP113703	444 2nd Street	031-609-643
LOT A, SECTION 61, COMOX DISTRICT, PLAN 42639	379 3rd Street	001-954-083
LOT B SECTION 61 COMOX DISTRICT PLAN EPP113703	432 2nd Street	031-609-651
LOT B, SECTION 61, COMOX DISTRICT, PLAN 42639	367 3rd Street	001-954-091
LOT 4 BLOCK 4 SECTION 61 COMOX DISTRICT PLAN 472	418 2nd Street	006-270-689
AMENDED LOT 2 (DD 34183N), BLOCK 1, SECTION 61, COMOX DISTRICT, PLAN 472	355 3rd Street	
LOT 1 BLOCK 4 SECTION 61 COMOX DISTRICT PLAN 472	406 2nd Street	006-270-646
LOT 6, BLOCK B, SECTION 61, COMOX DISTRICT, PLAN 1395	331 3rd Street	000-514-993
LOT 7, BLOCK B, SECTION 61, COMOX DISTRICT, PLAN 1395	319 3rd Street	007-417-098
LOT 2, SECTION 61, COMOX DISTRICT, PLAN 8552	390 2nd Street	005-554-748
LOT 8, BLOCK B, SECTION 61, COMOX DISTRICT, PLAN 1395	307 3rd Street	
LOT 2, SECTION 61, COMOX DISTRICT, PLAN 8750	368 2nd Street	005-441-862
LOT 1, SECTION 61, COMOX DISTRICT, PLAN 8750	356 2nd Street	005-441-846
LOT 3, BLOCK A, SECTION 61, COMOX DISTRICT, PLAN 1395	291 3rd Street	004-155-904
LOT 4, BLOCK A, SECTION 61, COMOX DISTRICT, PLAN 1395	279 3rd Street	004-304-039
LOT B, SECTION 61, COMOX DISTRICT, PLAN 6420	332 2nd Street	005-837-791
LOT 3, BLOCK B, SECTION 61, COMOX DISTRICT, PLAN 1395	320 2nd Street	000-033-910
LOT 4, BLOCK B, SECTION 61, COMOX DISTRICT, PLAN 1395	225 Duncan Avenue	007-304-862
LOT 1, SECTION 61, COMOX DISTRICT, PLAN 1517	290 Cliffe Avenue	007-315-805
STRATA LOT A, SECTION 61, COMOX DISTRICT, STRATA PLAN 1641, TOGETHER WITH AN INTEREST IN THE COMMON PROPERTY IN PROPORTION TO THE UNIT ENTITLEMENT OF THE STRATA LOT AS SHOWN ON FORM 1.	349 2nd Street	011-292-539
LOT 2 SECTION 61 COMOX DISTRICT PLAN 1517	274 Cliffe Avenue	007-315-813
LOT 20, SECTION 61, COMOX DISTRICT, PLAN 1517	244 2nd Street	004-114-639
LOT 6, BLOCK C, SECTION 61, COMOX DISTRICT, PLAN 1395	343 2nd Street	007-417-136
LOT 19, SECTION 61, COMOX DISTRICT, PLAN 1517	232 2nd Street	004-114-574
LOT 7, BLOCK C, SECTION 61, COMOX DISTRICT, PLAN 1395	319 2nd Street	003-999-823
LOT 3, PLAN VIP1517, SECTION 61, COMOX LAND DISTRICT	258 Cliffe Avenue	003-315-053

Legal Description	Address	PID
LOT 1 SECTION 61 COMOX DISTRICT PLAN EPP30229	220 2nd Street	029-286-662
LOT 8, BLOCK C, SECTION 61, COMOX DISTRICT, PLAN 1395	185 Duncan Avenue	003-999-840
LOT 2 SECTION 61 COMOX DISTRICT PLAN EPP30229	225 2nd Street	029-286-671
LOT 4 SECTION 61 COMOX DISTRICT PLAN 1517	242 Cliffe Avenue	003-315-061
LOT 1, SECTION 61, COMOX DISTRICT, PLAN 4327	155 Duncan Avenue	000-569-216
LOT 1, BLOCK C, SECTION 61, COMOX DISTRICT, PLAN 1395	370 1st Street	000-611-841
LOT 5, SECTION 61, COMOX DISTRICT, PLAN 1517	226 Cliffe Avenue	007-315-830
PARCEL "A" (DD 378923-I), OF LOT 2, BLOCK C, SECTION 61, COMOX DISTRICT, PLAN 1395	350 1st Street	000-611-841
LOT 1 SECTION 61 COMOX DISTRICT PLAN VIP72690 EXCEPT PART IN PLAN VIP72691	279 2nd Street	025-111-990
LOT 2, SECTION 61, COMOX DISTRICT, PLAN 4327	125 Duncan Avenue	000-321-664
LOT 6, SECTION 61, COMOX DISTRICT, PLAN 1517	210 Cliffe Avenue	
LOT A, SECTION 61, COMOX DISTRICT, PLAN 16482	267 2nd Street	001-890-581
LOT A SECTION 61 COMOX DISTRICT PLAN EPP68863	350 1st Street	030-043-760
LOT B, SECTION 61, COMOX DISTRICT, PLAN 16482	243 2nd Street	003-982-823
LOT A, SECTION 61, COMOX DISTRICT, PLAN VIP51875.	207 2nd Street	017-045-339
LOT 28, SECTION 61, COMOX DISTRICT, PLAN 1517	231 2nd Street	006-010-300
LOT 24, PLAN VIP1517, SECTION 61, COMOX LAND DISTRICT, N 56 FT STRATA LOT B SECTION 61 COMOX DISTRICT STRATA PLAN VIS3770 TOGETHER WITH AN INTEREST IN THE COMMON PROPERTY IN PROPORTION TO THE UNIT ENTITLEMENT OF THE STRATA LOT AS SHOWN ON FORM 1	190 Cliffe Avenue	007-316-011 023-154-217
LOT 24, SECTION 61, COMOX DISTRICT, PLAN 1517, EXCEPT THE SOUTHERLY 64 FEET THEREOF	165 Cliffe Avenue	007-316-011
LOT 2, SECTION 61, COMOX DISTRICT, PLAN 5318	290 1st Street	005-966-558
LOT B SECTION 61 COMOX DISTRICT PLAN VIP61243	174 Cliffe Avenue	023-068-728
LOT 1, SECTION 61, COMOX DISTRICT, PLAN 5318	274 1st Street	005-966-515



*Zoning Amendment (SSMUH) Bylaw Number 3135
Schedule B₁₀ Rural Residential One (RR-1) to Residential Small-Scale Multi-Unit
Housing (R-SSMUH). Subject Properties: 69*

LegalDescription	Address	PID
LOT B, SECTION 17, COMOX DISTRICT, PLAN 14391	4636 McQuillan Road	004-412-401
LOT 2, SECTION 17, COMOX DISTRICT, PLAN 28106	1520 Dingwall Road	002-323-516
THAT PART OF LOT A OF SECTION 17, COMOX DISTRICT, PLAN 17059 LYING TO THE SOUTH EAST OF A BOUNDARY PARALLEL TO AND PERPENDICULARLY DISTANT 150 FEET FROM THE NORTH WESTERLY BOUNDARY OF SAID LOT	Lupton Road	004-130-910
LOT 2, SECTION 17, COMOX DISTRICT, PLAN 29109	1540 Dingwall Road	001-423-151
LOT B SECTION 17 COMOX DISTRICT PLAN EPP72243	1544 Dingwall Road	030-277-914
LOT 2 SECTION 17 COMOX DISTRICT PLAN EPP3503	1562 Dingwall Road	028-004-671
LOT 2 SECTION 17 COMOX DISTRICT PLAN EPP55108	1570 Dingwall Road	030-231-825
LOT A SECTION 18 COMOX DISTRICT PLAN VIP89076	2860 Bryden Place	028-671-091
LOT B SECTION 18 COMOX DISTRICT PLAN VIP89076	2850 Bryden Place	028-671-104

Cont. on next pg

LegalDescription	Address	PID
LOT 1 DISTRICT LOT 138 COMOX DISTRICT PLAN VIP79410	2530 Copperfield Road	
LOT 2 DISTRICT LOT 138 COMOX DISTRICT PLAN VIP79410	2510 Copperfield Road	026-389-380
LOT 3 DISTRICT LOT 138 COMOX DISTRICT PLAN VIP79410	2490 Copperfield Road	026-389-398
LOT 4 DISTRICT LOT 138 COMOX DISTRICT PLAN VIP79410	2470 Copperfield Road	026-389-401
LOT 5 DISTRICT LOT 138 COMOX DISTRICT PLAN VIP79410	2450 Copperfield Road	026-389-410
LOT 1 DISTRICT LOT 134 COMOX DISTRICT PLAN VIP88516	3099 Lake Trail Road	028-404-343
LOT C DISTRICT LOT 134 COMOX DISTRICT PLAN EPP31875	3103 Lake Trail Road	029-221-919
LOT B DISTRICT LOT 134 COMOX DISTRICT PLAN EPP31875	3107 Lake Trail Road	029-221-901
LOT A DISTRICT LOT 134 COMOX DISTRICT PLAN EPP31875	3096 Turnstall Road	029-221-897
LOT A, DISTRICT LOT 96, COMOX DISTRICT, PLAN 20420	1400 Arden Road	002-492-105
LOT 1 DISTRICT LOT 158 COMOX DISTRICT PLAN VIP84492	1980 Evans Place	027-381-170
LOT 2 DISTRICT LOT 158 COMOX DISTRICT PLAN VIP84492	2002 Evans Place	027-381-188
LOT 3 DISTRICT LOT 158 COMOX DISTRICT PLAN VIP84492	2028 Evans Place	027-381-196
LOT 4 DISTRICT LOT 158 COMOX DISTRICT PLAN VIP84492	2054 Evans Place	027-381-200
LOT 5 DISTRICT LOT 158 COMOX DISTRICT PLAN VIP84492	2080 Evans Place	027-381-218
LOT 6 DISTRICT LOT 158 COMOX DISTRICT PLAN VIP84492	2106 Evans Place	027-381-226
LOT 7 DISTRICT LOT 158 COMOX DISTRICT PLAN VIP84492	2130 Evans Place	027-381-234
LOT 8 DISTRICT LOT 158 COMOX DISTRICT PLAN VIP84492	2166 Evans Place	027-381-242
LOT D, SECTION 12, COMOX DISTRICT, PLAN 23746	1590 Back Road	003-149-269
LOT C, SECTIONS 12 AND 47, COMOX DISTRICT, PLAN 23746	1500 Back Road	003-149-242
LOT B, SECTION 12, COMOX DISTRICT, PLAN 23746	1595 Glen Urquhart Drive	003-149-226
LOT A, SECTION 12, COMOX DISTRICT, PLAN 23746	1555 Glen Urquhart Drive	003-149-218
PARCEL A (DD B48803) OF LOT 2, SECTIONS 12 AND 47, COMOX DISTRICT, PLAN 16533	1455 Glen Urquhart Drive	004-014-057
LOT 1 SECTION 47 COMOX DISTRICT PLAN VIP77818	1590 Glen Urquhart Drive	026-081-059
LOT 2, SECTIONS 12 AND 47, COMOX DISTRICT, PLAN 16533, EXCEPT PARCEL A (DD B48803) THEREOF	1485 Glen Urquhart Drive	004-013-981
LOT 2 SECTION 47 COMOX DISTRICT PLAN VIP77818	1581 Hurford Avenue	026-081-067
LOT A, SECTION 47, COMOX DISTRICT, PLAN 23458	1375 Glen Urquhart Drive	001-198-688
LOT K, SECTION 47, COMOX DISTRICT, PLAN 21319	1510 Glen Urquhart Drive	003-457-320
LOT B, SECTION 47, COMOX DISTRICT, PLAN 23458	1425 Glen Urquhart Drive	003-109-348
LOT J, SECTION 47, COMOX DISTRICT, PLAN 21319	1460 Glen Urquhart Drive	003-385-655
LOT A, SECTION 47, COMOX DISTRICT, PLAN 18152	1345 Glen Urquhart Drive	000-000-337
LOT 4, SECTION 47, COMOX DISTRICT, PLAN 20073	1430 Glen Urquhart Drive	003-654-583
LOT B, SECTION 47, COMOX DISTRICT, PLAN 18152	1355 Glen Urquhart Drive	000-967-653
LOT 3, SECTION 47, COMOX DISTRICT, PLAN 20073	1410 Glen Urquhart Drive	003-653-757
LOT 1 SECTION 47 COMOX DISTRICT PLAN VIP82387	1309 Glen Urquhart Drive	026-946-351
LOT I, SECTION 47, COMOX DISTRICT, PLAN 21319	1360 Glen Urquhart Drive	000-586-561
LOT A, SECTIONS 46 AND 47, COMOX DISTRICT, PLAN 32237	1315 Glen Urquhart Drive	001-081-781
LOT 2 SECTIONS 46 AND 47 COMOX DISTRICT PLAN VIP82387	1305 Glen Urquhart Drive	026-946-661
AMENDED LOT 2 (DD 8675W), SECTION 47, COMOX DISTRICT, PLAN 20073	1310 Glen Urquhart Drive	003-654-541
AMENDED LOT 1 (DD 8676W), SECTION 47, COMOX DISTRICT, PLAN 20073	1270 Glen Urquhart Drive	003-653-803
LOT C, SECTION 46, COMOX DISTRICT, PLAN 24734, EXCEPT THAT PART IN PLAN 29188	1200 Back Road	002-810-409
LOT A, SECTIONS 46 AND 47, COMOX DISTRICT, PLAN 46574	1303 Glen Urquhart Drive	010-599-975
LOT H, SECTION 47, COMOX DISTRICT, PLAN 21319	1250 Glen Urquhart Drive	000-432-199
LOT B SECTION 46 COMOX DISTRICT PLAN 24734	1150 Back Road	002-810-379
LOT G, SECTION 46, COMOX DISTRICT, PLAN 21319	1230 Glen Urquhart Drive	003-385-647
LOT 1, SECTION 46, COMOX DISTRICT, PLAN 29188 EXCEPT THAT PART IN PLAN 46574	1201 Glen Urquhart Drive	001-429-434
LOT A, SECTION 46, COMOX DISTRICT, PLAN 24734	1100 Back Road	002-810-344
LOT F, SECTION 46, COMOX DISTRICT, PLAN 21319	1210 Glen Urquhart Drive	003-384-306
LOT B, SECTION 46, COMOX DISTRICT, PLAN 27640	1165 Glen Urquhart Drive	002-571-942
LOT 1, SECTION 46, COMOX DISTRICT, PLAN 32607	1515 10th Street East	000-167-631

LegalDescription	Address	PID
LOT E, SECTION 46, COMOX DISTRICT, PLAN 21319	1160 Glen Urquhart Drive	003-383-890
LOT A, SECTION 46, COMOX DISTRICT, PLAN 27640	1101 Glen Urquhart Drive	002-157-799
LOT B SECTION 46 COMOX DISTRICT PLAN 26752	1070 Back Road	002-413-442
LOT 2, SECTION 46, COMOX DISTRICT, PLAN 25493	1051 Glen Urquhart Drive	002-920-379
LOT 2, SECTION 46, COMOX DISTRICT, PLAN 32607	1535 10th Street East	000-167-657
LOT D, SECTION 46, COMOX DISTRICT, PLAN 21319	1110 Glen Urquhart Drive	003-384-314
LOT 1, SECTION 46, COMOX DISTRICT, PLAN 25493	1575 10th Street East	002-920-301
LOT C, SECTION 46, COMOX DISTRICT, PLAN 21319	1060 Glen Urquhart Drive	003-385-639
LOT B, SECTION 46, COMOX DISTRICT, PLAN 21319	1030 Glen Urquhart Drive	000-543-497
LOT A, SECTION 46, COMOX DISTRICT, PLAN 21319	1635 10th Street East	003-384-322
THAT PART OF LOT 2, DISTRICT LOT 96, COMOX DISTRICT, PLAN 2963 LYING TO THE NORTH WEST OF A BOUNDARY PARALLEL TO AND PERPENDICULARLY DISTANT 132 FEET FROM THE SOUTH EASTERLY BOUNDARY OF SAID LOT 2	1470 Arden Road	006-220-631



*Zoning Amendment (SSMUH) Bylaw Number 3135
 Schedule B₁₁ Rural Residential Two (RR-2) to Residential Small-Scale Multi-Unit
 Housing (R-SSMUH). Subject Properties: 119*

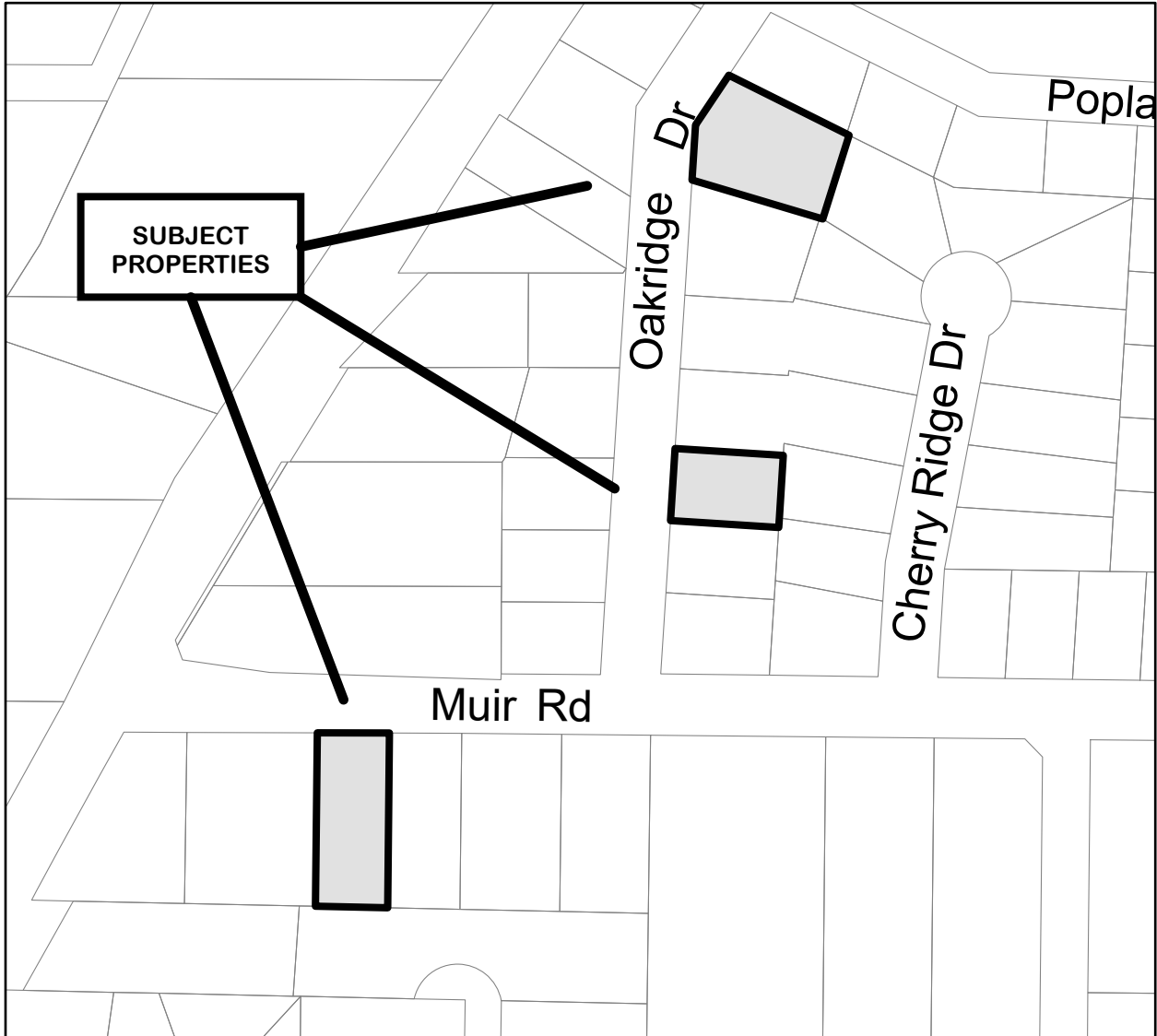
LegalDescription	Address	PID
LOT 2, SECTION 18, COMOX DISTRICT, PLAN 28150	4738 Mapleridge Drive	002-010-518
LOT 1, SECTION 18, COMOX DISTRICT, PLAN 28150	4744 Mapleridge Drive	002-010-496
THAT PART OF LOT 9 SECTION 17 COMOX DISTRICT PLAN 3015 SHOWN OUTLINED IN RED ON PLAN 456R	4649 Island Highway North	000-008-958
LOT 1, SECTION 17, COMOX DISTRICT, PLAN 7269	2946 Suffield Road	005-684-455
LOT 4, SECTION 17, COMOX DISTRICT, PLAN 3015, EXCEPT THAT PART IN PLAN 31788	2923 Muir Road	003-976-572
LOT 2, SECTION 17, COMOX DISTRICT, PLAN 31788	2913 Muir Road	001-128-710
LOT B, SECTION 17, COMOX DISTRICT, PLAN 19218	4674 Clough Road	003-717-178
LOT 1, SECTION 17, COMOX DISTRICT, PLAN 31788	2903 Muir Road	001-128-701
LOT A, PLAN VIP19218, SECTION 17, COMOX LAND DISTRICT, EXCEPT PLAN PCL A DD 16472W	2895 Muir Road	003-717-305

Cont. on next pg

LegalDescription	Address	PID
LOT 4 SECTION 17 COMOX DISTRICT PLAN 18933	4649 McQuillan Road 4653	003-824-802
LOT 3 SECTION 17 COMOX DISTRICT PLAN 18933	McQuillan Road 2967	003-824-799
LOT A, SECTION 17, COMOX DISTRICT, PLAN 14391	Lupton Road	001-605-488
LOT 2, SECTION 17, COMOX DISTRICT, PLAN 18933	4659 McQuillan Road 4663	002-673-576
LOT 1, SECTION 17, COMOX DISTRICT, PLAN 18933	McQuillan Road 2959	002-673-479
LOT 1, SECTION 17, COMOX DISTRICT, PLAN 28106	Lupton Road	002-322-307
LOT A SECTION 17 COMOX DISTRICT PLAN VIP77025	4667 McQuillan Road	025-944-223
THAT PART OF LOT A OF SECTION 17, COMOX DISTRICT, PLAN 17059 LYING TO THE NORTH WEST OF A BOUNDARY PARALLEL TO AND PERPENDICULARLY DISTANT 150 FEET FROM THE NORTH WESTERLY BOUNDARY OF SAID LOT	2947 Lupton Road	004-130-839
LOT 1, SECTION 17, COMOX DISTRICT, PLAN 29109	2943 Lupton Road	000-351-296
THAT PART OF LOT 11, SECTION 17, COMOX DISTRICT, PLAN 2033, LYING TO THE SOUTH WEST OF PARCEL A (DD 23648-N) AND TO THE SOUTH EAST OF PLAN 4610 EXCEPT PART IN PLAN VIP69546	4664 McQuillan Road	006-540-481
PARCEL A (DD 23648N), LOT 11, SECTION 17, COMOX DISTRICT, PLAN 2033	2962 Lupton Road	000-248-169
LOT A, SECTION 17, COMOX DISTRICT, PLAN 18798	2968 Suffield Road	003-784-924
LOT A SECTION 17 COMOX DISTRICT PLAN EPP72243	2935 Lupton Road	030-277-906
LOT 10 SECTION 17 COMOX DISTRICT PLAN 6452	2952 Lupton Road	005-840-554
LOT 2 SECTION 17 COMOX DISTRICT PLAN VIP83297	2929 Lupton Road	027-104-486
LOT 1, SECTION 17, COMOX DISTRICT, PLAN 24051	4678 Island Highway North	003-518-302
LOT C, SECTION 17, COMOX DISTRICT, PLAN 20213	2960 Suffield Road	003-518-337
LOT D, SECTION 17, COMOX DISTRICT, PLAN 20213	2956 Suffield Road	000-962-309
LOT 9, SECTION 17, COMOX DISTRICT, PLAN 6452	2948 Lupton Road	001-597-884
LOT 2, SECTION 17, COMOX DISTRICT, PLAN 9064, EXCEPT PART IN PLAN 17059	2923 Lupton Road	003-705-684
PARCEL A (DD 384351I) OF LOT 1, SECTION 17, COMOX DISTRICT, PLAN 4610 EXCEPT PART IN PLAN VIP69546	2952 Suffield Road	005-989-124
LOT 1, SECTION 17, COMOX DISTRICT, PLAN 21202	4679 Reinhard Place	003-487-601
LOT 8, SECTION 17, COMOX DISTRICT, PLAN 6452	2936 Lupton Road	005-840-546
LOT 5 SECTION 17 COMOX DISTRICT PLAN 21202	4678 Reinhard Place	003-487-571
LOT A, SECTION 17, COMOX DISTRICT, PLAN 20213, EXCEPT THAT PART IN PLAN 24051	4678 Island Highway North	003-518-302
LOT 1 SECTION 17 COMOX DISTRICT PLAN EPP3503	2917 Lupton Road	028-004-663
LOT 2, SECTION 17, COMOX DISTRICT, PLAN 21202	4683 Reinhard Place 2931	003-492-001
LOT B, SECTION 17, COMOX DISTRICT, PLAN 23028	Suffield Road	003-203-662
LOT 1 SECTION 17 COMOX DISTRICT PLAN EPP55108	2899 Lupton Road	030-231-817
LOT A, SECTION 17, COMOX DISTRICT, PLAN 23028	2923 Suffield Road	001-588-397
LOT 3, SECTION 17, COMOX DISTRICT, PLAN 21202	4685 Reinhard Place	003-487-598
LOT 4, SECTION 17, COMOX DISTRICT, PLAN 21202	4682 Reinhard Place	003-487-580
LOT A, SECTION 17, COMOX DISTRICT, PLAN 18446	4668 Kirkland Road	003-753-441
LOT 4, SECTION 17, COMOX DISTRICT, PLAN 6452	2915 Suffield Road	005-840-431
LOT B, SECTION 17, COMOX DISTRICT, PLAN 18446	4674 Kirkland Road	004-300-858
LOT 1, SECTION 17, COMOX DISTRICT, PLAN 31533	4692 Island Highway North	001-153-382
LOT 3, SECTION 17, COMOX DISTRICT, PLAN 6452	2910 Lupton Road	004-200-021
LOT C, SECTION 17, COMOX DISTRICT, PLAN 18446	4678 Kirkland Road	003-755-452
LOT C, SECTION 17, COMOX DISTRICT, PLAN 50415	4646 Clough Road	016-010-736

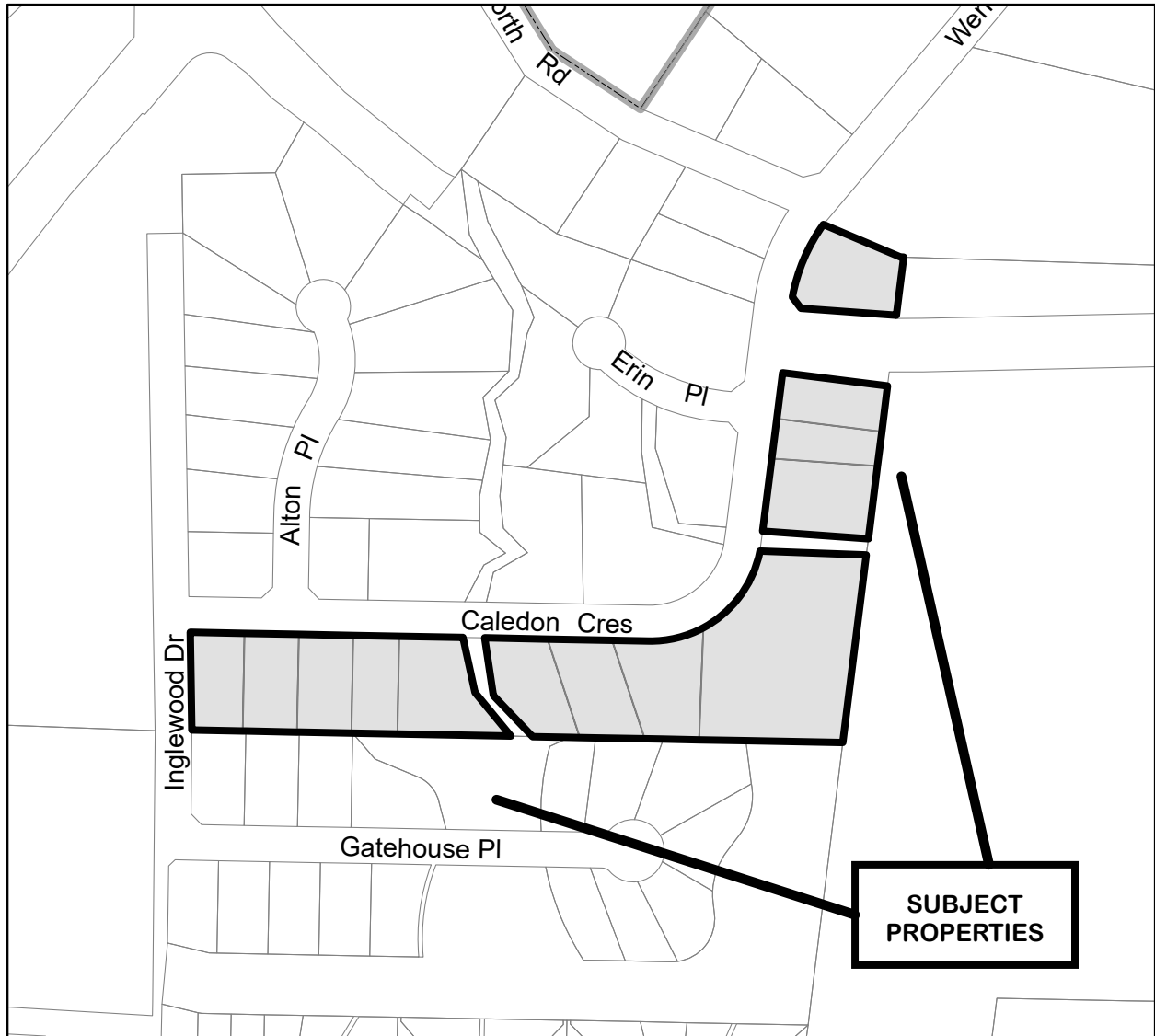
LegalDescription	Address	PID
THAT PART OF LOT C, SECTION 17, COMOX DISTRICT, PLAN 20278, LYING TO THE SOUTH WEST OF A BOUNDARY PARALLEL TO AND PERPENDICULARLY DISTANT 145 FEET FROM THE NORTH EASTERLY BOUNDARY OF SAID LOT	4698 Island Highway North	001-189-549
LOT 2, SECTION 17, COMOX DISTRICT, PLAN 6452	2905 Suffield Road	005-840-414
LOT 3, SECTION 17, COMOX DISTRICT, PLAN 7269	2924 Suffield Road	005-684-501
LOT D, SECTION 17, COMOX DISTRICT, PLAN 18446	4682 Kirkland Road	003-755-479
LOT 1, SECTION 17, COMOX DISTRICT, PLAN 6452	2901 Suffield Road	000-043-290
LOT 4, SECTION 17, COMOX DISTRICT, PLAN 7269	2918 Suffield Road	000-542-521
LOT E, SECTION 17, COMOX DISTRICT, PLAN 18446	4686 Kirkland Road	003-755-509
THAT PART OF LOT C OF SECTION 17, COMOX DISTRICT, PLAN 20278, LYING TO THE NORTH EAST OF A BOUNDARY PARALLEL TO AND PERPENDICULARLY DISTANT 145 FEET FROM THE NORTH EASTERLY BOUNDARY OF SAID LOT	2951 Muir Road	000-641-944
LOT B, SECTION 17, COMOX DISTRICT, PLAN 50415	4654 Clough Road	016-010-728
LOT 5, SECTION 17, COMOX DISTRICT, PLAN 7269	2914 Suffield Road	002-090-465
LOT 2, SECTION 17, COMOX DISTRICT, PLAN 31533	4694 Kirkland Road	001-153-391
LOT 6, SECTION 17, COMOX DISTRICT, PLAN 7269	2910 Suffield Road	005-684-528
LOT A, SECTION 17, COMOX DISTRICT, PLAN 20278	2939 Muir Road	003-528-863
LOT 7, SECTION 17, COMOX DISTRICT, PLAN 7269	2906 Suffield Road	005-684-544
LOT 8, SECTION 17, COMOX DISTRICT, PLAN 7269	2900 Suffield Road	004-264-321
LOT 2, SECTION 17, COMOX DISTRICT, PLAN 9765	2935 Muir Road	000-400-572
LOT A, SECTION 17, COMOX DISTRICT, PLAN 50415	4660 Clough Road	016-010-710
LOT 1, SECTION 17, COMOX DISTRICT, PLAN 9765	2929 Muir Road	000-022-578
PARCEL F (DD 17328N) OF SECTION 18, COMOX DISTRICT, EXCEPT THAT PART IN PLAN 41868	2942 Muir Road	000-141-151
LOT 5, SECTION 18, COMOX DISTRICT, PLAN 18219	4713 Oakridge Drive	003-904-008
PARCEL G (DD 21003N) OF SECTION 18 COMOX DISTRICT	4718 Island Highway North	000-141-160
LOT 4, SECTION 18, COMOX DISTRICT, PLAN 18219	4717 Oakridge Drive	003-903-991
LOT 6, SECTION 18, COMOX DISTRICT, PLAN 18219	4712 Oakridge Drive	003-904-016
LOT 3, SECTION 18, COMOX DISTRICT, PLAN 18219	4721 Oakridge Drive	003-903-974
LOT A SECTION 18 COMOX DISTRICT PLAN VIP85904	4726 Island Highway North	027-710-149
LOT 7 SECTION 18 COMOX DISTRICT PLAN 18219	4716 Oakridge Drive	003-904-032
LOT A, SECTION 18, COMOX DISTRICT, PLAN 19403	4715 Cherry Ridge Drive	003-721-248
LOT B SECTION 18 COMOX DISTRICT PLAN VIP85904	4727 Oakridge Drive	027-710-157
LOT A, SECTION 18, COMOX DISTRICT, PLAN 9719, EXCEPT THAT PART IN PLAN 18219	4734 Island Highway North	005-395-518
LOT 1, SECTION 18, COMOX DISTRICT, PLAN 28835	4717 Cherry Ridge Drive	000-255-564
LOT 1, SECTION 18, COMOX DISTRICT, PLAN 13585	4740 Island Highway North	004-575-261
LOT 1, SECTION 18, COMOX DISTRICT, PLAN 18219	4733 Oakridge Drive	003-903-958
LOT 4, SECTION 18, COMOX DISTRICT, PLAN 18820	2904 Muir Road	003-774-325
LOT 2, SECTION 18, COMOX DISTRICT, PLAN 28835	4721 Cherry Ridge Drive	000-127-221
LOT 3, SECTION 18, COMOX DISTRICT, PLAN 18820	2900 Muir Road	003-774-317
PARCEL A, (DD 16472W), OF LOT A, SECTION 17, COMOX DISTRICT, PLAN 19218	2887 Muir Road	003-716-783
LOT 1 SECTION 18 COMOX DISTRICT PLAN 17873	4737 Oakridge Drive	003-838-498
LOT A, SECTION 18, COMOX DISTRICT, PLAN 18857	4728 Oakridge Drive	003-797-902
LOT 2, SECTION 18, COMOX DISTRICT, PLAN 18820	2896 Muir Road	001-820-516
LOT 3, SECTION 18, COMOX DISTRICT, PLAN 28835	4720 Cherry Ridge Drive	001-481-100
LOT 1 SECTION 18 COMOX DISTRICT PLAN 18820	4713 Mapleridge Drive	003-774-309
LOT 1, SECTION 18, COMOX DISTRICT, PLAN 19632	4732 Oakridge Drive	001-675-788
LOT B, SECTION 18, COMOX DISTRICT, PLAN 26973	4745 Oakridge Drive	002-503-611
LOT 4, SECTION 18, COMOX DISTRICT, PLAN 28835	4722 Cherry Ridge Drive	001-481-118
LOT 11, SECTION 18, COMOX DISTRICT, PLAN 18219	4738 Oakridge Drive	003-904-067

LegalDescription	Address	PID
LOT 13, SECTION 18, COMOX DISTRICT, PLAN 28835	4719 Mapleridge Drive	
LOT A, SECTION 18, COMOX DISTRICT, PLAN 19771	4724 Cherry Ridge Drive	
LOT 5, SECTION 18, COMOX DISTRICT, PLAN 28835	2882 Muir Road	003-633-624
LOT 1, SECTION 18, COMOX DISTRICT, PLAN 18220	4751 Oakridge Drive	001-481-126
LOT A, SECTION 18, COMOX DISTRICT, PLAN 26973	4725 Mapleridge Drive	003-904-091
LOT B, SECTION 18, COMOX DISTRICT, PLAN 19771	2878 Muir Road	002-503-638
LOT 2, SECTION 18, COMOX DISTRICT, PLAN 18220	4739 Cherry Ridge Drive	003-135-713
LOT 12, SECTION 18, COMOX DISTRICT, PLAN 28835	4732 Cherry Ridge Drive	003-887-448
LOT 6, SECTION 18, COMOX DISTRICT, PLAN 28835	2874 Muir Road	001-481-169
LOT 3, SECTION 18, COMOX DISTRICT, PLAN 18220	4720 Mapleridge Drive	000-336-173
LOT D, SECTION 18, COMOX DISTRICT, PLAN 19771	4729 Mapleridge Drive	003-918-335
LOT 1, SECTION 18, COMOX DISTRICT, PLAN 19890	4752 Oakridge Drive	000-084-727
LOT 13 SECTION 18 COMOX DISTRICT PLAN 18219	4755 Oakridge Drive	000-184-381
LOT 14, SECTION 18, COMOX DISTRICT, PLAN 18219	2909 Poplar Drive	003-904-075
LOT 10, SECTION 18, COMOX DISTRICT, PLAN 28835	2868 Muir Road	003-904-083
LOT 4, SECTION 18, COMOX DISTRICT, PLAN 18220	4724 Mapleridge Drive	001-481-142
LOT C, SECTION 18, COMOX DISTRICT, PLAN 19771	4735 Mapleridge Drive	003-918-475
LOT 2, SECTION 18, COMOX DISTRICT, PLAN 19890	4740 Cherry Ridge Drive	003-633-683
LOT 11, SECTION 18, COMOX DISTRICT, PLAN 28835	4736 Cherry Ridge Drive	003-645-665
LOT 7, SECTION 18, COMOX DISTRICT, PLAN 28835	2905 Poplar Drive	001-481-151
LOT 9, SECTION 18, COMOX DISTRICT, PLAN 28835	4737 Mapleridge Drive	000-876-917
LOT 3, SECTION 18, COMOX DISTRICT, PLAN 19890	2897 Poplar Drive	000-435-236
LOT 8, SECTION 18, COMOX DISTRICT, PLAN 28835	4730 Mapleridge Drive	003-645-673
LOT 2 SECTION 18 COMOX DISTRICT PLAN VIP84999	2891 Poplar Drive	001-481-134
LOT 4, SECTION 18, COMOX DISTRICT, PLAN 19890	4736 Mapleridge Drive	027-517-225
LOT 3, SECTION 18, COMOX DISTRICT, PLAN 28150		003-524-621
		002-010-569



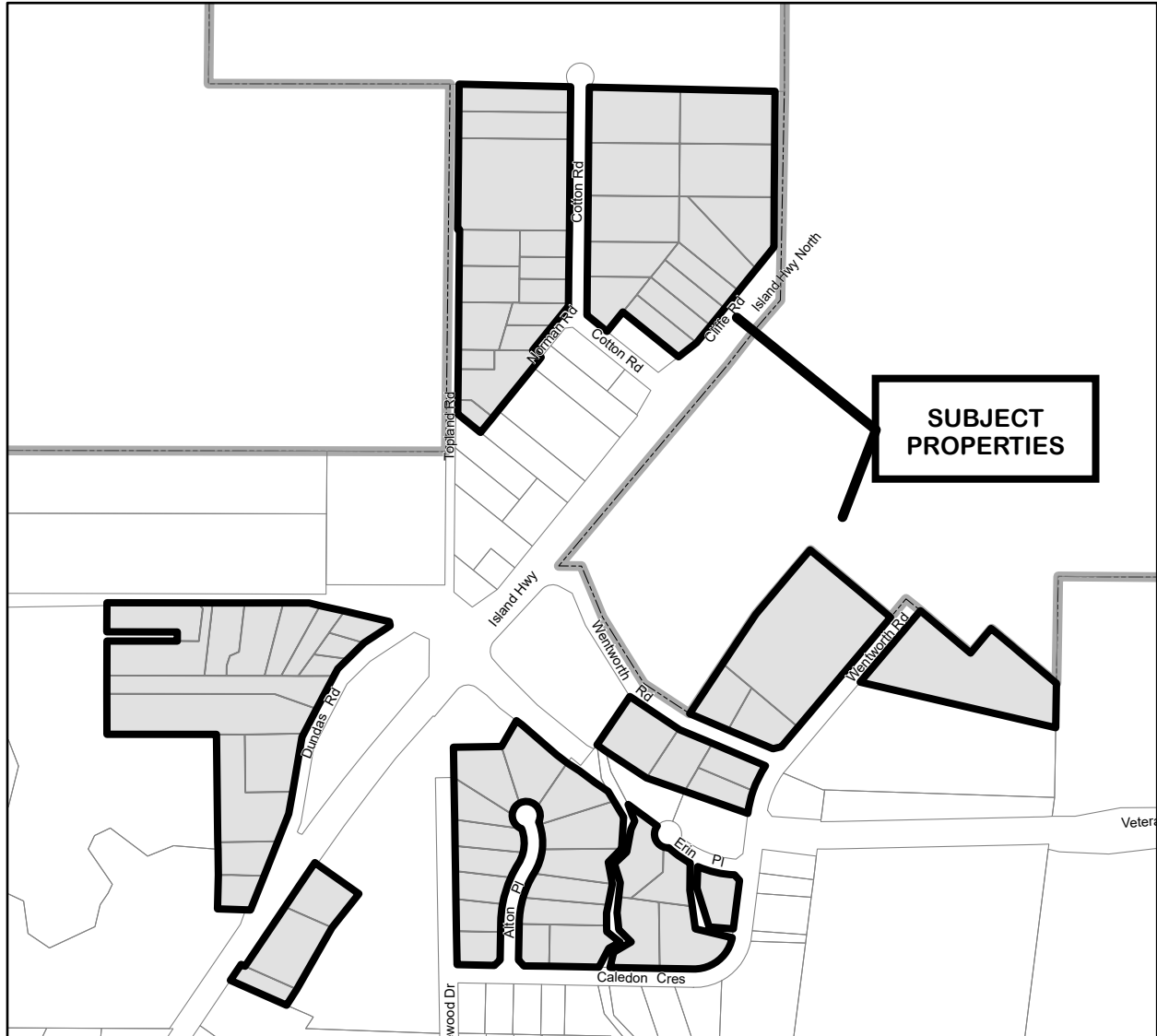
Zoning Amendment (SSMUH) Bylaw Number 3135
Schedule B₁₂ Residential Two S (RR-2S) to Residential Small-Scale Multi-Unit Housing (R-SSMUH). Subject Properties: 3

Legal Description	Address	PID
LOT B SECTION 17 COMOX DISTRICT PLAN 20278	2945 Muir Road	000-773-263
LOT 8, PLAN VIP18219, SECTION 18, COMOX LAND DISTRICT	4722 Oakridge Drive	003-904-041
LOT A, SECTION 18, COMOX DISTRICT, PLAN 25638	4746 Oakridge Drive	002-625-423



*Zoning Amendment (SSMUH) Bylaw Number 3135
Schedule B₁₃ Rural Residential Three (RR-3) to Residential Small-Scale Multi-Unit
Housing (R-SSMUH). Subject Properties: 13*

Legal Description	Address	PID
LOT 18, SECTION 19, COMOX DISTRICT, PLAN 30685	2897 Caledon Crescent	001-240-650
LOT 19, SECTION 19, COMOX DISTRICT, PLAN 30685	2891 Caledon Crescent	001-240-668
LOT 20, SECTION 19, COMOX DISTRICT, PLAN 30685	2885 Caledon Crescent	001-240-692
LOT 21, SECTION 19, COMOX DISTRICT, PLAN 30685	2879 Caledon Crescent	001-240-684
LOT 22, SECTION 19, COMOX DISTRICT, PLAN 30685	2873 Caledon Crescent	001-240-684
LOT 1 SECTION 19 COMOX DISTRICT PLAN VIP80766	2867 Caledon Crescent	001-240-722
LOT 2 SECTION 19 COMOX DISTRICT PLAN VIP80766	2857 Caledon Crescent	026-636-077
LOT 24, SECTION 19, COMOX DISTRICT, PLAN 30685	2847 Caledon Crescent	000-840-751
LOT 26, SECTION 19, COMOX DISTRICT, PLAN 30685	2819 Caledon Crescent	001-240-773
LOT 27, SECTION 19, COMOX DISTRICT, PLAN 30685	2811 Caledon Crescent	000-413-135
LOT 28, SECTION 19, COMOX DISTRICT, PLAN 30685	2803 Caledon Crescent	000-490-253
LOT A SECTIONS 19 AND 20 COMOX DISTRICT PLAN VIP80552	2791 Caledon Crescent	026-596-563
LOT 25, SECTION 19, COMOX DISTRICT, PLAN 30685	2837 Caledon Crescent	001-240-757

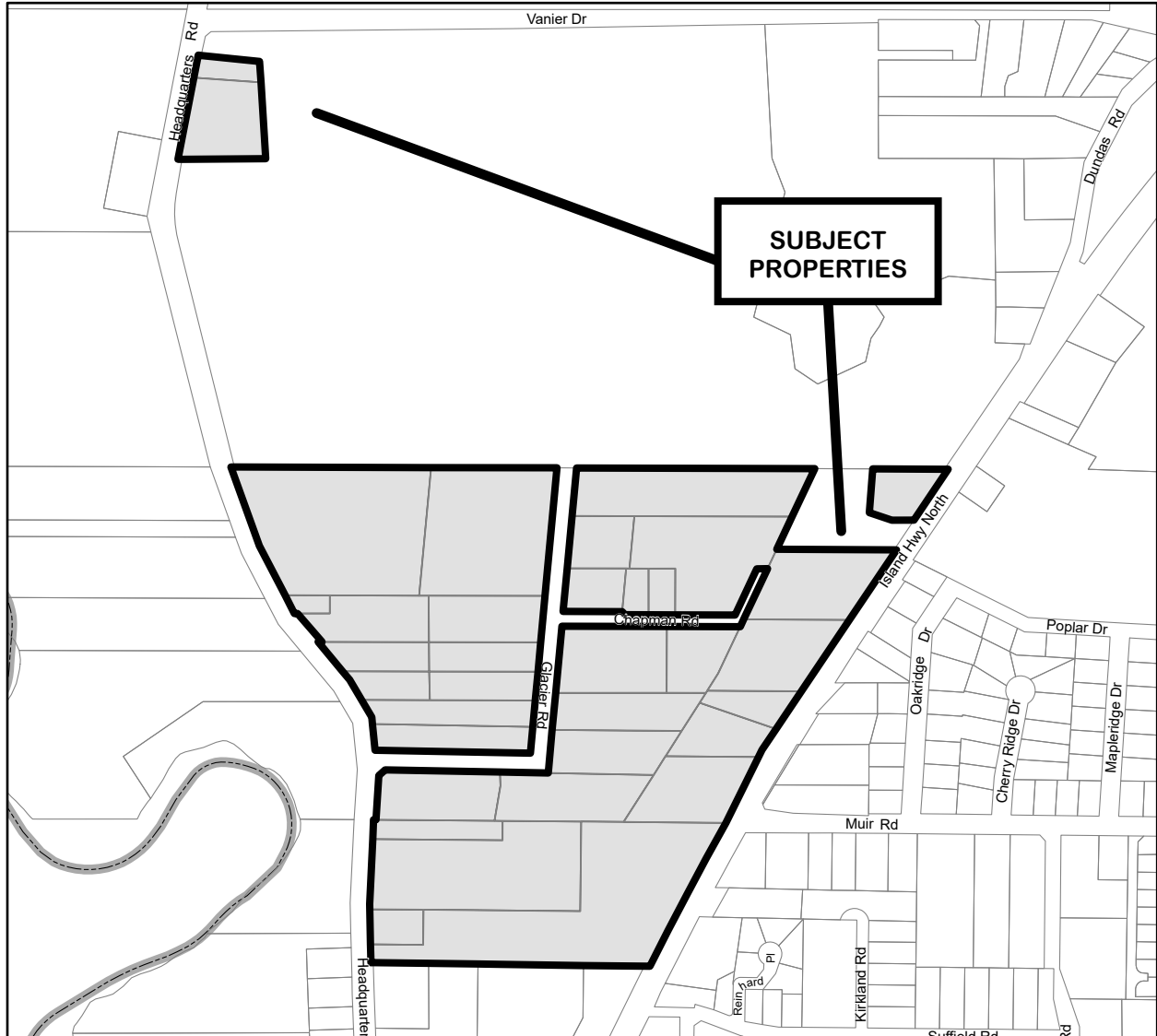


*Zoning Amendment (SSMUH) Bylaw Number 3135
 Schedule B₁₄ Rural Residential Four (RR-4) to Residential Small-Scale Multi-Unit
 Housing (R-SSMUH). Subject Properties: 73*

LegalDescription	Address	PID
LOT 17, SECTION 20, COMOX DISTRICT, PLAN 7161	4951 Cliffe Road	005-756-154
LOT 20 SECTION 20 COMOX DISTRICT PLAN 7161	4974 Cotton Road	001-877-348
LOT 18, SECTION 20, COMOX DISTRICT, PLAN 7161	4963 Cliffe Road	000-121-827
LOT 19, SECTION 20, COMOX DISTRICT, PLAN 7161	4975 Cliffe Road	000-004-588
LOT A SECTION 18 COMOX DISTRICT PLAN 38365	4798 Island Highway N	001-026-909
LOT B, SECTION 18, COMOX DISTRICT, PLAN 2181, EXCEPT PART IN RED ON PLAN 1537R	4823 Dundas Road	006-427-341
LOT 2 SECTION 18 COMOX DISTRICT PLAN 14328	4847 Dundas Road	001-858-424
LOT 3, SECTION 45, COMOX DISTRICT, PLAN 33727	2911 Vanier Drive	000-256-595
LOT 1, SECTION 18, COMOX DISTRICT, PLAN 14328	4853 Dundas Road	003-364-682
LOT 7 SECTIONS 19 AND 20 COMOX DISTRICT PLAN 9089	2821 Wentworth Road	005-536-103
LOT 10, SECTION 20, COMOX DISTRICT, PLAN 12792	2784 Wentworth Road	000-345-725

LegalDescription	Address	PID
LOT 4, SECTION 18, COMOX DISTRICT, PLAN 3381	4792 Island Highway North	000-092-169
LOT A, SECTION 18, COMOX DISTRICT, PLAN 33266	4809 Dundas Road	000-232-211
THAT PART OF LOT B, SECTION 18, COMOX DISTRICT, PLAN 2181 SHOWN OUTLINED IN RED ON PLAN 1537R	4817 Dundas Road	006-427-405
LOT 1, SECTION 18, COMOX DISTRICT, PLAN 43539	4812 Island Highway North	003-917-479
LOT 1, SECTION 19, COMOX DISTRICT, PLAN 30685	4801 Alton Place	001-240-404
LOT 2, SECTION 19, COMOX DISTRICT, PLAN 30685	4805 Alton Place	001-240-439
LOT 2, SECTION 18, COMOX DISTRICT, PLAN 3381	4825 Dundas Road	006-188-001
LOT 15, SECTION 19, COMOX DISTRICT, PLAN 30685	4802 Alton Place	001-240-617
LOT 3, SECTION 19, COMOX DISTRICT, PLAN 30685	4807 Alton Place	001-240-455
LOT 2 SECTION 45 COMOX DISTRICT PLAN 33727	2923 Vanier Drive	000-256-587
LOT 16, SECTION 19, COMOX DISTRICT, PLAN 30685	2872 Caledon Crescent	001-240-633
LOT 4, SECTION 19, COMOX DISTRICT, PLAN 30685	4811 Alton Place	001-240-463
LOT 14, SECTION 19, COMOX DISTRICT, PLAN 30685	4806 Alton Place	001-240-609
LOT 5, SECTION 19, COMOX DISTRICT, PLAN 30685	4815 Alton Place	001-240-480
LOT A SECTION 45 COMOX DISTRICT PLAN VIP82039	2907 Vanier Drive	026-866-102
LOT 6, SECTIONS 19 AND 20, COMOX DISTRICT, PLAN 30685	4819 Alton Place	001-240-528
LOT 13, SECTION 19, COMOX DISTRICT, PLAN 30685	4808 Alton Place	000-334-391
LOT 3, SECTION 45, COMOX DISTRICT, PLAN 29956	4857 Dundas Road	001-308-548
LOT 17, SECTION 19, COMOX DISTRICT, PLAN 30685	2862 Caledon Crescent	001-240-641
LOT B SECTION 45 COMOX DISTRICT PLAN VIP82039	2903 Vanier Drive	026-866-111
LOT 40, SECTION 19, COMOX DISTRICT, PLAN 30685	2850 Caledon Crescent	001-240-943
LOT 12, SECTION 19, COMOX DISTRICT, PLAN 30685	4814 Alton Place	001-240-587
LOT 2, SECTION 45, COMOX DISTRICT, PLAN 29956	4861 Dundas Road	001-308-530
LOT 4, SECTION 45, COMOX DISTRICT, PLAN 33727	2897 Vanier Drive	000-256-609
LOT 7, SECTIONS 19 AND 20, COMOX DISTRICT, PLAN 30685	4823 Alton Place	001-935-107
LOT 4, SECTION 45, COMOX DISTRICT, PLAN 29956	2891 Vanier Drive	002-308-556
LOT 38, SECTION 19, COMOX DISTRICT, PLAN 30685	2807 Erin Place	001-240-927
LOT 11 SECTION 19 COMOX DISTRICT PLAN 30685	4820 Alton Place	001-240-561
LOT 1, SECTION 45, COMOX DISTRICT, PLAN 29956	4863 Dundas Road	000-762-229
LOT 8, SECTIONS 19 AND 20, COMOX DISTRICT, PLAN 30685 EXCEPT THAT PART IN PLAN VIP77306	4826 Alton Place	000-162-604
LOT 10, PLAN VIP30685, SECTION 19, COMOX LAND DISTRICT, EXCEPT PLAN VIP76292, & SEC 20	4824 Alton Place	001-240-544
LOT 37, SECTION 19, COMOX DISTRICT, PLAN 30685	2815 Erin Place	001-240-901
LOT 39, SECTION 19, COMOX DISTRICT, PLAN 30685	2799 Erin Place	000-383-015
LOT 33, SECTIONS 19 AND 20, COMOX DISTRICT, PLAN 30685	2798 Caledon Crescent	001-240-846
LOT 35 SECTIONS 19 AND 20 COMOX DISTRICT PLAN 30685	2813 Wentworth Road	001-240-862
LOT 32, SECTIONS 19 AND 20, COMOX DISTRICT, PLAN 30685	2790 Caledon Crescent	000-888-699
LOT A SECTION 20 COMOX DISTRICT PLAN VIP87543	2788 Wentworth Road	028-119-657
LOT B SECTION 20 COMOX DISTRICT PLAN VIP87543	2810 Wentworth Road	028-119-673
LOT 2, SECTION 20, COMOX DISTRICT, PLAN 27686	4920 Topland Road	002-165-791
LOT 1, SECTION 20, COMOX DISTRICT, PLAN 27686	4942 Topland Road	002-165-678
LOT 25, SECTION 20, COMOX DISTRICT, PLAN 7161, EXCEPT THOSE PARTS IN PLANS 18754, 25923 AND 27686	4927 Norman Road	005-756-197
LOT 1, SECTION 20, COMOX DISTRICT, PLAN 25923	4946 Topland Road	002-709-911
LOT B, SECTION 20, COMOX DISTRICT, PLAN 18754	4931 Norman Road	003-786-323
LOT B SECTION 20 COMOX DISTRICT PLAN 39201	4952 Topland Road	000-678-899
LOT A, SECTION 20, COMOX DISTRICT, PLAN 18754	4935 Cotton Road	003-780-937
LOT 2, SECTION 20, COMOX DISTRICT, PLAN 12792 EXCEPT PART IN PLAN VIP52044.	2773 Wentworth Road	004-855-558
LOT 1, SECTION 20, COMOX DISTRICT, PLAN 39072	4941 Cotton Road	000-956-252

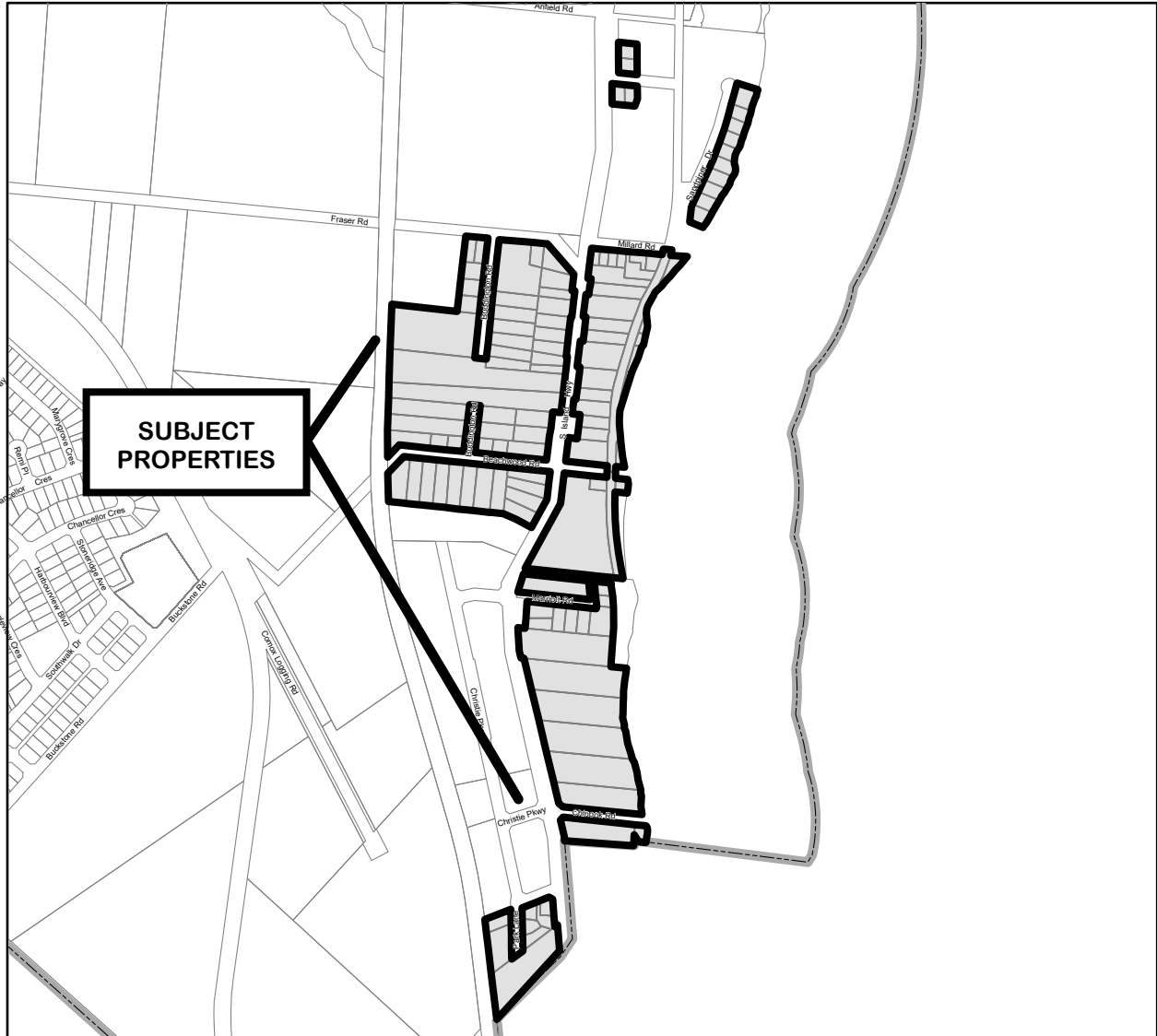
LegalDescription	Address	PID
LOT A, SECTION 20, COMOX DISTRICT, PLAN 39201	4960 Topland Road	000-678-881
LOT 2 SECTION 20 COMOX DISTRICT PLAN 39072	4945 Cotton Road	000-956-261
LOT 12, SECTION 20, COMOX DISTRICT, PLAN 7161, EXCEPT PART IN PLAN 41867	4927 Island Highway North	005-771-927
LOT 3, SECTION 20, COMOX DISTRICT, PLAN 39072	4949 Cotton Road	000-956-279
LOT 24, SECTION 20, COMOX DISTRICT, PLAN 7161	4934 Cotton Road	005-756-189
LOT 13 SECTION 20 COMOX DISTRICT PLAN 7161	4931 Island Highway North	005-756-138
LOT 14, SECTION 20, COMOX DISTRICT, PLAN 7161	4935 Island Highway North	000-009-725
LOT 23, SECTION 20, COMOX DISTRICT, PLAN 7161	4948 Cotton Road	001-510-193
LOT 15, SECTION 20, COMOX DISTRICT, PLAN 7161	4939 Island Highway North	005-756-146
AMENDED LOT 27 (DD 76737N), SECTION 20, COMOX DISTRICT, PLAN 7161	4955 Cotton Road	001-895-478
LOT B, SECTION 20, COMOX DISTRICT, PLAN 25775	4975 Cotton Road	002-161-486
LOT 22, SECTION 20, COMOX DISTRICT, PLAN 7161	4956 Cotton Road	005-756-171
LOT 16, SECTION 20, COMOX DISTRICT, PLAN 7161	4943 Cliffe Road	004-383-583
LOT A, SECTION 20, COMOX DISTRICT, PLAN 25775	4981 Cotton Road	002-675-463
LOT 21, SECTION 20, COMOX DISTRICT, PLAN 7161	4962 Cotton Road	005-756-162



*Zoning Amendment (SSMUH) Bylaw Number 3135
 Schedule B15 Rural Residential Four (RR-5) to Residential Small-Scale Multi-Unit
 Housing (R-SSMUH). Subject Properties: 36*

Legal Description	Address	PID
LOT 2 SECTION 18 COMOX DISTRICT PLAN VIP77045 THAT PART OF LOT 5, SECTION 18, COMOX DISTRICT, PLAN 7178 LYING TO THE NORTH EAST OF A BOUNDARY PARALLEL AND PERPENDICULARLY DISTANT 425 FEET FROM THE NORTH EASTERLY BOUNDARY OF SAID LOT A	2991 Chapman Road	025-987-585
LOT 3, SECTION 18, COMOX DISTRICT, PLAN 4289	2968 Glacier Road	005-762-600
LOT 2 SECTION 18 COMOX DISTRICT PLAN VIP70822A	4739 Island Highway NA	006-078-796
PARCEL K (DD 29186N) OF SECTIONS 18 AND 45, COMOX DISTRICT, EXCEPT THAT PART THEREOF SHOWN OUTLINED IN RED ON PLAN 870R	2962 Chapman Road	024-791-377
LOT 2, SECTION 18, COMOX DISTRICT, PLAN 4289	4846 Headquarters Road	004-502-795
	2941 Chapman Road A	006-078-770

Legal Description	Address	PID
LOT A DISTRICT LOT 179 COMOX DISTRICT PLAN EPP100501	3050 Comox Logging Road	031-187-081
PARCEL A (DD 88282N) OF LOT 6, SECTION 18, COMOX DISTRICT, PLAN 7178	4760 Headquarters Road	003-885-232
LOT D, SECTION 18, COMOX DISTRICT, PLAN 26490	4736 Headquarters Road	002-789-680
LOT A, SECTION 18, COMOX DISTRICT, PLAN 26490	4744 Headquarters Road	002-789-493
LOT C SECTION 18 COMOX DISTRICT PLAN 26490	2988 Glacier Road	002-789-574
LOT B, SECTION 18, COMOX DISTRICT, PLAN 26490	2984 Glacier Road	001-917-501
LOT B SECTION 18 COMOX DISTRICT PLAN VIP60465	4721 Island Highway North	023-008-890
PARCEL A (DD 85452-N) OF LOT C, SECTION 18, COMOX DISTRICT, PLAN 10502	2971 Glacier Road	005-267-111
LOT A SECTION 18 COMOX DISTRICT PLAN VIP60465	4725 Island Highway North	023-008-881
LOT 4, SECTION 18, COMOX DISTRICT, PLAN 18901	2986 Chapman Road 2980	003-808-378
LOT 3, SECTION 18, COMOX DISTRICT, PLAN 18901	Chapman Road 2963	003-823-113
LOT 1 SECTION 18 COMOX DISTRICT PLAN VIP70822	Glacier Road	024-791-351
THAT PART OF PARCEL K (DD 29186N) OF SECCTIONS 18 AND 45, COMOX DISTRICT, SHOWN OUTLINED IN RED ON PLAN 870R	4860 Headquarters Road	009-611-100
LOT A, SECTION 18, COMOX DISTRICT, PLAN 25228	4775 Island Highway North	000-719-145
LOT 1, SECTION 17, COMOX DISTRICT, PLAN 3015	4684 Headquarters Road	006-335-390
LOT A, SECTION 17, COMOX DISTRICT, PLAN 3173	4708 Headquarters Road	006-292-267
LOT 2, SECTION 18, COMOX DISTRICT, PLAN 44915	4714 Headquarters Road	006-795-056
LOT A, SECTION 17, COMOX DISTRICT, PLAN 2556, EXCEPT PART IN PLAN 3173	4694 Headquarters Road	000-542-466
PART OF LOT 8, SECTION 18, COMOX DISTRICT, PLAN 7178, SOUTH EAST OF A BOUNDARY PARALLEL TO AND PERPENDICULARLY DISTANT 89 FEET FROM THE SOUTH EASTERLY BOUNDARY	3010 Glacier Road	000-963-607
PARCEL A (DD 390727I), LOT 8, SECTION 18, COMOX DISTRICT, PLAN 7178	2996 Glacier Road	004-373-634
LOT 1, SECTION 18, COMOX DISTRICT, PLAN 44915	3011 Glacier Road	006-795-048
LOT B SECTION 18 COMOX DISTRICT PLAN EPP26314	4754 Headquarters Road	028-998-227
LOT 2, SECTION 17, COMOX DISTRICT, PLAN 3015	4680 Headquarters Road	006-336-370
LOT 2 SECTION 18 COMOX DISTRICT PLAN EPP38467	3003 Glacier Road	029-278-163
LOT A SECTION 18 COMOX DISTRICT PLAN EPP26314	2976 Glacier Road	028-998-219
LOT 5, SECTION 18, COMOX DISTRICT, PLAN 4289	4711 Island Highway North	006-078-877
LOT 1 SECTION 18 COMOX DISTRICT PLAN EPP38467	2995 Glacier Road	029-278-155
LOT 5, SECTION 18, COMOX DISTRICT, PLAN 7178, EXCEPT THE NORTH EASTERLY 425 FEET OF SAID LOT 5	4766 Headquarters Road	005-762-677
LOT 1 SECTION 18 COMOX DISTRICT PLAN VIP77045	2985 Glacier Road	025-987-577
LOT A, SECTION 18, COMOX DISTRICT, PLAN 10502	2951 Glacier Road	005-267-081



*Zoning Amendment (SSMUH) Bylaw Number 3135
Schedule B₁₆ Residential Rural (R-RU) pursuant to the “Rural Comox Valley Zoning Bylaw No. 520, 2019” (consolidated to October 17, 2023) to Residential Small-Scale Multi-Unit Housing (R-SSMUH). Subject Properties: 113*

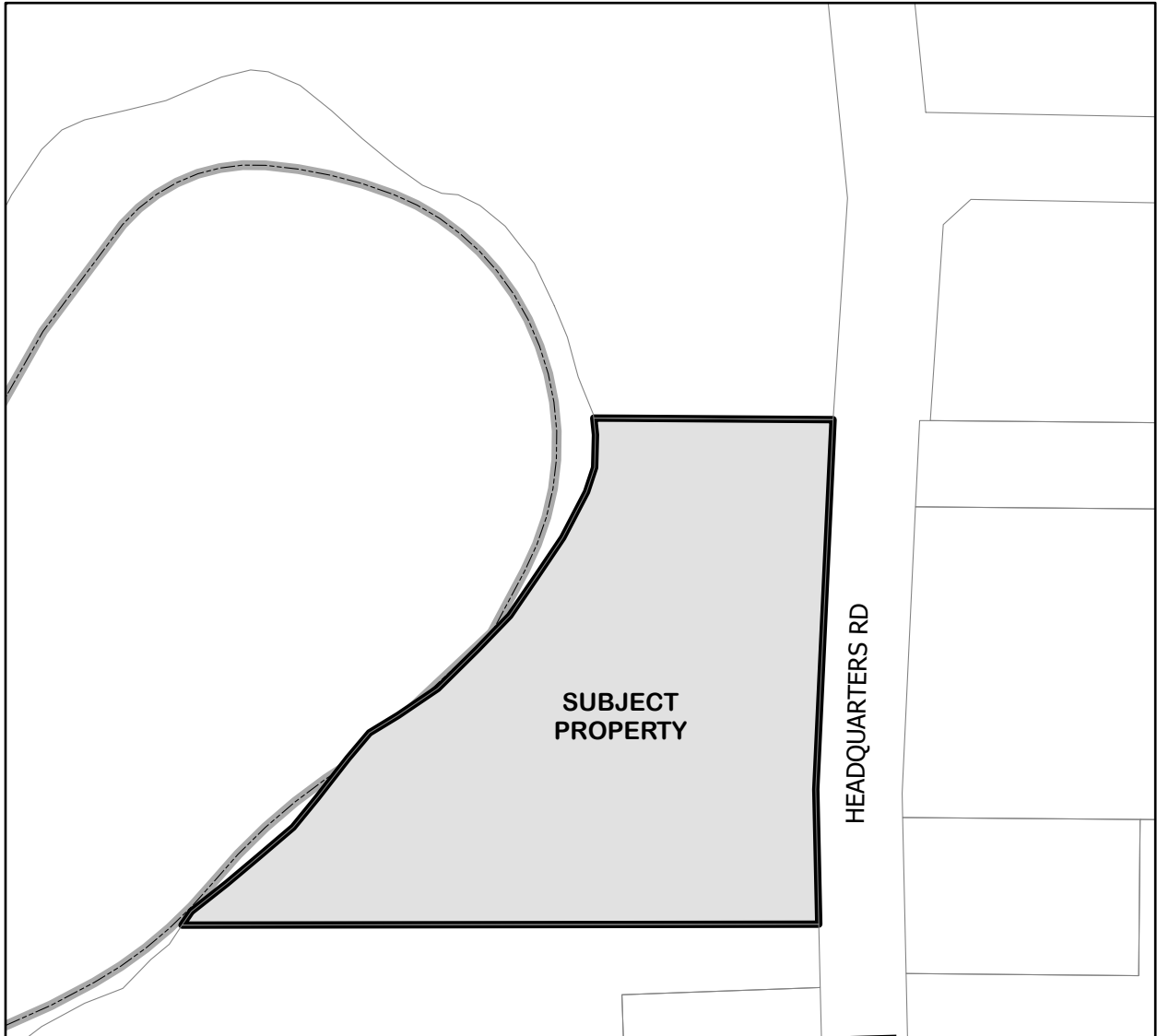
Legal Description	Address	PID
LOT 3, DISTRICT LOT 169, COMOX DISTRICT, PLAN 5482 EXCEPT PART IN PLAN 1481-R AND EXCEPT PART IN PLAN 9508	4248 Buddington Road	005-974-895
PART OF LOT A, DISTRICT LOT 169, COMOX DISTRICT, PLAN 14477, LYING TO THE SOUTH WEST OF A BOUNDARY PARALLEL TO AND PERPENDICULARLY DISTANT 73.0 FEET FROM THE SOUTH WESTERLY BOUNDARY OF SAID LOT A	3469 Fraser Road	004-422-279
LOT 1 DISTRICT LOT 169 COMOX DISTRICT PLAN VIP76414		025-842-951
LOT 7, DISTRICT LOT 169, COMOX DISTRICT, PLAN 7395	3509 Millard Road	005-727-545

Legal Description	Address	PID
LOT 7, DISTRICT LOT 82, COMOX DISTRICT, PLAN 31372	3626 Park Lane	001-156-977
LOT 6, DISTRICT LOT 82, COMOX DISTRICT, PLAN 31372	3620 Park Lane	000-737-364
LOT 4, DISTRICT LOT 82, COMOX DISTRICT, PLAN 31372	3627 Park Lane	001-156-926
LOT 5, DISTRICT LOT 82, COMOX DISTRICT, PLAN 31372	3631 Park Lane	001-156-951
THAT PART OF LOT A, DISTRICT LOT 82, COMOX DISTRICT, PLAN 2119, LYING TO THE SOUTH EAST OF A STRAIGHT BOUNDARY EXTENDING FROM A POINT ON THE NORTH EASTERLY BOUNDARY OF SAID LOT DISTANT 194 FEET FROM THE MOST NORTHERLY CORNER OF SAID LOT TO A POINT ON THE SOUTH WESTERLY BOUNDARY OF SAID LOT DISTANT 327 FEET FROM THE MOST WESTERLY CORNER OF SAID LOT	3660 Monaltrie Drive	006-627-579
LOT 3, DISTRICT LOT 82, COMOX DISTRICT, PLAN 31372	3623 Park Lane	001-156-918
LOT 2, DISTRICT LOT 82, COMOX DISTRICT, PLAN 31372	3669 Island Highway South	001-156-900
LOT 1, DISTRICT LOT 82, COMOX DISTRICT, PLAN 31372	3667 Island Highway South	000-633-861
LOT 6, DISTRICT LOT 82, COMOX DISTRICT, PLAN 42428 EXCEPT PART IN PLAN EPP34059	3650 Island Highway South	001-650-181
LOT 1 DISTRICT LOT 82 COMOX DISTRICT PLAN EPP42270	4117 Chinook Road	029-380-812
LOT 5, DISTRICT LOT 82, COMOX DISTRICT, PLAN 42428	3640 Island Highway South	001-650-173
LOT 4, DISTRICT LOT 82, COMOX DISTRICT, PLAN 42428	3632 Island Highway South	001-650-165
LOT 3, DISTRICT LOT 82, COMOX DISTRICT, PLAN 42428	3620 Island Highway South	001-650-157
LOT 2, DISTRICT LOT 82, COMOX DISTRICT, PLAN 42428	3614 Island Highway South	001-650-114
LOT 1, DISTRICT LOT 82, COMOX DISTRICT, PLAN 42428	3610 Island Highway South	001-650-106
LOT 13, DISTRICT LOT 82, COMOX DISTRICT, PLAN 10741	3481 Beachwood Road	002-488-493
LOT 12, DISTRICT LOT 82, COMOX DISTRICT, PLAN 10741	3487 Beachwood Road	005-312-141
LOT 11, DISTRICT LOT 82, COMOX DISTRICT, PLAN 10741	3491 Beachwood Road	002-488-507
LOT 10 DISTRICT LOT 82 COMOX DISTRICT PLAN 10741	3495 Beachwood Road	005-312-124
LOT 9 DISTRICT LOT 82 COMOX DISTRICT PLAN 10741 LOT 4, DISTRICT LOT 169, COMOX DISTRICT, PLAN 12192 EXCEPT THAT PART IN PLAN 15878	3499 Beachwood Road	005-312-043
LOT 2, DISTRICT LOT 82, COMOX DISTRICT, PLAN 10741	3482 Beachwood Road	004-983-025
LOT 8, DISTRICT LOT 82, COMOX DISTRICT, PLAN 10741	A - 3569 Island Highway South	005-311-969
LOT B DISTRICT LOT 169 COMOX DISTRICT PLAN 15878	3501 Beachwood Road	005-312-027
LOT 7, DISTRICT LOT 82, COMOX DISTRICT, PLAN 10741	3490 Beachwood Road	004-549-520
LOT A, DISTRICT LOT 169, COMOX DISTRICT, PLAN 15878	3507 Beachwood Road	005-312-019
LOT 3, DISTRICT LOT 82, COMOX DISTRICT, PLAN 10741	4199 Buddington Road	002-209-527
LOT 6, DISTRICT LOT 82, COMOX DISTRICT, PLAN 10741	3565 Island Highway South	005-311-977
LOT 4, DISTRICT LOT 82, COMOX DISTRICT, PLAN 10741	3511 Beachwood Road	005-312-001
PARCEL A (DD 23331W) OF LOT 3 DISTRICT LOT 169 COMOX DISTRICT PLAN 12192	3561 Island Highway South	005-311-985
LOT 1, DISTRICT LOT 169, COMOX DISTRICT, PLAN 24959	4200 Buddington Road	000-189-286
LOT 5, DISTRICT LOT 82, COMOX DISTRICT, PLAN 10741	3510 Beachwood Road	000-189-502
LOT 2, DISTRICT LOT 169, COMOX DISTRICT, PLAN 24959	3523 Beachwood Road	005-311-993
LOT A, DISTRICT LOT 169, COMOX DISTRICT, PLAN 15454	3549 Island Highway South	000-141-232
	3547 Island Highway South	004-144-244
		006-632-653
	Beachwood Road	

Legal Description	Address	PID
LOT B, DISTRICT LOT 169, COMOX DISTRICT, PLAN 18803	3541 Island Highway South	000-414-417
THOSE PARTS OF LOT 4, DISTRICT LOT 169, COMOX DISTRICT, PLAN 5314, LYING TO THE NORTH EAST OF THE ISLAND HIGHWAY AS SHOWN ON SAID PLAN, EXCEPT THOSE PARTS IN PLAN 12152	3552 Island Highway South	005-961-513
LOT 2, DISTRICT LOT 169, COMOX DISTRICT, PLAN 14289		004-390-466
LOT 1, DISTRICT LOT 169, COMOX DISTRICT, PLAN 14289	3544 Island Highway South	004-386-507
LOT 3, PLAN VIP5314, DISTRICT LOT 169, COMOX LAND DISTRICT, EXCEPT PLAN 11681, SHOWN IN RED ON PL 864R	3529 Island Highway South	005-964-555
THAT PART OF LOT 3, DISTRICT LOT 169, COMOX DISTRICT, PLAN 5314, LYING TO THE EAST OF THE ISLAND HIGHWAY, EXCEPT PART IN PLAN 1123R	3540 Island Highway South	005-960-797
THAT PART OF LOT 2, DISTRICT LOT 169, COMOX DISTRICT, PLAN 5314, SHOWN IN YELLOW ON PLAN 864R, EXCEPT THAT PART IN PLAN 11681	3527 Island Highway South	005-960-363
LOT 1 DISTRICT LOT 169 COMOX DISTRICT PLAN 12044	3536 Island Highway South	004-957-148
LOT 1, DISTRICT LOT 169, COMOX DISTRICT, PLAN 9508	3525 Island Highway South	000-121-436
LOT 2 DISTRICT LOT 169 COMOX DISTRICT PLAN 9508	3523 Island Highway South	005-328-721
LOT 2, DISTRICT LOT 169, COMOX DISTRICT, PLAN 12044	3534 Island Highway South	004-957-156
LOT 3, DISTRICT LOT 169, COMOX DISTRICT, PLAN 9508	3521 Island Highway South	005-328-748
LOT 1, DISTRICT LOT 169, COMOX DISTRICT, PLAN 5482	3515 Island Highway South	000-121-835
LOT 2, DISTRICT LOT 169, COMOX DISTRICT, PLAN 5482	3513 Island Highway South	005-974-828
LOT 1, DISTRICT LOT 169, COMOX DISTRICT, PLAN 13197	3522 Island Highway South	004-728-599
THAT PART OF LOT 3, DISTRICT LOT 169, COMOX DISTRICT, PLAN 5482 SHOWN OUTLINED IN RED ON PLAN 1481-R, EXCEPT PART IN PLAN 14477	3511 Island Highway South	005-980-640
PART OF LOT A, DISTRICT LOT 169, COMOX DISTRICT, PLAN 14477, LYING TO THE NORTH EAST OF A BOUNDARY PARALLEL TO AND PERPENDICULARLY DISTANT 73.0 FEET FROM THE SOUTH WESTERLY BOUNDARY OF SAID LOT A	3479 Island Highway South	004-422-287
LOT 2, DISTRICT LOT 169, COMOX DISTRICT, PLAN 13197	3520 Island Highway South	004-416-112
LOT A, DISTRICT LOT 169, COMOX DISTRICT, PLAN 6212	3516 Island Highway South	003-416-569
LOT 2 DISTRICT LOT 169 COMOX DISTRICT PLAN 19937	3512 Island Highway South	003-654-451
LOT 1, DISTRICT LOT 169, COMOX DISTRICT, PLAN 7395	3485 Millard Road	005-727-481
LOT 2, DISTRICT LOT 169, COMOX DISTRICT, PLAN 7395	3485 Millard Road	005-727-499
LOT 1 DISTRICT LOT 169 COMOX DISTRICT PLAN 19937	3508 Island Highway South	003-654-435
LOT 3, DISTRICT LOT 169, COMOX DISTRICT, PLAN 7395	3491 Millard Road	000-822-396
LOT 4 DISTRICT LOT 169 COMOX DISTRICT PLAN 7395	3493 Millard Road	000-759-856
LOT B, DISTRICT LOT 169, COMOX DISTRICT, PLAN 14669	3495 Millard Road	002-937-492
LOT 1 DISTRICT LOT 169 COMOX DISTRICT PLAN VIP70295	3501 Millard Road	024-720-160
LOT 2 DISTRICT LOT 169 COMOX DISTRICT PLAN VIP70295	3503 Millard Road	024-720-178

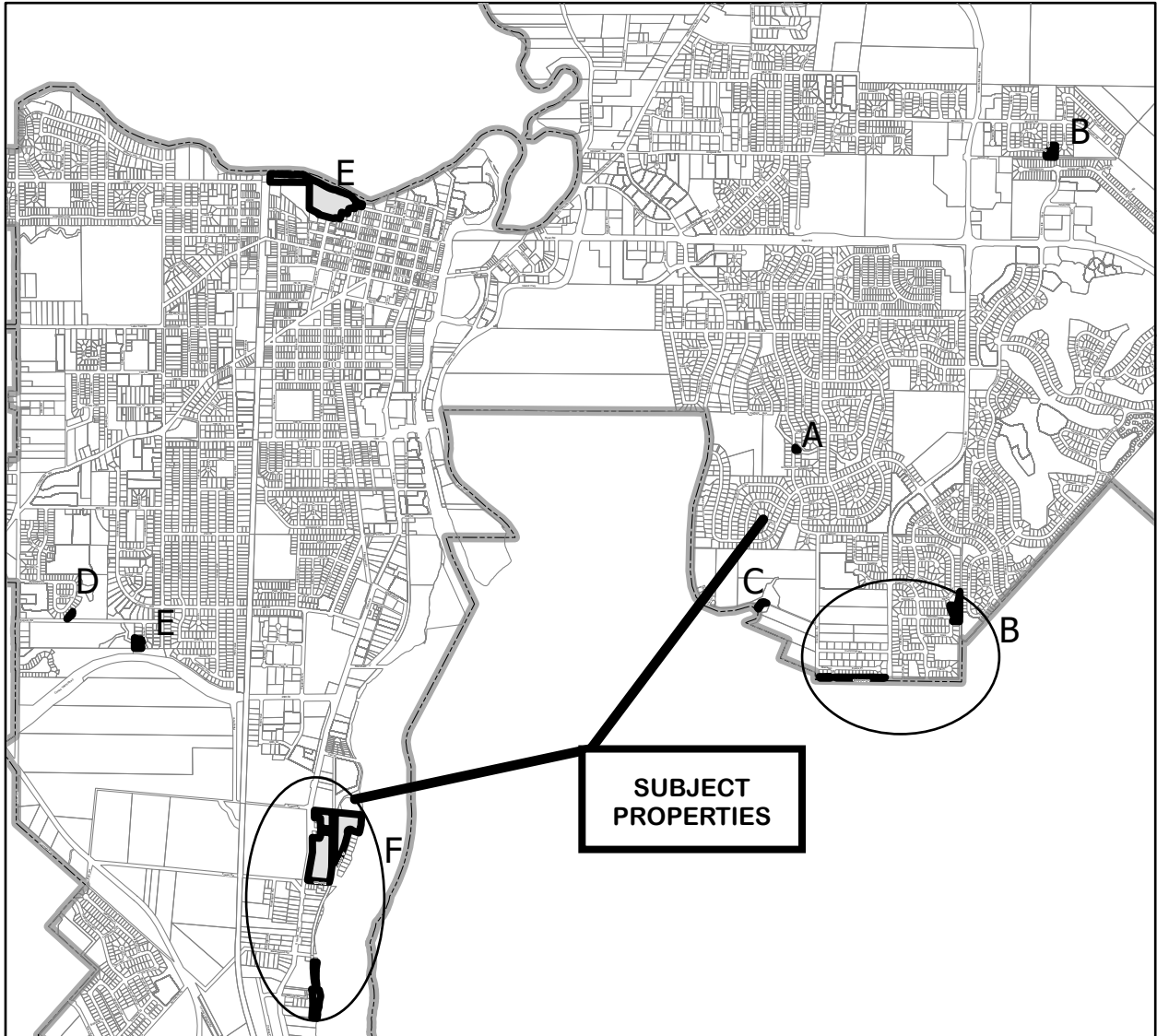
Legal Description	Address	PID
LOT D, SECTION 42, COMOX DISTRICT, PLAN 19391 LOT C,	3476 Sandpiper Drive	003-209-679
SECTION 42, COMOX DISTRICT, PLAN 19391 LOT B,	3460 Sandpiper Drive	003-720-578
SECTION 42, COMOX DISTRICT, PLAN 19391 LOT A,	3452 Sandpiper Drive	003-721-418
SECTION 42, COMOX DISTRICT, PLAN 19391 LOT D,	3440 Sandpiper Drive	003-721-167
SECTION 42, COMOX DISTRICT, PLAN 21505 LOT C,	3356 Sandpiper Drive	000-673-633
SECTION 42, COMOX DISTRICT, PLAN 21505 LOT 4,	3358 Sandpiper Drive	003-418-391
SECTION 42, COMOX DISTRICT, PLAN 20452 LOT 3,	3430 Sandpiper Drive	003-569-489
SECTION 42, COMOX DISTRICT, PLAN 20452 LOT B,	3420 Sandpiper Drive	003-569-519
SECTION 42, COMOX DISTRICT, PLAN 21505 LOT 2,	3338 Sandpiper Drive	003-397-394
SECTION 42, COMOX DISTRICT, PLAN 20452 LOT A,	3410 Sandpiper Drive	003-566-749
SECTION 42, COMOX DISTRICT, PLAN 21505 LOT 1	3328 Sandpiper Drive	003-397-823
SECTION 42 COMOX DISTRICT PLAN 20452 LOT B	3402 Sandpiper Drive	000-032-603
SECTION 42 COMOX DISTRICT PLAN 21176 LOT 1	3390 Sandpiper Drive	003-493-288
SECTION 42 COMOX DISTRICT PLAN 43975	3386 Sandpiper Drive	004-582-438
LOT 1, DISTRICT LOT 82, COMOX DISTRICT, PLAN 15902	3594 Knappet Road	
LOT B, DISTRICT LOT 82, COMOX DISTRICT, PLAN 17415	3592 Island Highway	404-544-561
LOT A, DISTRICT LOT 82, COMOX DISTRICT, PLAN 17415	South 2528 Marriot Road	000-134-449
LOT 3, BLOCK 1, DISTRICT LOT 82, COMOX DISTRICT, PLAN 1878	3598 Island Highway South	003-922-901
LOT 1, DISTRICT LOT 82, COMOX DISTRICT, PLAN 16510	3567 Marriot Road	004-891-023
LOT 2, DISTRICT LOT 82, COMOX DISTRICT, PLAN 16510	3569 Marriot Road	003-979-156
LOT A, DISTRICT LOT 82, COMOX DISTRICT, PLAN 16104	3571 Marriot Road	004-034-325
PARCEL A (DD F76511) OF LOT E, DISTRICT LOT 82, COMOX DISTRICT, PLAN 2119	Island Highway S	003-987-698
PARCEL A (DD 384682I) OF LOT F DISTRICT LOT 82 COMOX DISTRICT PLAN 2119	3573 Marriot Road	006-641-318
LOT F DISTRICT LOT 82 COMOX DISTRICT PLAN 2119 EXCEPT PARCEL "A" (DD 384682-I) THEREOF	3575 Marriot Road	000-068-225
LOT 5, DISTRICT LOT 169, COMOX DISTRICT, PLAN 12192	4201 Buddington Road	001-321-994
LOT 6, DISTRICT LOT 169, COMOX DISTRICT, PLAN 12192	4207 Buddington Road	004-983-050
LOT B, DISTRICT LOT 169, COMOX DISTRICT, PLAN 15454	4204 Buddington Road	005-019-702
LOT D, DISTRICT LOT 82, COMOX DISTRICT, PLAN 2119, EXCEPT THOSE PARTS DESCRIBED AS COMMENCING AT A POINT IN THE NORTH WESTERLY BOUNDARY OF SAID LOT DISTANT 157 FEET FROM THE MOST WESTERLY CORNER OF SAID LOT, THENCE SOUTH EASTERLY AT RIGHT ANGLES A DISTANCE OF 80 FEET, THENCE NORTH EASTERLY AND PARALLEL TO THE SAID NORTH WESTERLY BOUNDARY TO AN INTERSECTION WITH HIGH WATER MARK OF COMOX HARBOUR, THENCE NORTH WESTERLY ALONG THE SAID HIGH WATER MARK TO AN INTERSECTION WITH THE SAID NORTH WESTERLY BOUNDARY, THENCE SOUTH WESTERLY ALONG THE SAID NORTH WESTERLY BOUNDARY AND PRODUCTIONS THEREOF TO THE POINT OF COMMENCEMENT	Beachwood Road	006-632-777
LOT A, DISTRICT LOT 169, COMOX DISTRICT, PLAN 18803	4210 Buddington Road	003-786-749

Legal Description	Address	PID
THOSE PARTS OF LOT D, DISTRICT LOT 82, COMOX DISTRICT, PLAN 2119 DESCRIBED AS COMMENCING AT A POINT IN THE NORTH WESTERLY BOUNDARY OF SAID LOT DISTANT 157 FEET FROM THE MOST WESTERLY CORNER OF SAID LOT, THENCE SOUTH EASTERLY AT RIGHT ANGLES A DISTANCE OF 80 FEET, THENCE NORTH EASTERLY AND PARALLEL TO THE SAID NORTH WESTERLY BOUNDARY TO AN INTERSECTION WITH HIGH WATER MARK OF COMOX HARBOUR, THENCE NORTH WESTERLY ALONG THE SAID HIGH WATER MARK TO AN INTERSECTION WITH THE SAID NORTH WESTERLY BOUNDARY, THENCE SOUTH WESTERLY ALONG THE SAID NORTH WESTERLY BOUNDARY AND PRODUCTIONS THEREOF TO THE POINT OF COMMENCEMENT	3541 Beachwood Road	006-632-653
THAT PART OF DISTRICT LOT 82, COMOX DISTRICT SHOWN COLOURED RED ON PLAN DEPOSITED UNDER DD 12814F	Island Highway S	009-522-697
THAT PART OF LOT 3, OF DISTRICT LOT 169, COMOX DISTRICT, PLAN 5314, LYING SOUTH WEST OF THE ISLAND HIGHWAY AND SOUTH EAST OF A BOUNDARY PARALLEL TO AND PERPENDICULARLY DISTANT 1 CHAIN 74.5 LINKS FROM THE SOUTH EAST BOUNDARY OF LOT 3.	3537 Island Highway South	002-421-950
LOT A, DISTRICT LOT 169, COMOX DISTRICT, PLAN 11681 LOT 8, DISTRICT LOT 169, COMOX DISTRICT, PLAN 9508 LOT B, DISTRICT LOT 169, COMOX DISTRICT, PLAN 11681	4224 Buddington Road 4229 Buddington Road 4228 Buddington Road	005-010-349 005-328-799 005-010-357
THAT PART OF LOT 3, DISTRICT LOT 169, COMOX DISTRICT, PLAN 5314, LYING SOUTH WEST OF THE ISLAND HIGHWAY AND NORTH WEST OF A BOUNDARY PARALLEL TO AND PERPENDICULARLY DISTANT 1.745 CHAINS FROM THE SOUTH EAST BOUNDARY OF SAID LOT 3, EXCEPT PART IN RED ON PLAN 864R	4219 Buddington Road	005-960-908
LOT 9, DISTRICT LOT 169, COMOX DISTRICT, PLAN 9508 LOT 7, DISTRICT LOT 169, COMOX DISTRICT, PLAN 9508 LOT 6 DISTRICT LOT 169 COMOX DISTRICT PLAN 9508 LOT 10, DISTRICT LOT 169, COMOX DISTRICT, PLAN 9508 LOT 5, DISTRICT LOT 169, COMOX DISTRICT, PLAN 9508 LOT 11, DISTRICT LOT 169, COMOX DISTRICT, PLAN 9508 LOT 4 DISTRICT LOT 169 COMOX DISTRICT PLAN 9508 LOT 13, DISTRICT LOT 169, COMOX DISTRICT, PLAN 9508 LOT 12, DISTRICT LOT 169, COMOX DISTRICT, PLAN 9508	4237 Buddington Road 4230 Buddington Road 4234 Buddington Road 4241 Buddington Road 4238 Buddington Road 4247 Buddington Road 4242 Buddington Road Buddington Road 4255 Buddington Road	005-328-829 005-328-781 005-328-764 002-076-683 005-328-756 005-328-837 005-199-646 005-328-853 005-328-845
LOT 1 DISTRICT LOT 169 COMOX DISTRICT PLAN VIP76414	3528 Island Highway South	025-842-951



*Zoning Amendment (SSMUH) Bylaw Number 3135
 Schedule B₁₇ Rural Residential 5 (RR-5) to Agricultural One (A-1) .
 Subject Properties: 1*

Legal Description	Address	PID
LOT 12, SECTION 17, COMOX DISTRICT, PLAN 2033	4697 Headquarters Road	004-557-239

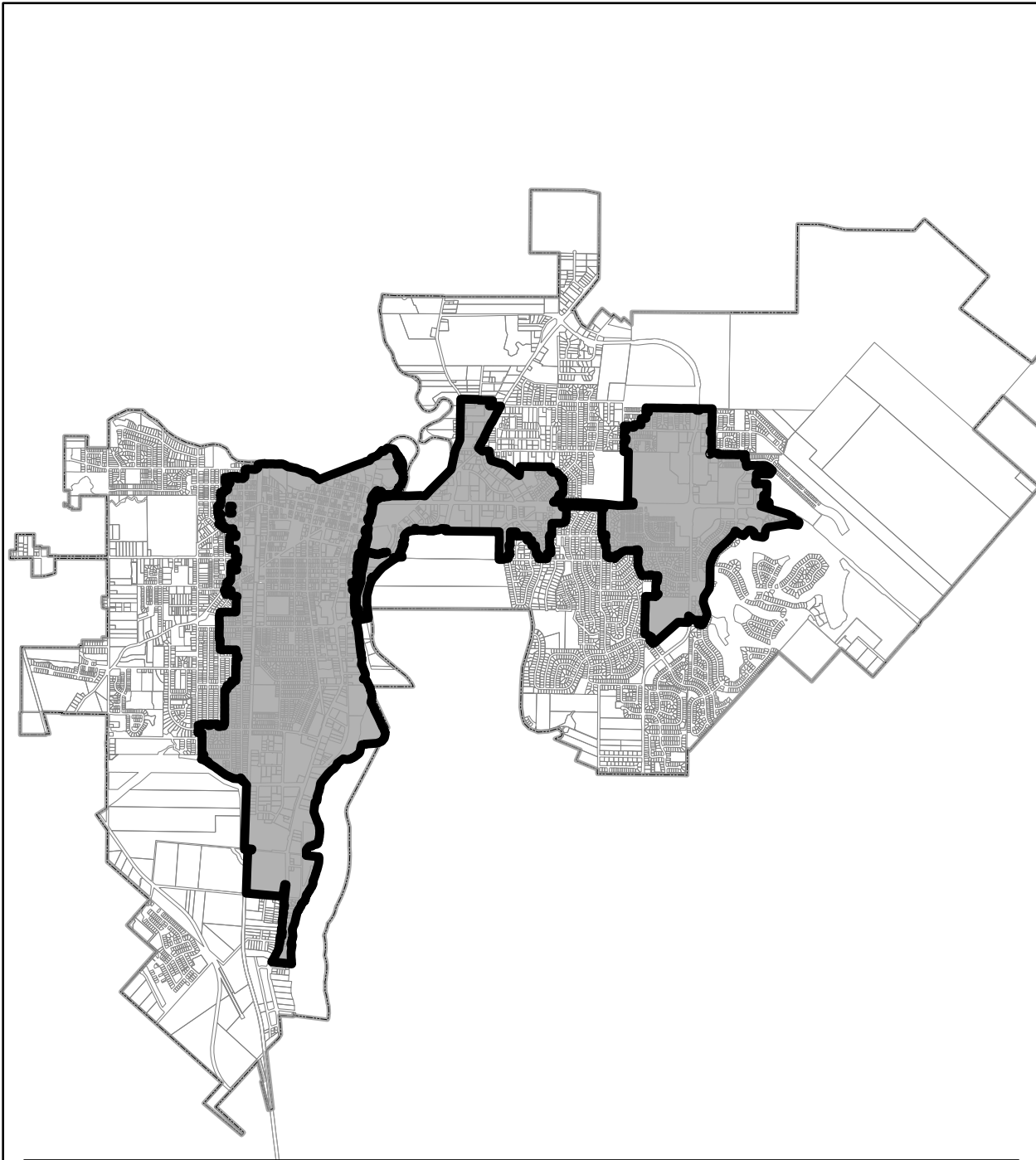


Zoning Amendment (SSMUH) Bylaw Number 3135
Schedule B18: Residential One (R-1), Residential One B (R-1B), Residential One C (R-1C), Residential One D (R-1D), Residential Two (R-2), Rural Residential (R-RU) to Public Use and Assembly 2 (PA-2). Subject Properties: 14

	Existing Zone	Legal Description	Address (if any)	PID (if any)
A	R-1	PLAN VIP54520, COMOX LAND DISTRICT, DEDICATED PARK		
B	R-1B	PLAN VIP84492, DISTRICT LOT 158, COMOX LAND DISTRICT, DEDICATED PARK		
B	R-1B	PLAN VIP84492, DISTRICT LOT 158, COMOX LAND DISTRICT, DEDICATED PARK		
B	R-1B	PLAN VIP77946, COMOX LAND DISTRICT, DEDICATED PARK		
B	R-1B	PLAN VIP79704, DISTRICT LOT 158, COMOX LAND DISTRICT, DEDICATED PARK	2572 Hebrides Crescent	
B	R-1B	PLAN VIP76872, DISTRICT LOT 236, COMOX LAND DISTRICT, DEDICATED PARK	3019 Elderberry Crescent	
C	R-1C	LOT A, COMOX DISTRICT, PLAN 30014, RETURN TO CROWN	Return To Crown	
D	R-1D	PLAN EPP95261, DISTRICT LOT 230, COMOX LAND DISTRICT, DEDICATED PARK	Brookfield Drive	
E	R-2	PLAN VIP80178, DISTRICT LOT 231, COMOX LAND DISTRICT, DEDICATED PARK	2693 Tater Place	
E	R-2	LOT 1 DISTRICT LOT 118 SECTION 61 COMOX DISTRICT PLAN VIP88574	559 3rd Street	
E	R-2	Part of Primary: SECTION 61, COMOX DISTRICT	503 2nd Street	
F	R-RU	LOT 1, DISTRICT LOT 82, COMOX DISTRICT, PLAN 21744		

Existing Zone		Legal Description	Address (if any)	PID (if any)
F	R-RU	LOT D, DISTRICT LOT 82, COMOX DISTRICT, PLAN 2119, EXCEPT THOSE PARTS DESCRIBED AS COMMENCING AT A POINT IN THE NORTH WESTERLY BOUNDARY OF SAID LOT DISTANT 157 FEET FROM THE MOST WESTERLY CORNER OF SAID LOT, THENCE SOUTH EASTERLY AT RIGHT ANGLES A DISTANCE OF 80 FEET, THENCE NORTH EASTERLY AND PARALLEL TO THE SAID NORTH WESTERLY BOUNDARY TO AN INTERSECTION WITH HIGH WATER MARK OF COMOX HARBOUR, THENCE NORTH WESTERLY ALONG THE SAID HIGH WATER MARK TO AN INTERSECTION WITH THE SAID NORTH WESTERLY BOUNDARY, THENCE SOUTH WESTERLY ALONG THE SAID NORTH WESTERLY BOUNDARY AND PRODUCTIONS THEREOF TO THE POINT OF COMMENCEMENT		
F	R-RU	LOT A, SECTION 42, COMOX DISTRICT, PLAN 15464, EXCEPT THAT PART IN PLANS 19391, 20452, 21176 AND 21505, 43975	3509 Sandpiper Drive	

Schedule C to Zoning Amendment (SSMUH) Bylaw No. 3135, 2024



*Zoning Bylaw Number 2500, 2007
Schedule 7F Walkable Areas*



The Corporation of the City of Courtenay

Bylaw No. 3135

A bylaw to amend Zoning Bylaw No. 2500, 2007

The Council of the Corporation of the City of Courtenay in open meeting assembles enacts as follows:

1. This bylaw may be cited for all purposes as **“Zoning Amendment Bylaw No. 3135, 2024 (small-scale, multi-unit housing).”**

2. That “Zoning Bylaw No. 2500, 2007” be amended by:

(a) **AMENDING DIVISION 3 INTERPRETATION Part 1 Definitions** by:

(i) **DELETING**

~~“**carriage house**” means an accessory dwelling unit located on the second storey of an accessory building accessory to a single residential use which contains no interior access to any part of the accessory building below the carriage house and is located on a lot which is a single real estate entity;~~

And

REPLACING the above noted definition with:

“accessory dwelling unit” means a self-contained dwelling unit, located on the same parcel of land as another dwelling unit that is separate, subordinate in size and accessory to the primary residence, and does not include a mobile home, recreational vehicle, or a storage container.

(ii) **DELETING**

~~“**dwelling, duplex**” means a building consisting of two dwelling units structurally adjoined back-to-front, side-by-side, or one above the other. A secondary suite is not permitted in a duplex dwelling.~~

And

REPLACING the above noted definition with:

“dwelling, duplex” means a building consisting of two dwelling units structurally adjoined back-to-front, side-by-side, or one above the other, and for certainty does not include a building that only contains a principal dwelling unit that contains a secondary suite.

(iii) **DELETING**

~~“**dwelling, townhouse**” means a building consisting of three or more dwelling units, where each unit has separate direct access to the outside at grade and wherein no dwelling unit is located wholly or partly above another dwelling;~~

"Zoning Amendment (SSMUH) Bylaw No. 3135, 2024"

And

REPLACING the above noted definition with:

"dwelling, townhouse" means a building consisting of three or more dwelling units, where each unit has at least two separate direct accesses to the outside.

(iv) ADDING A NEW DEFINITION

"impermeable surface" means a surface which either prevents or impedes the entry of water into the soil mantle as under natural conditions prior to development, and/or a hard surface area which causes water to run off the surface in greater quantities or at an increased rate of flow from the flow present under natural conditions prior to development.

(v) DELETING

"secondary residence" means an additional dwelling unit which:

- ~~–(a) is accessory to a single residential dwelling,~~
- ~~–(b) having a total floor area of not more than 90m² in area,~~
- ~~–(c) located on a property of residential occupancy containing only one other dwelling unit,~~
- ~~–(d) located on a property which is a single real estate entity,~~
- ~~–(e) located on a property over 1,250 m² in lot area.~~

"secondary suite" means a dwelling unit which is accessory to the principle use being made of the lot upon which the secondary suite is located:

- ~~–(a) having a floor space less than 40% of the habitable floor space of the building,~~
- ~~–(b) located within a building of residential occupancy containing only one other dwelling unit,~~
- ~~–(c) located in and part of a building which is a single real estate entity;~~

And

REPLACING the above noted definitions with:

"secondary suite" means a dwelling unit which is:

- (a) accessory to the principal use being made of the lot upon which the secondary suite is located, and**
- (b) located within a building of residential occupancy.**

(vi) DELETING

~~"yard" means an open space that lies between the principal or accessory building or buildings measured from the building wall and the nearest lot line which is unoccupied and unobstructed from the ground upward including, as illustrated in Figure 4 and detailed below:~~

- ~~(a) "front yard" means that portion of the lot extending from one side of the lot to the other at the narrowest point of the lot with road frontage. The depth of the front yard shall mean the minimum required distance from the front lot line to a line drawn parallel to it.~~

"Zoning Amendment (SSMUH) Bylaw No. 3135, 2024"

(b) "rear yard" means that portion of the lot opposite to the front yard extending from one side of the lot to the other. The depth of the rear yard shall mean the distance from the rear lot line to a line drawn parallel to it. Where the rear portion of the lot is bounded by intersecting side lot lines, the depth of the rear yard shall mean the distance from the point of intersection to a line drawn parallel to the front lot line.

(c) "side yard" means that portion of the lot extending from the front yard to the rear yard. The width of the side yard shall mean the distance from the side lot line to a line drawn parallel to it.

And

REPLACING the above noted definition with:

"yard" means an open space that lies between the principal or accessory building or buildings measured from the building wall and the nearest lot line which is unoccupied and unobstructed from the ground upward including, as illustrated in Figure 4 and detailed below:

(a) "front yard" means that portion of the lot extending from one side of the lot to the other at the narrowest point of the lot with road frontage. The depth of the front yard shall mean the minimum required distance from the front lot line to a line drawn parallel to it.

(b) "rear yard" means that portion of the lot opposite to the front yard extending from one side of the lot to the other. The depth of the rear yard shall mean the distance from the rear lot line to a line drawn parallel to it. Where the rear portion of the lot is bounded by intersecting side lot lines, the depth of the rear yard shall mean the distance from the point of intersection to a line drawn parallel to the front lot line.

(c) "side yard" means that portion of the lot extending from the front yard to the rear yard and may be an interior side yard which abuts the side lot line of an adjacent lot, or an exterior side yard which abuts a street. The width of the side yard shall mean the distance from the side lot line to a line drawn parallel to it.

(b) AMENDING DIVISION 6 GENERAL REGULATIONS by:

i) DELETING Part 6 Siting Exemptions Section 6.6.1.

~~6.6.1. Where chimneys, cornices, leaders, gutters, pilasters, sills, decks, landings or ornamental features project beyond the face of a building, the minimum distance to an abutting lot line as permitted elsewhere in this Bylaw may be reduced by not more than 0.6 m providing that such reduction shall apply only to the projecting feature and except for a zero lot line in which case no feature shall project over the lot line.~~

And

REPLACING the above noted Section with a new Section 6.6.1.

6.6.1. Where chimneys, cornices, leaders, gutters, pilasters, sills, decks, posts, landings or similar features project beyond the face of a building, the minimum distance to an abutting lot line as permitted elsewhere in this Bylaw may be reduced by not more than 0.6 m

"Zoning Amendment (SSMUH) Bylaw No. 3135, 2024"

providing that such reduction shall apply only to the projecting feature and except for a zero-lot line in which case no feature shall project over the lot line.

ii) ADDING A NEW SECTION 6.19.1.

6.19.1. The following conditions shall apply to Secondary Suites and Accessory Dwelling Units:

(i) Not more than one (1) Secondary Suite and one (1) Accessory Dwelling Unit shall be permitted as accessory to a dwelling on a lot where such principal uses are permitted, subject to all other regulations in this Bylaw, and as may be governed by the development regulations of a particular zone.

(ii) No subdivision of a Secondary Suite or Accessory Dwelling Unit shall be permitted.

(iii) The minimum floor area of a Secondary Suite or Accessory Dwelling Unit shall not be less than:

(a) 30 m² for a studio unit;

(b) 45 m² for a one bedroom unit;

(c) 65 m² for a two bedroom unit;

(d) 85 m² for a three bedroom unit.

(iv) An Accessory Dwelling Unit shall not exceed the lesser of 6.5 m in height or the height of the principal residence, unless otherwise specified in the development regulations of a particular zone. Where the width of a dormer or dormers exceeds 50% of the width of the roof on which they are located, the height of the building will be measured to the top of the dormer or to the top of the main roof, whichever is greater.

(v) Parking shall be in conformance with the regulations of this Bylaw.

(vi) Where a Secondary Suite or Accessory Dwelling Unit is permitted, a minimum area of 20 m² of private amenity space shall be provided per dwelling unit. The private amenity space shall have a direct connection to the habitable space and be defined and screened through the use of landscaping such as: plantings, architectural elements such as a trellis, low fences, planters or changes in elevation.

(vii) A lighted pathway is required from the on-site Secondary Suite or Accessory Dwelling Unit parking stall(s) to the entrance door of the Secondary Suite or Accessory Dwelling Unit, provided that the lighting does not shine directly on adjoining properties or interfere with the effectiveness of any traffic control device.

(c) AMENDING DIVISION 7 OFF STREET PARKING AND LOADING Part 7 General Requirements by:

i) ADDING A NEW SECTION 7.1.13. as follows:

7.13.1. Parking Reductions within the Walkable Areas

(1) Properties zoned Residential Small-Scale Multi-Unit (R-SSMUH) within the estimated walking distance shown on Schedule 7F may have the total amount of parking required on a property reduced by one space.

And

"Zoning Amendment (SSMUH) Bylaw No. 3135, 2024"

ADDING A NEW SCHEDULE 7F Walkable Areas to the list of Schedules in DIVISION 7 after Schedule 7E as shown in Schedule C of this Bylaw.

ii) AMENDING Schedule 7A Required Number of Off-Street Parking Spaces

A. Residential Uses

(1) DELETING

~~*Bed and Breakfast – 2 spaces per dwelling unit and 1 space for each sleeping use used for Bed and Breakfast.*~~

And

REPLACING the above noted Subsection with

Bed and Breakfast – 1 space per dwelling unit and 1 space for each sleeping use used for Bed and Breakfast.

And

(2) DELETING

~~*Granny Flat or Carriage House – 1 space per dwelling unit*~~

And

REPLACING the above noted Subsection with

Accessory Dwelling Unit – 1 space per dwelling unit.

(3) ADDING

R-SSMUH - 1 space per dwelling unit

(d) AMENDING DIVISION 8 CLASSIFICATION OF ZONES by:

i) DELETING the following zone classifications from the table:

Zone Classification	Short Title	Lot Size	Description
Residential One	R-1	650 m ²	Single Residential
Residential One-B	R-1B	850 m ²	Single Residential

Zone Classification	Short Title	Lot Size	Description
Residential One-C	R-1C	2500 m ²	Single Residential
Residential One-D	R-1D	500 m ²	Single Residential
Residential One-E	R-1E	300 m ²	Single Residential, Carriage House, Secondary Residential
Residential One-S	R-1S	650 m ²	Single Residential

Residential Two	R-2	750 m ² 900 m ²	Duplex, Carriage House, Secondary Residential
-----------------	-----	--	---

"Zoning Amendment (SSMUH) Bylaw No. 3135, 2024"

Residential Two A-B	R-2A	730 m ² 900 m ²	Duplex, Carriage House, Secondary Residential
Residential Two B	R-2B	365 m ² 420 m ² 550 m ²	Duplex, Carriage House, Secondary Residential

Rural Residential One	RR-1	1250 m ²	Rural Single Residential
Rural Residential Two	RR-2B	1850 m ²	Rural Single Residential
Rural Residential Two-S	RR-2S	1850 m ²	Rural Single Residential
Rural Residential Three	RR-3	2000 m ²	Rural Single Residential
Rural Residential Four	RR-4	2000 m ²	Rural Single Residential
Rural Residential Five	RR-5	4000 m ²	Rural Single Residential

And

- ii) **REPLACING** the above noted Classification of Zones with the following:

Zone Classification	Short Title	Lot Size	Description
Residential Small-Scale Multi-Unit Housing	R-SSMUH	300 m²	Single Residential, Duplex, Townhouse

- (e) **AMENDING DIVISION 8 Part 1 Residential Zones** by:

- i) **DELETING** the following Subsections in their entirety:

Residential One	R-1
Residential One-B	R-1B
Residential One-C	R-1C
Residential One-D	R-1D
Residential One-E	R-1E
Residential One-S	R-1S
Residential Two	R-2
Residential Two A-B	R-2A
Residential Two B	R-2B
Rural Residential One	RR-1
Rural Residential Two	RR-2B
Rural Residential Two-S	RR-2S
Rural Residential Three	RR-3
Rural Residential Four	RR-4
Rural Residential Five	RR-5

And

- i) **REPLACING** the above noted Subsections with:

Residential Small-Scale Multi-Unit Housing	R-SSMUH
---	----------------

"Zoning Amendment (SSMUH) Bylaw No. 3135, 2024"

As shown in Schedule A attached to and forming part of this Bylaw

2. That Schedule No. 8, (Zoning Map) to Zoning Bylaw No. 2500, 2007 Appendix A be amended in accordance with Schedules B1 through B18, each schedule containing a list of addresses and legal descriptions of properties to be rezoned to the Residential – Small-Scale Multi-Unit (R-SSMUH) Zone, Agriculture One (A-1), Public Use and Assembly Two (PA-2) accompanied by a graphic representation of the properties to be rezoned outlined in bold, all Schedules attached to and forming part of this Bylaw, and listed below as follows:

- Schedule B1** Properties to be rezoned from **Residential One (R-1) to Residential Small-Scale Multi-Unit Housing (R-SSMUH)** (2119 properties)
- Schedule B2** Properties to be rezoned from **Residential One B (R-1B) to Residential Small-Scale Multi-Unit Housing (R-SSMUH)** (304 properties)
- Schedule B3** Properties to be rezoned from **Residential One C (R-1C) to Residential Small-Scale Multi-Unit Housing (R-SSMUH)** (41 properties)
- Schedule B4** Properties to be rezoned from **Residential One D (R-1D) to Residential Small-Scale Multi-Unit Housing (R-SSMUH)** (88 properties)
- Schedule B5** Properties to be rezoned from **Residential One E (R-1E) to Residential Small-Scale Multi-Unit Housing (R-SSMUH)** (2 properties)
- Schedule B6** Properties to be rezoned from **Residential One S (R-1S) to Residential Small-Scale Multi-Unit Housing (R-SSMUH)** (93 properties)
- Schedule B7** Properties to be rezoned from **Residential Two (R-2) to Residential Small-Scale Multi-Unit Housing (R-SSMUH)** (2422 properties)
- Schedule B8** Properties to be rezoned from **Residential Two A (R-2A) to Residential Small-Scale Multi-Unit Housing (R-SSMUH)** (5 properties)
- Schedule B9** Properties to be rezoned from **Residential Two B (R-2B) to Residential Small-Scale Multi-Unit Housing (R-SSMUH)** (147 properties)
- Schedule B10** Properties to be rezoned from **Rural Residential One (RR-1) to Residential Small-Scale Multi-Unit Housing (R-SSMUH)** (69 properties)
- Schedule B11** Properties to be rezoned from **Rural Residential Two (RR-2) to Residential Small-Scale Multi-Unit Housing (R-SSMUH)** (119 properties)
- Schedule B12** Properties to be rezoned from **Residential Two S (RR-2S) to Residential Small-Scale Multi-Unit Housing (R-SSMUH)** (3 properties)
- Schedule B13** Properties to be rezoned from **Rural Residential Three (RR-3) to Residential Small-Scale Multi-Unit Housing (R-SSMUH)** (13 properties)
- Schedule B14** Properties to be rezoned from **Rural Residential Four (RR-4) to Residential Small-Scale Multi-Unit Housing (R-SSMUH)** (73 properties)
- Schedule B15** Properties to be rezoned from **Rural Residential Five (RR-5) to Residential Small-Scale Multi-Unit Housing (R-SSMUH)** (36 properties)
- Schedule B16** Properties to be rezoned from **Residential Rural (R-RU) pursuant to the "Rural Comox Valley Zoning Bylaw No. 520, 2019" (consolidated to October 17, 2023) to Residential Small-Scale Multi-Unit Housing (R-SSMUH)** (114 properties)

"Zoning Amendment (SSMUH) Bylaw No. 3135, 2024"

Schedule B17 Properties to be rezoned from **Rural Residential 5 (RR-5)** to **Agricultural One (A-1)** (1 property)

Schedule B18 Properties to be rezoned from **Residential One (R-1), Residential One B (R-1B), Residential One C (R-1C), Residential One D (R-1D), Residential Two (R-2), Rural Residential Five (RR-5), and Rural Residential (R-RU)** to **Public Use and Assembly Two (PA-2)** (14 properties)

3. That Zoning Bylaw No. 2500, 2007 is hereby ratified and confirmed in every other respect.

4. And that this Bylaw shall come into effect upon final adoption.

READ A FIRST TIME this day of , 2024.

READ A SECOND TIME this day of , 2024.

PUBLIC HEARING for the sole purposes of complying with section 481.3 [*zoning bylaws and small-scale multi-family housing*] are prohibited by the Local Government Act section 464 (4).

READ A THIRD TIME this day of , 2024.

FINALLY PASSED AND ADOPTED this day of , 2024.

Mayor

Corporate Officer

Certified a True Copy

Corporate Officer

Schedule A to Zoning Amendment (SSMUH) Bylaw No. 3135, 2024**Part 1 – Residential Small Scale Multi Unit Housing (R-SSMUH) Zone****8.1.1. Intent**

The R-SSMUH zone is intended to provide appropriate zoning for residential uses including small scale multiple unit housing and infill development on serviced lots.

8.1.2. Permitted Uses

In the R-SSMUH Zone, the following uses are permitted, and all other uses are prohibited except as otherwise noted in this bylaw:

Principal Uses

- (1) *Single residential dwelling*
- (2) *Duplex*
- (3) *Townhouse dwelling*

Secondary Uses

- (4) *Secondary suite*
- (5) *Accessory buildings and structures*
- (6) *Home Occupation*
- (7) *Accessory Dwelling Unit*

8.1.3. Density

A maximum of four dwelling units per lot is permitted subject to the development regulations in this zone, and the provisions of Section 6.19.1. General Regulations for Secondary Suites and Accessory Dwelling Units.

8.1.4. Minimum Lot Dimensions**(1) Lot Size**

- i. A lot shall have an area of not less than 300 m² for a single residential dwelling or duplex.
- ii. Where a lot is developed with a multiple unit form and being subdivided along a party wall, the minimum lot area for a fee simple party wall subdivision is 270 m². Where a fourplex is being created by party wall subdivision, no additional secondary dwelling units are permitted.

(2) Lot Frontage

- i. A lot shall have a frontage of not less than 10 m except for a corner lot, where the frontage shall be not less than 13 m. In the case of a lot fronting the bulb of a cul-de-sac, the frontage shall be measured at the front yard setback line.
- ii. Where lots are being subdivided along a party wall, the minimum lot frontage shall be 9 m.

(3) Lot Depth

- i. A lot shall have a depth of not less than 30 m, measured from the front lot line to the rear lot line.

"Zoning Amendment (SSMUH) Bylaw No. 3135, 2024"**8.1.5. Lot Coverage**

The maximum lot coverage for buildings, structures and impermeable surfaces is 60%.

8.1.6. Setbacks

(1) Except where otherwise specified in this Bylaw, the following minimum building setbacks shall apply:

- i. Front yard: 4.0 m except that the minimum front yard setback for garages or carports shall be 6.0 m.
- ii. Rear Yard: 5.0 m
- iii. Side Yard: 1.5 m except that
 - (a) Where a side yard flanks a street, excluding a lane, the minimum side yard shall be 3.0 m, and
 - (b) Where a secondary residence or accessory dwelling unit located behind the principal building lacks side or rear lane access, the minimum side yard setback distance for the principal building on one side shall be 3.0 m.
 - (c) Where units are separated by a party wall subdivision, the side yard setback along the party wall shall be 0 m.

8.1.7. Height of Buildings

- (1) The height of a principal building shall not exceed 11.0 m.
- (2) The height of a secondary residence or accessory dwelling unit shall not exceed 6.5 m.

8.1.8. Accessory Buildings and Accessory Structures

- (1) Shall not exceed 4.5 m in height
- (2) Shall be permitted in the side and rear yard provided they shall conform to all relevant siting regulations of this bylaw
- (3) Shall be permitted at the front of a principal residence provided they shall conform to all relevant siting regulations of this bylaw
- (4) Shall not be located within 1.5 m from the side and rear lot line except where the side or rear yard flanks a street, excluding a lane, in which case the minimum yard distance shall be 3.0 m.

8.1.9. Off-Street Parking

- (1) Except as provided in this section, off-street parking shall be provided and maintained in accordance with the requirements of Division 7 of this bylaw.
- (2) Where more than one access point to a property is available, such as a front street and laneway, required parking stalls must be distributed in such a manner as to prevent a continuous row of parking stalls.

8.1.10. Landscaping and Screening

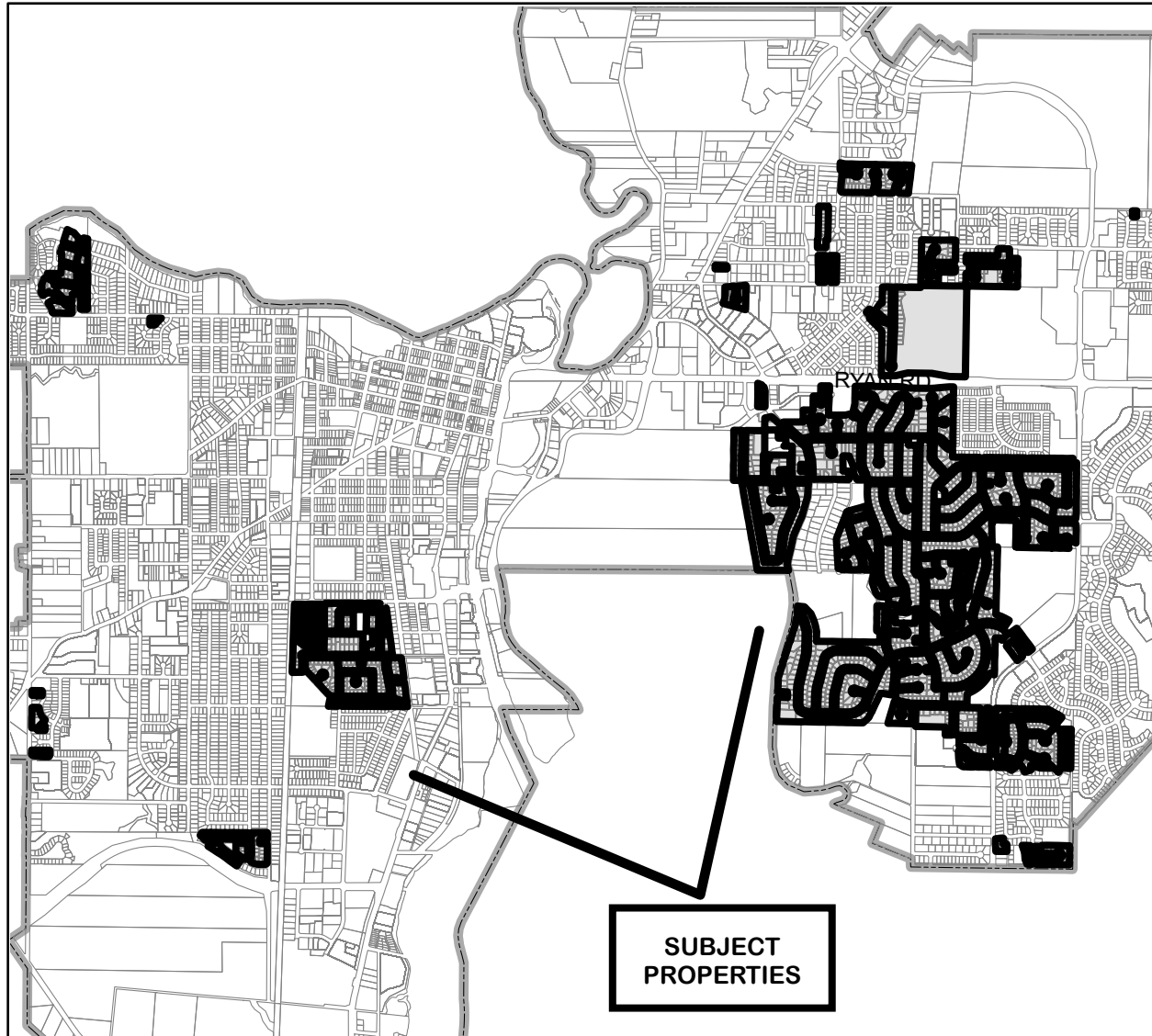
- (1) In addition to the Landscape Requirements identified in Division 6, Part 14 of this bylaw, a vegetated buffer or screen fence not more than 1.5 m high shall be provided along rear or side property lines adjoining other properties.

"Zoning Amendment (SSMUH) Bylaw No. 3135, 2024"

8.1.11. Conditions of Use

- (1) Despite the permitted use regulations in this zone, no more than one (1) Secondary Suite or one (1) Accessory Dwelling Unit shall be permitted as accessory to a single family or duplex dwelling on a lot that is not connected to community water or sewer services.

Schedule B to Zoning Amendment (SSMUH) Bylaw No. 3135, 2024



*Zoning Amendment (SSMUH) Bylaw Number 3135
Schedule B₁ Residential One (R-1) to Residential Small-Scale Multi-Unit Housing
(R-SSMUH). Subject Properties: 2,119*

Legal Description	Address	PID
LOT 4 DISTRICT LOT 236 COMOX DISTRICT PLAN VIP65780	2238 Tamarack Drive	023-865-059
LOT A DISTRICT LOT 236 COMOX DISTRICT PLAN VIP65077	2203 Mission Road	023-722-584
LOT 41 SECTION 19 COMOX DISTRICT PLAN VIP81643	4754 Cruickshank Place	026-802-929
LOT 5 DISTRICT LOT 236 COMOX DISTRICT PLAN VIP65780	2250 Tamarack Drive	023-865-067
LOT 6 DISTRICT LOT 236 COMOX DISTRICT PLAN VIP65780	2252 Tamarack Drive	023-865-075
LOT B DISTRICT LOT 236 COMOX DISTRICT PLAN VIP65077	2219 Mission Road	023-722-592
LOT 45 SECTION 19 COMOX DISTRICT PLAN VIP81643	4738 Cruickshank Place	026-802-961
LOT 42 SECTION 19 COMOX DISTRICT PLAN VIP81643	4750 Cruickshank Place	026-802-937
LOT C DISTRICT LOT 236 COMOX DISTRICT PLAN VIP65077	2235 Mission Road	023-722-606
LOT 43 SECTION 19 COMOX DISTRICT PLAN VIP81643	4746 Cruickshank Place	026-802-945
LOT 44 SECTION 19 COMOX DISTRICT PLAN VIP81643	4742 Cruickshank Place	026-802-953
LOT 11 DISTRICT LOT 236 COMOX DISTRICT PLAN VIP83608 EXCEPT THAT PART IN PLAN EPP17584	2898 Cascara Crescent	027-169-481

Cont. on next pg

Legal Description	Address	PID
LOT 1 DISTRICT LOT 230 COMOX DISTRICT PLAN EPP67321	2599 Brookfield Drive	030-409-241
LOT 2 DISTRICT LOT 230 COMOX DISTRICT PLAN EPP67321	2593 Brookfield Drive	030-409-250
LOT 3 DISTRICT LOT 230 COMOX DISTRICT PLAN EPP67321	2587 Brookfield Drive	030-409-268
LOT 4 DISTRICT LOT 230 COMOX DISTRICT PLAN EPP67321	2583 Brookfield Drive	030-409-276
LOT A, DISTRICT LOT 230, COMOX DISTRICT, PLAN 44440, EXCEPT PART IN PLAN VIP66256 AND PLAN EPP47391	2200 Arden Road	005-448-263
LOT 1 DISTRICT LOT 230 COMOX DISTRICT PLAN VIP63715	2188 Arden Road	023-490-764
LOT 4 DISTRICT LOT 230 COMOX DISTRICT PLAN VIP63767	2166 Arden Road	023-508-701
LOT 3 DISTRICT LOT 230 COMOX DISTRICT PLAN VIP63767	2149 Morello Place	023-508-698
LOT 2 DISTRICT LOT 230 COMOX DISTRICT PLAN VIP63767	2131 Morello Place	023-508-680
LOT 14 DISTRICT LOT 231 COMOX DISTRICT PLAN VIP81438	1170 Hornby Place	026-760-614
LOT 11 DISTRICT LOT 231 COMOX DISTRICT PLAN VIP81438	1124 Galloway Crescent	026-760-584
LOT 10 DISTRICT LOT 231 COMOX DISTRICT PLAN VIP81438	1110 Galloway Crescent	026-760-576
LOT 9 DISTRICT LOT 231 COMOX DISTRICT PLAN VIP81438	1094 Galloway Crescent	026-760-568
LOT 8 DISTRICT LOT 231 COMOX DISTRICT PLAN VIP81438	1080 Galloway Crescent	026-760-550
LOT 7 DISTRICT LOT 231 COMOX DISTRICT PLAN VIP81438	1064 Galloway Crescent	026-760-541
LOT 16 DISTRICT LOT 231 COMOX DISTRICT PLAN VIP81438	1215 Hornby Place	026-760-631
LOT 13 DISTRICT LOT 231 COMOX DISTRICT PLAN VIP81438	1154 Hornby Place	026-760-606
LOT 12 DISTRICT LOT 231 COMOX DISTRICT PLAN VIP81438	1140 Galloway Crescent	026-760-592
LOT 17 DISTRICT LOT 231 COMOX DISTRICT PLAN VIP81438	1195 Hornby Place	026-760-649
LOT 18 DISTRICT LOT 231 COMOX DISTRICT PLAN VIP81438	1175 Hornby Place	026-760-657
LOT C DISTRICT LOT 230 COMOX DISTRICT PLAN EPP14970	2050 Arden Road	028-756-592
LOT 19 DISTRICT LOT 231 COMOX DISTRICT PLAN VIP81438	1155 Hornby Place	026-760-665
LOT 30 DISTRICT LOT 231 COMOX DISTRICT PLAN VIP81438	2845 Stewart Avenue	026-760-771
LOT 31 DISTRICT LOT 231 COMOX DISTRICT PLAN VIP81438	1075 Galloway Crescent	026-760-835
LOT 13 DISTRICT LOT 230 COMOX DISTRICT PLAN EPP17208	2065 Morello Place	028-794-125
LOT 20 DISTRICT LOT 231 COMOX DISTRICT PLAN VIP81438	1135 Hornby Place	026-760-673
LOT 29 DISTRICT LOT 231 COMOX DISTRICT PLAN VIP81438	2835 Stewart Avenue	026-760-762
LOT 11 DISTRICT LOT 231 COMOX DISTRICT PLAN VIP84277	1035 Galloway Crescent	027-348-041
LOT 21 DISTRICT LOT 231 COMOX DISTRICT PLAN VIP81438	1115 Hornby Place	026-760-681
LOT 32 DISTRICT LOT 231 COMOX DISTRICT PLAN VIP81438	1044 Hornby Place	026-760-843
LOT 10 DISTRICT LOT 231 COMOX DISTRICT PLAN VIP84277	1027 Galloway Crescent	027-348-032
LOT 28 DISTRICT LOT 231 COMOX DISTRICT PLAN VIP81438	2825 Stewart Avenue	026-760-754
LOT 9 DISTRICT LOT 231 COMOX DISTRICT PLAN VIP84277	1019 Galloway Crescent	027-348-024
LOT 22 DISTRICT LOT 231 COMOX DISTRICT PLAN VIP81438	1095 Hornby Place	026-760-690

Legal Description	Address	PID
LOT 27 DISTRICT LOT 231 COMOX DISTRICT PLAN VIP81438	2815 Stewart Avenue	026-760-746
LOT 6 DISTRICT LOT 231 COMOX DISTRICT PLAN VIP81438	2840 Stewart Avenue	026-760-533
LOT 23 DISTRICT LOT 231 COMOX DISTRICT PLAN VIP81438	1075 Hornby Place	026-760-703
LOT 8 DISTRICT LOT 231 COMOX DISTRICT PLAN VIP84277	1011 Galloway Crescent	027-348-016
LOT 24 DISTRICT LOT 231 COMOX DISTRICT PLAN VIP81438	1055 Hornby Place	026-760-711
LOT 5 DISTRICT LOT 231 COMOX DISTRICT PLAN VIP81438	2830 Stewart Avenue	026-760-525
LOT 7 DISTRICT LOT 231 COMOX DISTRICT PLAN VIP84277	2843 Piercy Avenue	027-348-008
LOT 25 DISTRICT LOT 231 COMOX DISTRICT PLAN VIP81438	1035 Hornby Place	026-760-720
LOT 4 DISTRICT LOT 231 COMOX DISTRICT PLAN VIP81438	2820 Stewart Avenue	026-760-517
LOT 6 DISTRICT LOT 231 COMOX DISTRICT PLAN VIP84277	2833 Piercy Avenue	027-347-991
LOT 26 DISTRICT LOT 231 COMOX DISTRICT PLAN VIP81438	1015 Hornby Place	026-760-738
LOT 5 DISTRICT LOT 231 COMOX DISTRICT PLAN VIP84277	2823 Piercy Avenue	027-347-982
LOT 3 DISTRICT LOT 231 COMOX DISTRICT PLAN VIP81438	2810 Stewart Avenue	026-760-509
LOT 4 DISTRICT LOT 231 COMOX DISTRICT PLAN VIP84277	2813 Piercy Avenue	027-347-974
LOT 2 DISTRICT LOT 231 COMOX DISTRICT PLAN VIP81438	2790 Stewart Avenue	026-760-495
LOT 1 DISTRICT LOT 231 COMOX DISTRICT PLAN VIP81438	2780 Stewart Avenue	026-760-487
LOT 2 DISTRICT LOT 231 COMOX DISTRICT PLAN VIP84277	2783 Piercy Avenue	027-347-958
LOT 1 DISTRICT LOT 231 COMOX DISTRICT PLAN VIP84277	2763 Piercy Avenue	027-347-940
LOT 1, BLOCK 1, SECTION 68, COMOX DISTRICT, PLAN 16252	1951 Dogwood Drive	004-043-162
LOT 2, BLOCK 1, SECTION 68, COMOX DISTRICT, PLAN 16252	1949 Dogwood Drive	002-679-230
LOT 11, BLOCK 6, SECTION 68, COMOX DISTRICT, PLAN 16252	1967 Dogwood Drive	000-480-258
LOT 25, BLOCK 5, SECTION 68, COMOX DISTRICT, PLAN 16252	1960 Dogwood Drive	000-023-779
LOT 10, BLOCK 6, SECTION 68, COMOX DISTRICT, PLAN 16252	1969 Dogwood Drive	004-043-103
LOT 4, BLOCK 1, SECTION 68, COMOX DISTRICT, PLAN 16252	1945 Dogwood Drive	004-036-565
LOT 28, BLOCK 5, SECTION 68, COMOX DISTRICT, PLAN 16252	1954 Dogwood Drive	004-043-189
LOT 29, BLOCK 5, SECTION 68, COMOX DISTRICT, PLAN 16252	1952 Dogwood Drive	004-043-227
LOT 18, BLOCK 5, SECTION 68, COMOX DISTRICT, PLAN 16252	1962 Dogwood Drive	004-043-031
LOT 27, BLOCK 5, SECTION 68, COMOX DISTRICT, PLAN 16252	1956 Dogwood Drive	004-043-171
LOT 26 BLOCK 5 SECTION 68 COMOX DISTRICT PLAN 16252	1958 Dogwood Drive	004-043-138
LOT 9, BLOCK 6, SECTION 68, COMOX DISTRICT, PLAN 16252	1971 Dogwood Drive	004-045-661
LOT 5, BLOCK 1, SECTION 68, COMOX DISTRICT, PLAN 16252	1943 Dogwood Drive	002-620-260
LOT 1, BLOCK 5, SECTION 68, COMOX DISTRICT, PLAN 16252	1950 Dogwood Drive	002-941-791
LOT 24, BLOCK 5, SECTION 68, COMOX DISTRICT, PLAN 16252	2000 Pine Place	004-043-081
LOT 19, BLOCK 5, SECTION 68, COMOX DISTRICT, PLAN 16252	2050 Pine Place	004-043-049
LOT 6 BLOCK 1 SECTION 68 COMOX DISTRICT PLAN 16252	1941 Dogwood Drive	004-034-384
LOT 17, BLOCK 5, SECTION 68, COMOX DISTRICT, PLAN 16252	1964 Dogwood Drive	004-045-351
LOT 8, BLOCK 6, SECTION 68, COMOX DISTRICT, PLAN 16252	1973 Dogwood Drive	004-045-653

Legal Description	Address	PID
LOT 2, BLOCK 5, SECTION 68, COMOX DISTRICT, PLAN 16252	2036 Cedar Crescent	004-042-875
LOT 16, BLOCK 5, SECTION 68, COMOX DISTRICT, PLAN 16252	1966 Dogwood Drive	004-043-022
LOT 7 BLOCK 6 SECTION 68 COMOX DISTRICT PLAN 16252	1975 Dogwood Drive	004-028-945
LOT 15, BLOCK 5, SECTION 68, COMOX DISTRICT, PLAN 16252	1968 Dogwood Drive	002-222-221
LOT 7, BLOCK 1, SECTION 68, COMOX DISTRICT, PLAN 16252	1939 Dogwood Drive	004-034-431
LOT 18, BLOCK 4, SECTION 68, COMOX DISTRICT, PLAN 16252	2037 Cedar Crescent	000-246-859
LOT 23, BLOCK 5, SECTION 68, COMOX DISTRICT, PLAN 16252	2010 Pine Place	004-043-065
LOT 3, BLOCK 5, SECTION 68, COMOX DISTRICT, PLAN 16252	2034 Cedar Crescent	004-057-074
LOT 8, BLOCK 1, SECTION 68, COMOX DISTRICT, PLAN 16252	1937 Dogwood Drive	001-912-747
LOT 19, BLOCK 4, SECTION 68, COMOX DISTRICT, PLAN 16252	1942 Dogwood Drive	004-310-756
LOT 14, BLOCK 5, SECTION 68, COMOX DISTRICT, PLAN 16252	1970 Dogwood Drive	000-330-337
LOT 17, BLOCK 4, SECTION 68, COMOX DISTRICT, PLAN 16252	2035 Cedar Crescent	004-042-841
LOT 4, BLOCK 5, SECTION 68, COMOX DISTRICT, PLAN 16252	2032 Cedar Crescent	004-043-201
LOT 20, BLOCK 5, SECTION 68, COMOX DISTRICT, PLAN 16252	2040 Pine Place	004-043-057
LOT 9, BLOCK 1, SECTION 68, COMOX DISTRICT, PLAN 16252	1935 Dogwood Drive	004-034-473
LOT 20 BLOCK 4 SECTION 68 COMOX DISTRICT PLAN 16252	1940 Dogwood Drive	004-327-136
LOT 13, BLOCK 5, SECTION 68, COMOX DISTRICT, PLAN 16252	818 19th Street	004-057-058
LOT 16, BLOCK 4, SECTION 68, COMOX DISTRICT, PLAN 16252	2033 Cedar Crescent	004-068-424
LOT 10, BLOCK 1, SECTION 68, COMOX DISTRICT, PLAN 16252	1933 Dogwood Drive	004-036-522
LOT 21, BLOCK 4, SECTION 68, COMOX DISTRICT, PLAN 16252	1938 Dogwood Drive	001-484-672
LOT 12, BLOCK 5, SECTION 68, COMOX DISTRICT, PLAN 16252	780 19th Street	004-044-690
LOT 5, BLOCK 5, SECTION 68, COMOX DISTRICT, PLAN 16252	2030 Cedar Crescent	004-042-972
LOT 6, BLOCK 6, SECTION 68, COMOX DISTRICT, PLAN 16252	879 19th Street	004-039-904
LOT 5, BLOCK 6, SECTION 68, COMOX DISTRICT, PLAN 16252	859 19th Street	001-004-999
LOT 11, BLOCK 1, SECTION 68, COMOX DISTRICT, PLAN 16252	1931 Dogwood Drive	004-036-441
LOT 22, BLOCK 4, SECTION 68, COMOX DISTRICT, PLAN 16252	1936 Dogwood Drive	003-799-191
LOT 15, BLOCK 4, SECTION 68, COMOX DISTRICT, PLAN 16252	2031 Cedar Crescent	004-041-844
LOT 10, BLOCK 4, SECTION 68, COMOX DISTRICT, PLAN 16252	2035 Hemlock Place	004-068-441
LOT 11, BLOCK 5, SECTION 68, COMOX DISTRICT, PLAN 16252	764 19th Street	000-945-072
LOT 4, BLOCK 6, SECTION 68, COMOX DISTRICT, PLAN 16252	839 19th Street	004-045-645

Legal Description	Address	PID
LOT 21, BLOCK 5, SECTION 68, COMOX DISTRICT, PLAN 16252	2030 Pine Place	003-662-161
LOT 22, BLOCK 5, SECTION 68, COMOX DISTRICT, PLAN 16252	2020 Pine Place	000-274-411
LOT 12, BLOCK 1, SECTION 68, COMOX DISTRICT, PLAN 16252	1929 Dogwood Drive	004-036-409
LOT 23, BLOCK 4, SECTION 68, COMOX DISTRICT, PLAN 16252	1934 Dogwood Drive	004-042-867
LOT 10, BLOCK 5, SECTION 68, COMOX DISTRICT, PLAN 16252	752 19th Street	004-033-906
LOT 9, BLOCK 4, SECTION 68, COMOX DISTRICT, PLAN 16252	2025 Hemlock Place	002-429-373
LOT 3, BLOCK 6, SECTION 68, COMOX DISTRICT, PLAN 16252	819 19th Street	004-045-343
LOT 11, BLOCK 4, SECTION 68, COMOX DISTRICT, PLAN 16252	2045 Hemlock Place	004-029-089
LOT 14, BLOCK 4, SECTION 68, COMOX DISTRICT, PLAN 16252	2029 Cedar Crescent	003-098-796
LOT 6, BLOCK 5, SECTION 68, COMOX DISTRICT, PLAN 16252	2028 Cedar Crescent	004-044-703
LOT 13, BLOCK 1, SECTION 68, COMOX DISTRICT, PLAN 16252	1927 Dogwood Drive	004-034-490
LOT 9, BLOCK 5, SECTION 68, COMOX DISTRICT, PLAN 16252	740 19th Street	004-043-006
LOT 2, BLOCK 6, SECTION 68, COMOX DISTRICT, PLAN 16252	789 19th Street	004-043-235
LOT 1, BLOCK 4, SECTION 68, COMOX DISTRICT, PLAN 16252	1932 Dogwood Drive	004-033-965
LOT 13, BLOCK 4, SECTION 68, COMOX DISTRICT, PLAN 16252	2023 Cedar Crescent	001-181-645
LOT 35, BLOCK B, SECTION 68, COMOX DISTRICT, PLAN 8225	880 18th Street	005-492-769
LOT 36 BLOCK B SECTION 68 COMOX DISTRICT PLAN 8225	860 18th Street	005-492-777
LOT 34, BLOCK B, SECTION 68, COMOX DISTRICT, PLAN 8225	1797 McPhee Avenue	002-004-828
LOT 8, BLOCK 5, SECTION 68, COMOX DISTRICT, PLAN 16252	726 19th Street	004-042-999
LOT 14, BLOCK 1, SECTION 68, COMOX DISTRICT, PLAN 16252	1925 Dogwood Drive	000-034-461
LOT 37, BLOCK "B", SECTION 68, COMOX DISTRICT, PLAN 8225	840 18th Street	001-737-708
LOT 1, BLOCK 6, SECTION 68, COMOX DISTRICT, PLAN 16252	769 19th Street	004-057-015
LOT 12, BLOCK 4, SECTION 68, COMOX DISTRICT, PLAN 16252	2021 Cedar Crescent	000-274-208
LOT 8, BLOCK 4, SECTION 68, COMOX DISTRICT, PLAN 16252	2015 Hemlock Place	004-068-386
LOT 33, BLOCK B, SECTION 68, COMOX DISTRICT, PLAN 8225	1791 McPhee Avenue	005-492-742
LOT 2, BLOCK 4, SECTION 68, COMOX DISTRICT, PLAN 16252	2001 Cedar Crescent	004-043-111
LOT 19, BLOCK 3, SECTION 68, COMOX DISTRICT, PLAN 16252	2026 Cedar Crescent	002-383-152
LOT 15, BLOCK 1, SECTION 68, COMOX DISTRICT, PLAN 16252	1923 Dogwood Drive	004-036-379
LOT 38, BLOCK B, SECTION 68, COMOX DISTRICT, PLAN 8225	820 18th Street	003-558-860
LOT 32, OF BLOCK 3, SECTION 68, COMOX DISTRICT, PLAN 16252	2000 Cedar Crescent	001-486-292

Legal Description	Address	PID
LOT 7, BLOCK 5, SECTION 68, COMOX DISTRICT, PLAN 16252	710 19th Street	004-042-981
LOT 32, BLOCK B, SECTION 68, COMOX DISTRICT, PLAN 8225	1781 McPhee Avenue	000-402-249
LOT 20, BLOCK 3, SECTION 68, COMOX DISTRICT, PLAN 16252	2024 Cedar Crescent	004-029-119
LOT 3, BLOCK 4, SECTION 68, COMOX DISTRICT, PLAN 16252	2003 Cedar Crescent	000-124-257
LOT 33, BLOCK 3, SECTION 68, COMOX DISTRICT, PLAN 16252	1928 Dogwood Drive	004-042-859
LOT 39, BLOCK B, SECTION 68, COMOX DISTRICT, PLAN 8225	790 18th Street	000-880-299
LOT 7, BLOCK 4, SECTION 68, COMOX DISTRICT, PLAN 16252	2005 Hemlock Place	004-033-957
LOT 4, SECTION 68, COMOX DISTRICT, PLAN 16340	737 19th Street	004-080-904
LOT 31, BLOCK B, SECTION 68, COMOX DISTRICT, PLAN 8225	1773 McPhee Avenue	003-634-256
LOT 18, BLOCK 3, SECTION 68, COMOX DISTRICT, PLAN 16252	680 19th Street	003-334-660
LOT 40, BLOCK B, SECTION 68, COMOX DISTRICT, PLAN 8225	770 18th Street	005-492-785
LOT 21, BLOCK 3, SECTION 68, COMOX DISTRICT, PLAN 16252	2022 Cedar Crescent	004-029-135
LOT 12 BLOCK B SECTION 68 COMOX DISTRICT PLAN 8225	1794 McPhee Avenue	002-231-051
LOT 6 BLOCK 4 SECTION 68 COMOX DISTRICT PLAN 16252	2015 Cedar Crescent	004-042-701
LOT 34, BLOCK 3, SECTION 68, COMOX DISTRICT, PLAN 16252	1926 Dogwood Drive	004-057-091
LOT 16, BLOCK 1, SECTION 68, COMOX DISTRICT, PLAN 16252	1921 Dogwood Drive	004-034-368
LOT 4, BLOCK 4, SECTION 68, COMOX DISTRICT, PLAN 16252	2005 Cedar Crescent	003-864-341
LOT 30, BLOCK B, SECTION 68, COMOX DISTRICT, PLAN 8225	1765 McPhee Avenue	005-492-734
LOT 31, BLOCK 3, SECTION 68, COMOX DISTRICT, PLAN 16252	2002 Cedar Crescent	000-726-397
LOT 17, BLOCK 3, SECTION 68, COMOX DISTRICT, PLAN 16252	664 19th Street	004-057-139
LOT 13, BLOCK B, SECTION 68, COMOX DISTRICT, PLAN 8225	1784 McPhee Avenue	005-492-611
LOT 22 BLOCK 3 SECTION 68 COMOX DISTRICT PLAN 16252	2020 Cedar Crescent	004-057-112
LOT 5, SECTION 68, COMOX DISTRICT, PLAN 16340	1860 Lewis Avenue	004-080-912
LOT 1, BLOCK 3, SECTION 68, COMOX DISTRICT, PLAN 16252	1916 Dogwood Drive	000-377-147
LOT 29, BLOCK B, SECTION 68, COMOX DISTRICT, PLAN 8225	1755 McPhee Avenue	005-492-718
LOT 17, BLOCK 1, SECTION 68, COMOX DISTRICT, PLAN 16252	2075 Fitzgerald Avenue	000-067-083
LOT 16, BLOCK 3, SECTION 68, COMOX DISTRICT, PLAN 16252	652 19th Street	004-045-602
LOT 30, BLOCK 3, SECTION 68, COMOX DISTRICT, PLAN 16252	2004 Cedar Crescent	002-484-293
LOT 5, BLOCK 4, SECTION 68, COMOX DISTRICT, PLAN 16252	2007 Cedar Crescent	004-483-880
LOT 14, BLOCK B, SECTION 68, COMOX DISTRICT, PLAN 8225	1774 McPhee Avenue	005-492-629
LOT 11, BLOCK B, SECTION 68, COMOX DISTRICT, PLAN 8225	1795 Lewis Avenue	005-492-599
LOT 23, BLOCK 3, SECTION 68, COMOX DISTRICT, PLAN 16252	2018 Cedar Crescent	004-068-491

Legal Description	Address	PID
LOT 21, BLOCK 2, SECTION 68, COMOX DISTRICT, PLAN 16252	1919 Dogwood Drive	004-042-735
LOT 2, SECTION 68, COMOX DISTRICT, PLAN 31494	725 19th Street	001-149-512
LOT 2, BLOCK 3, SECTION 68, COMOX DISTRICT, PLAN 16252	1914 Dogwood Drive	004-042-743
LOT 28, BLOCK B, SECTION 68, COMOX DISTRICT, PLAN 8225	1747 McPhee Avenue	005-492-700
LOT 6, SECTION 68, COMOX DISTRICT, PLAN 16340	1840 Lewis Avenue	004-081-871
LOT 15, BLOCK 3, SECTION 68, COMOX DISTRICT, PLAN 16252	640 19th Street	000-422-690
LOT 29, BLOCK 3, SECTION 68, COMOX DISTRICT, PLAN 16252	2006 Cedar Crescent	004-042-816
LOT 15, BLOCK B, SECTION 68, COMOX DISTRICT, PLAN 8225	1764 McPhee Avenue	004-604-326
LOT 10, BLOCK B, SECTION 68, COMOX DISTRICT, PLAN 8225	1785 Lewis Avenue	005-492-581
LOT 1, BLOCK 2, SECTION 68, COMOX DISTRICT, PLAN 16252	2065 Fitzgerald Avenue	004-036-336
LOT 24, BLOCK 3, SECTION 68, COMOX DISTRICT, PLAN 16252	2016 Cedar Crescent	004-042-727
LOT 27, BLOCK B, SECTION 68, COMOX DISTRICT, PLAN 8225	1739 McPhee Avenue	000-250-074
LOT 3, BLOCK 3, SECTION 68, COMOX DISTRICT, PLAN 16252	1912 Dogwood Drive	004-045-637
LOT 20 BLOCK 2 SECTION 68 COMOX DISTRICT PLAN 16252	1917 Dogwood Drive	000-660-931
LOT 16, BLOCK B, SECTION 68, COMOX DISTRICT, PLAN 8225	1754 McPhee Avenue	003-417-883
LOT 14, BLOCK 3, SECTION 68, COMOX DISTRICT, PLAN 16252	626 19th Street	004-038-801
LOT 28, BLOCK 3, SECTION 68, COMOX DISTRICT, PLAN 16252	2008 Cedar Crescent	004-045-378
LOT 9, BLOCK B, SECTION 68, COMOX DISTRICT, PLAN 8225	1775 Lewis Avenue	005-492-572
LOT A, SECTION 68, COMOX DISTRICT, PLAN 31623	689 19th Street	001-150-006
LOT 26, BLOCK B, SECTION 68, COMOX DISTRICT, PLAN 8225	1731 McPhee Avenue	005-492-696
LOT 25, BLOCK 3, SECTION 68, COMOX DISTRICT, PLAN 16252	2014 Cedar Crescent	003-314-987
LOT 2, BLOCK 2, SECTION 68, COMOX DISTRICT, PLAN 16252	2055 Fitzgerald Avenue	004-036-310
LOT 1, SECTION 68, COMOX DISTRICT, PLAN 15962	760 18th Street	004-548-949
LOT 4, BLOCK 3, SECTION 68, COMOX DISTRICT, PLAN 16252	1910 Dogwood Drive	003-653-617
LOT 2, SECTION 68, COMOX DISTRICT, PLAN 31624	679 19th Street	001-150-081
LOT 17, BLOCK B, SECTION 68, COMOX DISTRICT, PLAN 8225	1748 McPhee Avenue	000-274-950
LOT 8, BLOCK B, SECTION 68, COMOX DISTRICT, PLAN 8225	1765 Lewis Avenue	005-492-564
LOT 19, BLOCK 2, SECTION 68, COMOX DISTRICT, PLAN 16252	1915 Dogwood Drive	000-653-403
BLOCK A, SECTION 68, COMOX DISTRICT, PLAN 8225 EXCEPT PART IN PLAN 16252	850 17th Street	005-492-475
LOT 25, BLOCK B, SECTION 68, COMOX DISTRICT, PLAN 8225	1723 McPhee Avenue	000-278-149
LOT 3, BLOCK 2, SECTION 68, COMOX DISTRICT, PLAN 16252	2045 Fitzgerald Avenue	004-036-271
LOT 1, SECTION 68, COMOX DISTRICT, PLAN 31494	730 18th Street	001-149-504
LOT 5, BLOCK 3, SECTION 68, COMOX DISTRICT, PLAN 16252	1908 Dogwood Drive	003-709-264

Legal Description	Address	PID
LOT 18, BLOCK B, SECTION 68, COMOX DISTRICT, PLAN 8225	1740 McPhee Avenue	005-492-637
LOT B, SECTION 68, COMOX DISTRICT, PLAN 31771	663 19th Street	001-128-302
LOT 7, BLOCK B, SECTION 68, COMOX DISTRICT, PLAN 8225	1755 Lewis Avenue	000-120-201
LOT 12, BLOCK 3, SECTION 68, COMOX DISTRICT, PLAN 16252	590 19th Street	004-045-599
LOT 24, BLOCK B, SECTION 68, COMOX DISTRICT, PLAN 8225	1715 McPhee Avenue	000-155-098
LOT 18, BLOCK 2, SECTION 68, COMOX DISTRICT, PLAN 16252	1913 Dogwood Drive	004-042-808
LOT 4, BLOCK 2, SECTION 68, COMOX DISTRICT, PLAN 16252	2035 Fitzgerald Avenue	004-036-239
LOT 19 BLOCK B SECTION 68 COMOX DISTRICT PLAN 8225	1732 McPhee Avenue	005-492-645
LOT B, SECTION 68, COMOX DISTRICT, PLAN 15222	680 18th Street	004-196-601
LOT 6, BLOCK B, SECTION 68, COMOX DISTRICT, PLAN 8225	1747 Lewis Avenue	005-492-548
LOT A, SECTION 68, COMOX DISTRICT, PLAN 14813	1780 Lewis Avenue	000-113-336
LOT 6, BLOCK 3, SECTION 68, COMOX DISTRICT, PLAN 16252	1906 Dogwood Drive	004-068-505
LOT 2, SECTION 68, COMOX DISTRICT, PLAN 31647	631 19th Street	001-143-638
LOT 26, BLOCK 3, SECTION 68, COMOX DISTRICT, PLAN 16252	2012 Cedar Crescent	003-895-904
LOT 27, BLOCK 3, SECTION 68, COMOX DISTRICT, PLAN 16252	2010 Cedar Crescent	004-042-719
LOT 23, BLOCK B, SECTION 68, COMOX DISTRICT, PLAN 8225	1705 McPhee Avenue	005-492-688
LOT 11, BLOCK 3, SECTION 68, COMOX DISTRICT, PLAN 16252	576 19th Street	000-423-769
LOT 20, BLOCK B, SECTION 68, COMOX DISTRICT, PLAN 8225	1724 McPhee Avenue	005-492-653
LOT 5, BLOCK 2, SECTION 68, COMOX DISTRICT, PLAN 16252	1995 Fitzgerald Avenue	004-036-212
LOT 5, BLOCK B, SECTION 68, COMOX DISTRICT, PLAN 8225	1739 Lewis Avenue	005-492-530
LOT B, SECTION 68, COMOX DISTRICT, PLAN 14813	775 18th Street	004-300-386
LOT 1 SECTION 68 COMOX DISTRICT PLAN 31624	660 18th Street	001-150-065
LOT D, SECTION 68, COMOX DISTRICT, PLAN 31785	625 19th Street	001-128-647
LOT 10, BLOCK 3, SECTION 68, COMOX DISTRICT, PLAN 16252	562 19th Street	004-045-629
LOT 7, BLOCK 3, SECTION 68, COMOX DISTRICT, PLAN 16252	1904 Dogwood Drive	004-068-408
LOT 16, BLOCK 2, SECTION 68, COMOX DISTRICT, PLAN 16252	1909 Dogwood Drive	004-042-794
LOT 21, BLOCK B, SECTION 68, COMOX DISTRICT, PLAN 8225	1714 McPhee Avenue	005-492-661
LOT 1, SECTION 68, COMOX DISTRICT, PLAN 15274	721 18th Street	004-227-557
LOT 4, BLOCK B, SECTION 68, COMOX DISTRICT, PLAN 8225	1731 Lewis Avenue	005-492-521
LOT A SECTION 68 COMOX DISTRICT PLAN 31771	644 18th Street	001-128-299
LOT 5, SECTION 68, COMOX DISTRICT, PLAN 13100	1754 Lewis Avenue	004-716-736
LOT C, SECTION 68, COMOX DISTRICT, PLAN 31785	1875 Grieve Avenue	000-435-775
LOT 9, BLOCK 3, SECTION 68, COMOX DISTRICT, PLAN 16252	548 19th Street	004-029-038
LOT 22, BLOCK B, SECTION 68, COMOX DISTRICT, PLAN 8225	1704 McPhee Avenue	005-492-670
LOT 3, BLOCK B, SECTION 68, COMOX DISTRICT, PLAN 8225	1723 Lewis Avenue	004-040-678
LOT 15, BLOCK 2, SECTION 68, COMOX DISTRICT, PLAN 16252	1907 Dogwood Drive	004-042-786

Legal Description	Address	PID
LOT 7, BLOCK 2, SECTION 68, COMOX DISTRICT, PLAN 16252	1975 Fitzgerald Avenue	004-036-166
LOT 2, SECTION 68, COMOX DISTRICT, PLAN 15274	1777 Kilpatrick Avenue	003-893-987
LOT 1, SECTION 68, COMOX DISTRICT, PLAN 31647	630 18th Street	000-955-884
LOT 8, BLOCK 3, SECTION 68, COMOX DISTRICT, PLAN 16252	534 19th Street	004-028-996
LOT 4 SECTION 68 COMOX DISTRICT PLAN 13100	1742 Lewis Avenue	000-054-747
LOT 2, BLOCK B, SECTION 68, COMOX DISTRICT, PLAN 8225	1715 Lewis Avenue	005-492-505
LOT 2 SECTION 68 COMOX DISTRICT PLAN VIP66455	1870 Grieve Avenue	024-019-887
LOT 14, BLOCK 2, SECTION 68, COMOX DISTRICT, PLAN 16252	1905 Dogwood Drive	004-042-778
LOT H, SECTION 68, COMOX DISTRICT, PLAN 14842	1790 Kilpatrick Avenue	004-285-760
LOT 8, BLOCK 2, SECTION 68, COMOX DISTRICT, PLAN 16252	1965 Fitzgerald Avenue	004-036-123
LOT A, SECTION 68, COMOX DISTRICT, PLAN 31785	620 18th Street	001-128-621
LOT 13, BLOCK 2, SECTION 68, COMOX DISTRICT, PLAN 16252	1903 Dogwood Drive	004-042-760
LOT 1, BLOCK B, SECTION 68, COMOX DISTRICT, PLAN 8225	1705 Lewis Avenue	000-463-426
LOT 2, SECTION 68, COMOX DISTRICT, PLAN 17435	565 19th Street	000-550-418
LOT 1 SECTION 68 COMOX DISTRICT PLAN VIP66455	1850 Grieve Avenue	024-019-879
LOT 3, SECTION 68, COMOX DISTRICT, PLAN 15274	1759 Kilpatrick Avenue	001-009-711
LOT 3, SECTION 68, COMOX DISTRICT, PLAN 13100	1730 Lewis Avenue	004-716-728
LOT 9, BLOCK 2, SECTION 68, COMOX DISTRICT, PLAN 16252	1955 Fitzgerald Avenue	004-034-449
LOT E, SECTION 68, COMOX DISTRICT, PLAN 14842	1774 Kilpatrick Avenue	004-300-751
LOT B, SECTION 68, COMOX DISTRICT, PLAN 31785	1815 Grieve Avenue	001-128-639
LOT G, SECTION 68, COMOX DISTRICT, PLAN 14842	1789 Harmston Avenue	000-024-716
LOT 12, BLOCK 2, SECTION 68, COMOX DISTRICT, PLAN 16252	1901 Dogwood Drive	000-401-951
LOT 2, SECTION 68, COMOX DISTRICT, PLAN 13100	1718 Lewis Avenue	004-716-701
LOT 1, SECTION 68, COMOX DISTRICT, PLAN 17435	1855 Grant Avenue	003-932-796
LOT 4, SECTION 68, COMOX DISTRICT, PLAN 15274	1743 Kilpatrick Avenue	004-215-877
LOT 10, BLOCK 2, SECTION 68, COMOX DISTRICT, PLAN 16252	1945 Fitzgerald Avenue	004-036-093
LOT A, SECTION 68, COMOX DISTRICT, PLAN 17445, EXCEPT PARCEL A (DD 383761I) THEREOF	541 19th Street	003-933-610
LOT D, SECTION 68, COMOX DISTRICT, PLAN 14842	1758 Kilpatrick Avenue	004-285-743
LOT F, SECTION 68, COMOX DISTRICT, PLAN 14842	1773 Harmston Avenue	000-811-262
LOT 1, SECTION 68, COMOX DISTRICT, PLAN 13100	1706 Lewis Avenue	004-716-698
LOT 11, BLOCK 2, SECTION 68, COMOX DISTRICT, PLAN 16252	1935 Fitzgerald Avenue	004-036-085
PARCEL A (DD 377875I) OF LOT 3, SECTION 68, COMOX DISTRICT, PLAN 15115	1845 Grant Avenue	004-193-903
PARCEL "A" (DD 383761-I) OF LOT A, SECTION 68, COMOX DISTRICT, PLAN 17445	531 19th Street	000-756-598
LOT A, SECTION 68, COMOX DISTRICT, PLAN 14842	1742 Kilpatrick Avenue	004-285-638
LOT C, SECTION 68, COMOX DISTRICT, PLAN 14842	1757 Harmston Avenue	004-285-689
LOT 5, SECTION 68, COMOX DISTRICT, PLAN 15274	720 17th Street	004-204-557
LOT 3, SECTION 68, COMOX DISTRICT PLAN 15115, EXCEPT PARCEL A (DD 377875-I) THEREOF	1815 Grant Avenue	004-195-981
LOT B, SECTION 68, COMOX DISTRICT, PLAN 17445	1860 Grant Avenue	003-933-679
LOT B, SECTION 68, COMOX DISTRICT, PLAN 14842	650 Maple Drive	001-014-391
LOT H, SECTION 68, COMOX DISTRICT, PLAN 14554	579 18th Street	004-228-651
LOT 6, SECTION 68, COMOX DISTRICT, PLAN 15274	678 17th Street	000-178-985
LOT 1, SECTION 68, COMOX DISTRICT, PLAN 15115	1846 Grant Avenue	003-727-076
LOT 1, SECTION 68, COMOX DISTRICT, PLAN 14140	664 17th Street	000-010-642
LOT E, SECTION 68, COMOX DISTRICT, PLAN 14554	1774 Grieve Avenue	000-004-987
LOT G, SECTION 68, COMOX DISTRICT, PLAN 14554	1789 Grant Avenue	004-237-358
LOT 2, SECTION 68, COMOX DISTRICT, PLAN 15115	1814 Grant Avenue	004-183-533

Legal Description	Address	PID
LOT 2, SECTION 68, COMOX DISTRICT, PLAN 14140	650 17th Street	004-352-998
LOT D, SECTION 68, COMOX DISTRICT, PLAN 14554	1758 Grieve Avenue	004-237-307
LOT F, SECTION 68, COMOX DISTRICT, PLAN 14554	1773 Grant Avenue	001-936-689
LOT 3 SECTION 68 COMOX DISTRICT PLAN 14140	626 17th Street	004-345-053
LOT 6, SECTION 68, COMOX DISTRICT, PLAN 14630	515 18th Street	004-247-582
LOT A, SECTION 68, COMOX DISTRICT, PLAN 14554	1742 Grieve Avenue	004-239-211
LOT C, SECTION 68, COMOX DISTRICT, PLAN 14554	1757 Grant Avenue	004-235-321
LOT 4, SECTION 68, COMOX DISTRICT, PLAN 14140	612 17th Street	004-345-029
LOT 5, SECTION 68, COMOX DISTRICT, PLAN 14630	1778 Grant Avenue	000-531-341
LOT B, SECTION 68, COMOX DISTRICT, PLAN 14554	1741 Grant Avenue	000-005-215
LOT 4, SECTION 68, COMOX DISTRICT, PLAN 14630	1766 Grant Avenue	004-247-566
LOT 5, SECTION 68, COMOX DISTRICT, PLAN 14140	1710 Grieve Avenue	000-004-944
LOT 3 SECTION 68 COMOX DISTRICT PLAN 14630	1754 Grant Avenue	004-247-540
LOT 6, SECTION 68, COMOX DISTRICT, PLAN 14140	574 17th Street	004-358-121
LOT 7, SECTION 68, COMOX DISTRICT, PLAN 14140	558 17th Street	004-344-987
LOT B, SECTION 68, COMOX DISTRICT, PLAN 17818	1736 Grant Avenue	001-007-963
LOT 1 DISTRICT LOT 118 COMOX DISTRICT PLAN EPP85548	90 Grayhawk Place	030-600-758
LOT 2 DISTRICT LOT 118 COMOX DISTRICT PLAN EPP85548	82 Grayhawk Place	030-600-766
LOT 3 DISTRICT LOT 118 COMOX DISTRICT PLAN EPP85548	78 Grayhawk Place	030-600-774
LOT 4 DISTRICT LOT 118 COMOX DISTRICT PLAN EPP85548	74 Grayhawk Place	030-600-782
LOT 29 DISTRICT LOT 118 COMOX DISTRICT PLAN VIP60808	2170 Arlington Place	023-028-505
LOT 28 DISTRICT LOT 118 COMOX DISTRICT PLAN VIP60808	2150 Arlington Place	023-028-491
LOT 8 DISTRICT LOT 118 COMOX DISTRICT PLAN EPP85548	52 Grayhawk Place	030-600-821
LOT 27 DISTRICT LOT 118 COMOX DISTRICT PLAN VIP60808	2130 Arlington Place	023-028-483
LOT 9 DISTRICT LOT 118 COMOX DISTRICT PLAN EPP85548	48 Grayhawk Place	030-600-839
LOT 37 DISTRICT LOT 118 COMOX DISTRICT PLAN VIP60808	2220 Lexington Place	023-028-581
LOT 10 DISTRICT LOT 118 COMOX DISTRICT PLAN EPP85548	44 Grayhawk Place	030-600-847
LOT 31 DISTRICT LOT 118 COMOX DISTRICT PLAN VIP60808	2155 Arlington Place	023-028-521
LOT 38 DISTRICT LOT 118 COMOX DISTRICT PLAN VIP60808	2228 Lexington Place	023-028-599
LOT 36 DISTRICT LOT 118 COMOX DISTRICT PLAN VIP60808	2200 Lexington Place	023-028-572
LOT 32 DISTRICT LOT 118 COMOX DISTRICT PLAN VIP60808	2135 Arlington Place	023-028-530
LOT 2 DISTRICT LOT 118 COMOX DISTRICT PLAN VIP60808	92 Keeneland Avenue	023-028-238
LOT 35 DISTRICT LOT 118 COMOX DISTRICT PLAN VIP60808	2180 Lexington Place	023-028-564
LOT 3 DISTRICT LOT 118 COMOX DISTRICT PLAN VIP60808	86 Keeneland Avenue	023-028-246
LOT 34 DISTRICT LOT 118 COMOX DISTRICT PLAN VIP60808	2160 Lexington Place	023-028-556
LOT 39 DISTRICT LOT 118 COMOX DISTRICT PLAN VIP60808	2227 Lexington Place	023-028-602
LOT 33 DISTRICT LOT 118 COMOX DISTRICT PLAN VIP60808	2140 Lexington Place	023-028-548
LOT 4 DISTRICT LOT 118 COMOX DISTRICT PLAN VIP60808	82 Keeneland Avenue	023-028-254
LOT 24 DISTRICT LOT 118 COMOX DISTRICT PLAN VIP60808	2120 Lexington Place	023-028-459
LOT 40 DISTRICT LOT 118 COMOX DISTRICT PLAN VIP60808	2201 Lexington Place	023-028-611

Legal Description	Address	PID
LOT 5 DISTRICT LOT 118 COMOX DISTRICT PLAN VIP60808	76 Keeneland Avenue	023-028-262
LOT 41 DISTRICT LOT 118 COMOX DISTRICT PLAN VIP60808	2181 Lexington Place	023-028-629
LOT 6 DISTRICT LOT 118 COMOX DISTRICT PLAN VIP60808	72 Keeneland Avenue	023-028-271
LOT 42 DISTRICT LOT 118 COMOX DISTRICT PLAN VIP60808	2161 Lexington Place	023-028-637
LOT 43 DISTRICT LOT 118 COMOX DISTRICT PLAN VIP60808	2141 Lexington Place	023-028-645
LOT 7 DISTRICT LOT 118 COMOX DISTRICT PLAN VIP60808	66 Keeneland Avenue	023-028-289
LOT 23 DISTRICT LOT 118 COMOX DISTRICT PLAN VIP60808	2121 Lexington Place	023-028-441
LOT 19 DISTRICT LOT 118 COMOX DISTRICT PLAN VIP60808	19 Mitchell Road	023-028-408
LOT 8 DISTRICT LOT 118 COMOX DISTRICT PLAN VIP60808	62 Keeneland Avenue	023-028-297
LOT 20 DISTRICT LOT 118 COMOX DISTRICT PLAN VIP60808	25 Mitchell Road	023-028-416
LOT 21 DISTRICT LOT 118 COMOX DISTRICT PLAN VIP60808	29 Mitchell Road	023-028-424
LOT 9 DISTRICT LOT 118 COMOX DISTRICT PLAN VIP60808	56 Keeneland Avenue	023-028-301
LOT 22 DISTRICT LOT 118 COMOX DISTRICT PLAN VIP60808	35 Mitchell Road	023-028-432
LOT 10 DISTRICT LOT 118 COMOX DISTRICT PLAN VIP60808	50 Keeneland Avenue	023-028-319
LOT 11 DISTRICT LOT 118 COMOX DISTRICT PLAN VIP60808	46 Keeneland Avenue	023-028-327
LOT 18 DISTRICT LOT 118 COMOX DISTRICT PLAN VIP60808	22 Mitchell Road	023-028-394
LOT 17 DISTRICT LOT 118 COMOX DISTRICT PLAN VIP60808	26 Mitchell Road	023-028-386
LOT 16 DISTRICT LOT 118 COMOX DISTRICT PLAN VIP60808	30 Mitchell Road	023-028-378
LOT 15 DISTRICT LOT 118 COMOX DISTRICT PLAN VIP60808	32 Mitchell Road	023-028-360
LOT 2 SECTION 79 COMOX DISTRICT PLAN VIP65025	1600 1st Street	023-716-304
LOT 14 DISTRICT LOT 118 COMOX DISTRICT PLAN VIP60808	36 Mitchell Road	023-028-351
LOT 12 DISTRICT LOT 118 COMOX DISTRICT PLAN VIP80474	2160 Robert Lang Drive	026-584-344
LOT 13 DISTRICT LOT 118 COMOX DISTRICT PLAN VIP60808	40 Mitchell Road	023-028-343
LOT 11 DISTRICT LOT 118 COMOX DISTRICT PLAN VIP80474	2146 Robert Lang Drive	026-584-336
LOT 12 DISTRICT LOT 118 COMOX DISTRICT PLAN VIP60808	44 Mitchell Road	023-028-335
LOT 10 DISTRICT LOT 118 COMOX DISTRICT PLAN VIP80474	2130 Robert Lang Drive	026-584-328
LOT 9 DISTRICT LOT 118 COMOX DISTRICT PLAN VIP80474	2116 Robert Lang Drive	026-584-310
LOT 1 SECTION 79 COMOX DISTRICT PLAN VIP65025	1550 1st Street	023-716-291
LOT 8 DISTRICT LOT 118 COMOX DISTRICT PLAN VIP80474	2102 Robert Lang Drive	026-584-301
LOT 7 DISTRICT LOT 118 COMOX DISTRICT PLAN VIP80474	2096 Robert Lang Drive	026-584-298
LOT 6 DISTRICT LOT 118 COMOX DISTRICT PLAN VIP80474	2088 Robert Lang Drive	026-584-280
LOT 5 DISTRICT LOT 118 COMOX DISTRICT PLAN VIP80474	2157 Robert Lang Drive	026-584-271
LOT 2 DISTRICT LOT 118 COMOX DISTRICT PLAN VIP80474	2115 Robert Lang Drive	026-584-247
LOT 4 DISTRICT LOT 118 COMOX DISTRICT PLAN VIP80474	2143 Robert Lang Drive	026-584-263
LOT 3 DISTRICT LOT 118 COMOX DISTRICT PLAN VIP80474	2129 Robert Lang Drive	026-584-255
LOT 1 DISTRICT LOT 118 COMOX DISTRICT PLAN VIP80474	2093 Robert Lang Drive	026-584-239
LOT 10, SECTION 9, COMOX DISTRICT, PLAN 47868	2000 Snowbird Lane	012-995-894

Legal Description	Address	PID
SECTION 9 COMOX DISTRICT EXCEPT PART LYING TO THE SOUTH WEST OF COMOX ROAD AS SAID ROAD IS SHOWN ON PLAN 477 RW AND EXCEPT PART LYING SOUTH WEST OF PLAN 916 RW AND EXCEPT THOSE PARTS IN PLANS 47868, 48688, VIP52827, VIP55364, VIP55422, VIP56333, VIP56705, VIP57729, VIP58350 AND VIP58992	1483 Valley View Drive	006-071-988
LOT A SECTION 9 COMOX DISTRICT PLAN 48688	1485 Valley View Drive	014-213-796
LOT 8 SECTION 9 COMOX DISTRICT PLAN VIP52827	1481 Valley View Drive	017-496-730
LOT 9, SECTION 9, COMOX DISTRICT, PLAN 47868	1988 Snowbird Lane	012-995-886
LOT 14, SECTION 9, COMOX DISTRICT, PLAN VIP55422	1489 Valley View Drive	017-998-662
LOT 13, SECTION 9, COMOX DISTRICT, PLAN VIP55422	1493 Valley View Drive	017-998-654
LOT 7, SECTION 9, COMOX DISTRICT, PLAN VIP52827	1477 Valley View Drive	017-496-721
LOT 12, SECTION 9, COMOX DISTRICT, PLAN VIP55422	1499 Valley View Drive	017-998-646
LOT 9, SECTION 9, COMOX DISTRICT, PLAN VIP52827	1484 Valley View Drive	017-496-748
LOT 6, SECTION 9, COMOX DISTRICT, PLAN VIP52827	1473 Valley View Drive	017-496-713
LOT 7, SECTION 9, COMOX DISTRICT, PLAN 47868	1964 Snowbird Lane	012-995-851
LOT 11, SECTION 9, COMOX DISTRICT, PLAN VIP55422	1527 Valley View Drive	017-998-638
LOT 1 SECTION 9 COMOX DISTRICT PLAN VIP55422	1515 Trumpeter Crescent	017-998-531
LOT 10, SECTION 9, COMOX DISTRICT, PLAN VIP52827	1476 Valley View Drive	017-496-756
LOT 5, SECTION 9, COMOX DISTRICT, PLAN VIP52827	1467 Valley View Drive	017-496-705
LOT 19, SECTION 9, COMOX DISTRICT, PLAN VIP57729	1555 Valley View Drive	018-522-874
LOT 6, SECTIONS 9 AND 10, COMOX DISTRICT, PLAN 47868	1952 Snowbird Lane	012-995-843
LOT 2, SECTION 9, COMOX DISTRICT, PLAN VIP55422	1525 Trumpeter Crescent	017-998-549
LOT 11, SECTION 9, COMOX DISTRICT, PLAN VIP52827	1472 Valley View Drive	017-496-764
LOT 18, SECTION 9, COMOX DISTRICT, PLAN VIP57729	1583 Valley View Drive	018-522-866
LOT 4, SECTION 9, COMOX DISTRICT, PLAN VIP52827	1463 Valley View Drive	017-496-691
LOT 10, SECTION 9, COMOX DISTRICT, PLAN VIP55422	1514 Trumpeter Crescent	017-998-620
LOT 1 DISTRICT LOT 158 COMOX DISTRICT PLAN EPP9890	2735 Nairn Place	028-651-481
LOT 3, SECTION 9, COMOX DISTRICT, PLAN VIP55422	1535 Trumpeter Crescent	017-998-557
LOT 17, SECTION 9, COMOX DISTRICT, PLAN VIP57729	1603 Valley View Drive	018-522-858
LOT 5, SECTION 10, COMOX DISTRICT, PLAN 47868	1940 Snowbird Lane	012-995-827
LOT 12, SECTION 9, COMOX DISTRICT, PLAN VIP52827	1466 Valley View Drive	017-496-772
LOT 2 DISTRICT LOT 158 COMOX DISTRICT PLAN EPP9890	2731 Nairn Place	028-651-499
LOT 9, SECTION 9, COMOX DISTRICT, PLAN VIP55422	1526 Trumpeter Crescent	017-998-611
LOT 16, SECTION 9, COMOX DISTRICT, PLAN VIP57729	1623 Valley View Drive	018-522-840
LOT 3, SECTIONS 9 AND 10, COMOX DISTRICT, PLAN VIP52827	1457 Valley View Drive	017-496-683
LOT 20 SECTION 9 COMOX DISTRICT PLAN VIP57729	1570 Valley View Drive	018-522-882
LOT 4, SECTION 9, COMOX DISTRICT, PLAN VIP55422	1547 Trumpeter Crescent	017-998-565
LOT 3 DISTRICT LOT 158 COMOX DISTRICT PLAN EPP9890	2733 Nairn Place	028-651-502
LOT A, SECTION 9, COMOX DISTRICT, PLAN VIP55364	1460 Valley View Drive	017-988-713
LOT 15, SECTION 9, COMOX DISTRICT, PLAN VIP57729	1643 Valley View Drive	018-522-831
LOT 1, SECTION 9, COMOX DISTRICT, PLAN VIP58351	1615 Swan Crescent	018-648-410
LOT D DISTRICT LOT 158 COMOX DISTRICT PLAN 23207 EXCEPT PART IN PLAN VIP80897	2679 Carstairs Drive	003-062-023
LOT 8, SECTION 9, COMOX DISTRICT, PLAN VIP55422	1540 Trumpeter Crescent	017-998-603
LOT 4 SECTION 10 COMOX DISTRICT PLAN 47868	1928 Snowbird Lane	012-995-819
LOT 2, SECTION 10, COMOX DISTRICT, PLAN VIP52827	1453 Valley View Drive	017-496-675
LOT 5, SECTION 9, COMOX DISTRICT, PLAN VIP55422	1559 Trumpeter Crescent	017-998-573
LOT 9 DISTRICT LOT 158 COMOX DISTRICT PLAN EPP9890	2785 Inverclyde Way	028-651-561
LOT 14, SECTION 9, COMOX DISTRICT, PLAN VIP57729	1663 Valley View Drive	018-522-823
LOT 21, SECTION 9, COMOX DISTRICT, PLAN VIP57729	1608 Swan Crescent	018-522-891
LOT 2, SECTION 9, COMOX DISTRICT, PLAN VIP58351	1625 Swan Crescent	018-648-428
LOT 14, SECTIONS 9 AND 10, COMOX DISTRICT, PLAN VIP52827	1454 Valley View Drive	017-496-799
LOT 7, SECTION 9, COMOX DISTRICT, PLAN VIP55422	1552 Trumpeter Crescent	017-998-590
LOT 10 DISTRICT LOT 158 COMOX DISTRICT PLAN EPP9890	2765 Inverclyde Way	028-651-570
LOT 13, SECTION 9, COMOX DISTRICT, PLAN VIP57729	1683 Valley View Drive	018-522-815

Legal Description	Address	PID
LOT 1, SECTION 10, COMOX DISTRICT, PLAN VIP52827	1447 Valley View Drive	017-496-667
LOT 6 SECTIONS 9 AND 10 COMOX DISTRICT PLAN VIP55422	1571 Trumpeter Crescent	017-998-581
LOT 3, SECTION 10, COMOX DISTRICT, PLAN 47868	1916 Snowbird Lane	012-995-801
LOT 30, SECTION 9, COMOX DISTRICT, PLAN VIP58351	1616 Swan Crescent	018-648-797
LOT 3, SECTION 9, COMOX DISTRICT, PLAN VIP58351	1633 Swan Crescent	018-648-436
LOT 15, SECTION 10, COMOX DISTRICT, PLAN VIP52827	1450 Valley View Drive	017-496-802
LOT 1, SECTION 9, COMOX DISTRICT, PLAN VIP58350	1564 Trumpeter Crescent	018-646-859
LOT 11 DISTRICT LOT 158 COMOX DISTRICT PLAN EPP9890	2745 Inverclyde Way	028-651-588
LOT 22, SECTION 9, COMOX DISTRICT, PLAN VIP57729	1644 Valley View Drive	018-522-904
LOT 28 DISTRICT LOT 158 COMOX DISTRICT PLAN EPP9890	2763 Fife Place	028-651-758
LOT 29, SECTION 9, COMOX DISTRICT, PLAN VIP58351	1626 Swan Crescent	018-648-789
LOT 12, SECTION 9, COMOX DISTRICT, PLAN VIP57729	1703 Valley View Drive	018-522-807
LOT 18, SECTION 10, COMOX DISTRICT, PLAN VIP52827	1443 Valley View Drive	017-496-861
LOT 4, SECTION 9, COMOX DISTRICT, PLAN VIP58351	1643 Swan Crescent	018-648-444
LOT 23, SECTION 9, COMOX DISTRICT, PLAN VIP57729	1672 Valley View Drive	018-522-912
LOT 1, SECTIONS 9 AND 10, COMOX DISTRICT, PLAN VIP56333	1585 Trumpeter Crescent	018-220-487
LOT 27 DISTRICT LOT 158 COMOX DISTRICT PLAN EPP9890	2767 Fife Place	028-651-740
LOT 12 DISTRICT LOT 158 COMOX DISTRICT PLAN EPP9890	2725 Inverclyde Way	028-651-596
LOT 2, SECTION 10, COMOX DISTRICT, PLAN 47868	1904 Snowbird Lane	012-995-797
LOT 16, SECTION 10, COMOX DISTRICT, PLAN VIP52827	1444 Valley View Drive	017-496-811
LOT 2, SECTION 9, COMOX DISTRICT, PLAN VIP58350	1576 Trumpeter Crescent	018-646-867
LOT 28, SECTION 9, COMOX DISTRICT, PLAN VIP58351	1634 Swan Crescent	018-648-771
LOT 26 DISTRICT LOT 158 COMOX DISTRICT PLAN EPP9890	2771 Fife Place	028-651-731
LOT 24, SECTION 9, COMOX DISTRICT, PLAN VIP57729	1702 Valley View Drive	018-522-921
LOT 11, SECTION 9, COMOX DISTRICT, PLAN VIP57729	1709 Valley View Drive	018-522-793
LOT 5 SECTION 9 COMOX DISTRICT PLAN VIP58351	1651 Swan Crescent	018-648-452
LOT 17, SECTION 10, COMOX DISTRICT, PLAN VIP52827	1437 Valley View Drive	017-496-853
LOT 2, SECTION 10, COMOX DISTRICT, PLAN VIP56333	1597 Trumpeter Crescent	018-220-495
LOT 13 DISTRICT LOT 158 COMOX DISTRICT PLAN EPP9890	2760 Fife Place	028-651-600
LOT 25 DISTRICT LOT 158 COMOX DISTRICT PLAN EPP9890	2775 Fife Place	028-651-723
LOT 27, SECTION 9, COMOX DISTRICT, PLAN VIP58351	1644 Swan Crescent	018-648-762
LOT 9, SECTION 10, COMOX DISTRICT, PLAN VIP53555	1440 Valley View Drive	017-614-406
LOT 3 OF SECTIONS 9 AND 10, COMOX DISTRICT, PLAN VIP58350	1590 Trumpeter Crescent	018-646-875
LOT 25, SECTION 9, COMOX DISTRICT, PLAN VIP57729	1712 Valley View Drive	018-522-939
LOT 6 OF SECTION 9 AND 10, COMOX DISTRICT, PLAN VIP58351	1661 Swan Crescent	018-648-461
LOT 24 DISTRICT LOT 158 COMOX DISTRICT PLAN EPP9890	2779 Fife Place	028-651-715
LOT 10, SECTION 9, COMOX DISTRICT, PLAN VIP57729	1725 Valley View Drive	018-522-785
LOT 1, SECTION 10, COMOX DISTRICT, PLAN VIP53555	1433 Valley View Drive	017-614-244
LOT 14 DISTRICT LOT 158 COMOX DISTRICT PLAN EPP9890	2764 Fife Place	028-651-618
LOT 26, SECTION 9, COMOX DISTRICT, PLAN VIP58351	1654 Swan Crescent	018-648-754
LOT 23 DISTRICT LOT 158 COMOX DISTRICT PLAN EPP9890	2783 Fife Place	028-651-707
LOT 30, SECTION 9, COMOX DISTRICT, PLAN VIP57729	1741 Sparrow Place	018-522-980
LOT 3, SECTION 10, COMOX DISTRICT, PLAN VIP56333	1611 Trumpeter Crescent	018-220-509
LOT 8, SECTION 10, COMOX DISTRICT, PLAN VIP53555	1434 Valley View Drive	017-614-325
LOT 4, SECTION 10, COMOX DISTRICT, PLAN VIP58350	1602 Trumpeter Crescent	018-646-883
LOT 1, SECTION 10, COMOX DISTRICT, PLAN 47868	1892 Snowbird Lane	012-995-789

Legal Description	Address	PID
LOT 7 OF SECTION 9 AND 10, COMOX DISTRICT, PLAN VIP58351	1669 Swan Crescent	018-648-479
LOT 15 DISTRICT LOT 158 COMOX DISTRICT PLAN EPP9890	2768 Fife Place	028-651-626
LOT 26, SECTION 9, COMOX DISTRICT, PLAN VIP57729	1730 Valley View Drive	018-522-947
LOT 29, SECTION 9, COMOX DISTRICT, PLAN VIP57729	1740 Sparrow Place	018-522-971
LOT 22 DISTRICT LOT 158 COMOX DISTRICT PLAN EPP9890	2787 Fife Place	028-651-693
LOT 25, SECTION 9, COMOX DISTRICT, PLAN VIP58351	1664 Swan Crescent	018-648-746
LOT 2, SECTION 10, COMOX DISTRICT, PLAN VIP53555	1427 Valley View Drive	017-614-252
LOT 16 DISTRICT LOT 158 COMOX DISTRICT PLAN EPP9890	2772 Fife Place	028-651-634
LOT 28, SECTION 9, COMOX DISTRICT, PLAN VIP57729	1739 Sparrow Place	018-522-963
LOT 4, SECTION 10, COMOX DISTRICT, PLAN VIP56333	1625 Trumpeter Crescent	018-220-517
LOT 31 OF SECTIONS 9 AND 10, COMOX DISTRICT, PLAN VIP57729	1742 Sparrow Place	018-523-081
LOT 8, SECTION 10, COMOX DISTRICT, PLAN VIP58351	1679 Swan Crescent	018-648-487
LOT 9, SECTION 9, COMOX DISTRICT, PLAN VIP57729	1731 Valley View Drive	018-522-777
LOT 7, SECTION 10, COMOX DISTRICT, PLAN VIP53555	1430 Valley View Drive	017-614-317
LOT 5 SECTION 10 COMOX DISTRICT PLAN VIP58350	1614 Trumpeter Crescent	018-646-891
LOT 27, SECTION 9, COMOX DISTRICT, PLAN VIP57729	1738 Sparrow Place	018-522-955
LOT 17 DISTRICT LOT 158 COMOX DISTRICT PLAN EPP9890	2776 Fife Place	028-651-642
LOT 24, SECTION 9 & 10, COMOX DISTRICT, PLAN VIP58351	1674 Swan Crescent	018-648-738
LOT 3, SECTION 10, COMOX DISTRICT, PLAN VIP53555	1423 Valley View Drive	017-614-261
LOT 21 DISTRICT LOT 158 COMOX DISTRICT PLAN EPP9890	2791 Fife Place	028-651-685
LOT 9, SECTION 10, COMOX DISTRICT, PLAN VIP58351	1687 Swan Crescent	018-648-495
LOT 18 DISTRICT LOT 158 COMOX DISTRICT PLAN EPP9890	2780 Fife Place	028-651-651
LOT 5, SECTION 10, COMOX DISTRICT, PLAN VIP56333	1637 Trumpeter Crescent	018-220-525
LOT 8, SECTION 9, COMOX DISTRICT, PLAN VIP57729	1737 Valley View Drive	018-522-769
LOT 6, SECTION 10, COMOX DISTRICT, PLAN VIP53555	1426 Valley View Drive	017-614-295
LOT D SECTION 10 COMOX DISTRICT PLAN VIP82591	1630 Trumpeter Crescent	026-976-960
LOT 23, SECTION 10, COMOX DISTRICT, PLAN VIP58351	1684 Swan Crescent	018-648-720
LOT 12, SECTION 11, COMOX DISTRICT, PLAN 50812	1870 Back Road	016-272-641
LOT 1, SECTION 10, COMOX DISTRICT, PLAN 51065	1880 Back Road	016-428-331
LOT 31, SECTION 9, COMOX DISTRICT, PLAN VIP56705	2128 Drake Place	018-310-907
LOT 32, SECTION 9, COMOX DISTRICT, PLAN VIP56705	2120 Drake Place	018-310-915
LOT 32 OF SECTIONS 9 AND 10, COMOX DISTRICT, PLAN VIP57729	1743 Sparrow Place	018-523-099
LOT 33 OF SECTIONS 9 AND 10, COMOX DISTRICT, PLAN VIP57729	1744 Sparrow Place	018-523-102
LOT 34 OF SECTIONS 9 AND 10, COMOX DISTRICT, PLAN VIP57729	1745 Sparrow Place	018-523-111
LOT 5, SECTION 10, COMOX DISTRICT, PLAN VIP53555	1418 Valley View Drive	017-614-287
LOT 35, SECTION 9, COMOX DISTRICT, PLAN VIP57729	1746 Valley View Drive	018-522-998
LOT 7, SECTION 9, COMOX DISTRICT, PLAN VIP57729	1743 Valley View Drive	018-522-751
LOT 3 SECTION 10 COMOX DISTRICT PLAN VIP72684	1645 Trumpeter Crescent	025-110-934
LOT 11, SECTION 11, COMOX DISTRICT, PLAN 50812	1413 Valley View Drive	016-272-633
LOT C SECTION 10 COMOX DISTRICT PLAN VIP82591	1644 Trumpeter Crescent	026-976-951
LOT 19 DISTRICT LOT 158 COMOX DISTRICT PLAN EPP9890	2784 Fife Place	028-651-669
LOT 20 DISTRICT LOT 158 COMOX DISTRICT PLAN EPP9890	2788 Fife Place	028-651-677
LOT 22, SECTION 10, COMOX DISTRICT, PLAN VIP58351	1710 Swan Crescent	018-648-711
LOT 10, SECTION 10, COMOX DISTRICT, PLAN VIP58351	1697 Swan Crescent	018-648-509
LOT 13, SECTION 11, COMOX DISTRICT, PLAN 50812	1860 Back Road	016-272-650
LOT 33, SECTION 9, COMOX DISTRICT, PLAN VIP56705	2112 Drake Place	018-310-923
LOT 30, SECTION 9, COMOX DISTRICT, PLAN VIP56705	2121 Drake Place	018-310-869

Legal Description	Address	PID
LOT 4, SECTION 10, COMOX DISTRICT, PLAN VIP53555	1416 Valley View Drive	017-614-279
LOT 36 OF SECTIONS 9 AND 10, COMOX DISTRICT, PLAN VIP57729	1752 Valley View Drive	018-523-129
LOT 21, SECTION 10, COMOX DISTRICT, PLAN VIP58351	1722 Swan Crescent	018-648-614
LOT M DISTRICT LOT 158 COMOX DISTRICT PLAN VIP79430	2063 Blue Jay Place	026-404-206
LOT 6, SECTION 9, COMOX DISTRICT, PLAN VIP57729	1749 Valley View Drive	018-522-742
LOT 10, SECTION 11, COMOX DISTRICT, PLAN 50812	1409 Valley View Drive	016-272-625
LOT 34, SECTION 9, COMOX DISTRICT, PLAN VIP56705	1841 Hawk Drive	018-310-931
LOT 11 SECTION 10 COMOX DISTRICT PLAN VIP58351	1705 Swan Crescent	018-648-517
LOT L DISTRICT LOT 158 COMOX DISTRICT PLAN VIP79430	2085 Blue Jay Place	026-404-192
LOT 20, SECTION 10, COMOX DISTRICT, PLAN VIP58351	1738 Swan Crescent	018-648-606
LOT N DISTRICT LOT 158 COMOX DISTRICT PLAN VIP79430	2041 Blue Jay Place	026-404-214
LOT 7, SECTION 11, COMOX DISTRICT, PLAN 50812	1412 Valley View Drive	016-272-595
LOT 19, SECTION 10, COMOX DISTRICT, PLAN VIP58351	1752 Swan Crescent	018-648-592
LOT 29, SECTION 9, COMOX DISTRICT, PLAN VIP56705	2115 Drake Place	018-310-842
LOT 18 OF SECTIONS 9 AND 10 COMOX DISTRICT PLAN VIP58351	1762 Swan Crescent	018-648-584
LOT B SECTION 10 COMOX DISTRICT PLAN VIP82591	1660 Trumpeter Crescent	026-976-943
LOT O DISTRICT LOT 158 COMOX DISTRICT PLAN VIP79430	2021 Blue Jay Place	026-404-222
LOT 37 OF SECTIONS 9 AND 10, COMOX DISTRICT, PLAN VIP57729	1758 Valley View Drive	018-523-137
LOT 9, SECTION 11, COMOX DISTRICT, PLAN 50812	1405 Valley View Drive	016-272-617
LOT 5, SECTION 9, COMOX DISTRICT, PLAN VIP57729	1755 Valley View Drive	018-522-734
LOT K DISTRICT LOT 158 COMOX DISTRICT PLAN VIP79430	2107 Blue Jay Place	026-404-184
LOT 12, SECTION 10, COMOX DISTRICT, PLAN VIP58351	1715 Swan Crescent	018-648-525
LOT 2 SECTION 10 COMOX DISTRICT PLAN VIP72684	1651 Trumpeter Crescent	025-110-926
LOT A SECTION 10 COMOX DISTRICT PLAN VIP82591	1674 Trumpeter Crescent	026-976-935
LOT 6, SECTION 11, COMOX DISTRICT, PLAN 50812	1410 Valley View Drive	016-272-587
LOT 28, SECTION 9, COMOX DISTRICT, PLAN VIP56705	2107 Drake Place	018-310-826
LOT 8, SECTION 11, COMOX DISTRICT, PLAN 50812	1401 Valley View Drive	016-272-609
LOT 35, SECTION 9, COMOX DISTRICT, PLAN VIP56705	1835 Hawk Drive	018-310-940
LOT 13, SECTION 10, COMOX DISTRICT, PLAN VIP58351	1723 Swan Crescent	018-648-533
LOT I DISTRICT LOT 158 COMOX DISTRICT PLAN VIP79430	2151 Blue Jay Place	026-404-168
LOT 8, SECTION 10, COMOX DISTRICT, PLAN VIP58946	1684 Trumpeter Crescent	018-762-743
LOT 4 OF SECTIONS 9 AND 10 COMOX DISTRICT PLAN VIP57729	1761 Valley View Drive	018-523-072
LOT 1 SECTION 10 COMOX DISTRICT PLAN VIP72684	1655 Trumpeter Crescent	025-110-918
LOT 25, SECTION 9, COMOX DISTRICT, PLAN VIP56705	1838 Hawk Drive	018-310-753
LOT 5, SECTION 11, COMOX DISTRICT, PLAN 50812	1408 Valley View Drive	016-272-579
LOT 14, SECTION 10, COMOX DISTRICT, PLAN VIP58351	1733 Swan Crescent	018-648-541
LOT H DISTRICT LOT 158 COMOX DISTRICT PLAN VIP79430	2173 Blue Jay Place	026-404-150
LOT 36, SECTION 9, COMOX DISTRICT, PLAN VIP56705	1831 Hawk Drive	018-310-958
LOT 7, SECTION 10, COMOX DISTRICT, PLAN VIP58946	1696 Trumpeter Crescent	018-762-735
LOT A SECTION 10 COMOX DISTRICT PLAN VIP71921	1665 Trumpeter Crescent	024-942-995
LOT A DISTRICT LOT 158 COMOX DISTRICT PLAN VIP86366	1905 Hawk Drive	027-834-506
LOT 38, SECTION 10, COMOX DISTRICT, PLAN VIP57729	1770 Valley View Drive	018-523-021
LOT 3 OF SECTIONS 9 AND 10, COMOX DISTRICT, PLAN VIP57729	1767 Valley View Drive	018-523-064
LOT 1 DISTRICT LOT 158 COMOX DISTRICT PLAN VIP80584	2195 Blue Jay Place	026-599-911
LOT 19 DISTRICT LOT 158 COMOX DISTRICT PLAN VIP78844	2243 Whiskey Jack Way	026-292-092
LOT 15, SECTION 10, COMOX DISTRICT, PLAN VIP58351	1741 Swan Crescent	018-648-550
LOT 18 DISTRICT LOT 158 COMOX DISTRICT PLAN VIP78844	2298 Swallow Crescent	026-292-084
LOT 26, SECTION 9, COMOX DISTRICT, PLAN VIP56705	1846 Hawk Drive	018-310-770
LOT A DISTRICT LOT 158 COMOX DISTRICT PLAN VIP79430	2076 Blue Jay Place	026-404-087
LOT 4, SECTION 11, COMOX DISTRICT, PLAN 50812	1406 Valley View Drive	016-272-561
LOT 6, SECTION 10, COMOX DISTRICT, PLAN VIP58946	1706 Trumpeter Crescent	018-762-727
LOT 17, SECTION 10, COMOX DISTRICT, PLAN VIP58351	1759 Swan Crescent	018-648-576
LOT 16, SECTION 10, COMOX DISTRICT, PLAN VIP58351	1751 Swan Crescent	018-648-568

Legal Description	Address	PID
LOT B DISTRICT LOT 158 COMOX DISTRICT PLAN VIP86366	1915 Hawk Drive	027-834-522
LOT 37 SECTIONS 9 AND 10 COMOX DISTRICT PLAN VIP56705	1827 Hawk Drive	018-310-966
LOT 7, SECTION 10, COMOX DISTRICT, PLAN VIP58350	1675 Trumpeter Crescent	018-646-913
LOT 1 DISTRICT LOT 158 COMOX DISTRICT PLAN VIP81190	2106 Blue Jay Place	026-744-538
LOT 24, SECTION 9, COMOX DISTRICT, PLAN VIP56705	1834 Hawk Drive	018-310-729
LOT 17 DISTRICT LOT 158 COMOX DISTRICT PLAN VIP78844	2288 Swallow Crescent	026-292-165
LOT 27, SECTION 9, COMOX DISTRICT, PLAN VIP56705	1866 Hawk Drive	018-310-800
LOT 20 DISTRICT LOT 158 COMOX DISTRICT PLAN VIP78844	2221 Whiskey Jack Way	026-292-106
LOT 39, SECTION 10, COMOX DISTRICT, PLAN VIP57729	1776 Valley View Drive	018-523-030
LOT 5, SECTION 10, COMOX DISTRICT, PLAN VIP58946	1718 Trumpeter Crescent	018-762-719
LOT 2 SECTION 10 COMOX DISTRICT PLAN VIP57729	1773 Valley View Drive	018-523-013
LOT 2 DISTRICT LOT 158 COMOX DISTRICT PLAN VIP81190	2136 Blue Jay Place	026-744-546
LOT 3, SECTION 11, COMOX DISTRICT, PLAN 50812	1404 Valley View Drive	016-272-552
LOT 9, SECTION 10, COMOX DISTRICT, PLAN VIP58946	1683 Trumpeter Crescent	018-762-751
LOT 16 DISTRICT LOT 158 COMOX DISTRICT PLAN VIP78844	2278 Swallow Crescent	026-292-157
LOT 38, SECTION 10, COMOX DISTRICT, PLAN VIP56705	1823 Hawk Drive	018-310-974
LOT 2, SECTIONS 11 AND 12, COMOX DISTRICT, PLAN 50812	1402 Valley View Drive	016-272-544
LOT 23, SECTION 9, COMOX DISTRICT, PLAN VIP56705	1825 Brant Place	018-310-702
LOT C DISTRICT LOT 158 COMOX DISTRICT PLAN VIP86366	1925 Hawk Drive	027-834-531
LOT 1, SECTION 9, DISTRICT LOT 157, COMOX DISTRICT, PLAN VIP58992	1898 Hawk Drive	018-784-381
LOT 1, SECTIONS 11 AND 12, COMOX DISTRICT, PLAN 50812	1400 Valley View Drive	016-272-536
LOT 3 DISTRICT LOT 158 COMOX DISTRICT PLAN VIP81190	2156 Blue Jay Place	026-744-554
LOT 5 DISTRICT LOT 158 COMOX DISTRICT PLAN VIP73886	2199 Whiskey Jack Way	025-434-811
LOT 4, SECTION 10, COMOX DISTRICT, PLAN VIP58946	1728 Trumpeter Crescent	018-762-701
LOT 24 DISTRICT LOT 158 COMOX DISTRICT PLAN VIP77334	2351 Inverclyde Way	026-004-381
LOT 2 DISTRICT LOT 158 COMOX DISTRICT PLAN VIP78844	2240 Whiskey Jack Way	026-291-983
LOT 15 DISTRICT LOT 158 COMOX DISTRICT PLAN VIP78844	2268 Swallow Crescent	026-292-076
LOT 10, SECTION 10, COMOX DISTRICT, PLAN VIP58946	1695 Trumpeter Crescent	018-762-778
LOT 1, SECTION 10, COMOX DISTRICT, PLAN VIP57729	1779 Valley View Drive	018-523-005
LOT 2, DISTRICT LOT 157, COMOX DISTRICT, PLAN VIP58992	1908 Hawk Drive	018-784-399
LOT E DISTRICT LOT 158 COMOX DISTRICT PLAN VIP79430	2176 Blue Jay Place	026-404-125
LOT 22, SECTION 9, COMOX DISTRICT, PLAN VIP56705	1835 Brant Place	018-310-648
LOT 1 DISTRICT LOT 158 COMOX DISTRICT PLAN VIP78581	1945 Hawk Drive	026-242-435
LOT 40, SECTION 10, COMOX DISTRICT, PLAN VIP57729	1780 Valley View Drive	018-523-048
LOT 3, SECTION 10, COMOX DISTRICT, PLAN VIP58946	1740 Trumpeter Crescent	018-762-697
LOT 39, SECTION 10, COMOX DISTRICT, PLAN VIP56705	1819 Hawk Drive	018-310-991
LOT 14, SECTIONS 9 AND 10, COMOX DISTRICT, PLAN VIP56705	1826 Hawk Drive	018-310-494
LOT 1, SECTION 10, COMOX DISTRICT, PLAN VIP58946	1762 Trumpeter Crescent	018-762-671
LOT 2, SECTION 10, COMOX DISTRICT, PLAN VIP58946	1750 Trumpeter Crescent	018-762-689
LOT 23 DISTRICT LOT 158 COMOX DISTRICT PLAN VIP77334	2363 Inverclyde Way	026-004-372
LOT 14 DISTRICT LOT 158 COMOX DISTRICT PLAN VIP78844	2258 Swallow Crescent	026-292-149
LOT 4 DISTRICT LOT 158 COMOX DISTRICT PLAN VIP73886	2177 Whiskey Jack Way	025-434-802
LOT 13 DISTRICT LOT 158 COMOX DISTRICT PLAN VIP78844	2248 Swallow Crescent	026-292-131
LOT 1 DISTRICT LOT 158 COMOX DISTRICT PLAN VIP78844	2220 Whiskey Jack Way	026-291-975
LOT 11, SECTION 10, COMOX DISTRICT, PLAN VIP58946	1705 Trumpeter Crescent	018-762-786
LOT 3, DISTRICT LOT 157, COMOX DISTRICT, PLAN VIP58992	1918 Hawk Drive	018-784-402

Legal Description	Address	PID
LOT 21, SECTIONS 9 AND DISTRICT LOT 157, COMOX DISTRICT, PLAN VIP56705	1845 Brant Place	018-310-630
LOT F DISTRICT LOT 158 COMOX DISTRICT PLAN VIP79430	2196 Blue Jay Place	026-404-133
LOT 2 DISTRICT LOT 158 COMOX DISTRICT PLAN VIP78581	1955 Hawk Drive	026-242-443
LOT 12 DISTRICT LOT 158 COMOX DISTRICT PLAN VIP78844	2238 Swallow Crescent	026-292-122
LOT 22 DISTRICT LOT 158 COMOX DISTRICT PLAN VIP77334	2375 Inverclyde Way	026-004-364
LOT 3 DISTRICT LOT 158 COMOX DISTRICT PLAN VIP78581	1965 Hawk Drive	026-242-451
LOT 3 DISTRICT LOT 158 COMOX DISTRICT PLAN VIP78844	2283 Swallow Crescent	026-291-991
LOT 13, SECTION 10, COMOX DISTRICT, PLAN VIP56705	1822 Hawk Drive	018-310-486
LOT 12, SECTION 10, COMOX DISTRICT, PLAN VIP58946	1717 Trumpeter Crescent	018-762-794
LOT 3 DISTRICT LOT 158 COMOX DISTRICT PLAN VIP73886	2155 Whiskey Jack Way	025-434-799
LOT 40, SECTION 10, COMOX DISTRICT, PLAN VIP56705	1815 Hawk Drive	018-311-008
LOT 6 DISTRICT LOT 158 COMOX DISTRICT PLAN VIP73886	2190 Whiskey Jack Way	025-434-829
LOT 4 DISTRICT LOT 157 COMOX DISTRICT PLAN VIP58992	1930 Hawk Drive	018-784-411
LOT 24 DISTRICT LOT 158 COMOX DISTRICT PLAN VIP77946	2391 Inverclyde Way	026-107-538
LOT 23 DISTRICT LOT 158 COMOX DISTRICT PLAN VIP77946	2407 Inverclyde Way	026-107-520
LOT 4 DISTRICT LOT 158 COMOX DISTRICT PLAN VIP78844	2273 Swallow Crescent	026-292-009
LOT 15, SECTIONS 9 AND 10, COMOX DISTRICT, PLAN VIP56705	1822 Brant Place	018-310-508
LOT 7 DISTRICT LOT 158 COMOX DISTRICT PLAN VIP73886	2170 Whiskey Jack Way	025-434-837
LOT 4 DISTRICT LOT 158 COMOX DISTRICT PLAN VIP78581	1975 Hawk Drive	026-242-460
LOT 13, SECTION 10, COMOX DISTRICT, PLAN VIP58946	1727 Trumpeter Crescent	018-762-808
LOT 1 DISTRICT LOT 158 COMOX DISTRICT PLAN VIP77334	2350 Inverclyde Way	026-004-143
LOT 5, DISTRICT LOT 157, COMOX DISTRICT, PLAN VIP58992	1940 Hawk Drive	018-784-429
LOT 11 DISTRICT LOT 158 COMOX DISTRICT PLAN VIP78844	2228 Swallow Crescent	026-292-114
LOT 41, SECTION 10, COMOX DISTRICT, PLAN VIP56705	1809 Hawk Drive	018-311-016
LOT 2 DISTRICT LOT 158 COMOX DISTRICT PLAN VIP73886	2133 Whiskey Jack Way	025-434-781
LOT 12 SECTION 10 COMOX DISTRICT PLAN VIP56705	1818 Hawk Drive	018-310-460
LOT 5 DISTRICT LOT 158 COMOX DISTRICT PLAN VIP78844	2263 Swallow Crescent	026-292-017
LOT 20, DISTRICT LOT 157, COMOX DISTRICT, PLAN VIP56705	1855 Brant Place	018-310-621
LOT 19, SECTION 12, COMOX DISTRICT, PLAN 29936	1597 Williams Road	001-304-364
LOT 12, SECTION 10, COMOX DISTRICT, PLAN VIP55437	1785 Valley View Drive	018-003-907
LOT 41, SECTION 10, COMOX DISTRICT, PLAN VIP57729	1767 Valley View Drive	018-523-056
LOT 16 SECTIONS 9 AND 10 COMOX DISTRICT PLAN VIP56705	1834 Brant Place	018-310-516
LOT 2 DISTRICT LOT 158 COMOX DISTRICT PLAN VIP77334	2362 Inverclyde Way	026-004-151
LOT 6, DISTRICT LOT 157, COMOX DISTRICT, PLAN VIP58992	1950 Hawk Drive	018-784-437
LOT 6 DISTRICT LOT 158 COMOX DISTRICT PLAN VIP78844	2207 Swallow Crescent	026-292-025
LOT 1 DISTRICT LOT 158 COMOX DISTRICT PLAN VIP73886	2111 Whiskey Jack Way	025-434-772
LOT 14, SECTION 10, COMOX DISTRICT, PLAN VIP58946	1735 Trumpeter Crescent	018-762-824
LOT 20, SECTION 12, COMOX DISTRICT, PLAN 29936	1596 Farquharson Drive	001-304-372
LOT 11, SECTION 10, COMOX DISTRICT, PLAN VIP56705	1821 Teal Place	018-310-451
LOT 18, SECTIONS 12 AND 47, COMOX DISTRICT, PLAN 29936	1575 Williams Road	001-304-356
LOT 17, SECTION 10, COMOX DISTRICT, PLAN VIP58946	1759 Trumpeter Crescent	018-762-859
LOT 7, DISTRICT LOT 157, COMOX DISTRICT, PLAN VIP58992	1960 Hawk Drive	018-784-445
LOT 3 DISTRICT LOT 158 COMOX DISTRICT PLAN VIP77334	2374 Inverclyde Way	026-004-160
LOT 10 DISTRICT LOT 158 COMOX DISTRICT PLAN VIP78844	2218 Swallow Crescent	026-292-068
LOT 7 DISTRICT LOT 158 COMOX DISTRICT PLAN VIP78844	2201 Swallow Crescent	026-292-033
LOT 21, SECTION 12, COMOX DISTRICT, PLAN 29936	1578 Farquharson Drive	001-304-399
LOT 11, SECTION 10, COMOX DISTRICT, PLAN VIP55437	1798 Valley View Drive	018-003-893

Legal Description	Address	PID
LOT 17, SECTIONS 9 AND 10 AND DISTRICT LOT 157, COMOX DISTRICT, PLAN VIP56705	1846 Brant Place	018-310-583
LOT 2, SECTION 10, COMOX DISTRICT, PLAN VIP56705	1810 Hawk Drive	018-310-346
LOT 15, SECTION 10, COMOX DISTRICT, PLAN VIP58946	1743 Trumpeter Crescent	018-762-832
LOT 16, SECTION 10, COMOX DISTRICT, PLAN VIP58946	1751 Trumpeter Crescent	018-762-841
LOT 21 DISTRICT LOT 158 COMOX DISTRICT PLAN VIP77334	2396 St. Andrews Way	026-004-356
LOT 8, DISTRICT LOT 157, COMOX DISTRICT, PLAN VIP58992	1970 Hawk Drive	018-784-453
LOT 17, SECTION 47, COMOX DISTRICT, PLAN 29936	1495 Williams Road	001-304-348
LOT 10, SECTION 10, COMOX DISTRICT, PLAN VIP56705	1831 Teal Place	018-310-443
LOT 7 DISTRICT LOT 158 COMOX DISTRICT PLAN VIP75861	2323 Stirling Place	025-748-831
LOT 4 DISTRICT LOT 158 COMOX DISTRICT PLAN VIP77334	2386 Inverclyde Way	026-004-178
LOT 25 DISTRICT LOT 158 COMOX DISTRICT PLAN VIP77946	2434 Inverclyde Way	026-107-546
LOT 26 DISTRICT LOT 158 COMOX DISTRICT PLAN VIP77946	2446 Inverclyde Way	026-107-554
LOT 19, DISTRICT LOT 157, COMOX DISTRICT, PLAN VIP56705	1860 Brant Place	018-310-613
LOT 3, DISTRICT LOT 157, COMOX DISTRICT, PLAN VIP54769	1870 Mallard Drive	017-873-665
LOT 5 DISTRICT LOT 158 COMOX DISTRICT PLAN VIP77334	2398 Inverclyde Way	026-004-186
LOT 8 DISTRICT LOT 158 COMOX DISTRICT PLAN VIP73886	2140 Whiskey Jack Way	025-434-845
LOT 14, SECTION 12, COMOX DISTRICT, PLAN VIP55633	1568 Farquharson Drive	018-043-305
LOT 8 DISTRICT LOT 158 COMOX DISTRICT PLAN VIP75861	2299 Stirling Place	025-748-840
LOT 20 DISTRICT LOT 158 COMOX DISTRICT PLAN VIP73886	2193 Swallow Crescent	025-434-969
LOT 9 DISTRICT LOT 158 COMOX DISTRICT PLAN VIP78844	2208 Swallow Crescent	026-292-050
LOT 9 DISTRICT LOT 158 COMOX DISTRICT PLAN VIP73886	2031 Hawk Drive	025-434-853
LOT 9, SECTION 10 AND DISTRICT LOT 157, COMOX DISTRICT, PLAN VIP56705	1841 Teal Place	018-310-435
LOT 1, SECTION 10, COMOX DISTRICT, PLAN VIP56705	1806 Hawk Drive	018-310-338
LOT 10, SECTION 10, COMOX DISTRICT, PLAN VIP55437	1779 Hobson Avenue	018-003-885
LOT 11, DISTRICT LOT 157, COMOX DISTRICT, PLAN VIP59507	1980 Hawk Drive	018-894-119
LOT 6 DISTRICT LOT 158 COMOX DISTRICT PLAN VIP75861	2328 Stirling Place	025-748-823
LOT 16, SECTION 47, COMOX DISTRICT, PLAN 29936	1477 Williams Road	001-304-321
LOT 2, DISTRICT LOT 157, COMOX DISTRICT, PLAN VIP54769	1866 Mallard Drive	017-873-657
LOT 4, DISTRICT LOT 157, COMOX DISTRICT, PLAN VIP54769	1874 Mallard Drive	017-873-673
LOT 18, DISTRICT LOT 157, COMOX DISTRICT, PLAN VIP56705	1858 Brant Place	018-310-605
LOT 13, SECTION 12, COMOX DISTRICT, PLAN VIP55633	1554 Farquharson Drive	018-043-291
LOT 9 DISTRICT LOT 158 COMOX DISTRICT PLAN VIP75861	2277 Stirling Place	025-748-785
LOT 10 DISTRICT LOT 158 COMOX DISTRICT PLAN VIP73886	2065 Hawk Drive	025-434-861
LOT 19 DISTRICT LOT 158 COMOX DISTRICT PLAN VIP73886	2173 Swallow Crescent	025-434-951
LOT 8 DISTRICT LOT 158 COMOX DISTRICT PLAN VIP78844	2198 Swallow Crescent	026-292-041
LOT 6 DISTRICT LOT 158 COMOX DISTRICT PLAN VIP77334	2365 St. Andrews Way	026-004-194
LOT 18 DISTRICT LOT 158 COMOX DISTRICT PLAN VIP73886	2159 Swallow Crescent	025-434-942
LOT 13, SECTION 10, COMOX DISTRICT, PLAN VIP55437	1802 Hawk Drive	018-003-915
LOT 10, DISTRICT LOT 157, COMOX DISTRICT, PLAN VIP59507	1992 Hawk Drive	018-894-101
LOT 9, SECTION 10, COMOX DISTRICT, PLAN VIP55437	1769 Hobson Avenue	018-003-877
LOT 17 DISTRICT LOT 158 COMOX DISTRICT PLAN VIP73886	2157 Swallow Crescent	025-434-934
LOT 20 DISTRICT LOT 158 COMOX DISTRICT PLAN VIP77334	2374 St. Andrews Way	026-004-348

Legal Description	Address	PID
LOT 16 DISTRICT LOT 158 COMOX DISTRICT PLAN VIP73886	2153 Swallow Crescent	025-434-926
LOT 15, SECTION 47, COMOX DISTRICT, PLAN 29936	1439 Williams Road	001-304-313
LOT 22 SECTION 47 COMOX DISTRICT PLAN 29936	1482 Williams Road	000-060-771
LOT 1, DISTRICT LOT 157, COMOX DISTRICT, PLAN VIP54769	1862 Mallard Drive	017-873-649
LOT 8, DISTRICT LOT 157, COMOX DISTRICT, PLAN VIP56705	1851 Teal Place	018-310-419
LOT 19 DISTRICT LOT 158 COMOX DISTRICT PLAN VIP77334	2349 Orkney Place	026-004-330
LOT 11 DISTRICT LOT 158 COMOX DISTRICT PLAN VIP73886	2099 Hawk Drive	025-434-870
LOT 10 DISTRICT LOT 158 COMOX DISTRICT PLAN VIP75861	2253 Stirling Place	025-748-793
LOT 5, DISTRICT LOT 157, COMOX DISTRICT, PLAN VIP54769	1878 Mallard Drive	017-873-681
LOT 9, DISTRICT LOT 157, COMOX DISTRICT, PLAN VIP59507	2002 Hawk Drive	018-894-097
LOT 5 DISTRICT LOT 158 COMOX DISTRICT PLAN VIP75861	2304 Stirling Place	025-748-815
LOT 18 DISTRICT LOT 158 COMOX DISTRICT PLAN VIP77334	2359 Orkney Place	026-004-321
LOT 21 DISTRICT LOT 158 COMOX DISTRICT PLAN VIP73886	2188 Swallow Crescent	025-434-977
LOT 6, SECTION 10, COMOX DISTRICT, PLAN VIP55437	1794 Hobson Avenue	018-003-842
LOT 14, SECTION 10, COMOX DISTRICT, PLAN VIP55437	1839 Valley View Drive	018-003-923
LOT 7 DISTRICT LOT 158 COMOX DISTRICT PLAN VIP77334	2339 St. Andrews Way	026-004-208
LOT 12, SECTIONS 12 AND 47, COMOX DISTRICT, PLAN VIP55633	1540 Farquharson Drive	018-043-283
LOT 14, SECTION 47, COMOX DISTRICT, PLAN 29936	1405 Williams Road	001-304-305
LOT 4, SECTION 10, COMOX DISTRICT, PLAN VIP56705	1832 Teal Place	018-310-362
LOT 1, DISTRICT LOT 157, COMOX DISTRICT, PLAN VIP59507	1856 Mallard Drive	018-894-011
LOT 15 DISTRICT LOT 158 COMOX DISTRICT PLAN VIP73886	2143 Swallow Crescent	025-434-918
LOT 17 DISTRICT LOT 158 COMOX DISTRICT PLAN VIP77334	2369 Orkney Place	026-004-313
LOT 12 DISTRICT LOT 158 COMOX DISTRICT PLAN VIP73886	2135 Hawk Drive	025-434-888
LOT 15, SECTION 47, COMOX DISTRICT, PLAN VIP55633	1503 Farquharson Drive	018-043-313
LOT 8, DISTRICT LOT 157, COMOX DISTRICT, PLAN VIP59507	2026 Hawk Drive	018-894-089
LOT 7, SECTION 10, COMOX DISTRICT, PLAN VIP55437	1782 Hobson Avenue	018-003-851
LOT 11 DISTRICT LOT 158 COMOX DISTRICT PLAN VIP75861	2229 Stirling Place	025-748-807
LOT 23, SECTION 47, COMOX DISTRICT, PLAN 29936	1460 Williams Road	001-304-402
LOT 16 DISTRICT LOT 158 COMOX DISTRICT PLAN VIP77334	2379 Orkney Place	026-004-305
LOT 6, DISTRICT LOT 157, COMOX DISTRICT, PLAN VIP54769	1882 Mallard Drive	017-873-690
LOT 22 DISTRICT LOT 158 COMOX DISTRICT PLAN VIP73886	2168 Swallow Crescent	025-434-985
LOT 12, SECTION 11, COMOX DISTRICT, PLAN VIP54520	1759 Hobson Avenue	017-832-152
LOT 2, DISTRICT LOT 157, COMOX DISTRICT, PLAN VIP59507	1850 Mallard Drive	018-894-020
LOT 4 DISTRICT LOT 158 COMOX DISTRICT PLAN VIP75861	2282 Stirling Place	025-748-777
LOT 8, SECTION 10, COMOX DISTRICT, PLAN VIP55437	1770 Hobson Avenue	018-003-869
LOT 13, SECTION 47, COMOX DISTRICT, PLAN 29936	1381 Williams Road	001-304-291
LOT 15, SECTION 10, COMOX DISTRICT, PLAN VIP55437	1851 Valley View Drive	018-003-931
LOT 13 DISTRICT LOT 158 COMOX DISTRICT PLAN VIP73886	2165 Hawk Drive	025-434-896
LOT 1 DISTRICT LOT 158 COMOX DISTRICT PLAN VIP76247	2313 St. Andrews Way	025-816-462

Legal Description	Address	PID
LOT 7, DISTRICT LOT 157, COMOX DISTRICT, PLAN VIP56705	1861 Teal Place	018-310-397
LOT 5 SECTION 10 AND DISTRICT LOT 157 COMOX DISTRICT PLAN VIP56705	1842 Teal Place	018-310-371
LOT 7, DISTRICT LOT 157, COMOX DISTRICT, PLAN VIP59507	2052 Hawk Drive	018-894-071
LOT 12 DISTRICT LOT 158 COMOX DISTRICT PLAN VIP75861	2207 Stirling Place	025-748-742
LOT 15 DISTRICT LOT 158 COMOX DISTRICT PLAN VIP77334	2391 Orkney Place	026-004-291
LOT 16, SECTION 47, COMOX DISTRICT, PLAN VIP55633	1453 Farquharson Drive	018-043-321
LOT 24, SECTION 47, COMOX DISTRICT, PLAN 29936	1428 Williams Road	001-304-411
LOT 14 DISTRICT LOT 158 COMOX DISTRICT PLAN VIP73886	2195 Hawk Drive	025-434-900
LOT 7, DISTRICT LOT 157, COMOX DISTRICT, PLAN VIP54769	1886 Mallard Drive	017-873-703
LOT 16, DISTRICT LOT 157, COMOX DISTRICT, PLAN VIP54769	1865 Mallard Drive	017-873-797
LOT 3 DISTRICT LOT 158 COMOX DISTRICT PLAN VIP75861	2258 Stirling Place	025-748-769
LOT 23 DISTRICT LOT 158 COMOX DISTRICT PLAN VIP73886	2148 Swallow Crescent	025-434-993
LOT 3, DISTRICT LOT 157, COMOX DISTRICT, PLAN VIP59507	1844 Mallard Drive	018-894-038
LOT 11, SECTIONS 12 AND 47, COMOX DISTRICT, PLAN VIP55633	1510 Farquharson Drive	018-043-275
LOT 16, SECTION 10, COMOX DISTRICT, PLAN VIP55437	1863 Valley View Drive	018-003-940
LOT 6, DISTRICT LOT 157, COMOX DISTRICT, PLAN VIP56705	1852 Teal Place	018-310-389
LOT 12, SECTION 47, COMOX DISTRICT, PLAN 29936	1343 Williams Road	001-007-823
LOT 5, SECTION 10, COMOX DISTRICT, PLAN VIP55437	1832 Valley View Drive	018-003-834
LOT 6, DISTRICT LOT 157, COMOX DISTRICT, PLAN VIP59507	2078 Hawk Drive	018-894-062
LOT 8 DISTRICT LOT 158 COMOX DISTRICT PLAN VIP77334	2342 St. Andrews Way	026-004-216
LOT 2 DISTRICT LOT 158 COMOX DISTRICT PLAN VIP76247	2287 St. Andrews Way	025-816-471
LOT 8 DISTRICT LOT 158 COMOX DISTRICT PLAN VIP74366	2183 Stirling Place	025-504-274
LOT 17, DISTRICT LOT 157, COMOX DISTRICT, PLAN VIP54769	1857 Mallard Drive	017-873-801
LOT 2 DISTRICT LOT 158 COMOX DISTRICT PLAN VIP75861	2236 Stirling Place	025-748-751
LOT 11, SECTION 11, COMOX DISTRICT, PLAN VIP54520	1758 Hobson Avenue	017-832-144
LOT 25, SECTION 47, COMOX DISTRICT, PLAN 29936	1394 Williams Road	001-304-429
LOT 24 DISTRICT LOT 158 COMOX DISTRICT PLAN VIP73886	2128 Swallow Crescent	025-435-001
LOT 17 OF DISTRICT LOT 157 AND SECTION 10, COMOX DISTRICT, PLAN VIP55437	1875 Valley View Drive	018-003-958
LOT 4, DISTRICT LOT 157, COMOX DISTRICT, PLAN VIP59507	1838 Mallard Drive	018-894-046
LOT 17, SECTION 47, COMOX DISTRICT, PLAN VIP55633	1425 Farquharson Drive	018-043-330
LOT 11, SECTION 47, COMOX DISTRICT, PLAN 29936	1305 Williams Road	001-304-283
LOT 34 DISTRICT LOT 158 COMOX DISTRICT PLAN VIP77946	2429 Stirling Crescent	026-107-635
LOT 4, SECTION 10, COMOX DISTRICT, PLAN VIP55437	1844 Valley View Drive	018-003-826
LOT 10 SECTION 47 COMOX DISTRICT PLAN VIP55633	1480 Farquharson Drive	018-043-267
LOT 13, SECTION 11, COMOX DISTRICT, PLAN VIP54520	1729 Hobson Avenue	017-832-161
LOT 3 DISTRICT LOT 158 COMOX DISTRICT PLAN VIP76247	2261 St. Andrews Way	025-816-489
LOT 7 DISTRICT LOT 158 COMOX DISTRICT PLAN VIP74366	2163 Stirling Place	025-504-266
LOT 10 DISTRICT LOT 158 COMOX DISTRICT PLAN VIP77334	2366 Orkney Place	026-004-241
LOT 9, DISTRICT LOT 157, COMOX DISTRICT, PLAN VIP54769	1894 Mallard Drive	017-873-720
LOT 9 DISTRICT LOT 158 COMOX DISTRICT PLAN VIP77334	2354 Orkney Place	026-004-232

Legal Description	Address	PID
LOT 21 DISTRICT LOT 158 COMOX DISTRICT PLAN VIP76247	2316 St. Andrews Way	025-816-560
LOT 18 DISTRICT LOT 157 COMOX DISTRICT PLAN VIP54769	1851 Mallard Drive	017-873-819
LOT 1 DISTRICT LOT 158 COMOX DISTRICT PLAN VIP75861	2212 Stirling Place	025-748-734
LOT 15, DISTRICT LOT 157, COMOX DISTRICT, PLAN VIP54769	1883 Mallard Drive	017-873-789
LOT 9, SECTION 11, COMOX DISTRICT, PLAN VIP56237	1825 Browning Place	018-191-886
LOT 25 DISTRICT LOT 158 COMOX DISTRICT PLAN VIP73886	2108 Swallow Crescent	025-435-019
LOT 14 DISTRICT LOT 158 COMOX DISTRICT PLAN VIP77334	2403 Orkney Place	026-004-283
LOT 18, DISTRICT LOT 157, COMOX DISTRICT, PLAN VIP55437	1887 Valley View Drive	018-003-966
LOT 26, SECTION 47, COMOX DISTRICT, PLAN 29936	1362 Williams Road	001-304-445
LOT 10, SECTION 47, COMOX DISTRICT, PLAN 29936	1289 Williams Road	001-304-275
LOT 6 DISTRICT LOT 158 COMOX DISTRICT PLAN VIP74366	2143 Stirling Place	025-504-258
LOT 5, DISTRICT LOT 157, COMOX DISTRICT, PLAN VIP59507	1832 Mallard Drive	018-894-054
LOT 10, DISTRICT LOT 157, COMOX DISTRICT, PLAN VIP54769	1896 Mallard Drive	017-873-738
LOT 3, SECTION 10, COMOX DISTRICT, PLAN VIP55437	1856 Valley View Drive	018-003-818
LOT 16 DISTRICT LOT 158 COMOX DISTRICT PLAN VIP76271	2413 Stirling Crescent	025-818-481
LOT 4 DISTRICT LOT 158 COMOX DISTRICT PLAN VIP76247	2237 St. Andrews Way	025-816-497
LOT 18, SECTION 47, COMOX DISTRICT, PLAN VIP55633	1397 Farquharson Drive	018-043-348
LOT 19, DISTRICT LOT 157, COMOX DISTRICT, PLAN VIP54769	1843 Mallard Drive	017-873-827
LOT 14, SECTION 11, COMOX DISTRICT, PLAN VIP54520	1717 Hobson Avenue	017-832-179
LOT 9 DISTRICT LOT 158 COMOX DISTRICT PLAN VIP74366	2190 Stirling Place	025-504-282
LOT 11 DISTRICT LOT 158 COMOX DISTRICT PLAN VIP77334	2378 Orkney Place	026-004-259
LOT 8, SECTION 11, COMOX DISTRICT, PLAN VIP56237	1835 Browning Place	018-191-878
LOT 9, SECTION 47, COMOX DISTRICT, PLAN VIP55633	1450 Farquharson Drive	018-043-259
LOT 20 DISTRICT LOT 158 COMOX DISTRICT PLAN VIP76247	2133 Perth Place	025-816-551
LOT 14, DISTRICT LOT 157, COMOX DISTRICT, PLAN VIP54769	1887 Mallard Drive	017-873-771
LOT 7, SECTION 11, COMOX DISTRICT, PLAN VIP56237	1845 Browning Place	018-191-860
LOT 5 DISTRICT LOT 158 COMOX DISTRICT PLAN VIP76247	2211 St. Andrews Way	025-816-578
LOT 20, DISTRICT LOT 157, COMOX DISTRICT, PLAN VIP54769	1837 Mallard Drive	017-873-835
LOT 11, DISTRICT LOT 157, COMOX DISTRICT, PLAN 50173.	1898 Valley View Drive	015-957-004
LOT 9, SECTIONS 46 AND 47, COMOX DISTRICT, PLAN 29936	1267 Williams Road	000-917-591
LOT 2, SECTION 10, COMOX DISTRICT, PLAN VIP55437	1870 Valley View Drive	018-003-800
LOT 27, SECTION 47, COMOX DISTRICT, PLAN 29936	1320 Williams Road	000-063-398
LOT 50, DISTRICT LOT 157, COMOX DISTRICT, PLAN VIP54769	1826 Mallard Drive	017-874-165
LOT 10 DISTRICT LOT 158 COMOX DISTRICT PLAN VIP74366	2170 Stirling Place	025-504-291
LOT 19 DISTRICT LOT 158 COMOX DISTRICT PLAN VIP76247	2155 Perth Place	025-816-543
LOT 17 DISTRICT LOT 158 COMOX DISTRICT PLAN VIP76271	2391 Stirling Crescent	025-818-490
LOT 10 SECTION 11 COMOX DISTRICT PLAN VIP54520	1728 Hobson Avenue	017-832-136
LOT 15, SECTION 11, COMOX DISTRICT, PLAN VIP54520	1705 Hobson Avenue	017-832-187
LOT 19, SECTION 47, COMOX DISTRICT, PLAN VIP55633	1369 Farquharson Drive	018-043-356
LOT 6, SECTION 11, COMOX DISTRICT, PLAN VIP56237	1855 Browning Place	018-191-851
LOT 13, DISTRICT LOT 157, COMOX DISTRICT, PLAN VIP54769	1891 Mallard Drive	017-873-762

Legal Description	Address	PID
LOT 12 DISTRICT LOT 158 COMOX DISTRICT PLAN VIP74366	2187 St. Andrews Way	025-504-312
LOT 8, SECTION 47, COMOX DISTRICT, PLAN VIP55633	1420 Farquharson Drive	018-043-241
LOT 5 DISTRICT LOT 158 COMOX DISTRICT PLAN VIP74366	2139 Stirling Place	025-504-240
LOT 15 DISTRICT LOT 158 COMOX DISTRICT PLAN VIP76271	2422 Stirling Crescent	025-818-473
LOT A, SECTION 47, COMOX DISTRICT, PLAN 44850	1298 Williams Road	006-616-909
LOT 21, DISTRICT LOT 157, COMOX DISTRICT, PLAN VIP54769	1831 Mallard Drive	017-873-843
LOT 16 DISTRICT LOT 158 COMOX DISTRICT PLAN VIP76247	2299 Perth Place	025-816-675
LOT 8, SECTION 46, COMOX DISTRICT, PLAN 29936	1225 Williams Road	000-498-394
LOT 18 DISTRICT LOT 158 COMOX DISTRICT PLAN VIP76247	2177 Perth Place	025-816-535
LOT 1 OF DISTRICT LOT 157 AND SECTION 10, COMOX DISTRICT, PLAN VIP55437	1882 Valley View Drive	018-003-796
LOT 12 DISTRICT LOT 158 COMOX DISTRICT PLAN VIP77334	2390 Orkney Place	026-004-267
LOT 13 DISTRICT LOT 158 COMOX DISTRICT PLAN VIP77334	2402 Orkney Place	026-004-275
LOT 15 DISTRICT LOT 158 COMOX DISTRICT PLAN VIP76247	2321 Perth Place	025-816-667
LOT 11 DISTRICT LOT 158 COMOX DISTRICT PLAN VIP74366	2167 St. Andrews Way	025-504-304
LOT 18 DISTRICT LOT 158 COMOX DISTRICT PLAN VIP76271	2369 Stirling Crescent	025-818-503
LOT 49, DISTRICT LOT 157, COMOX DISTRICT, PLAN VIP54769	1822 Mallard Drive	017-874-157
LOT 12, DISTRICT LOT 157, COMOX DISTRICT, PLAN VIP54769	1895 Mallard Drive	017-873-754
LOT 9, SECTION 11, COMOX DISTRICT, PLAN VIP54520	1716 Hobson Avenue	017-832-128
LOT 16, SECTION 11, COMOX DISTRICT, PLAN VIP54520	1693 Hobson Avenue	017-832-195
LOT 16, DISTRICT LOT 157, COMOX DISTRICT, PLAN VIP53263	2033 Partridge Place	017-544-840
LOT E, SECTION 47, COMOX DISTRICT, PLAN 45513	1280 Quail Place	008-247-510
LOT 15, DISTRICT LOT 157, COMOX DISTRICT, PLAN VIP53263	2041 Partridge Place	017-544-831
LOT 20, SECTION 47, COMOX DISTRICT, PLAN VIP55633	1341 Farquharson Drive	018-043-364
LOT 7, SECTION 47, COMOX DISTRICT, PLAN VIP55633	1390 Farquharson Drive	018-043-232
LOT 22, DISTRICT LOT 157, COMOX DISTRICT, PLAN VIP54769	1825 Mallard Drive	017-873-851
LOT 17 DISTRICT LOT 158 COMOX DISTRICT PLAN VIP76247	2287 Perth Place	025-816-527
LOT 14 DISTRICT LOT 158 COMOX DISTRICT PLAN VIP76271	2400 Stirling Crescent	025-818-465
LOT 6 DISTRICT LOT 158 COMOX DISTRICT PLAN VIP76247	2214 St. Andrews Way	025-816-586
LOT 7, SECTION 46, COMOX DISTRICT, PLAN 29936	1199 Williams Road	001-304-267
LOT 8, DISTRICT LOT 157, COMOX DISTRICT, PLAN 48314	1797 Thorpe Avenue	013-643-142
LOT 4 DISTRICT LOT 158 COMOX DISTRICT PLAN VIP74366	2135 Stirling Place	025-504-231
LOT 1 SECTION 11 COMOX DISTRICT PLAN VIP56237	1830 Browning Place	018-191-801
LOT 11, DISTRICT LOT 157, COMOX DISTRICT, PLAN VIP54769	1897 Mallard Drive	017-873-746
LOT 19 DISTRICT LOT 158 COMOX DISTRICT PLAN VIP76271	2347 Stirling Crescent	025-818-511
LOT 14 DISTRICT LOT 158 COMOX DISTRICT PLAN VIP76247	2320 Perth Place	025-816-659
LOT 17, DISTRICT LOT 157, COMOX DISTRICT, PLAN VIP53263	2025 Partridge Place	017-544-858
LOT 48, DISTRICT LOT 157, COMOX DISTRICT, PLAN VIP54769	1818 Mallard Drive	017-874-149
LOT 10 DISTRICT LOT 157 COMOX DISTRICT PLAN 50173	1931 Valley View Drive	015-956-997

Legal Description	Address	PID
LOT 17, SECTIONS 11 AND 12, COMOX DISTRICT, PLAN VIP54520	1687 Hobson Avenue	017-832-209
LOT 8, SECTION 11, COMOX DISTRICT, PLAN VIP54520	1704 Hobson Avenue	017-832-110
LOT 13 DISTRICT LOT 158 COMOX DISTRICT PLAN VIP74366	2186 St. Andrews Way	025-504-321
LOT 5, SECTION 11, COMOX DISTRICT, PLAN VIP56237	1865 Browning Place	018-191-843
LOT 6, SECTION 47, COMOX DISTRICT, PLAN VIP55633	1360 Farquharson Drive	018-043-224
LOT 23, DISTRICT LOT 157, COMOX DISTRICT, PLAN VIP54769	1819 Mallard Drive	017-873-860
LOT 14, DISTRICT LOT 157, COMOX DISTRICT, PLAN VIP53263	2049 Partridge Place	017-544-807
LOT 6, SECTION 46, COMOX DISTRICT, PLAN 29936	1167 Williams Road	001-304-259
LOT 2, SECTION 11, COMOX DISTRICT, PLAN VIP56237	1840 Browning Place	018-191-819
LOT 3 DISTRICT LOT 158 COMOX DISTRICT PLAN VIP74366	2131 Stirling Place	025-504-223
LOT 18, DISTRICT LOT 157, COMOX DISTRICT, PLAN VIP53263	2017 Partridge Place	017-544-874
LOT 13 DISTRICT LOT 158 COMOX DISTRICT PLAN VIP76271	2378 Stirling Crescent	025-818-457
LOT 7, SECTION 11, COMOX DISTRICT, PLAN VIP54520	1692 Hobson Avenue	017-832-101
LOT 21, SECTION 47, COMOX DISTRICT, PLAN VIP55633	1313 Farquharson Drive	018-043-372
LOT 2 DISTRICT LOT 158 COMOX DISTRICT PLAN VIP74366	2127 St. Andrews Way	025-504-215
LOT 18, SECTION 12, COMOX DISTRICT, PLAN VIP54520	1675 Hobson Avenue	017-832-217
LOT 20 DISTRICT LOT 158 COMOX DISTRICT PLAN VIP76271	2325 Stirling Crescent	025-818-520
LOT 7 DISTRICT LOT 158 COMOX DISTRICT PLAN VIP76247	2166 Perth Place	025-816-594
LOT 29, SECTION 46, COMOX DISTRICT, PLAN 29936	1200 Williams Road	000-137-499
LOT 19, DISTRICT LOT 157, COMOX DISTRICT, PLAN VIP53263	2009 Partridge Place	017-544-882
LOT 14 DISTRICT LOT 158 COMOX DISTRICT PLAN VIP74366	2166 Stirling Crescent	025-504-339
LOT 47, DISTRICT LOT 157, COMOX DISTRICT, PLAN VIP54769	1814 Mallard Drive	017-874-131
LOT 9, DISTRICT LOT 157, COMOX DISTRICT, PLAN 50173	1947 Valley View Drive	015-956-989
LOT 5, SECTION 46, COMOX DISTRICT, PLAN 29936	1115 Williams Road	001-304-232
LOT 6, DISTRICT LOT 157, COMOX DISTRICT, PLAN 48314	1773 Thorpe Avenue	013-643-118
LOT 24, DISTRICT LOT 157, COMOX DISTRICT, PLAN VIP54769	1815 Mallard Drive	017-873-878
LOT 5, SECTION 47, COMOX DISTRICT, PLAN VIP55633	1330 Farquharson Drive	018-043-216
LOT D, SECTIONS 46 AND 47, COMOX DISTRICT, PLAN 45513.	1262 Quail Place	008-247-501
LOT 12 DISTRICT LOT 158 COMOX DISTRICT PLAN VIP76271	2356 Stirling Crescent	025-818-449
LOT 8 DISTRICT LOT 158 COMOX DISTRICT PLAN VIP76247	2188 Perth Place	025-816-616
LOT 20, DISTRICT LOT 157, COMOX DISTRICT, PLAN VIP53263	2001 Partridge Place	017-544-891
LOT 13 DISTRICT LOT 158 COMOX DISTRICT PLAN VIP76247	2298 Perth Place	025-816-519
LOT 1 DISTRICT LOT 158 COMOX DISTRICT PLAN VIP74366	2107 St. Andrews Way	025-504-207
LOT 13, DISTRICT LOT 157, COMOX DISTRICT, PLAN VIP53263	2057 Partridge Place	017-544-793
LOT 1 DISTRICT LOT 158 COMOX DISTRICT PLAN VIP76271	2303 Stirling Crescent	025-818-333
LOT 22, SECTION 47, COMOX DISTRICT, PLAN VIP55633	1285 Farquharson Drive	018-043-381
LOT 15 DISTRICT LOT 158 COMOX DISTRICT PLAN VIP74366	2159 Stirling Crescent	025-504-347
LOT 30, SECTION 46, COMOX DISTRICT, PLAN 29936	1182 Williams Road	000-145-467
LOT 9, DISTRICT LOT 157, COMOX DISTRICT, PLAN 48314	1794 Thorpe Avenue	013-643-151
LOT 4 SECTION 46 COMOX DISTRICT PLAN 29936	1099 Williams Road	000-335-452
LOT A, SECTION 46, COMOX DISTRICT, PLAN 45513	1218 Quail Place	008-247-471
LOT 5, DISTRICT LOT 157, COMOX DISTRICT, PLAN 48314	1755 Thorpe Avenue	013-643-100
LOT 46, DISTRICT LOT 157, COMOX DISTRICT, PLAN VIP54769	1810 Mallard Drive	017-874-122

Legal Description	Address	PID
LOT 25, DISTRICT LOT 157, COMOX DISTRICT, PLAN VIP54769	1809 Mallard Drive	017-873-886
LOT 9 DISTRICT LOT 158 COMOX DISTRICT PLAN VIP76247	2210 Perth Place	025-816-624
LOT 11 DISTRICT LOT 158 COMOX DISTRICT PLAN VIP76271	2334 Stirling Crescent	025-818-431
LOT 4, SECTION 47, COMOX DISTRICT, PLAN VIP55633	1300 Farquharson Drive	018-043-208
LOT 8, DISTRICT LOT 157, COMOX DISTRICT, PLAN 50173.	1963 Valley View Drive	015-956-971
LOT 3, SECTION 11, COMOX DISTRICT, PLAN VIP56237	1850 Browning Place	018-191-827
LOT 4 SECTION 11 COMOX DISTRICT PLAN VIP56237	1862 Browning Place	018-191-835
LOT 1 DISTRICT LOT 158 COMOX DISTRICT PLAN VIP74981	2165 Stirling Crescent	025-611-160
LOT 2 DISTRICT LOT 158 COMOX DISTRICT PLAN VIP76271	2281 Stirling Crescent	025-818-341
LOT 3, DISTRICT LOT 157, COMOX DISTRICT, PLAN VIP53263	2052 Partridge Place	017-544-670
LOT 10 DISTRICT LOT 158 COMOX DISTRICT PLAN VIP76247	2232 Perth Place	025-816-632
LOT 10, DISTRICT LOT 157, COMOX DISTRICT, PLAN 48314	1782 Thorpe Avenue	013-643-169
LOT 12 DISTRICT LOT 158 COMOX DISTRICT PLAN VIP76247	2276 Perth Place	025-816-501
LOT 11 DISTRICT LOT 158 COMOX DISTRICT PLAN VIP76247	2254 Perth Place	025-816-641
LOT C, SECTION 46, COMOX DISTRICT, PLAN 45513 EXCEPT THAT PART IN PLAN VIP80322	1244 Quail Place	008-247-498
LOT 3, SECTION 46, COMOX DISTRICT, PLAN 29936	1083 Williams Road	001-304-224
LOT 31, SECTION 46, COMOX DISTRICT, PLAN 29936	1140 Williams Road	001-304-666
LOT 23, SECTIONS 46 AND 47, COMOX DISTRICT, PLAN VIP55633	1257 Farquharson Drive	018-043-399
LOT 16 DISTRICT LOT 158 COMOX DISTRICT PLAN VIP74366	2152 Stirling Crescent	025-504-355
LOT 12, DISTRICT LOT 157, COMOX DISTRICT, PLAN VIP53263	2065 Partridge Place	017-544-785
LOT 1 SECTION 12 COMOX DISTRICT PLAN VIP73809	1577 Hurford Avenue	025-424-394
LOT 10 DISTRICT LOT 158 COMOX DISTRICT PLAN VIP76271	2312 Stirling Crescent	025-818-422
LOT 4, DISTRICT LOT 157, COMOX DISTRICT, PLAN 48314	1741 Thorpe Avenue	013-643-096
LOT 2 DISTRICT LOT 158 COMOX DISTRICT PLAN VIP74981	2169 Stirling Crescent	025-611-178
LOT 11, DISTRICT LOT 157, COMOX DISTRICT, PLAN 48314	1772 Thorpe Avenue	013-643-177
LOT 26 DISTRICT LOT 157 COMOX DISTRICT PLAN VIP54769	1805 Mallard Drive	017-873-894
LOT 8, SECTION 46, COMOX DISTRICT, PLAN 50724.	1114 Williams Road	016-202-457
LOT 4, DISTRICT LOT 157, COMOX DISTRICT, PLAN VIP53263	2070 Partridge Place	017-544-688
LOT 45, DISTRICT LOT 157, COMOX DISTRICT, PLAN VIP54769	1806 Mallard Drive	017-874-114
LOT 3, SECTION 47, COMOX DISTRICT, PLAN VIP55633	1270 Farquharson Drive	018-043-194
LOT 3 DISTRICT LOT 158 COMOX DISTRICT PLAN VIP76271	2259 Stirling Crescent	025-818-350
LOT 2 SECTION 12 COMOX DISTRICT PLAN VIP73809	1575 Hurford Avenue	025-424-408
LOT 17 DISTRICT LOT 158 COMOX DISTRICT PLAN VIP74366	2156 Stirling Crescent	025-504-363
LOT 1, DISTRICT LOT 157, COMOX DISTRICT, PLAN 50173.	1958 Valley View Drive	015-956-890
LOT 2, SECTION 46, COMOX DISTRICT, PLAN 29936	1045 Williams Road	000-499-005
LOT 2, DISTRICT LOT 157, COMOX DISTRICT, PLAN VIP53263	2010 Partridge Place	017-544-661
LOT 1 SECTION 46 COMOX DISTRICT PLAN VIP80322	1238 Quail Place	026-563-142
LOT 3 DISTRICT LOT 158 COMOX DISTRICT PLAN VIP74981	2175 Stirling Crescent	025-611-186
LOT 19, SECTION 12, COMOX DISTRICT, PLAN VIP54520	1637 Hobson Avenue	017-832-225
LOT 9 DISTRICT LOT 158 COMOX DISTRICT PLAN VIP76271	2290 Stirling Crescent	025-818-414
LOT 13, SECTION 46, COMOX DISTRICT, PLAN 51367	1310 Pheasant Place	016-694-708
LOT 24, SECTIONS 46 AND 47, COMOX DISTRICT, PLAN VIP55633	1229 Farquharson Drive	018-043-402
LOT 3, DISTRICT LOT 157, COMOX DISTRICT, PLAN 48314	1729 Thorpe Avenue	013-643-088

Legal Description	Address	PID
LOT 18 DISTRICT LOT 158 COMOX DISTRICT PLAN VIP74366	2160 Stirling Crescent	025-504-371
LOT 4 DISTRICT LOT 158 COMOX DISTRICT PLAN VIP76271	2237 Stirling Crescent	025-818-368
LOT 4 DISTRICT LOT 158 COMOX DISTRICT PLAN VIP74981	2181 Stirling Crescent	025-611-194
LOT 1, DISTRICT LOT 157, COMOX DISTRICT, PLAN VIP53263	2002 Partridge Place	017-544-653
LOT 32, SECTION 46, COMOX DISTRICT, PLAN 29936	1088 Williams Road	001-304-488
LOT 6, SECTION 12, COMOX DISTRICT, PLAN VIP54520	1656 Hobson Avenue	017-832-098
LOT 12, DISTRICT LOT 157, COMOX DISTRICT, PLAN 48314	1748 Thorpe Avenue	013-643-185
LOT 14, SECTION 46, COMOX DISTRICT, PLAN 51367	1308 Pheasant Place	016-694-716
LOT 27, DISTRICT LOT 157, COMOX DISTRICT, PLAN VIP54769	1801 Mallard Drive	017-873-908
LOT 12, SECTIONS 11 AND 12, COMOX DISTRICT, PLAN VIP56309	1675 Sitka Avenue	018-216-251
LOT 7, DISTRICT LOT 157, COMOX DISTRICT, PLAN 50173	2001 Valley View Drive	015-956-962
LOT 2, DISTRICT LOT 157, COMOX DISTRICT, PLAN 50173	1974 Valley View Drive	015-956-911
LOT 5 DISTRICT LOT 158 COMOX DISTRICT PLAN VIP74981	2187 Stirling Crescent	025-611-208
LOT 1 SECTION 46 COMOX DISTRICT PLAN 29936	1003 Williams Road	000-075-604
LOT 20, SECTION 12, COMOX DISTRICT, PLAN VIP54520	1623 Hobson Avenue	017-832-233
LOT 5 DISTRICT LOT 158 COMOX DISTRICT PLAN VIP76271	2215 Stirling Crescent	025-818-376
LOT 11, DISTRICT LOT 157, COMOX DISTRICT, PLAN VIP53263	2073 Partridge Place	017-544-777
LOT 2, SECTIONS 46 AND 47, COMOX DISTRICT, PLAN VIP55633	1240 Farquharson Drive	018-043-186
LOT 6 DISTRICT LOT 158 COMOX DISTRICT PLAN VIP74981	2193 Stirling Crescent	025-611-291
LOT 10, SECTION 14, COMOX DISTRICT, PLAN 28412	975 Williams Road	000-015-423
LOT 4 SECTION 12 COMOX DISTRICT PLAN VIP73809	1571 Hurford Avenue	025-424-424
LOT 5, DISTRICT LOT 157, COMOX DISTRICT, PLAN VIP53263	2082 Partridge Place	017-544-696
LOT 44, DISTRICT LOT 157, COMOX DISTRICT, PLAN VIP54769	1802 Mallard Drive	017-874-106
LOT 12, SECTION 46, COMOX DISTRICT, PLAN 51367	1330 Pheasant Place	016-694-694
LOT 8 DISTRICT LOT 158 COMOX DISTRICT PLAN VIP76271	2268 Stirling Crescent	025-818-406
LOT 14 DISTRICT LOT 158 COMOX DISTRICT PLAN VIP74981	2164 Stirling Crescent	025-611-283
LOT 13, SECTION 12, COMOX DISTRICT, PLAN VIP56309	1665 Sitka Avenue	018-216-269
LOT 6, SECTIONS 12 AND 47, COMOX DISTRICT, PLAN 35686	1460 Quinsam Place	000-357-375
LOT 21, SECTION 12, COMOX DISTRICT, PLAN VIP54520	1611 Hobson Avenue	017-832-241
LOT 2, DISTRICT LOT 157, COMOX DISTRICT, PLAN 48314	1719 Thorpe Avenue	013-643-070
LOT 5 SECTION 12 COMOX DISTRICT PLAN VIP73809	1569 Hurford Avenue	025-424-432
LOT 33, SECTION 46, COMOX DISTRICT, PLAN 29936	1062 Williams Road	001-304-496
LOT 7, SECTION 46, COMOX DISTRICT, PLAN 51367	1201 Farquharson Drive	016-694-643
LOT 13, DISTRICT LOT 157, COMOX DISTRICT, PLAN 48314	1736 Thorpe Avenue	013-643-193
LOT 11, SECTIONS 11 AND 12, COMOX DISTRICT, PLAN VIP56309	1674 Sitka Avenue	018-216-242
LOT 11, SECTION 46, COMOX DISTRICT, PLAN 51367	1350 Pheasant Place	016-694-686
LOT 13 DISTRICT LOT 158 COMOX DISTRICT PLAN VIP74981	2168 Stirling Crescent	025-611-275
LOT 3, DISTRICT LOT 157, COMOX DISTRICT, PLAN 50173	1990 Valley View Drive	015-956-920
LOT 5, SECTIONS 12 AND 47, COMOX DISTRICT, PLAN 35686	1470 Quinsam Place	000-357-367
LOT 6, DISTRICT LOT 157, COMOX DISTRICT, PLAN 50173.	2017 Valley View Drive	015-956-954
LOT 7, SECTION 47, COMOX DISTRICT, PLAN 35686	1450 Quinsam Place	000-357-383
LOT 7 DISTRICT LOT 158 COMOX DISTRICT PLAN VIP76271	2246 Stirling Crescent	025-818-392
LOT 22, SECTION 12, COMOX DISTRICT, PLAN VIP54520	1599 Hobson Avenue	017-832-250
LOT 5, SECTION 12, COMOX DISTRICT, PLAN VIP54520	1818 Segers Street	017-832-080
LOT 28, DISTRICT LOT 157, COMOX DISTRICT, PLAN VIP54769	1797 Mallard Drive	017-873-916
LOT 6, DISTRICT LOT 157, COMOX DISTRICT, PLAN VIP53263	2092 Partridge Place	017-544-718

Legal Description	Address	PID
LOT 6 SECTION 12 COMOX DISTRICT PLAN VIP73809	1565 Hurford Avenue	025-424-441
LOT 1, SECTIONS 46 AND 47, COMOX DISTRICT, PLAN VIP55633	1210 Farquharson Drive	018-043-178
LOT 9, SECTION 14, COMOX DISTRICT, PLAN 28412	955 Williams Road	002-315-939
LOT 15, SECTION 46, COMOX DISTRICT, PLAN 51367	1315 Pheasant Place	016-694-724
LOT 10, SECTION 46, COMOX DISTRICT, PLAN 51367	1380 Pheasant Place	016-694-678
LOT 12 DISTRICT LOT 158 COMOX DISTRICT PLAN VIP74981	2172 Stirling Crescent	025-611-267
LOT 10, DISTRICT LOT 157, COMOX DISTRICT, PLAN VIP53263	2081 Partridge Place	017-544-751
LOT 34, SECTION 46, COMOX DISTRICT, PLAN 29936	1020 Williams Road	001-304-500
LOT 1, DISTRICT LOT 157, COMOX DISTRICT, PLAN 48314	1705 Thorpe Avenue	013-643-061
LOT 14, SECTION 12, COMOX DISTRICT, PLAN VIP56309	1655 Sitka Avenue	018-216-277
LOT 43, DISTRICT LOT 157, COMOX DISTRICT, PLAN VIP54769	1798 Mallard Drive	017-874-092
LOT 14, DISTRICT LOT 157, COMOX DISTRICT, PLAN 48314	1724 Thorpe Avenue	013-643-207
LOT 4, DISTRICT LOT 157, COMOX DISTRICT, PLAN 50173.	2006 Valley View Drive	015-956-938
LOT 16, DISTRICT LOT 157, COMOX DISTRICT, PLAN 48314	1760 Thorpe Avenue	013-643-223
LOT 8, SECTION 46, COMOX DISTRICT, PLAN 51367	1173 Farquharson Drive	016-694-651
LOT 6 DISTRICT LOT 158 COMOX DISTRICT PLAN VIP76271	2224 Stirling Crescent	025-818-384
LOT 11, DISTRICT LOT 157, COMOX DISTRICT, PLAN 51281	2029 Valley View Drive	016-606-701
LOT 4, SECTIONS 12 AND 47, COMOX DISTRICT, PLAN 35686	1480 Quinsam Place	000-357-359
LOT 7, SECTION 12, COMOX DISTRICT, PLAN VIP55203	1541 Hurford Avenue	017-963-184
LOT 23, SECTION 12, COMOX DISTRICT, PLAN VIP54520	1583 Hobson Avenue	017-832-268
LOT 29, DISTRICT LOT 157, COMOX DISTRICT, PLAN VIP54769	1791 Mallard Drive	017-873-924
LOT 11 SECTION 14 COMOX DISTRICT PLAN 28412	1220 10th Street East	002-315-971
LOT 8, SECTION 14, COMOX DISTRICT, PLAN 28412	925 Williams Road	002-315-866
LOT 11 DISTRICT LOT 158 COMOX DISTRICT PLAN VIP74981	2176 Stirling Crescent	025-611-259
LOT 6, SECTION 46, COMOX DISTRICT, PLAN 51367	1180 Farquharson Drive	016-694-635
LOT 7, SECTION 46, COMOX DISTRICT, PLAN 50724.	1295 10th Street East	016-202-449
LOT 4, SECTION 12, COMOX DISTRICT, PLAN VIP54520	1620 Hobson Avenue	017-832-071
LOT 15, DISTRICT LOT 157, COMOX DISTRICT, PLAN 48314	1712 Thorpe Avenue	013-643-215
LOT 8, SECTION 47, COMOX DISTRICT, PLAN 35686	1440 Quinsam Place	000-357-391
LOT 10 DISTRICT LOT 158 COMOX DISTRICT PLAN VIP74981	2180 Stirling Crescent	025-611-241
LOT 16, SECTION 46, COMOX DISTRICT, PLAN 51367	1325 Pheasant Place	016-694-732
LOT 15, SECTION 12, COMOX DISTRICT, PLAN VIP56309	1645 Sitka Avenue	018-216-285
LOT 9 DISTRICT LOT 158 COMOX DISTRICT PLAN VIP74981	2184 Stirling Crescent	025-611-232
LOT 10, SECTION 12, COMOX DISTRICT, PLAN VIP56309	1666 Sitka Avenue	018-216-234
LOT 8, SECTIONS 12 AND 47, COMOX DISTRICT, PLAN VIP55203	1517 Hurford Avenue	017-963-206
LOT 42, DISTRICT LOT 157, COMOX DISTRICT, PLAN VIP54769	1794 Mallard Drive	017-874-076
LOT 3, SECTION 12, COMOX DISTRICT, PLAN VIP54520	1608 Hobson Avenue	017-832-063
LOT 5, DISTRICT LOT 157, COMOX DISTRICT, PLAN 50173.	2022 Valley View Drive	015-956-946
LOT 8 DISTRICT LOT 158 COMOX DISTRICT PLAN VIP74981	2188 Stirling Crescent	025-611-224
LOT 6, SECTION 12, COMOX DISTRICT, PLAN VIP55203	1564 Hurford Avenue	017-963-176
LOT 7 DISTRICT LOT 158 COMOX DISTRICT PLAN VIP74981	2192 Stirling Crescent	025-611-216
LOT 10, DISTRICT LOT 157, COMOX DISTRICT, PLAN 51281	2043 Valley View Drive	016-606-698
LOT 12, SECTION 14, COMOX DISTRICT, PLAN 28412	1250 10th Street East	002-316-056
LOT 9, SECTION 46, COMOX DISTRICT, PLAN 51367	1145 Farquharson Drive	016-694-660
LOT 6, SECTION 46, COMOX DISTRICT, PLAN 50724	1305 10th Street East	016-202-431
LOT 9, DISTRICT LOT 157, COMOX DISTRICT, PLAN VIP53263	2089 Partridge Place	017-544-742
LOT 9, SECTION 47, COMOX DISTRICT, PLAN VIP55203	1495 Hurford Avenue	017-963-214
LOT 17, SECTION 46, COMOX DISTRICT, PLAN 51367	1345 Pheasant Place	016-694-741
LOT 30, DISTRICT LOT 157, COMOX DISTRICT, PLAN VIP54769	1787 Mallard Drive	017-873-932

Legal Description	Address	PID
LOT 2, SECTION 12, COMOX DISTRICT, PLAN VIP54520	1596 Hobson Avenue	017-832-055
LOT 9, SECTION 47, COMOX DISTRICT, PLAN 35686	1430 Quinsam Place	000-357-405
LOT 7, DISTRICT LOT 157, COMOX DISTRICT, PLAN 46644	1661 Thorpe Avenue	010-857-478
LOT 7, SECTION 14, COMOX DISTRICT, PLAN 28412	815 Williams Road	002-315-823
LOT 7 DISTRICT LOT 157 COMOX DISTRICT PLAN VIP53263	2102 Partridge Place	017-544-726
LOT 3, SECTION 47, COMOX DISTRICT, PLAN 35686	1473 Hurford Avenue	000-357-341
LOT 18, SECTION 46, COMOX DISTRICT, PLAN 51367	1375 Pheasant Place	016-694-759
LOT 9, SECTION 12, COMOX DISTRICT, PLAN VIP56309	1658 Sitka Avenue	018-216-226
LOT 5, SECTION 12, COMOX DISTRICT, PLAN VIP55203	1546 Hurford Avenue	017-963-168
LOT 5, SECTION 46, COMOX DISTRICT, PLAN 50724.	1315 10th Street East	016-202-422
LOT 1, DISTRICT LOT 157, COMOX DISTRICT, PLAN 51281	2036 Valley View Drive	016-606-604
LOT 41, DISTRICT LOT 157, COMOX DISTRICT, PLAN VIP54769	1790 Mallard Drive	017-874-068
LOT 16, SECTION 12, COMOX DISTRICT, PLAN VIP56309	1833 Segers Street	018-216-293
LOT 1, SECTION 12, COMOX DISTRICT, PLAN VIP54520	1584 Hobson Avenue	017-832-047
LOT 5, SECTION 46, COMOX DISTRICT, PLAN 51367	1150 Farquharson Drive	016-694-627
LOT 9, DISTRICT LOT 157, COMOX DISTRICT, PLAN 51281	2055 Valley View Drive	016-606-680
LOT 13, SECTION 14, COMOX DISTRICT, PLAN 28412	950 Williams Road	002-316-170
LOT 17, SECTION 12, COMOX DISTRICT, PLAN VIP56309	1601 Sitka Avenue	018-216-307
LOT 31, DISTRICT LOT 157, COMOX DISTRICT, PLAN VIP54769	1781 Mallard Drive	017-873-941
LOT 8 DISTRICT LOT 157 COMOX DISTRICT PLAN 46644	1649 Thorpe Avenue	010-857-508
LOT 19 SECTION 46 COMOX DISTRICT PLAN 51367	1089 Farquharson Drive	016-694-767
LOT 8, DISTRICT LOT 157, COMOX DISTRICT, PLAN VIP53263	2097 Partridge Place	017-544-734
LOT 22, SECTION 12, COMOX DISTRICT, PLAN 29918	1555 Hobson Avenue	000-075-221
LOT 10, SECTION 47, COMOX DISTRICT, PLAN 35686	1420 Quinsam Place	000-357-413
LOT 6, SECTION 14, COMOX DISTRICT, PLAN 28412	785 Williams Road	002-315-769
LOT 6, DISTRICT LOT 157, COMOX DISTRICT, PLAN 46644	1672 Thorpe Avenue	010-857-460
LOT 8, SECTION 12, COMOX DISTRICT, PLAN VIP56309	1650 Sitka Avenue	018-216-218
LOT 4, SECTIONS 12 AND 47, COMOX DISTRICT, PLAN VIP55203	1528 Hurford Avenue	017-963-150
LOT A, SECTION 12, COMOX DISTRICT, PLAN VIP56042	1572 Hobson Avenue	018-159-842
LOT 2, DISTRICT LOT 157, COMOX DISTRICT, PLAN 51281	2050 Valley View Drive	016-606-612
LOT 1, SECTION 14, COMOX DISTRICT, PLAN 20345	1290 10th Street East	003-532-887
LOT 18, SECTION 12, COMOX DISTRICT, PLAN VIP56309	1581 Sitka Avenue	018-216-315
LOT 20, SECTION 46, COMOX DISTRICT, PLAN 51367	1061 Farquharson Drive	016-694-775
LOT 5, DISTRICT LOT 157, COMOX DISTRICT, PLAN VIP52305	1715 Finch Place	017-332-061
LOT 11, SECTION 47, COMOX DISTRICT, PLAN 30794	1401 Hurford Avenue	001-218-140
LOT 40, DISTRICT LOT 157, COMOX DISTRICT, PLAN VIP54769	1786 Mallard Drive	017-874-050
LOT 8, DISTRICT LOT 157, COMOX DISTRICT, PLAN 51281	2069 Valley View Drive	016-606-671
LOT 14, SECTION 14, COMOX DISTRICT, PLAN 28412	810 Williams Road	002-316-251
LOT 32, DISTRICT LOT 157, COMOX DISTRICT, PLAN VIP54769	1777 Mallard Drive	017-873-959
LOT 3, SECTION 47, COMOX DISTRICT, PLAN VIP55203	1510 Hurford Avenue	017-963-141
LOT 9, DISTRICT LOT 157, COMOX DISTRICT, PLAN 46644	1625 Thorpe Avenue	010-857-532
LOT 6, DISTRICT LOT 157, COMOX DISTRICT, PLAN VIP52305	1702 Finch Place	017-332-079
LOT 21, SECTION 46, COMOX DISTRICT, PLAN 51367	1033 Farquharson Drive	016-694-783
LOT 19, SECTION 12, COMOX DISTRICT, PLAN VIP56309	1561 Sitka Avenue	018-216-323
LOT 4, SECTION 46, COMOX DISTRICT, PLAN 51367	1120 Farquharson Drive	016-694-619
LOT 12, SECTION 47, COMOX DISTRICT, PLAN 30794	1389 Hurford Avenue	001-218-158
LOT 2, SECTION 47, COMOX DISTRICT, PLAN VIP55203	1492 Hurford Avenue	017-963-133
LOT 3, DISTRICT LOT 157, COMOX DISTRICT, PLAN 51281	2064 Valley View Drive	016-606-621
LOT 5, SECTION 14, COMOX DISTRICT, PLAN 28412	765 Williams Road	002-315-653
LOT 21, SECTION 12, COMOX DISTRICT, PLAN 29918	1560 Hobson Avenue	001-341-430
LOT 7, SECTION 12, COMOX DISTRICT, PLAN VIP56309	1642 Sitka Avenue	018-216-200
LOT 5, DISTRICT LOT 157, COMOX DISTRICT, PLAN 46644	1648 Thorpe Avenue	010-857-443

Legal Description	Address	PID
LOT 23, SECTION 12 AND 47, COMOX DISTRICT, PLAN 29918	1505 Hobson Avenue	001-341-456
LOT 4, DISTRICT LOT 157, COMOX DISTRICT, PLAN VIP52305	1711 Finch Place	017-332-052
LOT 2, SECTION 14, COMOX DISTRICT, PLAN 20345	901 Chaster Road	003-532-801
LOT 7, DISTRICT LOT 157, COMOX DISTRICT, PLAN VIP52305	1672 Finch Place	017-332-087
LOT 33, DISTRICT LOT 157, COMOX DISTRICT, PLAN VIP54769	1771 Mallard Drive	017-873-967
LOT 1, SECTION 47, COMOX DISTRICT, PLAN VIP55203	1474 Hurford Avenue	017-963-125
LOT 39, DISTRICT LOT 157, COMOX DISTRICT, PLAN VIP54769	1782 Mallard Drive	017-874-033
LOT 7, DISTRICT LOT 157, COMOX DISTRICT, PLAN 51281	2083 Valley View Drive	016-606-663
LOT 15, SECTION 14, COMOX DISTRICT, PLAN 28412	780 Williams Road	001-588-478
LOT 10, DISTRICT LOT 157, COMOX DISTRICT, PLAN 46644	1601 Thorpe Avenue	010-857-541
LOT 13, SECTION 47, COMOX DISTRICT, PLAN 30794	1367 Hurford Avenue	001-218-166
LOT 4, SECTION 46, COMOX DISTRICT, PLAN 50724	1385 10th Street East	016-202-414
LOT 2, SECTION 47, COMOX DISTRICT, PLAN 35686	1456 Hurford Avenue	000-357-332
LOT F, SECTION 12, COMOX DISTRICT, PLAN VIP56347	1541 Sitka Avenue	018-216-722
LOT 5, SECTION 12, COMOX DISTRICT, PLAN VIP56309	1602 Sitka Avenue	018-216-188
LOT 34, DISTRICT LOT 157, COMOX DISTRICT, PLAN VIP54769	1767 Mallard Drive	017-873-975
LOT 20 SECTION 12 COMOX DISTRICT PLAN 29918	1540 Hobson Avenue	001-341-421
LOT 4, SECTION 14, COMOX DISTRICT, PLAN 28412	655 Williams Road	002-315-599
LOT 8, DISTRICT LOT 157, COMOX DISTRICT, PLAN VIP52305	1652 Finch Place	017-332-095
LOT 6, SECTION 12, COMOX DISTRICT, PLAN VIP56309	1622 Sitka Avenue	018-216-196
LOT 4, DISTRICT LOT 157, COMOX DISTRICT, PLAN 46644	1620 Griffin Drive	010-857-435
LOT 24, SECTION 47, COMOX DISTRICT, PLAN 29918	1495 Hobson Avenue	000-093-726
LOT A, SECTION 15, COMOX DISTRICT, PLAN 19485	1310 10th Street East	002-421-356
LOT 4, DISTRICT LOT 157, COMOX DISTRICT, PLAN 51281	2078 Valley View Drive	016-606-639
LOT 3, SECTION 46, COMOX DISTRICT, PLAN 51367	1090 Farquharson Drive	016-694-601
LOT 1, SECTION 47, COMOX DISTRICT, PLAN 35686	1438 Hurford Avenue	000-357-324
LOT 14, SECTION 47, COMOX DISTRICT, PLAN 30794	1333 Hurford Avenue	001-218-174
LOT 4, SECTION 12, COMOX DISTRICT, PLAN VIP56309	1582 Sitka Avenue	018-216-170
LOT 3, SECTION 14, COMOX DISTRICT, PLAN 20345	863 Chaster Road	003-532-852
LOT 6, DISTRICT LOT 157, COMOX DISTRICT, PLAN 51281	2095 Valley View Drive	016-606-655
LOT 11, DISTRICT LOT 157, COMOX DISTRICT, PLAN 46644	1593 Thorpe Avenue	010-857-559
LOT 38, DISTRICT LOT 157, COMOX DISTRICT, PLAN VIP54769	1778 Mallard Drive	017-874-025
LOT 13, DISTRICT LOT 157, COMOX DISTRICT, PLAN VIP52213	1610 Griffin Drive	017-294-126
LOT 3, SECTION 12, COMOX DISTRICT, PLAN VIP56309	1562 Sitka Avenue	018-216-161
LOT G, SECTION 12, COMOX DISTRICT, PLAN VIP56347	1521 Sitka Avenue	018-216-749
LOT 10 SECTION 47 COMOX DISTRICT PLAN 30794	1396 Hurford Avenue	001-218-131
LOT 19, SECTION 12 AND 47, COMOX DISTRICT, PLAN 29918	1520 Hobson Avenue	001-341-413
LOT 1, SECTION 46, COMOX DISTRICT, PLAN 51367	1030 Farquharson Drive	016-694-589
LOT 15 SECTION 47 COMOX DISTRICT PLAN 30794	1301 Hurford Avenue	001-218-182
LOT 9, DISTRICT LOT 157, COMOX DISTRICT, PLAN VIP52305	1622 Finch Place	017-332-109
LOT 25, SECTION 47, COMOX DISTRICT, PLAN 29918	1475 Hobson Avenue	001-341-464
LOT 3, SECTION 14, COMOX DISTRICT, PLAN 28412	645 Williams Road	000-025-399
LOT 3, DISTRICT LOT 157, COMOX DISTRICT, PLAN VIP52305	1699 Finch Place	017-332-044
LOT B, SECTION 15, COMOX DISTRICT, PLAN 19485	1350 10th Street East	002-111-101
LOT A, SECTION 14, COMOX DISTRICT, PLAN 34895	720 Williams Road	000-307-734
LOT 9, SECTION 47, COMOX DISTRICT, PLAN 30794	1372 Hurford Avenue	001-218-123
LOT 2, SECTION 46, COMOX DISTRICT, PLAN 51367	1060 Farquharson Drive	016-694-597
LOT 12, DISTRICT LOT 157, COMOX DISTRICT, PLAN 46644	1571 Thorpe Avenue	010-857-567
LOT 16, SECTION 47, COMOX DISTRICT, PLAN 30794	1285 Hurford Avenue	001-218-191

Legal Description	Address	PID
LOT E, SECTION 12, COMOX DISTRICT, PLAN VIP56347	1542 Sitka Avenue	018-216-706
LOT 4, SECTION 14, COMOX DISTRICT, PLAN 20345	791 Chaster Road	003-532-755
LOT H, SECTIONS 12 AND 47, COMOX DISTRICT, PLAN VIP56347	1501 Sitka Avenue	018-216-765
LOT 18, SECTION 47, COMOX DISTRICT, PLAN 29918	1500 Hobson Avenue	001-341-391
LOT 3, SECTION 46, COMOX DISTRICT, PLAN 50724.	1435 10th Street East	016-202-406
LOT 5, DISTRICT LOT 157, COMOX DISTRICT, PLAN 51281	2092 Valley View Drive	016-606-647
LOT 12, DISTRICT LOT 157, COMOX DISTRICT, PLAN VIP52213	1600 Griffin Drive	017-294-118
LOT 26, SECTION 47, COMOX DISTRICT, PLAN 29918	1445 Hobson Avenue	001-341-472
LOT 37, DISTRICT LOT 157, COMOX DISTRICT, PLAN VIP54769	1774 Mallard Drive	017-874-017
LOT 2, DISTRICT LOT 157, COMOX DISTRICT, PLAN VIP52305	1661 Finch Place	017-332-036
LOT 30, SECTION 47, COMOX DISTRICT, PLAN 29918	1327 Hitchen Place	001-341-537
LOT 1, SECTION 12, COMOX DISTRICT, PLAN VIP56309	1519 Thorpe Avenue	018-216-145
LOT 8, SECTION 47, COMOX DISTRICT, PLAN 30794	1346 Hurford Avenue	001-218-107
LOT 17, SECTION 14, COMOX DISTRICT, PLAN 28412, EXCEPT THAT PART IN PLAN 34895	660 Williams Road	002-060-981
LOT 2, SECTION 14, COMOX DISTRICT, PLAN 28412	635 Williams Road	002-315-564
LOT 1, SECTION 15, COMOX DISTRICT, PLAN 34407	1370 10th Street East	000-288-888
LOT 3 DISTRICT LOT 157 COMOX DISTRICT PLAN 46644	1600 Thorpe Avenue	010-857-419
LOT 1, DISTRICT LOT 157, COMOX DISTRICT, PLAN VIP52722	1741 Mallard Drive	017-426-715
LOT 31, SECTION 47, COMOX DISTRICT, PLAN 29918	1323 Hitchen Place	000-110-922
LOT 13, DISTRICT LOT 157, COMOX DISTRICT, PLAN 46644	1533 Thorpe Avenue	010-857-575
LOT 2, SECTION 12, COMOX DISTRICT, PLAN VIP56309	1517 Thorpe Avenue	018-216-153
LOT 2, SECTION 46, COMOX DISTRICT, PLAN 50724.	1485 10th Street East	016-202-384
LOT 35, DISTRICT LOT 157, COMOX DISTRICT, PLAN VIP54769	1766 Mallard Drive	017-873-983
LOT D SECTION 12 COMOX DISTRICT PLAN VIP56347	1522 Sitka Avenue	018-216-692
LOT 3 SECTION 15 COMOX DISTRICT PLAN EPP107941	800 Chaster Road	031-649-505
LOT I, SECTION 47, COMOX DISTRICT, PLAN VIP56347	1481 Sitka Avenue	018-216-650
LOT 29, SECTION 47, COMOX DISTRICT, PLAN 29918	1331 Hitchen Place	001-341-529
LOT 17, SECTION 47, COMOX DISTRICT, PLAN 29918	1490 Hobson Avenue	001-341-375
LOT 1, DISTRICT LOT 157, COMOX DISTRICT, PLAN VIP52305	1637 Finch Place	017-332-028
LOT 27, SECTION 47, COMOX DISTRICT, PLAN 29918	1415 Hobson Avenue	001-341-481
LOT 36, DISTRICT LOT 157, COMOX DISTRICT, PLAN VIP54769	1770 Mallard Drive	017-873-991
LOT 2, DISTRICT LOT 157, COMOX DISTRICT, PLAN 46644	1580 Thorpe Avenue	010-857-397
LOT 32, SECTION 47, COMOX DISTRICT, PLAN 29918	1317 Hitchen Place	001-341-545
LOT 18 SECTION 14 COMOX DISTRICT PLAN 28412	640 Williams Road	002-316-285
LOT 1 SECTION 46 COMOX DISTRICT PLAN 50724	1495 10th Street East	016-202-376
LOT 1, SECTION 14, COMOX DISTRICT, PLAN 28412	625 Williams Road	002-315-505
LOT 7, SECTIONS 46 AND 47, COMOX DISTRICT, PLAN 30794	1635 12th Street East	001-218-093
LOT 10 DISTRICT LOT 157 COMOX DISTRICT PLAN VIP52722	2143 Valley View Drive	017-426-804
LOT 10, DISTRICT LOT 157, COMOX DISTRICT, PLAN VIP54229	2475 Valley View Drive	017-768-055
LOT 11, DISTRICT LOT 157, COMOX DISTRICT, PLAN VIP52213	1590 Griffin Drive	017-294-100
LOT 2, DISTRICT LOT 157, COMOX DISTRICT, PLAN VIP52722	1729 Mallard Drive	017-426-723
LOT 6, SECTION 12, COMOX DISTRICT, PLAN 45811	1495 Thorpe Avenue	008-735-425
LOT 2 SECTION 15 COMOX DISTRICT PLAN EPP107941		031-649-491
LOT C, SECTIONS 12 AND 47, COMOX DISTRICT, PLAN VIP56347	1502 Sitka Avenue	018-216-757
LOT J SECTION 47 COMOX DISTRICT PLAN VIP56347	1461 Sitka Avenue	018-216-676
LOT A, SECTION 15, COMOX DISTRICT, PLAN 31176	978 Nikolaisen Road	001-168-592

Legal Description	Address	PID
LOT 11, DISTRICT LOT 157, COMOX DISTRICT, PLAN VIP54229	2445 Valley View Drive	017-768-063
LOT 16, SECTION 47, COMOX DISTRICT, PLAN 29918	1460 Hobson Avenue	001-341-367
LOT 14, DISTRICT LOT 157, COMOX DISTRICT, PLAN VIP52213	1605 Griffin Drive	017-294-134
LOT 1, DISTRICT LOT 157, COMOX DISTRICT, PLAN 46644	1560 Thorpe Avenue	010-857-371
LOT 12, DISTRICT LOT 157, COMOX DISTRICT, PLAN VIP54229	2415 Valley View Drive	017-768-071
LOT 28, SECTION 47, COMOX DISTRICT, PLAN 29918	1355 Hitchen Place	001-341-502
LOT 9, DISTRICT LOT 157, COMOX DISTRICT, PLAN VIP52722	2173 Valley View Drive	017-426-791
LOT 4, DISTRICT LOT 157, COMOX DISTRICT, PLAN VIP52722	1750 Mallard Drive	017-426-740
LOT 1, SECTION 46, COMOX DISTRICT, PLAN 30794	1620 12th Street East	001-217-984
LOT 6, SECTIONS 46 AND 47, COMOX DISTRICT, PLAN 30794	1655 12th Street East	001-218-077
LOT 10, DISTRICT LOT 157, COMOX DISTRICT, PLAN VIP52213	1580 Griffin Drive	017-294-096
LOT 13, DISTRICT LOT 157, COMOX DISTRICT, PLAN VIP54229	2395 Valley View Drive	017-768-080
LOT 19, SECTION 14, COMOX DISTRICT, PLAN 28412	630 Williams Road	002-316-293
LOT 1 SECTION 15 COMOX DISTRICT PLAN EPP107941		031-649-483
LOT 5, SECTION 12, COMOX DISTRICT, PLAN 45811	1489 Thorpe Avenue	008-735-409
LOT B, SECTION 47, COMOX DISTRICT, PLAN VIP56347	1482 Sitka Avenue	018-216-625
LOT 15 DISTRICT LOT 157 COMOX DISTRICT PLAN VIP52213	1601 Griffin Drive	017-294-151
LOT 1, DISTRICT LOT 157, COMOX DISTRICT, PLAN VIP53766	1705 Mallard Drive	017-680-492
LOT 33, SECTION 47, COMOX DISTRICT, PLAN 29918	1309 Hitchen Place	001-341-553
LOT 5, SECTION 47, COMOX DISTRICT, PLAN VIP55917	1435 Sitka Avenue	018-120-342
LOT B, SECTION 15, COMOX DISTRICT, PLAN 10681, EXCEPT THAT PART IN PLAN 31176	1410 10th Street East	005-322-731
LOT 8, DISTRICT LOT 157, COMOX DISTRICT, PLAN VIP52722	2199 Valley View Drive	017-426-782
LOT 15, SECTION 47, COMOX DISTRICT, PLAN 29918	1430 Hobson Avenue	001-341-359
LOT 16, DISTRICT LOT 157, COMOX DISTRICT, PLAN 46644	1540 Thorpe Avenue	010-857-613
LOT 1, SECTION 15, COMOX DISTRICT, PLAN 44128	825 Nikolaisen Road	004-815-459
LOT 3, DISTRICT LOT 157, COMOX DISTRICT, PLAN VIP52722	1732 Mallard Drive	017-426-731
LOT 17, DISTRICT LOT 157, COMOX DISTRICT, PLAN VIP54229	2235 Valley View Drive	017-768-136
LOT 5, SECTIONS 46 AND 47, COMOX DISTRICT, PLAN 30794	1675 12th Street East	000-959-839
LOT 15, DISTRICT LOT 157, COMOX DISTRICT, PLAN VIP54229	2295 Valley View Drive	017-768-101
LOT 16, DISTRICT LOT 157, COMOX DISTRICT, PLAN VIP54229	2265 Valley View Drive	017-768-128
LOT 9, DISTRICT LOT 157, COMOX DISTRICT, PLAN VIP52213	1570 Griffin Drive	017-294-088
LOT 16, DISTRICT LOT 157, COMOX DISTRICT, PLAN VIP52213	1595 Griffin Drive	017-294-169
LOT 2, SECTION 15, COMOX DISTRICT, PLAN 27842	1440 10th Street East	002-216-272
LOT 2, SECTION 46, COMOX DISTRICT, PLAN 30794	1640 12th Street East	001-218-051
LOT 20 SECTION 14 COMOX DISTRICT PLAN 28412	610 Williams Road	001-659-260
LOT A, SECTION 47, COMOX DISTRICT, PLAN VIP56347	1462 Sitka Avenue	018-216-609
LOT 4, SECTIONS 12 AND 47, COMOX DISTRICT, PLAN 45811	1475 Thorpe Avenue	008-735-395
LOT 14, SECTION 47, COMOX DISTRICT, PLAN 29918	1400 Hobson Avenue	001-341-341
LOT 6, SECTION 47, COMOX DISTRICT, PLAN VIP55917	1417 Sitka Avenue	018-120-351
LOT 34, SECTION 47, COMOX DISTRICT, PLAN 29918	1301 Hitchen Place	001-341-561

Legal Description	Address	PID
LOT 2, DISTRICT LOT 157, COMOX DISTRICT, PLAN VIP53766	1683 Mallard Drive	017-680-506
LOT 14, DISTRICT LOT 157, COMOX DISTRICT, PLAN 46644	1500 Thorpe Avenue	010-857-583
LOT 5, DISTRICT LOT 157, COMOX DISTRICT, PLAN VIP52722	2166 Valley View Drive	017-426-758
LOT 33, DISTRICT LOT 157, COMOX DISTRICT, PLAN VIP53766	1706 Mallard Drive	017-680-816
LOT 5, DISTRICT LOT 157, COMOX DISTRICT, PLAN VIP52352	1539 Flicker Place	017-339-197
LOT 1, SECTION 15, COMOX DISTRICT, PLAN 27842	1490 10th Street East	002-216-264
LOT 35, SECTION 46 AND 47 , COMOX DISTRICT, PLAN 29918	1225 Hobson Avenue	001-341-588
LOT 2, SECTION 15, COMOX DISTRICT, PLAN 19130	860 Nikolaisen Road	003-685-543
LOT 17, DISTRICT LOT 157, COMOX DISTRICT, PLAN VIP52213	1571 Griffin Drive	017-294-177
LOT 4, DISTRICT LOT 157, COMOX DISTRICT, PLAN 46263	1490 Thorpe Avenue	009-715-398
LOT 2, SECTION 15, COMOX DISTRICT, PLAN 44128	805 Nikolaisen Road	004-815-467
LOT 13, SECTION 47, COMOX DISTRICT, PLAN 29918	1380 Hobson Avenue	000-844-161
LOT 3, SECTION 47, COMOX DISTRICT, PLAN VIP55917	1438 Sitka Avenue	018-120-326
LOT 3, SECTION 46, COMOX DISTRICT, PLAN 30794	1660 12th Street East	001-218-069
LOT 4, DISTRICT LOT 157, COMOX DISTRICT, PLAN VIP52352	1557 Flicker Place	017-339-189
LOT 3, SECTION 47, COMOX DISTRICT, PLAN 45811	1461 Thorpe Avenue	008-735-387
LOT 9, DISTRICT LOT 157, COMOX DISTRICT, PLAN VIP54229	2464 Valley View Drive	017-768-047
LOT 6, DISTRICT LOT 157, COMOX DISTRICT, PLAN VIP52722	2182 Valley View Drive	017-426-766
LOT 36, SECTION 46 AND 47 , COMOX DISTRICT, PLAN 29918	1195 Hobson Avenue	001-341-596
LOT 6, DISTRICT LOT 157, COMOX DISTRICT, PLAN VIP52352	1521 Flicker Place	017-339-201
LOT 8, DISTRICT LOT 157, COMOX DISTRICT, PLAN VIP54229	2440 Valley View Drive	017-768-039
LOT 3, DISTRICT LOT 157, COMOX DISTRICT, PLAN VIP53766	1661 Mallard Drive	017-680-514
LOT 8 DISTRICT LOT 157 COMOX DISTRICT PLAN VIP52213	1560 Griffin Drive	017-294-070
LOT 7, DISTRICT LOT 157, COMOX DISTRICT, PLAN VIP54229	2416 Valley View Drive	017-768-012
LOT 12 SECTION 47 COMOX DISTRICT PLAN 29918	1340 Hobson Avenue	001-341-332
LOT 4, SECTION 46, COMOX DISTRICT, PLAN 30794	1680 12th Street East	000-010-359
LOT 2, SECTION 47, COMOX DISTRICT, PLAN VIP55917	1420 Sitka Avenue	018-120-318
LOT 7, DISTRICT LOT 157, COMOX DISTRICT, PLAN VIP52722	2198 Valley View Drive	017-426-774
LOT 3, DISTRICT LOT 157, COMOX DISTRICT, PLAN 46263	1480 Thorpe Avenue	009-715-380
LOT 21, SECTION 14, COMOX DISTRICT, PLAN 28412	769 Chaster Road	002-316-323
LOT 6, DISTRICT LOT 157, COMOX DISTRICT, PLAN VIP54229	2392 Valley View Drive	017-768-004
LOT 18, DISTRICT LOT 157, COMOX DISTRICT, PLAN VIP52213	1545 Griffin Drive	017-294-185
LOT E, SECTION 15, COMOX DISTRICT, PLAN 32083	910 Back Road	001-109-782
LOT 2, SECTION 47, COMOX DISTRICT, PLAN 45811	1449 Thorpe Avenue	008-735-379
LOT 32 DISTRICT LOT 157 COMOX DISTRICT PLAN VIP53766	1625 Pintail Place	017-680-808
LOT 9, SECTION 47, COMOX DISTRICT, PLAN 49428	1381 Sitka Avenue	015-102-696
LOT 7, DISTRICT LOT 157, COMOX DISTRICT, PLAN VIP52352	1503 Flicker Place	017-339-219
LOT 31, DISTRICT LOT 157, COMOX DISTRICT, PLAN VIP53766	1633 Pintail Place	017-680-794
LOT 30, DISTRICT LOT 157, COMOX DISTRICT, PLAN VIP53766	1639 Pintail Place	017-680-786

Legal Description	Address	PID
LOT 5, DISTRICT LOT 157, COMOX DISTRICT, PLAN VIP54229	2368 Valley View Drive	017-767-997
LOT 11, SECTION 47, COMOX DISTRICT, PLAN 29918	1300 Hobson Avenue	001-341-324
LOT 1, DISTRICT LOT 157, COMOX DISTRICT, PLAN VIP54229	2224 Valley View Drive	017-767-946
LOT 4, DISTRICT LOT 157, COMOX DISTRICT, PLAN VIP54229	2344 Valley View Drive	017-767-989
LOT 1, SECTION 47, COMOX DISTRICT, PLAN VIP55917	1400 Sitka Avenue	018-120-300
LOT 4, DISTRICT LOT 157, COMOX DISTRICT, PLAN VIP53766	1639 Mallard Drive	017-680-522
LOT 1, SECTION 15, COMOX DISTRICT, PLAN 19130	810 Nikolaisen Road	003-685-560
LOT 3, DISTRICT LOT 157, COMOX DISTRICT, PLAN VIP52352	1554 Flicker Place	017-339-171
LOT 5, DISTRICT LOT 157, COMOX DISTRICT, PLAN 49594	1375 Griffin Drive	015-311-589
LOT 2, DISTRICT LOT 157, COMOX DISTRICT, PLAN VIP54229	2248 Valley View Drive	017-767-954
LOT 7 DISTRICT LOT 157 COMOX DISTRICT PLAN VIP52213	1550 Griffin Drive	017-294-061
LOT 10, SECTION 47, COMOX DISTRICT, PLAN 49428	1345 Sitka Avenue	015-102-700
LOT 3, DISTRICT LOT 157, COMOX DISTRICT, PLAN VIP54229	2272 Valley View Drive	017-767-962
LOT 37, SECTION 46, COMOX DISTRICT, PLAN 29918	1155 Hobson Avenue	000-063-380
LOT 29, DISTRICT LOT 157, COMOX DISTRICT, PLAN VIP53766	1643 Pintail Place	017-680-778
LOT 1, SECTION 47, COMOX DISTRICT, PLAN 45811	1437 Thorpe Avenue	008-735-361
LOT 19, DISTRICT LOT 157, COMOX DISTRICT, PLAN VIP52213	1535 Griffin Drive	017-294-193
LOT 10, SECTIONS 46 AND 47, COMOX DISTRICT, PLAN 29918	1250 Hobson Avenue	000-114-146
LOT D SECTION 15 COMOX DISTRICT PLAN 32083	860 Back Road	001-109-774
LOT 11 SECTION 47 COMOX DISTRICT PLAN 49428	1277 Sitka Avenue	015-102-718
LOT 8, SECTION 47, COMOX DISTRICT, PLAN 49428	1382 Sitka Avenue	015-102-688
LOT 4 DISTRICT LOT 157 COMOX DISTRICT PLAN 49594	1385 Griffin Drive	015-311-571
LOT 9, SECTION 46, COMOX DISTRICT, PLAN 29918	1200 Hobson Avenue	001-341-316
LOT 5, DISTRICT LOT 157, COMOX DISTRICT, PLAN VIP53766	1617 Mallard Drive	017-680-531
LOT C, SECTION 15, COMOX DISTRICT, PLAN 32083	1540 10th Street East	001-109-766
LOT B, SECTION 15, COMOX DISTRICT, PLAN 32083	1568 10th Street East	000-176-061
LOT 6, DISTRICT LOT 157, COMOX DISTRICT, PLAN VIP52213	1540 Griffin Drive	017-294-045
LOT 2 DISTRICT LOT 157 COMOX DISTRICT PLAN 46263	1460 Thorpe Avenue	009-715-371
LOT 7, SECTION 47, COMOX DISTRICT, PLAN 49428	1414 Malahat Drive	015-102-670
LOT 6 SECTIONS 46 AND 47 COMOX DISTRICT PLAN 44995	1209 Sitka Avenue	007-098-481
LOT "A", SECTION 15, COMOX DISTRICT, PLAN 18688	805 Back Road	002-405-113
LOT 20, DISTRICT LOT 157, COMOX DISTRICT, PLAN VIP52213	1525 Griffin Drive	017-294-207
LOT 8, SECTION 46, COMOX DISTRICT, PLAN 29918	1180 Hobson Avenue	001-341-308
LOT 6, SECTION 47, COMOX DISTRICT, PLAN 49428	1404 Malahat Drive	015-102-661
LOT 25, DISTRICT LOT 157, COMOX DISTRICT, PLAN VIP53766	1628 Mallard Drive	017-680-735
LOT 7, SECTIONS 46 AND 47, COMOX DISTRICT, PLAN 44995	1175 Sitka Avenue	007-098-502
LOT 2, DISTRICT LOT 157, COMOX DISTRICT, PLAN VIP52352	1532 Flicker Place	017-339-162
LOT 1, SECTION 15, COMOX DISTRICT, PLAN 9531	705 Back Road	005-338-174
LOT 7, SECTION 46, COMOX DISTRICT, PLAN 29918	1160 Hobson Avenue	001-341-294
LOT 28, DISTRICT LOT 157, COMOX DISTRICT, PLAN VIP53766	1650 Pintail Place	017-680-760
LOT 6 DISTRICT LOT 157 COMOX DISTRICT PLAN VIP53766	1595 Mallard Drive	017-680-549
LOT 5 DISTRICT LOT 157 COMOX DISTRICT PLAN VIP52213	1530 Griffin Drive	017-294-037
LOT 1, DISTRICT LOT 157, COMOX DISTRICT, PLAN 46263	1440 Thorpe Avenue	009-715-363

Legal Description	Address	PID
LOT 21, DISTRICT LOT 157, COMOX DISTRICT, PLAN VIP52213	1515 Griffin Drive	017-294-215
LOT 1, DISTRICT LOT 157, COMOX DISTRICT, PLAN VIP52352	1508 Flicker Place	017-339-154
LOT 8 SECTION 46 COMOX DISTRICT PLAN 44995	1151 Sitka Avenue	007-098-235
LOT A, SECTION 15, COMOX DISTRICT, PLAN 32083	1598 10th Street East	000-176-052
LOT 14 DISTRICT LOT 157 COMOX DISTRICT PLAN 49928	1405 Griffin Drive	015-732-673
LOT 6, SECTION 46, COMOX DISTRICT, PLAN 29918	1140 Hobson Avenue	001-341-286
LOT A, SECTION 15, COMOX DISTRICT, PLAN 29954	655 Back Road	001-307-541
LOT 1, DISTRICT LOT 157, COMOX DISTRICT, PLAN 49594	1370 Griffin Drive	015-311-546
LOT B, SECTION 15, COMOX DISTRICT, PLAN VIP53700	605 Back Road	017-655-340
LOT 24, DISTRICT LOT 157, COMOX DISTRICT, PLAN VIP53766	1606 Mallard Drive	017-680-727
LOT 4, DISTRICT LOT 157, COMOX DISTRICT, PLAN VIP52213	1520 Griffin Drive	017-294-029
LOT 9, SECTION 46, COMOX DISTRICT, PLAN 44995	1139 Sitka Avenue	007-098-260
LOT 1, SECTION 15, COMOX DISTRICT, PLAN 48973	555 Back Road	014-766-272
LOT 7 DISTRICT LOT 157 COMOX DISTRICT PLAN VIP53766	1573 Mallard Drive	017-680-557
LOT 13, DISTRICT LOT 157, COMOX DISTRICT, PLAN 49928	1415 Griffin Drive	015-732-665
LOT 5, SECTION 46, COMOX DISTRICT, PLAN 29918	1120 Hobson Avenue	001-341-278
LOT 27, DISTRICT LOT 159, COMOX DISTRICT, PLAN 36311	1400 Malahat Drive	000-397-008
LOT B, SECTION 15, COMOX DISTRICT, PLAN 12410	495 Back Road	004-260-155
LOT 3, SECTION 47, COMOX DISTRICT, PLAN 49428	1429 Malahat Drive	015-102-629
LOT 1, SECTION 15, COMOX DISTRICT, PLAN 22261	475 Back Road	003-224-678
LOT 22, DISTRICT LOT 157, COMOX DISTRICT, PLAN VIP52213	1505 Griffin Drive	017-294-223
LOT 26, DISTRICT LOT 157, COMOX DISTRICT, PLAN VIP53766	1640 Pintail Place	017-680-743
LOT 2, DISTRICT LOT 157, COMOX DISTRICT, PLAN 49594	1380 Griffin Drive	015-311-554
LOT 4, SECTION 47, COMOX DISTRICT, PLAN 49428	1417 Malahat Drive	015-102-637
LOT 27, DISTRICT LOT 157, COMOX DISTRICT, PLAN VIP53766	1644 Pintail Place	017-680-751
LOT 10, SECTION 46, COMOX DISTRICT, PLAN 44995	1127 Sitka Avenue	007-098-341
LOT A, SECTION 15, COMOX DISTRICT, PLAN 48029	1630 10th Street East	013-097-610
LOT A, SECTION 15, COMOX DISTRICT, PLAN 47088	810 Back Road	011-717-203
LOT B, SECTIONS 46 AND 47, COMOX DISTRICT, PLAN 47781	1200 Sitka Avenue	012-733-211
LOT 1, SECTIONS 46 AND 47, COMOX DISTRICT, PLAN 49428	1230 Sitka Avenue	015-102-602
LOT 3, DISTRICT LOT 157, COMOX DISTRICT, PLAN VIP52213	1510 Griffin Drive	017-294-011
LOT 2, SECTIONS 46 AND 47, COMOX DISTRICT, PLAN 49428	1441 Malahat Drive	015-102-611
LOT 12, DISTRICT LOT 157, COMOX DISTRICT, PLAN 49928	1425 Griffin Drive	015-732-657
LOT 26 DISTRICT LOT 159 COMOX DISTRICT PLAN 36311	1382 Malahat Drive	000-396-991
LOT 4 SECTION 46 COMOX DISTRICT PLAN 29918	1100 Hobson Avenue	001-341-260
LOT 5, SECTION 47, COMOX DISTRICT, PLAN 49428	1405 Malahat Drive	015-102-645
LOT 3, DISTRICT LOT 157, COMOX DISTRICT, PLAN 49594	1390 Griffin Drive	015-311-562
LOT 23, DISTRICT LOT 157, COMOX DISTRICT, PLAN VIP53766	1582 Mallard Drive	017-680-719
LOT A, SECTION 46, COMOX DISTRICT, PLAN 47781	1176 Sitka Avenue	012-733-181
LOT 4 SECTION 46 COMOX DISTRICT PLAN 35862	1101 Sitka Avenue	000-365-670
LOT 8 DISTRICT LOT 157 COMOX DISTRICT PLAN VIP53766	1551 Mallard Drive	017-680-565
LOT 25, DISTRICT LOT 159, COMOX DISTRICT, PLAN 36311	1368 Malahat Drive	000-396-982
LOT 1, SECTION 15, COMOX DISTRICT, PLAN 19082	710 Back Road	003-695-484
LOT 3, SECTION 46, COMOX DISTRICT, PLAN 29918	1090 Hobson Avenue	001-341-251
LOT A, SECTION 15, COMOX DISTRICT, PLAN VIP57306	1604 10th Street East	018-416-501
LOT 2, DISTRICT LOT 157, COMOX DISTRICT, PLAN VIP52213	1500 Griffin Drive	017-294-002
LOT A, SECTION 15, COMOX DISTRICT, PLAN 46179	1660 10th Street East	009-546-413
LOT 3 SECTION 46 COMOX DISTRICT PLAN 44995	1160 Sitka Avenue	007-098-197

Legal Description	Address	PID
LOT 1, DISTRICT LOT 157, COMOX DISTRICT, PLAN 49928	1400 Griffin Drive	015-732-541
LOT 11, SECTION 47, COMOX DISTRICT, PLAN VIP59389	1235 Thorpe Avenue	018-868-851
LOT 5, SECTION 46, COMOX DISTRICT, PLAN 35862	1093 Sitka Avenue	000-365-696
LOT 2 SECTION 15 COMOX DISTRICT PLAN VIP63779	1612 10th Street East	023-503-556
LOT 22, DISTRICT LOT 157, COMOX DISTRICT, PLAN VIP53766	1566 Mallard Drive	017-680-701
LOT 6, SECTION 14, COMOX DISTRICT, PLAN 36259	365 Back Road	000-392-456
LOT 24 DISTRICT LOT 159 COMOX DISTRICT PLAN 36311	1354 Malahat Drive	000-396-915
LOT 3, SECTION 15, COMOX DISTRICT, PLAN VIP53417	650 Aston Place	017-564-166
LOT 10, DISTRICT LOT 157, COMOX DISTRICT, PLAN 49928	1445 Griffin Drive	015-732-631
LOT 2, SECTION 46, COMOX DISTRICT, PLAN 44995	1146 Sitka Avenue	007-098-189
LOT 8, DISTRICT LOT 159, COMOX DISTRICT, PLAN 36311	1280 Thorpe Avenue	000-396-711
LOT 2, SECTION 46, COMOX DISTRICT, PLAN 29918	1060 Hobson Avenue	001-341-243
LOT 9, DISTRICT LOT 157, COMOX DISTRICT, PLAN VIP53766	1529 Mallard Drive	017-680-573
LOT 2, DISTRICT LOT 157, COMOX DISTRICT, PLAN 49928	1410 Griffin Drive	015-732-550
LOT 1, DISTRICT LOT 157, COMOX DISTRICT, PLAN VIP52213	1490 Griffin Drive	017-293-995
LOT 10, SECTIONS 46 AND 47, COMOX DISTRICT, PLAN VIP59389	1213 Thorpe Avenue	018-868-843
LOT 6, SECTION 46, COMOX DISTRICT, PLAN 35862	1087 Sitka Avenue	000-015-199
LOT 13 SECTION 46 COMOX DISTRICT PLAN VIP59389	1175 View Place	018-868-975
LOT 23, PLAN VIP36311, DISTRICT LOT 159, COMOX LAND DISTRICT	1342 Malahat Drive	000-258-610
LOT 1, SECTION 15, COMOX DISTRICT, PLAN 35820	550 Back Road	000-364-495
LOT 1 SECTION 46 COMOX DISTRICT PLAN 44995	1130 Sitka Avenue	007-098-138
LOT 20 DISTRICT LOT 157 COMOX DISTRICT PLAN VIP53766	1548 Mallard Drive	017-680-689
LOT 5, SECTION 14, COMOX DISTRICT, PLAN 36259	355 Back Road	000-392-430
LOT 4, SECTION 15, COMOX DISTRICT, PLAN VIP53417	640 Aston Place	017-564-174
LOT D, SECTION 15, COMOX DISTRICT, PLAN 18819	660 Back Road	003-786-684
LOT 1 SECTION 15 COMOX DISTRICT PLAN VIP63779	1608 10th Street East	023-503-548
LOT 3, SECTION 15, COMOX DISTRICT, PLAN 31140	997 Hobson Avenue	001-177-834
LOT 7, DISTRICT LOT 159, COMOX DISTRICT, PLAN 36311	1260 Thorpe Avenue	000-396-702
LOT 12 SECTIONS 46 AND 47 COMOX DISTRICT PLAN VIP59389	1193 View Place	018-868-967
LOT 3 DISTRICT LOT 157 COMOX DISTRICT PLAN 49928	1420 Griffin Drive	015-732-568
LOT C SECTION 15 COMOX DISTRICT PLAN 18819 EXCEPT PART IN PLAN 21946 AND PLAN VIP69351	610 Back Road	003-789-853
LOT 1, SECTION 46, COMOX DISTRICT, PLAN 29918	1030 Hobson Avenue	000-137-481
LOT 3 SECTION 46 COMOX DISTRICT PLAN 35862	1108 Sitka Avenue	000-365-661
LOT 22 DISTRICT LOT 159 COMOX DISTRICT PLAN 36311	1328 Malahat Drive	000-396-877
LOT 14, SECTION 46, COMOX DISTRICT, PLAN VIP59389	1157 View Place	018-868-983
LOT 21 DISTRICT LOT 157 COMOX DISTRICT PLAN VIP53766	1564 Mallard Drive	017-680-697
LOT 9 SECTION 46 COMOX DISTRICT PLAN VIP59389	1191 Thorpe Avenue	018-868-835
LOT 7 SECTION 46 COMOX DISTRICT PLAN 35862	1079 Sitka Avenue	000-365-718
LOT A, SECTION 15, COMOX DISTRICT, PLAN 49432	590 Back Road	015-114-881
LOT 10, DISTRICT LOT 157, COMOX DISTRICT, PLAN VIP53766	1507 Mallard Drive	017-680-581
LOT 4, SECTION 14, COMOX DISTRICT, PLAN 36259	345 Back Road	000-355-275
LOT 2, SECTION 15, COMOX DISTRICT, PLAN 36575	955 Hobson Avenue	000-418-889
LOT 4, DISTRICT LOT 157, COMOX DISTRICT, PLAN 49928	1430 Griffin Drive	015-732-576
LOT 5 SECTION 15 COMOX DISTRICT PLAN VIP53417	630 Aston Place	017-564-212
LOT 15, SECTION 46, COMOX DISTRICT, PLAN VIP59389	1139 View Place	018-868-991
LOT 2, SECTION 15, COMOX DISTRICT, PLAN VIP53417	647 Aston Place	017-564-140
LOT 9, DISTRICT LOT 157, COMOX DISTRICT, PLAN 49928	1480 Griffin Drive	015-732-622
LOT 2, SECTION 46, COMOX DISTRICT, PLAN 35862	1096 Sitka Avenue	000-365-653
LOT 6, DISTRICT LOT 159, COMOX DISTRICT, PLAN 36311	1240 Thorpe Avenue	000-396-699
LOT 15, DISTRICT LOT 159, COMOX DISTRICT, PLAN 41314	1314 Malahat Drive	000-539-970
LOT 1, SECTION 15, COMOX DISTRICT, PLAN 21946	1515 6th Street East	003-370-542

Legal Description	Address	PID
LOT 8, SECTION 46, COMOX DISTRICT, PLAN VIP59389	1169 Thorpe Avenue	018-868-827
LOT A (DD EJ45438) DISTRICT LOT 159 COMOX DISTRICT PLAN 48725	1369 Malahat Drive	023-058-609
LOT 1, SECTION 15, COMOX DISTRICT, PLAN 36575	925 Hobson Avenue	000-418-871
LOT 16, SECTION 46, COMOX DISTRICT, PLAN VIP59389	1121 View Place	018-869-009
LOT 1, SECTION 15, COMOX DISTRICT, PLAN 43730	490 Back Road	004-269-101
LOT B, SECTION 15, COMOX DISTRICT, PLAN 49432	595 Stephens Place	015-114-899
LOT G, SECTION 46, COMOX DISTRICT, PLAN 31082	1777 10th Street East	001-184-377
LOT 3, SECTION 14, COMOX DISTRICT, PLAN 36259	335 Back Road	000-392-405
LOT 19, DISTRICT LOT 157, COMOX DISTRICT, PLAN VIP53766	1526 Mallard Drive	017-680-671
LOT 5 DISTRICT LOT 157 COMOX DISTRICT PLAN 49928	1440 Griffin Drive	015-732-584
LOT 1, SECTION 46, COMOX DISTRICT, PLAN 35862	1088 Sitka Avenue	000-365-645
LOT A, SECTION 15, COMOX DISTRICT, PLAN VIP51484.	1525 6th Street East	016-834-712
LOT 14, DISTRICT LOT 159, COMOX DISTRICT, PLAN 41314	1284 Malahat Drive	000-539-961
LOT 1 SECTION 15 COMOX DISTRICT PLAN VIP86124	591 Stephens Place	027-775-054
LOT 5, DISTRICT LOT 159, COMOX DISTRICT, PLAN 36311	1220 Thorpe Avenue	000-396-681
LOT 11, DISTRICT LOT 157, COMOX DISTRICT, PLAN VIP53766	1485 Mallard Drive	017-680-590
LOT 17, SECTION 46, COMOX DISTRICT, PLAN VIP59389	1103 View Place	018-869-017
LOT C, SECTION 15, COMOX DISTRICT, PLAN 46180	915 Hobson Avenue	009-755-659
LOT 1, SECTION 15, COMOX DISTRICT, PLAN VIP53417	625 Aston Place	017-564-131
LOT 7, SECTION 46, COMOX DISTRICT, PLAN VIP59389	1147 Thorpe Avenue	018-868-819
LOT 2, SECTION 14, COMOX DISTRICT, PLAN 36259	325 Back Road	000-094-897
LOT 11, DISTRICT LOT 159, COMOX DISTRICT, PLAN 36311	1245 Evergreen Avenue	000-396-753
LOT 1, SECTION 14, COMOX DISTRICT, PLAN 36259 EXCEPT PLAN VIP65004	305 Back Road	000-094-889
LOT 21, DISTRICT LOT 159, COMOX DISTRICT, PLAN 36311	1345 Malahat Drive	000-396-869
LOT 4, SECTION 15, COMOX DISTRICT, PLAN 31140	1700 10th Street East	001-177-851
LOT 2 SECTION 15 COMOX DISTRICT PLAN VIP86124	587 Stephens Place	027-775-089
LOT 13, DISTRICT LOT 159, COMOX DISTRICT, PLAN 41314	1272 Malahat Drive	000-539-945
LOT 6, DISTRICT LOT 157, COMOX DISTRICT, PLAN 49928	1450 Griffin Drive	015-732-592
LOT 8, DISTRICT LOT 157, COMOX DISTRICT, PLAN 49928	1470 Griffin Drive	015-732-614
LOT 13, SECTION 15, COMOX DISTRICT, PLAN 47056	1510 6th Street East	011-712-821
LOT 18, DISTRICT LOT 157, COMOX DISTRICT, PLAN VIP53766	1506 Mallard Drive	017-680-662
LOT 18, SECTION 46, COMOX DISTRICT, PLAN VIP59389	1085 View Place	018-869-025
LOT F, SECTION 46, COMOX DISTRICT, PLAN 31082	1797 10th Street East	001-184-318
LOT 4, DISTRICT LOT 159, COMOX DISTRICT, PLAN 36311	1200 Thorpe Avenue	000-396-672
LOT D, SECTION 15, COMOX DISTRICT, PLAN 46180	807 Hobson Avenue	009-755-683
LOT 5, SECTION 15, COMOX DISTRICT, PLAN 31140	1732 10th Street East	001-177-869
LOT 6, SECTION 46, COMOX DISTRICT, PLAN VIP59389	1125 Thorpe Avenue	018-868-801
LOT 3 SECTION 15 COMOX DISTRICT PLAN VIP86124	583 Stephens Place	027-775-097
LOT 12, DISTRICT LOT 157, COMOX DISTRICT, PLAN VIP53766	1463 Mallard Drive	017-680-603
LOT 12, DISTRICT LOT 159, COMOX DISTRICT, PLAN 36311	1225 Evergreen Avenue	000-396-770
LOT 3, SECTION 15, COMOX DISTRICT, PLAN 36575	950 Hobson Avenue	000-418-897
LOT 2, SECTION 15, COMOX DISTRICT, PLAN 49427	1575 6th Street East	015-105-865
LOT 20, DISTRICT LOT 159, COMOX DISTRICT, PLAN 36311	1260 Evergreen Avenue	000-309-982
LOT 12, DISTRICT LOT 159, COMOX DISTRICT, PLAN 41314	1260 Malahat Drive	000-539-911
LOT 12, SECTION 15, COMOX DISTRICT, PLAN 47056	1518 6th Street East	011-712-813
LOT 1, DISTRICT LOT 159, COMOX DISTRICT, PLAN 41314	1327 Malahat Drive	000-539-791
LOT E, SECTION 46, COMOX DISTRICT, PLAN 31082	1801 10th Street East	000-093-734
LOT 7, DISTRICT LOT 157, COMOX DISTRICT, PLAN 49928	1460 Griffin Drive	015-732-606
LOT 4, SECTION 46, COMOX DISTRICT, PLAN VIP59389	1110 View Place	018-868-789
LOT 1, SECTION 15, COMOX DISTRICT, PLAN 50266	793 Hobson Avenue	015-954-030
LOT 6 SECTION 15 COMOX DISTRICT PLAN 31140	1764 10th Street East	001-177-877
LOT 17, DISTRICT LOT 157, COMOX DISTRICT, PLAN VIP53766	1492 Mallard Drive	017-680-654
LOT 3, DISTRICT LOT 159, COMOX DISTRICT, PLAN 36311	1180 Thorpe Avenue	000-396-664
LOT 12 SECTION 15 COMOX DISTRICT PLAN VIP86124	588 Stephens Place	027-775-186

Legal Description	Address	PID
LOT 5, SECTION 46, COMOX DISTRICT, PLAN VIP59389	1103 Thorpe Avenue	018-868-797
LOT 4 SECTION 15 COMOX DISTRICT PLAN VIP86124	579 Stephens Place	027-775-101
LOT 13, DISTRICT LOT 157, COMOX DISTRICT, PLAN VIP53766	1441 Mallard Drive	017-680-611
LOT 13, DISTRICT LOT 159, COMOX DISTRICT, PLAN 36311	1195 Evergreen Avenue	000-396-788
LOT 4, SECTION 15, COMOX DISTRICT, PLAN 36575	900 Hobson Avenue	000-418-901
LOT A SECTION 15 COMOX DISTRICT PLAN EPP116479	1601 6th Street East	031-639-500
LOT 11, SECTION 15, COMOX DISTRICT, PLAN 47056	1526 6th Street East	011-712-805
LOT 11, DISTRICT LOT 159, COMOX DISTRICT, PLAN 41314	1248 Malahat Drive	000-539-902
LOT 2, DISTRICT LOT 159, COMOX DISTRICT, PLAN 41314	1295 Malahat Drive	000-539-805
LOT D, SECTION 46, COMOX DISTRICT, PLAN 31082	1833 10th Street East	000-102-865
LOT 11 SECTION 15 COMOX DISTRICT PLAN VIP86124	568 Stephens Place	027-775-178
LOT 7, SECTION 15, COMOX DISTRICT, PLAN 31140	1788 10th Street East	001-178-075
LOT 19, DISTRICT LOT 159, COMOX DISTRICT, PLAN 36311	1230 Evergreen Avenue	000-396-851
LOT 3, SECTION 46, COMOX DISTRICT, PLAN VIP59389	1086 View Place	018-868-771
LOT 2, SECTION 15, COMOX DISTRICT, PLAN 50266	755 Hobson Avenue	015-954-048
LOT 2, DISTRICT LOT 159, COMOX DISTRICT, PLAN 36311	1120 Thorpe Avenue	000-396-656
LOT B SECTION 15 COMOX DISTRICT PLAN EPP116479	1607 6th Street East	031-639-518
LOT 2, SECTION 46, COMOX DISTRICT, PLAN VIP59389	1081 Thorpe Avenue	018-868-762
LOT 10, SECTION 15, COMOX DISTRICT, PLAN 47056	530 Zerkee Place	011-712-791
LOT 16, DISTRICT LOT 157, COMOX DISTRICT, PLAN VIP53766	1474 Mallard Drive	017-680-646
LOT 14, DISTRICT LOT 159, COMOX DISTRICT, PLAN 36311	1155 Evergreen Avenue	000-396-796
LOT 13, SECTION 15, COMOX DISTRICT, PLAN 31140	863 Ellcee Place	001-178-156
LOT 1, SECTION 15, COMOX DISTRICT, PLAN VIP57827	1798 10th Street East	018-543-189
LOT 12, SECTION 15, COMOX DISTRICT, PLAN 31140	839 Ellcee Place	001-178-130
LOT 10 DISTRICT LOT 159 COMOX DISTRICT PLAN VIP53392	1183 Zeballos Drive	017-565-626
LOT 3, DISTRICT LOT 159, COMOX DISTRICT, PLAN 41314	1275 Malahat Drive	000-539-813
LOT 10 DISTRICT LOT 159 COMOX DISTRICT PLAN 41314	1236 Malahat Drive	000-539-881
LOT A, SECTION 15, COMOX DISTRICT, PLAN 46180	810 Hobson Avenue	009-755-616
LOT A, DISTRICT LOT 157, COMOX DISTRICT, PLAN VIP52686	1405 Mallard Drive	017-426-529
LOT C SECTION 15 COMOX DISTRICT PLAN EPP116479	1615 6th Street East	031-639-526
LOT 3, SECTION 15, COMOX DISTRICT, PLAN 50266	705 Hobson Avenue	015-954-056
LOT 1, DISTRICT LOT 159, COMOX DISTRICT, PLAN 36311	1098 Thorpe Avenue	000-396-648
LOT 1, SECTION 46, COMOX DISTRICT, PLAN VIP59389	1059 Thorpe Avenue	018-868-754
LOT C, SECTION 46, COMOX DISTRICT, PLAN 31082	1855 10th Street East	001-184-300
LOT 5 SECTION 15 COMOX DISTRICT PLAN VIP86124	575 Stephens Place	027-775-119
LOT 9, SECTION 15, COMOX DISTRICT, PLAN 47056	538 Zerkee Place	011-712-783
LOT 2, SECTION 15, COMOX DISTRICT, PLAN VIP57827	965 View Avenue	018-543-201
LOT 8, SECTION 15, COMOX DISTRICT, PLAN 31140	830 Ellcee Place	001-178-083
LOT 4, DISTRICT LOT 159, COMOX DISTRICT, PLAN 41314	1255 Malahat Drive	000-539-821
LOT 9, DISTRICT LOT 159, COMOX DISTRICT, PLAN VIP53392	1171 Zeballos Drive	017-565-600
LOT 15, DISTRICT LOT 159, COMOX DISTRICT, PLAN 36311	1115 Evergreen Avenue	000-396-800
LOT 15, DISTRICT LOT 157, COMOX DISTRICT, PLAN VIP53766	1456 Mallard Drive	017-680-638
LOT D SECTION 15 COMOX DISTRICT PLAN EPP116479	1623 6th Street East	031-639-534
LOT 10 SECTION 15 COMOX DISTRICT PLAN VIP86124	558 Stephens Place	027-775-160
LOT B, SECTION 15, COMOX DISTRICT, PLAN 46180	790 Hobson Avenue	009-755-632
LOT 8, SECTION 15, COMOX DISTRICT, PLAN 47056	546 Zerkee Place	011-712-767
LOT 9, DISTRICT LOT 159, COMOX DISTRICT, PLAN 41314	1224 Malahat Drive	000-539-872
LOT 4, SECTION 15, COMOX DISTRICT, PLAN 50266	655 Hobson Avenue	015-954-064
LOT 18, DISTRICT LOT 159, COMOX DISTRICT, PLAN 36311	1190 Evergreen Avenue	000-396-842
LOT 6 SECTION 15 COMOX DISTRICT PLAN VIP86124	571 Stephens Place	027-775-127
LOT 11, SECTION 15, COMOX DISTRICT, PLAN 31140	805 Ellcee Place	000-023-400
LOT B, SECTION 46, COMOX DISTRICT, PLAN 31082	1871 10th Street East	001-184-296
LOT 6, DISTRICT LOT 159, COMOX DISTRICT, PLAN 46751	1375 Mallard Drive	011-088-214
LOT 10, DISTRICT LOT 159, COMOX DISTRICT, PLAN 31655	1088 Thorpe Avenue	001-145-606
LOT 3 SECTION 15 COMOX DISTRICT PLAN VIP57827	935 View Avenue	018-543-219

Legal Description	Address	PID
LOT 1, SECTION 15, COMOX DISTRICT, PLAN 47056	598 Zerkee Place	011-712-686
LOT 8, DISTRICT LOT 159, COMOX DISTRICT, PLAN VIP53392	1159 Zeballos Drive	017-565-588
LOT 5, DISTRICT LOT 159, COMOX DISTRICT, PLAN 41314	1235 Malahat Drive	000-539-830
LOT 16, DISTRICT LOT 159, COMOX DISTRICT, PLAN 36311	1097 Evergreen Avenue	000-396-818
LOT 14, DISTRICT LOT 157, COMOX DISTRICT, PLAN VIP53766	1438 Mallard Drive	017-680-620
LOT 5, DISTRICT LOT 159, COMOX DISTRICT, PLAN 46751	1325 Mallard Drive	011-088-206
LOT 8, SECTION 15, COMOX DISTRICT, PLAN 50266	720 Hobson Avenue	015-954-111
LOT 5, SECTION 15, COMOX DISTRICT, PLAN 50266	603 Hobson Avenue	015-954-072
LOT A SECTION 46 COMOX DISTRICT PLAN 31082	1899 10th Street East	001-184-288
LOT 7, SECTION 15, COMOX DISTRICT, PLAN 47056	554 Zerkee Place	011-712-759
LOT 7 SECTION 15 COMOX DISTRICT PLAN VIP86124	567 Stephens Place	027-775-135
LOT 17, DISTRICT LOT 159, COMOX DISTRICT, PLAN 36311	1130 Evergreen Avenue	000-396-826
LOT 4, SECTION 15, COMOX DISTRICT, PLAN 34253	791 Ellcee Place	000-280-844
LOT 8, DISTRICT LOT 159, COMOX DISTRICT, PLAN 41314	1212 Malahat Drive	000-539-864
LOT 9, SECTION 15, COMOX DISTRICT, PLAN 31140	820 Ellcee Place	001-178-105
LOT 4, SECTION 15, COMOX DISTRICT, PLAN VIP57827	905 View Avenue	018-543-227
LOT 9, DISTRICT LOT 159, COMOX DISTRICT, PLAN 31655	1076 Thorpe Avenue	001-145-576
LOT 2, SECTION 15, COMOX DISTRICT, PLAN 47056	590 Zerkee Place	011-712-694
LOT 1, DISTRICT LOT 159, COMOX DISTRICT, PLAN VIP53392	1176 Zeballos Drive	017-565-481
LOT 13 SECTION 15 COMOX DISTRICT PLAN VIP57827	970 View Avenue	018-543-316
LOT 7, DISTRICT LOT 159, COMOX DISTRICT, PLAN VIP53392	1147 Zeballos Drive	017-565-570
LOT 11, DISTRICT LOT 159, COMOX DISTRICT, PLAN 31655	1081 Evergreen Avenue	001-145-631
LOT B, DISTRICT LOT 157, COMOX DISTRICT, PLAN VIP52686	1426 Mallard Drive	017-426-537
LOT 9 SECTION 15 COMOX DISTRICT PLAN VIP86124	559 Stephens Place	027-775-151
LOT 6, DISTRICT LOT 159, COMOX DISTRICT, PLAN 41314	1215 Malahat Drive	000-539-848
LOT 2, DISTRICT LOT 159, COMOX DISTRICT, PLAN VIP53392	1162 Zeballos Drive	017-565-499
LOT 7, SECTION 15, COMOX DISTRICT, PLAN 50266	670 Hobson Avenue	015-954-099
LOT 6, SECTION 15, COMOX DISTRICT, PLAN 51121.	369 Durrand Place	016-480-287
LOT 5, SECTION 15, COMOX DISTRICT, PLAN VIP57827	875 View Avenue	018-543-235
LOT 8 SECTION 15 COMOX DISTRICT PLAN VIP86124	563 Stephens Place	027-775-143
LOT 3, SECTION 15, COMOX DISTRICT, PLAN 34253	695 Ellcee Place	000-280-836
LOT 44, DISTRICT LOT 159, COMOX DISTRICT, PLAN 31655	1100 Mantle Drive	001-146-556
LOT 8, DISTRICT LOT 159, COMOX DISTRICT, PLAN 31655	1052 Thorpe Avenue	001-145-550
LOT 12, SECTION 15, COMOX DISTRICT, PLAN VIP57827	940 View Avenue	018-543-308
LOT 5, SECTION 15, COMOX DISTRICT, PLAN 51121.	359 Durrand Place	016-480-261
LOT 3, SECTION 15, COMOX DISTRICT, PLAN 47056	585 Zerkee Place	011-712-716
LOT 1, SECTION 15, COMOX DISTRICT, PLAN VIP53240	1620 6th Street East	017-524-768
LOT 10, SECTION 15, COMOX DISTRICT, PLAN 31140	810 Ellcee Place	000-663-522
LOT 12 DISTRICT LOT 159 COMOX DISTRICT PLAN 31655	1073 Evergreen Avenue	001-145-657
LOT 6, SECTION 15, COMOX DISTRICT, PLAN 47056	562 Zerkee Place	011-712-741
LOT 6, DISTRICT LOT 159, COMOX DISTRICT, PLAN VIP53392	1135 Zeballos Drive	017-565-553
LOT 7, SECTION 15, COMOX DISTRICT, PLAN 51121.	370 Durrand Place	016-480-295
LOT 4, DISTRICT LOT 159, COMOX DISTRICT, PLAN 46751	1394 Mallard Drive	011-088-184
LOT 3, DISTRICT LOT 159, COMOX DISTRICT, PLAN VIP53392	1148 Zeballos Drive	017-565-511
LOT 14, SECTION 15, COMOX DISTRICT, PLAN VIP57827	967 Thorpe Avenue	018-543-324
LOT 7, DISTRICT LOT 159, COMOX DISTRICT, PLAN 41314	1199 Malahat Drive	000-539-856
LOT 43, DISTRICT LOT 159, COMOX DISTRICT, PLAN 31655	1080 Mantle Drive	001-146-513
LOT 6, SECTION 15, COMOX DISTRICT, PLAN 50266	610 Hobson Avenue	015-954-081
LOT 6, SECTION 15, COMOX DISTRICT, PLAN VIP57827	845 View Avenue	018-543-243
LOT 2 SECTION 15 COMOX DISTRICT PLAN VIP53240	1630 6th Street East	017-524-776
LOT 29, SECTION 15, COMOX DISTRICT, PLAN VIP55365	591 Hobson Place	017-989-558
LOT 7, DISTRICT LOT 159, COMOX DISTRICT, PLAN 31655	1024 Thorpe Avenue	001-145-533
LOT 11, SECTION 15, COMOX DISTRICT, PLAN VIP57827	910 View Avenue	018-543-294

Legal Description	Address	PID
LOT 2, SECTION 15, COMOX DISTRICT, PLAN 34253	675 Ellcee Place	000-164-178
LOT 4, SECTION 15, DISTRICT LOT 159, COMOX DISTRICT, PLAN 43770	1190 Malahat Drive	004-229-649
LOT 13, DISTRICT LOT 159, COMOX DISTRICT, PLAN 31655	1055 Evergreen Avenue	001-145-673
LOT 4 SECTION 15 COMOX DISTRICT PLAN 51121	349 Durrand Place	016-480-236
LOT 10, SECTION 15, COMOX DISTRICT, PLAN 22231	790 Ellcee Place	003-347-893
LOT 15, SECTION 15, COMOX DISTRICT, PLAN VIP57827	931 Thorpe Avenue	018-543-332
LOT 5, DISTRICT LOT 159, COMOX DISTRICT, PLAN VIP53392	1123 Zeballos Drive	017-565-545
LOT 4, DISTRICT LOT 159, COMOX DISTRICT, PLAN VIP53392	1134 Zeballos Drive	017-565-529
LOT 7, SECTION 15, COMOX DISTRICT, PLAN VIP57827	815 View Avenue	018-543-251
LOT 42, DISTRICT LOT 159, COMOX DISTRICT, PLAN 31655	1070 Mantle Drive	001-146-505
LOT 10, SECTION 15, COMOX DISTRICT, PLAN VIP57827	880 View Avenue	018-543-286
LOT 5, SECTION 15, COMOX DISTRICT, PLAN 47056	570 Zerkee Place	011-712-732
LOT 4, SECTION 15, COMOX DISTRICT, PLAN 47056	578 Zerkee Place	011-712-724
LOT 6, DISTRICT LOT 159, COMOX DISTRICT, PLAN 31655	1000 Thorpe Avenue	001-145-487
LOT 28, SECTION 15, COMOX DISTRICT, PLAN VIP55365	583 Hobson Place	017-989-540
LOT 3, DISTRICT LOT 159, COMOX DISTRICT, PLAN 46751	1362 Mallard Drive	011-088-176
LOT 3, SECTION 15, DISTRICT LOT 159, COMOX DISTRICT, PLAN 43770	1181 Malahat Drive	004-229-631
LOT 1, SECTION 15, COMOX DISTRICT, PLAN 34253	605 Ellcee Place	000-280-828
LOT 8, SECTION 15, COMOX DISTRICT, PLAN 51121.	360 Durrand Place	016-480-317
LOT 5, SECTION 15, DISTRICT LOT 159, COMOX DISTRICT, PLAN 43770	1170 Malahat Drive	004-229-673
LOT 14, DISTRICT LOT 159, COMOX DISTRICT, PLAN 31655	1027 Evergreen Avenue	000-573-361
LOT 16, SECTION 15, COMOX DISTRICT, PLAN VIP57827	895 Thorpe Avenue	018-543-341
LOT 1, SECTION 15, COMOX DISTRICT, PLAN VIP55365	592 Hobson Place	017-989-264
LOT 12, DISTRICT LOT 159, COMOX DISTRICT, PLAN 50262	1111 Zeballos Drive	015-952-878
LOT 11, SECTION 15, COMOX DISTRICT, PLAN 22231	680 Ellcee Place	003-347-745
LOT 9, SECTION 15, COMOX DISTRICT, PLAN VIP57827	850 View Avenue	018-543-278
LOT 11, DISTRICT LOT 159, COMOX DISTRICT, PLAN 50262	1120 Zeballos Drive	015-952-860
LOT 25, SECTION 15, COMOX DISTRICT, PLAN VIP55365	505 Robertson Place	017-989-515
LOT 41, DISTRICT LOT 159, COMOX DISTRICT, PLAN 31655	1060 Mantle Drive	001-146-491
LOT 5 DISTRICT LOT 159 COMOX DISTRICT PLAN 31655	972 Thorpe Avenue	001-145-461
LOT 9, SECTION 15, COMOX DISTRICT, PLAN 22231	751 View Avenue	003-343-600
LOT 9, SECTION 15, COMOX DISTRICT, PLAN 51121	350 Durrand Place	016-480-333
LOT 58 DISTRICT LOT 159 COMOX DISTRICT PLAN 31655	1075 Mantle Drive	001-146-874
LOT 2, SECTION 15, DISTRICT LOT 159, COMOX DISTRICT, PLAN 43770	1163 Malahat Drive	004-229-622
LOT 24, SECTION 15, COMOX DISTRICT, PLAN VIP55365	501 Robertson Place	017-989-507
LOT 26, SECTION 15, COMOX DISTRICT, PLAN VIP55365	511 Robertson Place	017-989-523
LOT 17, SECTION 15, COMOX DISTRICT, PLAN VIP57827	859 Thorpe Avenue	018-543-359
LOT 27, SECTION 15, COMOX DISTRICT, PLAN VIP55365	575 Hobson Place	017-989-531
LOT 2, SECTION 15, COMOX DISTRICT, PLAN VIP55365	584 Hobson Place	017-989-272
LOT 15, DISTRICT LOT 159, COMOX DISTRICT, PLAN 31655	991 Evergreen Avenue	001-145-690
LOT 6, SECTION 15, DISTRICT LOT 159, COMOX DISTRICT, PLAN 43770	1150 Malahat Drive	004-229-681
LOT 8, SECTION 15, COMOX DISTRICT, PLAN VIP57827	820 View Avenue	018-543-260
LOT 2, DISTRICT LOT 159, COMOX DISTRICT, PLAN 46751	1320 Mallard Drive	011-088-168
LOT 45, SECTION 15, COMOX DISTRICT, PLAN 36414	501 Washington Crescent	000-389-480
LOT 47, DISTRICT LOT 159, COMOX DISTRICT, PLAN 31655	1000 Evergreen Avenue	001-146-785
LOT 13, DISTRICT LOT 159, COMOX DISTRICT, PLAN 50262	1099 Zeballos Drive	015-952-886
LOT 10 DISTRICT LOT 159 COMOX DISTRICT PLAN 50262	1106 Zeballos Drive	015-952-851
LOT 12, SECTION 15, COMOX DISTRICT, PLAN 22231	610 Ellcee Place	003-346-064
LOT 4, DISTRICT LOT 159, COMOX DISTRICT, PLAN 31655	948 Thorpe Avenue	001-145-444
LOT 40, DISTRICT LOT 159, COMOX DISTRICT, PLAN 31655	1050 Mantle Drive	001-146-475
LOT 18, SECTION 15, COMOX DISTRICT, PLAN VIP57827	823 Thorpe Avenue	018-543-367
LOT 3, SECTION 15, COMOX DISTRICT, PLAN VIP55365	576 Hobson Place	017-989-281
LOT 1, SECTION 15, DISTRICT LOT 159, COMOX DISTRICT, PLAN 43770	1145 Malahat Drive	004-229-606

Legal Description	Address	PID
LOT 57, DISTRICT LOT 159, COMOX DISTRICT, PLAN 31655	1059 Mantle Drive	001-146-866
LOT 27 SECTION 15 COMOX DISTRICT PLAN 36414	505 Washington Crescent	000-389-315
LOT 16 DISTRICT LOT 159 COMOX DISTRICT PLAN 31655	973 Evergreen Avenue	001-145-720
LOT B, SECTION 15, COMOX DISTRICT, PLAN VIP54946	1795 6th Street East	017-908-906
LOT 11, SECTION 15, COMOX DISTRICT, PLAN 51121.	1551 Tunner Drive	016-480-376
LOT 3, DISTRICT LOT 159, COMOX DISTRICT, PLAN 31655	902 Thorpe Avenue	001-145-428
LOT 4, SECTION 15, COMOX DISTRICT, PLAN 22231	790 View Avenue	003-335-941
LOT 48, DISTRICT LOT 159, COMOX DISTRICT, PLAN 31655	988 Evergreen Avenue	000-195-693
LOT 19, SECTION 15, COMOX DISTRICT, PLAN VIP57827	787 Thorpe Avenue	018-543-375
LOT 1, DISTRICT LOT 159, COMOX DISTRICT, PLAN 46751	1130 Malahat Drive	011-088-141
LOT 9, DISTRICT LOT 159, COMOX DISTRICT, PLAN 50262	1092 Zeballos Drive	015-952-843
LOT 39, DISTRICT LOT 159, COMOX DISTRICT, PLAN 31655	1038 Mantle Drive	000-100-510
LOT 14, DISTRICT LOT 159, COMOX DISTRICT, PLAN 50262	1087 Zeballos Drive	015-952-894
LOT 4, SECTION 15, COMOX DISTRICT, PLAN VIP55365	568 Hobson Place	017-989-299
LOT A, SECTION 15, COMOX DISTRICT, PLAN VIP54946	601 View Avenue	017-908-892
LOT 10, SECTION 15, COMOX DISTRICT, PLAN 51121.	1575 Tunner Drive	016-480-341
LOT 22, DISTRICT LOT 159, COMOX DISTRICT, PLAN VIP59686	1287 Elkhorn Place	018-917-976
LOT 26, SECTION 15, COMOX DISTRICT, PLAN 36414	509 Washington Crescent	000-389-293
LOT 23, DISTRICT LOT 159, COMOX DISTRICT, PLAN VIP59686	1261 Elkhorn Place	018-917-984
LOT 2, DISTRICT LOT 159, COMOX DISTRICT, PLAN 31655	868 Thorpe Avenue	000-911-810
LOT 44, SECTION 15, COMOX DISTRICT, PLAN 36414	1766 6th Street East	000-389-463
LOT 56, DISTRICT LOT 159, COMOX DISTRICT, PLAN 31655	1041 Mantle Drive	001-146-858
LOT 17, DISTRICT LOT 159, COMOX DISTRICT, PLAN 31655	925 Evergreen Avenue	001-145-754
LOT 49, DISTRICT LOT 159, COMOX DISTRICT, PLAN 31655	960 Evergreen Avenue	001-146-793
LOT 5, SECTION 15, COMOX DISTRICT, PLAN 22231	680 View Avenue	001-992-724
LOT 6, DISTRICT LOT 159, COMOX DISTRICT, PLAN 49426	1095 Arrowsmith Avenue	015-101-177
LOT 22, SECTION 15, COMOX DISTRICT, PLAN VIP55365	510 Robertson Place	017-989-485
LOT 18, DISTRICT LOT 159, COMOX DISTRICT, PLAN 31655	879 Evergreen Avenue	001-145-797
LOT 8, DISTRICT LOT 159, COMOX DISTRICT, PLAN 50262	1078 Zeballos Drive	015-952-835
LOT 38, DISTRICT LOT 159, COMOX DISTRICT, PLAN 31655	1028 Mantle Drive	001-146-441
LOT 21, SECTION 15, COMOX DISTRICT, PLAN VIP55365	514 Robertson Place	017-989-477
LOT 3, SECTION 15, COMOX DISTRICT, PLAN 22231	751 Thorpe Avenue	003-347-681
LOT 19, DISTRICT LOT 159, COMOX DISTRICT, PLAN 31655	845 Evergreen Avenue	001-145-827
LOT 21, DISTRICT LOT 159, COMOX DISTRICT, PLAN VIP59686	1280 Elkhorn Place	018-917-968
LOT 5, SECTION 15, COMOX DISTRICT, PLAN VIP55365	560 Hobson Place	017-989-302
LOT 28, SECTION 15, COMOX DISTRICT, PLAN 36414	506 Washington Crescent	000-389-323
LOT 23, SECTION 15, COMOX DISTRICT, PLAN VIP55365	504 Robertson Place	017-989-493
LOT 5, DISTRICT LOT 159, COMOX DISTRICT, PLAN 49426	1085 Arrowsmith Avenue	015-101-151
LOT 24, DISTRICT LOT 159, COMOX DISTRICT, PLAN VIP59686	1235 Elkhorn Place	018-917-992
LOT 25, SECTION 15, COMOX DISTRICT, PLAN 36414	513 Washington Crescent	000-291-722
LOT 1, DISTRICT LOT 159, COMOX DISTRICT, PLAN 49426	1100 Malahat Drive	015-101-096
LOT 1, DISTRICT LOT 159, COMOX DISTRICT, PLAN 31655	810 Thorpe Avenue	001-145-398
LOT 50, DISTRICT LOT 159, COMOX DISTRICT, PLAN 31655	1915 9th Street East	000-382-175
LOT 43, SECTION 15, COMOX DISTRICT, PLAN 36414	1790 6th Street East	000-389-455
LOT A, DISTRICT LOT 159, COMOX DISTRICT, PLAN 50166	1055 Arrowsmith Avenue	015-894-533
LOT 6, SECTION 15, COMOX DISTRICT, PLAN 22231	610 View Avenue	003-342-310
LOT 20, DISTRICT LOT 159, COMOX DISTRICT, PLAN 31655	821 Evergreen Avenue	001-145-860
LOT 55, DISTRICT LOT 159, COMOX DISTRICT, PLAN 31655	1025 Mantle Drive	001-146-840
LOT 29 SECTION 15 COMOX DISTRICT PLAN 36414	512 Washington Crescent	000-389-331
LOT 37, DISTRICT LOT 159, COMOX DISTRICT, PLAN 31655	1016 Mantle Drive	000-036-277
LOT 20 SECTION 15 COMOX DISTRICT PLAN VIP55365	551 Hobson Place	017-989-469
LOT 1, DISTRICT LOT 159, COMOX DISTRICT, PLAN VIP55319	1086 Malahat Drive	017-984-149
LOT 3, SECTION 16, COMOX DISTRICT, PLAN 24530	125 Hilton Place	000-138-576
LOT 2, SECTION 15, COMOX DISTRICT, PLAN 22231	671 Thorpe Avenue	000-206-881
LOT 6, SECTION 15, COMOX DISTRICT, PLAN VIP55365	554 Hobson Place	017-989-311

Legal Description	Address	PID
LOT B, DISTRICT LOT 159, COMOX DISTRICT, PLAN VIP58808	788 Thorpe Avenue	018-735-291
LOT 25, DISTRICT LOT 159, COMOX DISTRICT, PLAN VIP59686	1209 Elkhorn Place	018-918-000
LOT 7, DISTRICT LOT 159, COMOX DISTRICT, PLAN 50262	1064 Zeballos Drive	015-952-827
LOT 24, SECTION 15, COMOX DISTRICT, PLAN 36414	517 Washington Crescent	000-389-285
LOT 20, DISTRICT LOT 159, COMOX DISTRICT, PLAN VIP59686	1254 Elkhorn Place	018-917-950
LOT 42, SECTION 15, COMOX DISTRICT, PLAN 36414	591 Washington Crescent	000-389-447
LOT 2, DISTRICT LOT 159, COMOX DISTRICT, PLAN VIP55319	1072 Malahat Drive	017-984-181
LOT 51 DISTRICT LOT 159 COMOX DISTRICT PLAN 31655	1945 9th Street East	001-146-807
LOT 23, DISTRICT LOT 159, COMOX DISTRICT, PLAN 31655	890 Evergreen Avenue	001-145-975
LOT 2, SECTION 16, COMOX DISTRICT, PLAN 24530	120 Hilton Place	003-016-099
LOT A, DISTRICT LOT 159, COMOX DISTRICT, PLAN VIP58808	787 Evergreen Avenue	018-735-282
LOT 4, SECTION 16, COMOX DISTRICT, PLAN 24530	115 Hilton Place	003-016-188
LOT 19, SECTION 15, COMOX DISTRICT, PLAN VIP55365	545 Hobson Place	017-989-442
LOT 26, DISTRICT LOT 159, COMOX DISTRICT, PLAN VIP59686	1193 Elkhorn Place	018-918-018
LOT 16, SECTION 15, COMOX DISTRICT, PLAN VIP55365	503 Hobson Place	017-989-418
LOT 2, DISTRICT LOT 159, COMOX DISTRICT, PLAN 49426	1100 Arrowsmith Avenue	015-101-100
LOT N DISTRICT LOT 159 COMOX DISTRICT PLAN VIP65231	952 Brooks Place	023-747-897
LOT 4, SECTION 15, COMOX DISTRICT, PLAN 36414	1860 6th Street East	000-389-102
LOT M DISTRICT LOT 159 COMOX DISTRICT PLAN VIP65231	951 Brooks Place	023-747-889
LOT 7, SECTION 15, COMOX DISTRICT, PLAN VIP55365	548 Hobson Place	017-989-329
LOT 30 SECTION 15 COMOX DISTRICT PLAN 36414	518 Washington Crescent	000-389-340
PARCEL A (DD R73474), OF LOT 2, DISTRICT LOT 159, COMOX DISTRICT, PLAN 28808	674 Thorpe Avenue	004-810-759
LOT 19, DISTRICT LOT 159, COMOX DISTRICT, PLAN VIP59686	1230 Elkhorn Place	018-917-941
LOT 36, DISTRICT LOT 159, COMOX DISTRICT, PLAN 31655	1000 Mantle Drive	001-146-394
LOT 3, DISTRICT LOT 159, COMOX DISTRICT, PLAN VIP55319	1058 Malahat Drive	017-984-190
LOT 54, DISTRICT LOT 159, COMOX DISTRICT, PLAN 31655	995 Mantle Drive	001-146-831
LOT 3, DISTRICT LOT 159, COMOX DISTRICT, PLAN 49426	1080 Arrowsmith Avenue	015-101-118
LOT 23 SECTION 15 COMOX DISTRICT PLAN 36414	521 Washington Crescent	000-166-715
LOT 6, DISTRICT LOT 159, COMOX DISTRICT, PLAN 50262	1039 Arrowsmith Avenue	015-952-819
LOT 17, SECTION 15, COMOX DISTRICT, PLAN VIP55365	509 Hobson Place	017-989-426
LOT L DISTRICT LOT 159 COMOX DISTRICT PLAN VIP65231	950 Brooks Place	023-747-871
LOT 41, SECTION 15, COMOX DISTRICT, PLAN 36414	585 Washington Crescent	000-216-046
LOT 5, SECTION 15, COMOX DISTRICT, PLAN 36414	594 Washington Crescent	000-389-111
LOT 27, DISTRICT LOT 159, COMOX DISTRICT, PLAN VIP59686	1167 Elkhorn Place	018-918-026
LOT B, SECTION 16, COMOX DISTRICT, PLAN 39989	1521 Dingwall Road	000-011-720
LOT 15, SECTION 15, COMOX DISTRICT, PLAN VIP55365	500 Hobson Place	017-989-400
LOT 4, DISTRICT LOT 159, COMOX DISTRICT, PLAN VIP55319	1044 Malahat Drive	017-984-203
LOT O DISTRICT LOT 159 COMOX DISTRICT PLAN VIP65231	953 Brooks Place	023-747-901
LOT 4, DISTRICT LOT 159, COMOX DISTRICT, PLAN 49426	1060 Arrowsmith Avenue	015-101-134
LOT 2, DISTRICT LOT 159, COMOX DISTRICT, PLAN 28808 EXCEPT PARCEL A (DD R73474)	675 Evergreen Avenue	001-477-269
LOT 18, DISTRICT LOT 159, COMOX DISTRICT, PLAN VIP59686	1204 Elkhorn Place	018-917-933
LOT 8, SECTION 15, COMOX DISTRICT, PLAN VIP55365	542 Hobson Place	017-989-337
LOT 8, DISTRICT LOT 159, COMOX DISTRICT, PLAN VIP55319	1079 Marble Place	017-984-246
LOT 24, DISTRICT LOT 159, COMOX DISTRICT, PLAN 31655	1964 9th Street East	001-146-009
LOT 18, SECTION 15, COMOX DISTRICT, PLAN VIP55365	539 Hobson Place	017-989-434
LOT K DISTRICT LOT 159 COMOX DISTRICT PLAN VIP65231	949 Brooks Place	023-747-862

Legal Description	Address	PID
LOT 52, DISTRICT LOT 159, COMOX DISTRICT, PLAN 31655	1991 9th Street East	001-146-815
LOT 31, SECTION 15, COMOX DISTRICT, PLAN 36414	524 Washington Crescent	000-389-358
LOT 3, SECTION 15, COMOX DISTRICT, PLAN 36414	1870 6th Street East	000-389-099
LOT 1, DISTRICT LOT 159, COMOX DISTRICT, PLAN 50262	1052 Arrowsmith Avenue	015-952-754
LOT 22, SECTION 15, COMOX DISTRICT, PLAN 36414	525 Washington Crescent	000-389-277
LOT 9, DISTRICT LOT 159, COMOX DISTRICT, PLAN VIP55319	1075 Marble Place	017-984-254
LOT 5, DISTRICT LOT 159, COMOX DISTRICT, PLAN 50262	1029 Arrowsmith Avenue	015-952-801
LOT 5, DISTRICT LOT 159, COMOX DISTRICT, PLAN VIP55319	1030 Malahat Drive	017-984-211
LOT 3, DISTRICT LOT 159, COMOX DISTRICT, PLAN 30920	792 Evergreen Avenue	001-196-111
LOT 1, SECTION 16, COMOX DISTRICT, PLAN 24530	110 Hilton Place	003-016-021
LOT A, SECTION 16, COMOX DISTRICT, PLAN 39989	105 Hilton Place	000-011-711
LOT 35, DISTRICT LOT 159, COMOX DISTRICT, PLAN 31655	976 Mantle Drive	001-146-378
LOT 21, DISTRICT LOT 159, COMOX DISTRICT, PLAN 31655	834 Evergreen Avenue	001-145-894
LOT 22, DISTRICT LOT 159, COMOX DISTRICT, PLAN 31655	864 Evergreen Avenue	001-145-916
LOT J DISTRICT LOT 159 COMOX DISTRICT PLAN VIP65231	948 Brooks Place	023-747-854
LOT 2, DISTRICT LOT 159, COMOX DISTRICT, PLAN 50262	1044 Arrowsmith Avenue	015-952-762
LOT 53, DISTRICT LOT 159, COMOX DISTRICT, PLAN 31655	967 Mantle Drive	001-146-823
LOT 40, SECTION 15, COMOX DISTRICT, PLAN 36414	579 Washington Crescent	000-038-253
LOT 17, DISTRICT LOT 159, COMOX DISTRICT, PLAN VIP59686	1180 Elkhorn Place	018-917-925
LOT 28, DISTRICT LOT 159, COMOX DISTRICT, PLAN VIP59686	1016 Malahat Drive	018-918-034
LOT 10, DISTRICT LOT 159, COMOX DISTRICT, PLAN VIP55319	1071 Marble Place	017-984-262
LOT 1, DISTRICT LOT 159, COMOX DISTRICT, PLAN 28808	609 Evergreen Avenue	001-477-251
LOT P DISTRICT LOT 159 COMOX DISTRICT PLAN VIP65231	954 Brooks Place	023-747-919
LOT 14, SECTION 15, COMOX DISTRICT, PLAN VIP55365	506 Hobson Place	017-989-396
LOT 6 SECTION 15 COMOX DISTRICT PLAN 36414	590 Washington Crescent	000-389-129
LOT I DISTRICT LOT 159 COMOX DISTRICT PLAN VIP65231	947 Brooks Place	023-747-846
LOT 32, SECTION 15, COMOX DISTRICT, PLAN 36414	530 Washington Crescent	000-389-366
LOT 3, DISTRICT LOT 159, COMOX DISTRICT, PLAN 50262	1036 Arrowsmith Avenue	015-952-789
LOT 25, DISTRICT LOT 159, COMOX DISTRICT, PLAN 31655	1978 9th Street East	001-146-033
LOT 2, DISTRICT LOT 159, COMOX DISTRICT, PLAN 30920	678 Evergreen Avenue	001-196-103
LOT 1, DISTRICT LOT 159, COMOX DISTRICT, PLAN VIP54503	1019 Arrowsmith Avenue	017-828-503
LOT 2, SECTION 15, COMOX DISTRICT, PLAN 36414	1880 6th Street East	000-389-064
LOT 21, SECTION 15, COMOX DISTRICT, PLAN 36414	529 Washington Crescent	000-045-306
LOT 34, DISTRICT LOT 159, COMOX DISTRICT, PLAN 31655	970 Mantle Drive	001-146-343
LOT 16, DISTRICT LOT 159, COMOX DISTRICT, PLAN VIP59686	1154 Elkhorn Place	018-917-917
LOT Q DISTRICT LOT 159 COMOX DISTRICT PLAN VIP65231	955 Brooks Place	023-747-927
LOT 9, SECTION 15, COMOX DISTRICT, PLAN VIP55365	536 Hobson Place	017-989-345
LOT 7, DISTRICT LOT 159, COMOX DISTRICT, PLAN VIP55319	1047 Malahat Drive	017-984-238
LOT B, SECTION 16, COMOX DISTRICT, PLAN 21740	1525 Dingwall Road	003-448-061
LOT H DISTRICT LOT 159 COMOX DISTRICT PLAN VIP65231	946 Brooks Place	023-747-838
LOT 13, SECTION 15, COMOX DISTRICT, PLAN VIP55365	512 Hobson Place	017-989-388
LOT 39, SECTION 15, COMOX DISTRICT, PLAN 36414	573 Washington Crescent	000-389-439
LOT 1, SECTION 15, COMOX DISTRICT, PLAN 36414	1890 6th Street East	000-076-163
LOT 4, DISTRICT LOT 159, COMOX DISTRICT, PLAN 30920	1965 6th Street East	001-196-138
LOT 1, DISTRICT LOT 159, COMOX DISTRICT, PLAN 30920	606 Evergreen Avenue	001-196-090
LOT R DISTRICT LOT 159 COMOX DISTRICT PLAN VIP65231	956 Brooks Place	023-747-935
LOT 26, DISTRICT LOT 159, COMOX DISTRICT, PLAN 31655	1986 9th Street East	000-171-981
LOT G DISTRICT LOT 159 COMOX DISTRICT PLAN VIP65231	945 Brooks Place	023-747-820
LOT 33, SECTION 15, COMOX DISTRICT, PLAN 36414	536 Washington Crescent	000-389-374
LOT 5, DISTRICT LOT 159, COMOX DISTRICT, PLAN 30920	1977 6th Street East	001-196-359
LOT 15, DISTRICT LOT 159, COMOX DISTRICT, PLAN VIP59686	1126 Elkhorn Place	018-917-909

Legal Description	Address	PID
LOT 6, DISTRICT LOT 159, COMOX DISTRICT, PLAN VIP55319	1033 Malahat Drive	017-984-220
LOT 33, DISTRICT LOT 159, COMOX DISTRICT, PLAN 31655	964 Mantle Drive	001-146-301
LOT 11, DISTRICT LOT 159, COMOX DISTRICT, PLAN VIP55319	1067 Marble Place	017-984-271
LOT A, SECTION 16, COMOX DISTRICT, PLAN 21740	1531 Dingwall Road	003-449-238
LOT 20, SECTION 15, COMOX DISTRICT, PLAN 36414	533 Washington Crescent	000-389-269
LOT 20 DISTRICT LOT 159 COMOX DISTRICT PLAN VIP63742	978 Malahat Drive	023-493-721
LOT 19 DISTRICT LOT 159 COMOX DISTRICT PLAN VIP63742	970 Malahat Drive	023-493-712
LOT 27 DISTRICT LOT 159 COMOX DISTRICT PLAN 31655	2000 9th Street East	000-928-071
LOT 4, DISTRICT LOT 159, COMOX DISTRICT, PLAN 32279	597 Evergreen Avenue	001-076-990
LOT 7, SECTION 15, COMOX DISTRICT, PLAN 36414	586 Washington Crescent	000-389-137
LOT 12, SECTION 15, COMOX DISTRICT, PLAN VIP55365	518 Hobson Place	017-989-370
LOT 32, DISTRICT LOT 159, COMOX DISTRICT, PLAN 31655	1011 Arrowsmith Avenue	001-146-271
LOT 18 DISTRICT LOT 159 COMOX DISTRICT PLAN VIP63742	962 Malahat Drive	023-493-704
LOT 2, DISTRICT LOT 159, COMOX DISTRICT, PLAN VIP54503	1020 Arrowsmith Avenue	017-828-511
LOT 14, DISTRICT LOT 159, COMOX DISTRICT, PLAN VIP55319	1053 Marble Place	017-984-301
LOT 29, DISTRICT LOT 159, COMOX DISTRICT, PLAN VIP59686	1067 Elkhorn Avenue	018-918-042
LOT 13, DISTRICT LOT 159, COMOX DISTRICT, PLAN VIP57268	1049 McBride Place	018-411-509
LOT 38, SECTION 15, COMOX DISTRICT, PLAN 36414	567 Washington Crescent	000-389-421
LOT 34, SECTION 15, COMOX DISTRICT, PLAN 36414	542 Washington Crescent	000-389-382
LOT A, SECTION 17, COMOX DISTRICT, PLAN 18568	4645 McQuillan Road	003-753-212
LOT 14, DISTRICT LOT 159, COMOX DISTRICT, PLAN VIP57268	1037 McBride Place	018-411-517
LOT A DISTRICT LOT 159 COMOX DISTRICT PLAN VIP65231	939 Brooks Place	023-747-765
LOT 17 DISTRICT LOT 159 COMOX DISTRICT PLAN VIP63742	954 Malahat Drive	023-493-691
LOT 28, DISTRICT LOT 159, COMOX DISTRICT, PLAN 31655	2034 9th Street East	001-146-068
LOT 19, SECTION 15, COMOX DISTRICT, PLAN 36414	537 Washington Crescent	000-389-251
LOT 3, DISTRICT LOT 159, COMOX DISTRICT, PLAN VIP54503	1012 Arrowsmith Avenue	017-828-520
LOT 12, DISTRICT LOT 159, COMOX DISTRICT, PLAN VIP57268	1061 McBride Place	018-411-495
LOT 8, SECTION 15, COMOX DISTRICT, PLAN 36414	582 Washington Crescent	000-389-145
LOT B DISTRICT LOT 159 COMOX DISTRICT PLAN VIP65231	940 Brooks Place	023-747-773
LOT 29, DISTRICT LOT 159, COMOX DISTRICT, PLAN 31655	2056 9th Street East	001-146-106
LOT 3 DISTRICT LOT 159 COMOX DISTRICT PLAN 32279	475 Evergreen Avenue	001-076-973
LOT 30, DISTRICT LOT 159, COMOX DISTRICT, PLAN VIP59686	1023 Elkhorn Avenue	018-918-051
LOT 37, SECTION 15, COMOX DISTRICT, PLAN 36414	561 Washington Crescent	000-389-412
LOT 12, DISTRICT LOT 159, COMOX DISTRICT, PLAN VIP55319	1063 Marble Place	017-984-289
LOT 13, DISTRICT LOT 159, COMOX DISTRICT, PLAN VIP55319	1057 Marble Place	017-984-297
LOT 15, DISTRICT LOT 159, COMOX DISTRICT, PLAN VIP57268	1025 McBride Place	018-411-525
LOT 14, DISTRICT LOT 159, COMOX DISTRICT, PLAN VIP59686	1076 Elkhorn Avenue	018-917-895
LOT 9, DISTRICT LOT 159, COMOX DISTRICT, PLAN 30920	590 Evergreen Avenue	001-196-171
LOT 30, DISTRICT LOT 159, COMOX DISTRICT, PLAN 31655	2080 9th Street East	001-146-157
LOT C DISTRICT LOT 159 COMOX DISTRICT PLAN VIP65231	941 Brooks Place	023-747-781
LOT 11, SECTION 15, COMOX DISTRICT, PLAN VIP55365	524 Hobson Place	017-989-361
LOT 10, SECTION 15, COMOX DISTRICT, PLAN VIP55365	530 Hobson Place	017-989-353
LOT 18, SECTION 15, COMOX DISTRICT, PLAN 36414	541 Washington Crescent	000-026-433

Legal Description	Address	PID
LOT 31, DISTRICT LOT 159, COMOX DISTRICT, PLAN VIP59686	1001 Elkhorn Avenue	018-918-069
LOT 4, DISTRICT LOT 159, COMOX DISTRICT, PLAN VIP54503	1004 Arrowsmith Avenue	017-828-538
LOT 16 DISTRICT LOT 159 COMOX DISTRICT PLAN VIP63742	938 Malahat Drive	023-493-682
LOT 9, SECTION 15, COMOX DISTRICT, PLAN 36414	578 Washington Crescent	000-389-153
LOT 8, DISTRICT LOT 159, COMOX DISTRICT, PLAN 30920	1950 6th Street East	001-196-162
LOT 35, SECTION 15, COMOX DISTRICT, PLAN 36414	548 Washington Crescent	000-389-391
LOT 16 DISTRICT LOT 159 COMOX DISTRICT PLAN VIP57268	1013 McBride Place	018-411-533
LOT 36 SECTION 15 COMOX DISTRICT PLAN 36414	553 Washington Crescent	000-389-404
LOT 1 DISTRICT LOT 159 COMOX DISTRICT PLAN VIP63742	981 Malahat Drive	023-493-534
LOT 2, DISTRICT LOT 159, COMOX DISTRICT, PLAN 32279	465 Evergreen Avenue	001-076-965
LOT 31, DISTRICT LOT 159, COMOX DISTRICT, PLAN 31655	995 Arrowsmith Avenue	001-146-254
LOT 13, DISTRICT LOT 159, COMOX DISTRICT, PLAN VIP59686	1050 Elkhorn Avenue	018-917-887
LOT E DISTRICT LOT 159 COMOX DISTRICT PLAN VIP65231	943 Brooks Place	023-747-803
LOT 2 DISTRICT LOT 159 COMOX DISTRICT PLAN VIP63742	973 Malahat Drive	023-493-542
LOT 7, DISTRICT LOT 159, COMOX DISTRICT, PLAN 30920	1960 6th Street East	001-196-154
LOT 32, DISTRICT LOT 159, COMOX DISTRICT, PLAN VIP59686	981 Elkhorn Avenue	018-918-077
LOT 11, DISTRICT LOT 159, COMOX DISTRICT, PLAN VIP57268	1073 McBride Place	018-411-487
LOT 15 DISTRICT LOT 159 COMOX DISTRICT PLAN VIP63742	930 Malahat Drive	023-493-674
LOT 3 DISTRICT LOT 159 COMOX DISTRICT PLAN VIP63742	967 Malahat Drive	023-493-551
LOT 6, DISTRICT LOT 159, COMOX DISTRICT, PLAN 30920	1970 6th Street East	001-196-146
LOT 4 DISTRICT LOT 159 COMOX DISTRICT PLAN VIP63742	959 Malahat Drive	023-493-569
LOT 10, SECTION 15, COMOX DISTRICT, PLAN 36414	574 Washington Crescent	000-348-759
LOT 17, DISTRICT LOT 159, COMOX DISTRICT, PLAN VIP57268	1001 McBride Place	018-411-541
LOT 10, DISTRICT LOT 159, COMOX DISTRICT, PLAN 30920	500 Evergreen Avenue	001-059-505
LOT 5 DISTRICT LOT 159 COMOX DISTRICT PLAN VIP63742	953 Malahat Drive	023-493-577
LOT 33, DISTRICT LOT 159, COMOX DISTRICT, PLAN VIP59686	967 Elkhorn Avenue	018-918-085
LOT D DISTRICT LOT 159 COMOX DISTRICT PLAN VIP65231	942 Brooks Place	023-747-790
LOT 14 DISTRICT LOT 159 COMOX DISTRICT PLAN VIP63742	924 Malahat Drive	023-493-666
LOT 12, DISTRICT LOT 159, COMOX DISTRICT, PLAN VIP59686	1024 Elkhorn Avenue	018-917-879
LOT 17, SECTION 15, COMOX DISTRICT, PLAN 36414	545 Washington Crescent	000-389-234
LOT 10, DISTRICT LOT 159, COMOX DISTRICT, PLAN VIP57268	1085 McBride Place	018-411-479
LOT 11, DISTRICT LOT 159, COMOX DISTRICT, PLAN 30920	480 Evergreen Place	001-196-197
LOT 6 DISTRICT LOT 159 COMOX DISTRICT PLAN VIP63742	945 Malahat Drive	023-493-585
LOT 5, DISTRICT LOT 159, COMOX DISTRICT, PLAN VIP54503	2112 9th Street East	017-828-546
LOT 34, DISTRICT LOT 159, COMOX DISTRICT, PLAN VIP59686	951 Elkhorn Avenue	018-918-093
LOT 1, DISTRICT LOT 159, COMOX DISTRICT, PLAN 32279	395 Evergreen Avenue	001-076-957
LOT 13 DISTRICT LOT 159 COMOX DISTRICT PLAN VIP63742	916 Malahat Drive	023-493-658
LOT Q DISTRICT LOT 159 COMOX DISTRICT PLAN VIP73396	1030 Waddington Crescent	025-330-110
LOT P DISTRICT LOT 159 COMOX DISTRICT PLAN VIP73396	1020 Waddington Crescent	025-330-101
LOT 16, SECTION 15, COMOX DISTRICT, PLAN 36414	549 Washington Crescent	000-389-226
LOT 1 DISTRICT LOT 159 COMOX DISTRICT PLAN VIP57268	2138 9th Street East	018-411-380
LOT 7 DISTRICT LOT 159 COMOX DISTRICT PLAN VIP63742	937 Malahat Drive	023-493-593
LOT 12 DISTRICT LOT 159 COMOX DISTRICT PLAN VIP63742	910 Malahat Drive	023-493-640
EXCEPT THAT PART IN PLAN VIP67336		

Legal Description	Address	PID
LOT 11, DISTRICT LOT 159, COMOX DISTRICT, PLAN VIP59686	984 Elkhorn Avenue	018-917-861
LOT O DISTRICT LOT 159 COMOX DISTRICT PLAN VIP73396	1010 Waddington Crescent	025-330-098
LOT 9, DISTRICT LOT 159, COMOX DISTRICT, PLAN VIP57268	1097 McBride Place	018-411-461
LOT A, PLAN VIP37749, SECTION 43, COMOX LAND DISTRICT	1791 Ryan Road	001-034-570
LOT 35, DISTRICT LOT 159, COMOX DISTRICT, PLAN VIP59686	935 Elkhorn Avenue	018-918-107
LOT N DISTRICT LOT 159 COMOX DISTRICT PLAN VIP73396	1000 Waddington Crescent	025-330-080
LOT 15, DISTRICT LOT 159, COMOX DISTRICT, PLAN 30920	400 Evergreen Place	001-196-227
LOT M DISTRICT LOT 159 COMOX DISTRICT PLAN VIP73396	990 Waddington Crescent	025-330-071
LOT 2, DISTRICT LOT 159, COMOX DISTRICT, PLAN VIP57268	2164 9th Street East	018-411-398
LOT 1, DISTRICT LOT 159, COMOX DISTRICT, PLAN 33296	385 Evergreen Avenue	000-235-474
LOT 8 DISTRICT LOT 159 COMOX DISTRICT PLAN VIP63742	931 Malahat Drive	023-493-607
LOT 10, DISTRICT LOT 159, COMOX DISTRICT, PLAN VIP59686	968 Elkhorn Avenue	018-917-852
LOT 15, SECTION 15, COMOX DISTRICT, PLAN 36414	554 Washington Crescent	000-389-200
LOT 12, DISTRICT LOT 159, COMOX DISTRICT, PLAN 30920	460 Evergreen Place	000-587-737
LOT 12, SECTION 15, COMOX DISTRICT, PLAN 36414	566 Washington Crescent	000-389-170
LOT 8, DISTRICT LOT 159, COMOX DISTRICT, PLAN VIP57268	2275 9th Street East	018-411-452
LOT 12 DISTRICT LOT 159 COMOX DISTRICT PLAN VIP72508	980 Waddington Crescent	025-086-481
LOT 3, DISTRICT LOT 159, COMOX DISTRICT, PLAN VIP57268	2190 9th Street East	018-411-401
LOT 9 DISTRICT LOT 159 COMOX DISTRICT PLAN VIP63742	923 Malahat Drive	023-493-615
LOT 9 DISTRICT LOT 159 COMOX DISTRICT PLAN VIP59686	952 Elkhorn Avenue	018-917-844
LOT 36, DISTRICT LOT 159, COMOX DISTRICT, PLAN VIP59686	919 Elkhorn Avenue	018-918-115
LOT 16, DISTRICT LOT 159, COMOX DISTRICT, PLAN 30920	380 Evergreen Avenue	001-196-235
LOT A DISTRICT LOT 159 COMOX DISTRICT PLAN VIP73396	1045 Waddington Crescent	025-329-944
LOT 2, DISTRICT LOT 159, COMOX DISTRICT, PLAN 33296	365 Evergreen Avenue	000-235-482
LOT 11 DISTRICT LOT 159 COMOX DISTRICT PLAN VIP72508	970 Waddington Crescent	025-086-472
LOT 4, DISTRICT LOT 159, COMOX DISTRICT, PLAN VIP57268	2216 9th Street East	018-411-410
LOT B DISTRICT LOT 159 COMOX DISTRICT PLAN VIP73396	1002 Jutland Place	025-329-961
LOT 10 DISTRICT LOT 159 COMOX DISTRICT PLAN VIP63742	915 Malahat Drive	023-493-623
LOT 8, DISTRICT LOT 159, COMOX DISTRICT, PLAN VIP59686	936 Elkhorn Avenue	018-917-836
LOT 3, DISTRICT LOT 159, COMOX DISTRICT, PLAN 33296	345 Evergreen Avenue	000-235-504
LOT 10 DISTRICT LOT 159 COMOX DISTRICT PLAN VIP72508	960 Waddington Crescent	025-086-464
LOT 14, SECTION 15, COMOX DISTRICT, PLAN 36414	558 Washington Crescent	000-389-196
LOT 13, SECTION 15, COMOX DISTRICT, PLAN 36414	562 Washington Crescent	000-389-188
LOT 5, DISTRICT LOT 159, COMOX DISTRICT, PLAN VIP57268	2242 9th Street East	018-411-428
LOT 11 DISTRICT LOT 159 COMOX DISTRICT PLAN VIP63742 EXCEPT THAT PART IN PLAN VIP67336	909 Malahat Drive	023-493-631
LOT 17, DISTRICT LOT 159, COMOX DISTRICT, PLAN 30920	1961 4th Street East	001-196-243
LOT 9 DISTRICT LOT 159 COMOX DISTRICT PLAN VIP72508	950 Waddington Crescent	025-086-456
LOT C DISTRICT LOT 159 COMOX DISTRICT PLAN VIP73396	1003 Jutland Place	025-329-979
LOT 7, DISTRICT LOT 159, COMOX DISTRICT, PLAN VIP59686	2355 9th Street East	018-917-828
LOT I DISTRICT LOT 159 COMOX DISTRICT PLAN VIP73396	1009 Waddington Crescent	025-330-039
LOT 6, DISTRICT LOT 159, COMOX DISTRICT, PLAN VIP57268	2268 9th Street East	018-411-436

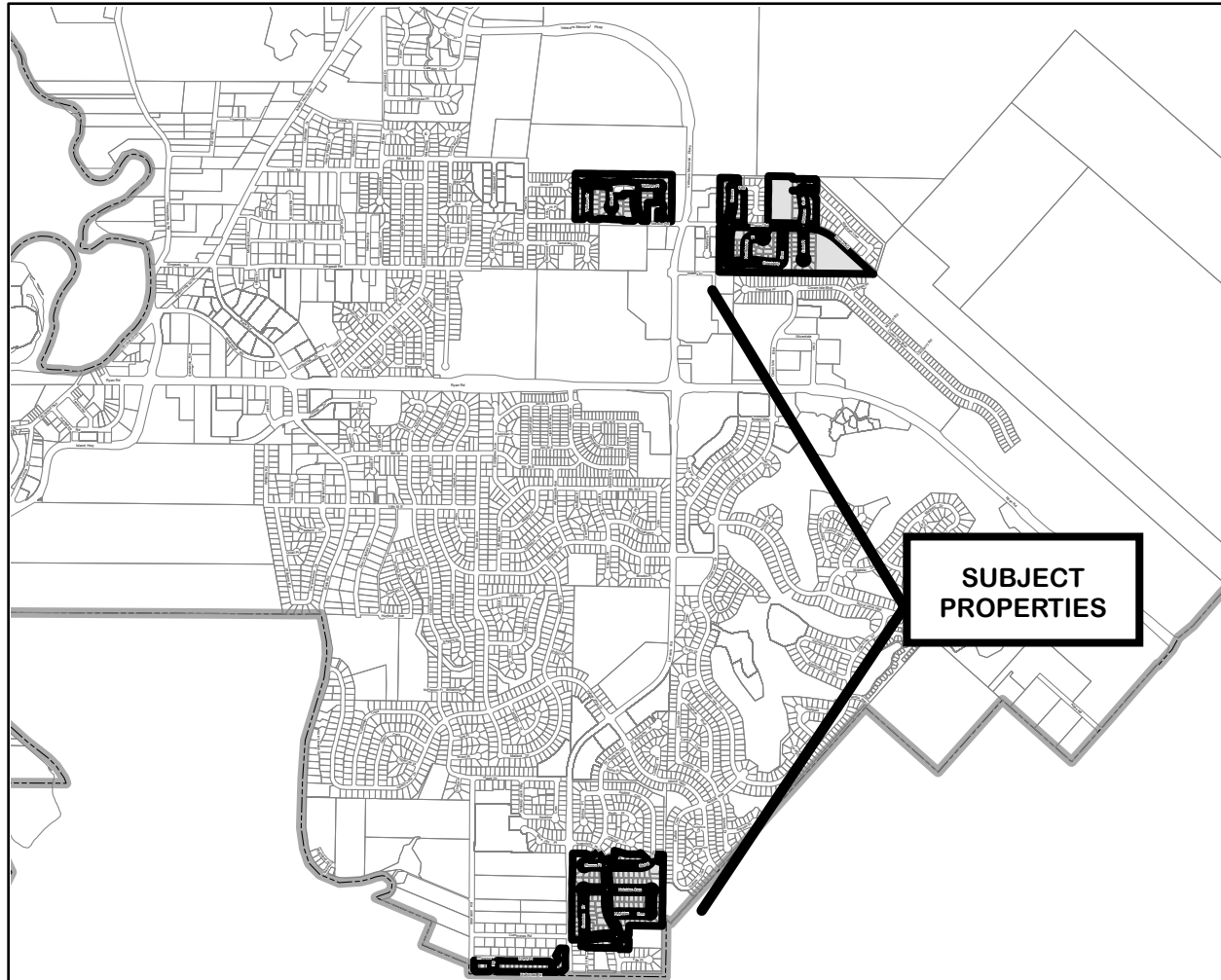
Legal Description	Address	PID
LOT J DISTRICT LOT 159 COMOX DISTRICT PLAN VIP73396	999 Waddington Crescent	025-330-047
LOT 14 DISTRICT LOT 159 COMOX DISTRICT PLAN 30920	420 Evergreen Place	001-196-219
LOT K DISTRICT LOT 159 COMOX DISTRICT PLAN VIP73396	987 Waddington Crescent	025-330-055
LOT 6 DISTRICT LOT 159 COMOX DISTRICT PLAN VIP59686	2379 9th Street East	018-917-810
LOT 7, DISTRICT LOT 159, COMOX DISTRICT, PLAN VIP57268	2294 9th Street East	018-411-444
LOT L DISTRICT LOT 159 COMOX DISTRICT PLAN VIP73396	975 Waddington Crescent	025-330-063
LOT 4, DISTRICT LOT 159, COMOX DISTRICT, PLAN 33296	325 Evergreen Avenue	000-235-512
LOT 13, DISTRICT LOT 159, COMOX DISTRICT, PLAN 30920	440 Evergreen Place	001-196-201
LOT 18, DISTRICT LOT 159, COMOX DISTRICT, PLAN 30920	1971 4th Street East	001-196-251
LOT 1, DISTRICT LOT 159, COMOX DISTRICT, PLAN VIP59686	2316 9th Street East	018-917-763
LOT 5, DISTRICT LOT 159, COMOX DISTRICT, PLAN VIP59686	2403 9th Street East	018-917-801
LOT D DISTRICT LOT 159 COMOX DISTRICT PLAN VIP73396	1004 Jutland Place	025-329-987
LOT 37, DISTRICT LOT 159, COMOX DISTRICT, PLAN VIP59686	2415 9th Street East	018-918-123
LOT 13 DISTRICT LOT 159 COMOX DISTRICT PLAN VIP72508	963 Waddington Crescent	025-086-499
LOT 38, DISTRICT LOT 159, COMOX DISTRICT, PLAN VIP59686	2417 9th Street East	018-918-131
LOT 8 DISTRICT LOT 159 COMOX DISTRICT PLAN VIP72508	940 Waddington Crescent	025-086-448
LOT 2, DISTRICT LOT 159, COMOX DISTRICT, PLAN VIP59686	2338 9th Street East	018-917-771
LOT H DISTRICT LOT 159 COMOX DISTRICT PLAN VIP73396	1008 Jutland Place	025-330-021
LOT B DISTRICT LOT 159 COMOX DISTRICT PLAN VIP64156	1962 4th Street East	023-555-297
LOT 1, DISTRICT LOT 159, COMOX DISTRICT, PLAN 28763 EXCEPT PART IN PLAN 33296	305 Evergreen Avenue	001-728-571
LOT 19 DISTRICT LOT 159 COMOX DISTRICT PLAN VIP70550	2439 9th Street East	024-743-526
LOT 14 DISTRICT LOT 159 COMOX DISTRICT PLAN VIP72508	907 Waddington Crescent	025-086-502
LOT 7 DISTRICT LOT 159 COMOX DISTRICT PLAN VIP72508	930 Waddington Crescent	025-086-430
LOT A DISTRICT LOT 159 COMOX DISTRICT PLAN VIP64156	358 Evergreen Avenue	023-555-271
LOT 3, DISTRICT LOT 159, COMOX DISTRICT, PLAN VIP59686	897 Elkhorn Avenue	018-917-780
LOT E DISTRICT LOT 159 COMOX DISTRICT PLAN VIP73396	1005 Jutland Place	025-329-995
LOT 19, DISTRICT LOT 159, COMOX DISTRICT, PLAN 30920	1977 4th Street East	001-196-260
LOT 18 DISTRICT LOT 159 COMOX DISTRICT PLAN VIP70550	2455 9th Street East	024-743-518
LOT 15 DISTRICT LOT 159 COMOX DISTRICT PLAN VIP72508	897 Waddington Crescent	025-086-511
LOT 6 DISTRICT LOT 159 COMOX DISTRICT PLAN VIP72508	920 Waddington Crescent	025-086-421
LOT 17 DISTRICT LOT 159 COMOX DISTRICT PLAN VIP70550	2471 9th Street East	024-743-500
LOT 4, DISTRICT LOT 159, COMOX DISTRICT, PLAN VIP59686	898 Elkhorn Avenue	018-917-798
LOT G DISTRICT LOT 159 COMOX DISTRICT PLAN VIP73396	1007 Jutland Place	025-330-012
LOT 22, DISTRICT LOT 159, COMOX DISTRICT, PLAN 30920	1974 4th Street East	001-196-286
LOT 16 DISTRICT LOT 159 COMOX DISTRICT PLAN VIP72508	887 Waddington Crescent	025-086-529
LOT F DISTRICT LOT 159 COMOX DISTRICT PLAN VIP73396	1006 Jutland Place	025-330-004
LOT 5 DISTRICT LOT 159 COMOX DISTRICT PLAN VIP72508	910 Waddington Crescent	025-086-413
LOT 16 DISTRICT LOT 159 COMOX DISTRICT PLAN VIP70550	2487 9th Street East	024-743-496
LOT 1 DISTRICT LOT 159 COMOX DISTRICT PLAN VIP70550	2432 9th Street East	024-743-348
LOT 13, SECTION 43, COMOX DISTRICT, PLAN 29630	253 Stafford Avenue	001-363-310
LOT 15 DISTRICT LOT 159 COMOX DISTRICT PLAN VIP70550	2511 9th Street East	024-743-488
LOT 17 DISTRICT LOT 159 COMOX DISTRICT PLAN VIP72508	877 Waddington Crescent	025-086-537

Legal Description	Address	PID
LOT 2 DISTRICT LOT 159 COMOX DISTRICT PLAN VIP70550	2448 9th Street East	024-743-356
LOT 4 DISTRICT LOT 159 COMOX DISTRICT PLAN VIP72508	900 Waddington Crescent	025-086-405
LOT 23 DISTRICT LOT 159 COMOX DISTRICT PLAN 30920	1986 4th Street East	001-196-308
LOT 12 SECTION 43 COMOX DISTRICT PLAN 29630	243 Stafford Avenue	001-363-301
LOT 3 DISTRICT LOT 159 COMOX DISTRICT PLAN VIP70550	2464 9th Street East	024-743-364
LOT 14 DISTRICT LOT 159 COMOX DISTRICT PLAN VIP70550	2529 9th Street East	024-743-470
LOT 18 DISTRICT LOT 159 COMOX DISTRICT PLAN VIP72508	867 Waddington Crescent	025-086-545
LOT 3 DISTRICT LOT 159 COMOX DISTRICT PLAN VIP72508	890 Waddington Crescent	025-086-391
LOT 4 DISTRICT LOT 159 COMOX DISTRICT PLAN VIP70550	2480 9th Street East	024-743-372
LOT 11, SECTION 43, COMOX DISTRICT, PLAN 29630	231 Stafford Avenue	001-363-280
LOT 13 DISTRICT LOT 159 COMOX DISTRICT PLAN VIP70550	2555 9th Street East	024-743-461
LOT 5 DISTRICT LOT 159 COMOX DISTRICT PLAN VIP70550	2496 9th Street East	024-743-381
LOT 2 DISTRICT LOT 159 COMOX DISTRICT PLAN VIP72508	880 Waddington Crescent	025-086-383
LOT 26, SECTION 43, COMOX DISTRICT, PLAN 29630	256 Stafford Avenue	001-363-441
LOT 6, SECTION 16, COMOX DISTRICT, PLAN 27560	346 Rees Road	002-136-171
LOT 6 DISTRICT LOT 159 COMOX DISTRICT PLAN VIP70550	2512 9th Street East	024-743-399
LOT 10, SECTION 43, COMOX DISTRICT, PLAN 29630	219 Stafford Avenue	001-363-271
LOT 7, SECTION 16, COMOX DISTRICT, PLAN 27560	356 Rees Road	002-136-317
LOT 1, SECTION 17, COMOX DISTRICT, PLAN 10867	1610 Dingwall Road	005-081-530
LOT 8, SECTION 16, COMOX DISTRICT, PLAN 27560	350 Rees Road	000-652-636
LOT 1 DISTRICT LOT 159 COMOX DISTRICT PLAN VIP72508	870 Waddington Crescent	025-086-359
LOT 6, SECTION 16, COMOX DISTRICT, PLAN 26538	1765 McLaughlin Drive	002-039-591
LOT 25, SECTION 43, COMOX DISTRICT, PLAN 29630	248 Stafford Avenue	001-363-433
LOT 7 DISTRICT LOT 159 COMOX DISTRICT PLAN VIP70550	2528 9th Street East	024-743-402
LOT 9, SECTION 43, COMOX DISTRICT, PLAN 29630	203 Stafford Avenue	001-084-437
LOT 8 DISTRICT LOT 159 COMOX DISTRICT PLAN VIP70550	2544 9th Street East	024-743-411
LOT 12 DISTRICT LOT 159 COMOX DISTRICT PLAN VIP70550	860 Waddington Crescent	024-743-453
LOT 24, SECTION 43, COMOX DISTRICT, PLAN 29630	238 Stafford Avenue	001-363-425
LOT 2, SECTION 17, COMOX DISTRICT, PLAN 10867	4641 Western Road	002-421-216
LOT 1 SECTION 17 COMOX DISTRICT PLAN 41128	4636 Western Road	000-479-039
LOT 9 DISTRICT LOT 159 COMOX DISTRICT PLAN VIP70550	2560 9th Street East	024-743-429
LOT 23, SECTION 43, COMOX DISTRICT, PLAN 29630	222 Stafford Avenue	000-586-901
LOT 11 DISTRICT LOT 159 COMOX DISTRICT PLAN VIP70550	850 Waddington Crescent	024-743-445
LOT 8, SECTION 43, COMOX DISTRICT, PLAN 29630	197 Stafford Avenue	000-587-001
LOT 3, SECTION 17, COMOX DISTRICT, PLAN 10867	4647 Western Road	005-081-556
LOT 10 DISTRICT LOT 159 COMOX DISTRICT PLAN VIP70550	2576 9th Street East	024-743-437
LOT 22 SECTION 43 COMOX DISTRICT PLAN 29630	208 Stafford Avenue	001-363-417
LOT A, SECTION 17, COMOX DISTRICT, PLAN 15991	4642 Western Road	003-979-148
LOT 7, SECTION 43, COMOX DISTRICT, PLAN 29630	183 Stafford Avenue	001-363-263
LOT 5 SECTION 16 COMOX DISTRICT PLAN 27560	329 Rees Road	002-136-074
LOT 21, SECTION 43, COMOX DISTRICT, PLAN 29630	200 Stafford Avenue	001-363-409
LOT 4, SECTION 17, COMOX DISTRICT, PLAN 10867	4655 Western Road	005-081-602
LOT 6, SECTION 43, COMOX DISTRICT, PLAN 29630	169 Stafford Avenue	001-363-247
LOT 20, SECTION 43, COMOX DISTRICT, PLAN 29630	196 Stafford Avenue	001-363-395
LOT 5, SECTION 43, COMOX DISTRICT, PLAN 29630	155 Stafford Avenue	001-363-239
LOT 19, SECTION 43, COMOX DISTRICT, PLAN 29630	178 Stafford Avenue	001-363-387
LOT 2, SECTION 17, COMOX DISTRICT, PLAN 34318, EXCEPT THAT PART IN PLAN 41128	4654 Western Road	000-282-651
LOT 4, SECTION 43, COMOX DISTRICT, PLAN 29630	139 Stafford Avenue	000-555-819
LOT 18, SECTION 43, COMOX DISTRICT, PLAN 29630	164 Stafford Avenue	001-363-379
LOT 3, SECTION 43, COMOX DISTRICT, PLAN 29630	123 Stafford Avenue	000-033-421
LOT 17, SECTION 43, COMOX DISTRICT, PLAN 29630	146 Stafford Avenue	001-363-361
LOT A SECTION 17 COMOX DISTRICT PLAN VIP78808	4665 Western Road	026-281-228
LOT 1, SECTION 43, COMOX DISTRICT, PLAN 29630	1757 Dingwall Road	001-363-221
LOT 2, SECTION 43, COMOX DISTRICT, PLAN 29630	1813 Dingwall Road	000-165-689

Legal Description	Address	PID
LOT 16, SECTION 43, COMOX DISTRICT, PLAN 29630	132 Stafford Avenue	001-363-344
STRATA LOT 9 SECTION 17 COMOX DISTRICT STRATA PLAN EPS1930 TOGETHER WITH AN INTEREST IN THE COMMON PROPERTY IN PROPORTION TO THE UNIT ENTITLEMENT OF THE STRATA LOT AS SHOWN ON FORM V	109 - 2883 Muir Road	029-326-923
STRATA LOT 8 SECTION 17 COMOX DISTRICT STRATA PLAN EPS1930 TOGETHER WITH AN INTEREST IN THE COMMON PROPERTY IN PROPORTION TO THE UNIT ENTITLEMENT OF THE STRATA LOT AS SHOWN ON FORM V	108 - 2883 Muir Road	029-326-915
LOT 15, SECTION 43, COMOX DISTRICT, PLAN 29630	120 Stafford Avenue	001-363-336
LOT 14, SECTION 43, COMOX DISTRICT, PLAN 29630	108 Stafford Avenue	001-363-328
STRATA LOT 7 SECTION 17 COMOX DISTRICT STRATA PLAN EPS1930 TOGETHER WITH AN INTEREST IN THE COMMON PROPERTY IN PROPORTION TO THE UNIT ENTITLEMENT OF THE STRATA LOT AS SHOWN ON FORM V	107 - 2883 Muir Road	029-326-907
STRATA LOT 6 SECTION 17 COMOX DISTRICT STRATA PLAN EPS1930 TOGETHER WITH AN INTEREST IN THE COMMON PROPERTY IN PROPORTION TO THE UNIT ENTITLEMENT OF THE STRATA LOT AS SHOWN ON FORM V	106 - 2883 Muir Road	029-326-893
STRATA LOT 5 SECTION 17 COMOX DISTRICT STRATA PLAN EPS1930 TOGETHER WITH AN INTEREST IN THE COMMON PROPERTY IN PROPORTION TO THE UNIT ENTITLEMENT OF THE STRATA LOT AS SHOWN ON FORM V	105 - 2883 Muir Road	029-326-885
STRATA LOT 4 SECTION 17 COMOX DISTRICT STRATA PLAN EPS1930 TOGETHER WITH AN INTEREST IN THE COMMON PROPERTY IN PROPORTION TO THE UNIT ENTITLEMENT OF THE STRATA LOT AS SHOWN ON FORM V	104 - 2883 Muir Road	029-326-877
STRATA LOT 3 SECTION 17 COMOX DISTRICT STRATA PLAN EPS1930 TOGETHER WITH AN INTEREST IN THE COMMON PROPERTY IN PROPORTION TO THE UNIT ENTITLEMENT OF THE STRATA LOT AS SHOWN ON FORM V	103 - 2883 Muir Road	029-326-869
	Common Property	
STRATA LOT 2 SECTION 17 COMOX DISTRICT STRATA PLAN EPS1930 TOGETHER WITH AN INTEREST IN THE COMMON PROPERTY IN PROPORTION TO THE UNIT ENTITLEMENT OF THE STRATA LOT AS SHOWN ON FORM V	102 - 2883 Muir Road	029-326-851
STRATA LOT 1 SECTION 17 COMOX DISTRICT STRATA PLAN EPS1930 TOGETHER WITH AN INTEREST IN THE COMMON PROPERTY IN PROPORTION TO THE UNIT ENTITLEMENT OF THE STRATA LOT AS SHOWN ON FORM V	2883 Muir Road	029-326-842
LOT 22, SECTION 17, COMOX DISTRICT, PLAN 51032	330 Carmanah Drive	016-453-514
LOT 21, SECTION 17, COMOX DISTRICT, PLAN 51032	320 Carmanah Drive	016-453-506
LOT 23 SECTION 17 COMOX DISTRICT PLAN 51032	331 Carmanah Drive	016-453-531
LOT 20, SECTION 17, COMOX DISTRICT, PLAN 51032	310 Carmanah Drive	016-453-476
LOT 24, SECTION 17, COMOX DISTRICT, PLAN 51032	321 Carmanah Drive	016-453-549
LOT 19, SECTION 17, COMOX DISTRICT, PLAN 51032	300 Carmanah Drive	016-453-468
LOT 25, SECTION 17, COMOX DISTRICT, PLAN 51032	311 Carmanah Drive	016-453-557
LOT 18, SECTION 17, COMOX DISTRICT, PLAN 51032	200 Carmanah Drive	016-453-450
LOT 26, SECTION 17, COMOX DISTRICT, PLAN 51032	301 Carmanah Drive	016-453-565
LOT 17, SECTION 17, COMOX DISTRICT, PLAN 51032	210 Carmanah Drive	016-453-433
SECTION 43 COMOX DISTRICT EXCEPT PLANS 2963 37749 40188 AND 2117RW	1103	000-043-150

Legal Description	Address	PID
LOT 27, SECTION 17, COMOX DISTRICT, PLAN 51032	161 Carmanah Drive	016-453-581
LOT 28 SECTION 17 COMOX DISTRICT PLAN 51032	141 Carmanah Drive	016-453-590
LOT 16, SECTION 17, COMOX DISTRICT, PLAN 51032	220 Carmanah Drive	016-453-425
LOT 9, SECTION 17, COMOX DISTRICT, PLAN 51032	211 Carmanah Drive	016-453-344
LOT 13 SECTION 19 COMOX DISTRICT PLAN VIP81643	2855 Bryden Place	026-802-643
LOT 29, SECTION 17, COMOX DISTRICT, PLAN 51032	121 Carmanah Drive	016-453-611
LOT 14 SECTION 19 COMOX DISTRICT PLAN VIP81643	2856 Muir Road	026-802-651
LOT 30, SECTION 17, COMOX DISTRICT, PLAN 51032	101 Carmanah Drive	016-453-638
LOT 15 SECTION 17 COMOX DISTRICT PLAN 51032	230 Carmanah Drive	016-453-417
LOT 10, SECTION 17, COMOX DISTRICT, PLAN 51032	221 Carmanah Drive	016-453-352
LOT 15 SECTION 19 COMOX DISTRICT PLAN VIP81643	2850 Muir Road	026-802-660
LOT 8, SECTION 17, COMOX DISTRICT, PLAN 51032	160 Carmanah Drive	016-453-336
LOT 15 DISTRICT LOT 236 COMOX DISTRICT PLAN VIP61892	4604 Sunwood Place	023-222-891
LOT 14 DISTRICT LOT 236 COMOX DISTRICT PLAN VIP61892	4603 Sunwood Place	023-222-883
LOT 7 SECTION 17 COMOX DISTRICT PLAN 51032	140 Carmanah Drive	016-453-328
LOT 16 SECTION 19 COMOX DISTRICT PLAN VIP81643	2846 Muir Road	026-802-678
LOT 16 DISTRICT LOT 236 COMOX DISTRICT PLAN VIP61892	4605 Sunwood Place	023-222-905
LOT 12 SECTION 19 COMOX DISTRICT PLAN VIP81643	2847 Bryden Place	026-802-635
LOT 6, SECTION 17, COMOX DISTRICT, PLAN 51032	120 Carmanah Drive	016-453-310
LOT 17 SECTION 19 COMOX DISTRICT PLAN VIP81643	2842 Muir Road	026-802-686
LOT 13 DISTRICT LOT 236 COMOX DISTRICT PLAN VIP61892	4602 Sunwood Place	023-222-875
LOT 11 SECTION 19 COMOX DISTRICT PLAN VIP81643	2845 Bryden Place	026-802-627
LOT 18 SECTION 19 COMOX DISTRICT PLAN VIP81643	2840 Muir Road	026-802-694
LOT 14, SECTION 17, COMOX DISTRICT, PLAN 51032	240 Carmanah Drive	016-453-409
LOT 5 SECTION 17 COMOX DISTRICT PLAN 51032	100 Carmanah Drive	016-453-301
LOT 10 SECTION 19 COMOX DISTRICT PLAN VIP81643	2843 Bryden Place	026-802-619
LOT 9 SECTION 19 COMOX DISTRICT PLAN VIP81643	2841 Bryden Place	026-802-601
LOT 17 DISTRICT LOT 236 COMOX DISTRICT PLAN VIP61892	4606 Sunwood Place	023-222-913
LOT 19 SECTION 19 COMOX DISTRICT PLAN VIP81643	2836 Muir Road	026-802-708
LOT 11, SECTION 17, COMOX DISTRICT, PLAN 51032	231 Carmanah Drive	016-453-361
LOT 20 SECTION 19 COMOX DISTRICT PLAN VIP81643	4723 McLaughlin Place	026-802-716
LOT 12 DISTRICT LOT 236 COMOX DISTRICT PLAN VIP61892	2053 Tamarack Drive	023-222-662
LOT 1 SECTION 19 COMOX DISTRICT PLAN VIP81643	2848 Bryden Place	026-802-520
LOT 4, SECTION 17, COMOX DISTRICT, PLAN 51032	4651 Muir Road	016-453-298
LOT 18 DISTRICT LOT 236 COMOX DISTRICT PLAN VIP61892	4607 Sunwood Place	023-222-921
LOT 8 SECTION 19 COMOX DISTRICT PLAN VIP81643	2839 Bryden Place	026-802-597
LOT 2 SECTION 19 COMOX DISTRICT PLAN VIP81643	2846 Bryden Place	026-802-538
LOT 21 SECTION 19 COMOX DISTRICT PLAN VIP81643	4729 McLaughlin Place	026-802-724
LOT 13, SECTION 17, COMOX DISTRICT, PLAN 51032	245 Carmanah Drive	016-453-395
LOT 3, SECTION 17, COMOX DISTRICT, PLAN 51032	4661 Muir Road	016-453-280
LOT 3 SECTION 19 COMOX DISTRICT PLAN VIP81643	2844 Bryden Place	026-802-546
LOT 19 DISTRICT LOT 236 COMOX DISTRICT PLAN VIP61892	2095 Tamarack Drive	023-222-930
LOT 22 SECTION 19 COMOX DISTRICT PLAN VIP81643	4735 McLaughlin Place	026-802-732
LOT 12, SECTION 17, COMOX DISTRICT, PLAN 51032	241 Carmanah Drive	016-453-387
LOT 33 SECTION 19 COMOX DISTRICT PLAN VIP81643	4724 McLaughlin Place	026-802-848
LOT 2, SECTION 17, COMOX DISTRICT, PLAN 51032	4671 Muir Road	016-453-271
LOT 10 DISTRICT LOT 236 COMOX DISTRICT PLAN VIP61892	2032 Tamarack Drive	023-222-638
LOT 20 DISTRICT LOT 236 COMOX DISTRICT PLAN VIP61892	2117 Tamarack Drive	023-222-948
LOT 4 SECTION 19 COMOX DISTRICT PLAN VIP81643	2842 Bryden Place	026-802-554
LOT 23 SECTION 19 COMOX DISTRICT PLAN VIP81643	4741 McLaughlin Place	026-802-741
LOT 1 DISTRICT LOT 236 COMOX DISTRICT PLAN VIP61892	2139 Tamarack Drive	023-222-018

Legal Description	Address	PID
LOT 24 SECTION 19 COMOX DISTRICT PLAN VIP81643	4747 McLauchlin Place	026-802-759
LOT 32 SECTION 19 COMOX DISTRICT PLAN VIP81643	4730 McLauchlin Place	026-802-830
LOT 7 SECTION 19 COMOX DISTRICT PLAN VIP81643	2837 Bryden Place	026-802-589
LOT 9 DISTRICT LOT 236 COMOX DISTRICT PLAN VIP61892	2054 Tamarack Drive	023-222-620
LOT 1, SECTION 17, COMOX DISTRICT, PLAN 51032	4681 Muir Road	016-453-263
LOT H OF LOT 236 COMOX DISTRICT PLAN VIP66165	2263 Tamarack Drive	023-931-752
LOT 5 SECTION 19 COMOX DISTRICT PLAN VIP81643	2840 Bryden Place	026-802-562
LOT G OF LOT 236 COMOX DISTRICT PLAN VIP66165	2266 Tamarack Drive	023-931-744
LOT 8 DISTRICT LOT 236 COMOX DISTRICT PLAN VIP61892	2076 Tamarack Drive	023-222-611
LOT 34 SECTION 19 COMOX DISTRICT PLAN VIP81643	4721 Cruickshank Place	026-802-856
LOT 31 SECTION 19 COMOX DISTRICT PLAN VIP81643	4736 McLauchlin Place	026-802-821
LOT I OF LOT 236 COMOX DISTRICT PLAN VIP66165	2261 Tamarack Drive	023-931-761
LOT F OF LOT 236 COMOX DISTRICT PLAN VIP66165	2264 Tamarack Drive	023-931-736
LOT 6 SECTION 19 COMOX DISTRICT PLAN VIP81643	2838 Bryden Place	026-802-571
LOT 25 SECTION 19 COMOX DISTRICT PLAN VIP81643	4753 McLauchlin Place	026-802-767
LOT 7 DISTRICT LOT 236 COMOX DISTRICT PLAN VIP61892	2098 Tamarack Drive	023-222-603
LOT 30 SECTION 19 COMOX DISTRICT PLAN VIP81643	4742 McLauchlin Place	026-802-813
LOT J OF LOT 236 COMOX DISTRICT PLAN VIP66165	2259 Tamarack Drive	023-931-779
LOT 2 DISTRICT LOT 236 COMOX DISTRICT PLAN VIP61892	2183 Tamarack Drive	023-222-204
LOT 35 SECTION 19 COMOX DISTRICT PLAN VIP81643	4725 Cruickshank Place	026-802-864
LOT E OF LOT 236 COMOX DISTRICT PLAN VIP66165	2262 Tamarack Drive	023-931-728
LOT 6 DISTRICT LOT 236 COMOX DISTRICT PLAN VIP61892	2120 Tamarack Drive	023-222-590
LOT 8 DISTRICT LOT 236 COMOX DISTRICT PLAN VIP65780	2203 Tamarack Drive	023-865-091
LOT 29 SECTION 19 COMOX DISTRICT PLAN VIP81643	4748 McLauchlin Place	026-802-805
LOT A DISTRICT LOT 236 COMOX DISTRICT PLAN VIP70271	2136 Tamarack Drive	024-716-847
LOT 7 DISTRICT LOT 236 COMOX DISTRICT PLAN VIP65780	2217 Tamarack Drive	023-865-083
LOT 26 SECTION 19 COMOX DISTRICT PLAN VIP81643	4759 McLauchlin Place	026-802-775
LOT K OF LOT 236 COMOX DISTRICT PLAN VIP66165	2231 Tamarack Drive	023-931-787
LOT D OF LOT 236 COMOX DISTRICT PLAN VIP66165	2260 Tamarack Drive	023-931-710
LOT B DISTRICT LOT 236 COMOX DISTRICT PLAN VIP70271	2152 Tamarack Drive	024-716-855
LOT 49 SECTION 19 COMOX DISTRICT PLAN VIP81643	4722 Cruickshank Place	026-803-003
LOT 38 SECTION 19 COMOX DISTRICT PLAN VIP81643	4761 Cruickshank Place	026-802-899
LOT 37 SECTION 19 COMOX DISTRICT PLAN VIP81643	4757 Cruickshank Place	026-802-881
LOT C DISTRICT LOT 236 COMOX DISTRICT PLAN VIP70271	2170 Tamarack Drive	024-716-863
LOT C OF LOT 236 COMOX DISTRICT PLAN VIP66165	2258 Tamarack Drive	023-931-701
LOT 48 SECTION 19 COMOX DISTRICT PLAN VIP81643	4726 Cruickshank Place	026-802-996
LOT 36 SECTION 19 COMOX DISTRICT PLAN VIP81643	4753 Cruickshank Place	026-802-872
LOT D DISTRICT LOT 236 COMOX DISTRICT PLAN VIP70271	2186 Tamarack Drive	024-716-871
LOT 27 SECTION 19 COMOX DISTRICT PLAN VIP81643	4760 McLauchlin Place	026-802-783
LOT 28 SECTION 19 COMOX DISTRICT PLAN VIP81643	4754 McLauchlin Place	026-802-791
LOT 39 SECTION 19 COMOX DISTRICT PLAN VIP81643	4762 Cruickshank Place	026-802-902
LOT B OF LOT 236 COMOX DISTRICT PLAN VIP66165	2256 Tamarack Drive	023-931-698
LOT 1 DISTRICT LOT 236 COMOX DISTRICT PLAN VIP65780	2202 Tamarack Drive	023-865-024
LOT 47 SECTION 19 COMOX DISTRICT PLAN VIP81643	4730 Cruickshank Place	026-802-988
LOT 2 DISTRICT LOT 236 COMOX DISTRICT PLAN VIP65780	2214 Tamarack Drive	023-865-032
LOT A OF LOT 236 COMOX DISTRICT PLAN VIP66165	2254 Tamarack Drive	023-931-680
LOT 3 DISTRICT LOT 236 COMOX DISTRICT PLAN VIP65780	2226 Tamarack Drive	023-865-041
LOT 40 SECTION 19 COMOX DISTRICT PLAN VIP81643	4758 Cruickshank Place	026-802-911
LOT 46 SECTION 19 COMOX DISTRICT PLAN VIP81643	4734 Cruickshank Place	026-802-970
LOT 4 DISTRICT LOT 236 COMOX DISTRICT PLAN VIP65780	2238 Tamarack Drive	023-865-059
LOT A DISTRICT LOT 236 COMOX DISTRICT PLAN VIP65077	2203 Mission Road	023-722-584
LOT 41 SECTION 19 COMOX DISTRICT PLAN VIP81643	4754 Cruickshank Place	026-802-929
LOT 5 DISTRICT LOT 236 COMOX DISTRICT PLAN VIP65780	2250 Tamarack Drive	023-865-067
LOT 6 DISTRICT LOT 236 COMOX DISTRICT PLAN VIP65780	2252 Tamarack Drive	023-865-075
LOT B DISTRICT LOT 236 COMOX DISTRICT PLAN VIP65077	2219 Mission Road	023-722-592
LOT 45 SECTION 19 COMOX DISTRICT PLAN VIP81643	4738 Cruickshank Place	026-802-961
LOT 42 SECTION 19 COMOX DISTRICT PLAN VIP81643	4750 Cruickshank Place	026-802-937
LOT C DISTRICT LOT 236 COMOX DISTRICT PLAN VIP65077	2235 Mission Road	023-722-606
LOT 43 SECTION 19 COMOX DISTRICT PLAN VIP81643	4746 Cruickshank Place	026-802-945
LOT 44 SECTION 19 COMOX DISTRICT PLAN VIP81643	4742 Cruickshank Place	026-802-953



*Zoning Amendment (SSMUH) Bylaw Number 3135
Schedule B₂ Residential One B(R-1B) to Residential Small-Scale Multi-Unit Housing (R-SSMUH). Subject Properties: 304*

Legal Description	Address	PID
LOT 3 DISTRICT LOT 236 COMOX DISTRICT PLAN VIP79454	3130 Klanawa Crescent	026-401-291
LOT 14 DISTRICT LOT 236 COMOX DISTRICT PLAN VIP79454	3111 Klanawa Crescent	026-401-401
LOT 4 DISTRICT LOT 236 COMOX DISTRICT PLAN VIP79454	3140 Klanawa Crescent	026-401-304
LOT 13 DISTRICT LOT 236 COMOX DISTRICT PLAN VIP79454	3121 Klanawa Crescent	026-401-398
LOT 5 DISTRICT LOT 236 COMOX DISTRICT PLAN VIP79454	3150 Klanawa Crescent	026-401-312
LOT 12 DISTRICT LOT 236 COMOX DISTRICT PLAN VIP79454	3131 Klanawa Crescent	026-401-380
LOT 11 DISTRICT LOT 236 COMOX DISTRICT PLAN VIP79454	3141 Klanawa Crescent	026-401-371
LOT 10 DISTRICT LOT 236 COMOX DISTRICT PLAN VIP79454	3151 Klanawa Crescent	026-401-363
LOT 6 DISTRICT LOT 236 COMOX DISTRICT PLAN VIP79454	3160 Klanawa Crescent	026-401-321
LOT D, DISTRICT LOT 236, COMOX DISTRICT, PLAN 43411	3000 Mission Road	003-609-456
LOT 7 DISTRICT LOT 236 COMOX DISTRICT PLAN VIP79454	3170 Klanawa Crescent	026-401-339
LOT 8 DISTRICT LOT 236 COMOX DISTRICT PLAN VIP79454	3180 Klanawa Crescent	026-401-347
LOT 9 DISTRICT LOT 236 COMOX DISTRICT PLAN VIP79454	3190 Klanawa Crescent	026-401-355

Cont. on next pg

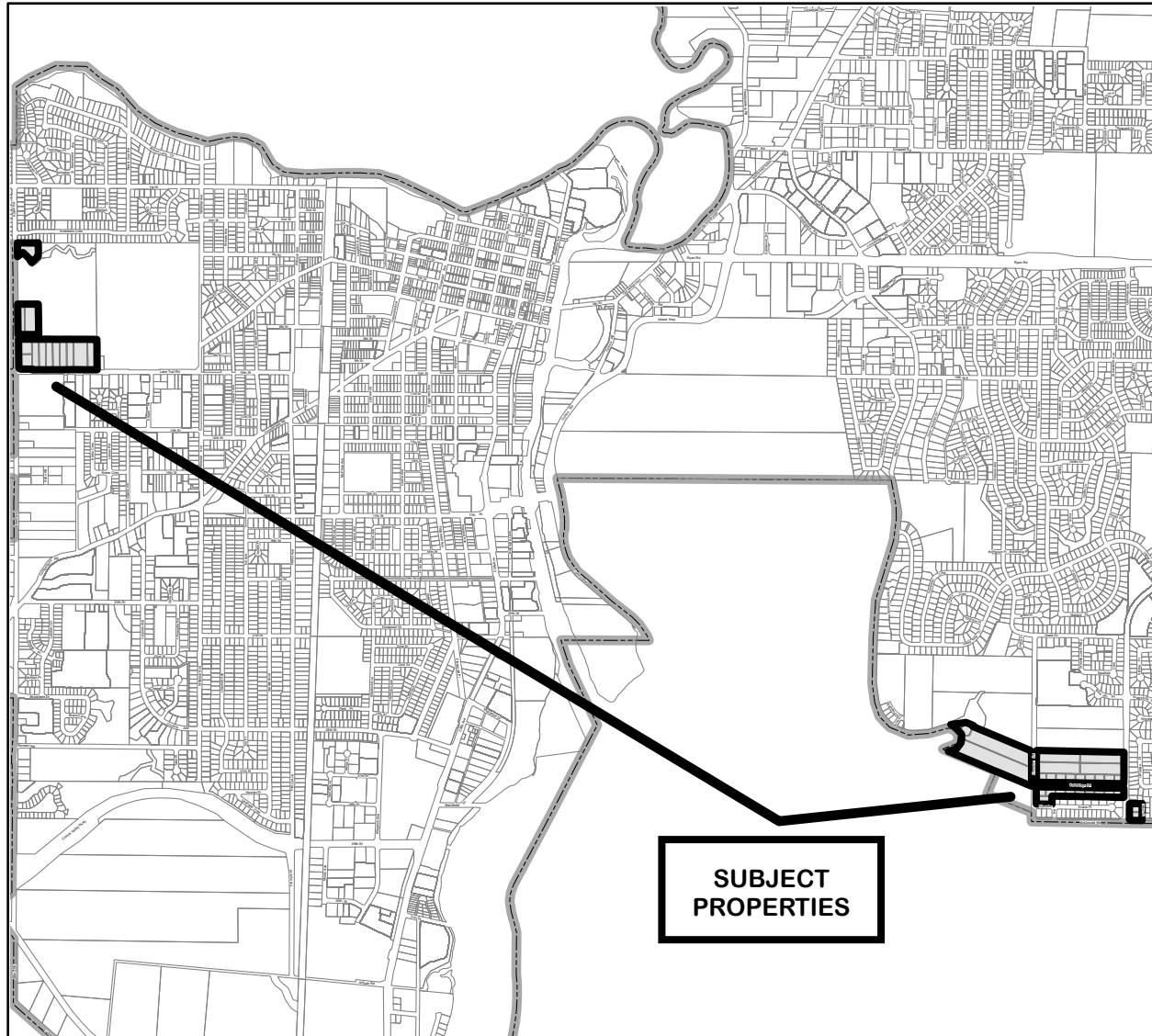
Legal Description	Address	PID
LOT 26 DISTRICT LOT 158 COMOX DISTRICT PLAN VIP84492	2765 Sheraton Road	027-381-421
LOT 25 DISTRICT LOT 158 COMOX DISTRICT PLAN VIP84492	2769 Sheraton Road	027-381-412
LOT 24 DISTRICT LOT 158 COMOX DISTRICT PLAN VIP84492	2775 Sheraton Road	027-381-404
LOT 23 DISTRICT LOT 158 COMOX DISTRICT PLAN VIP84492	1987 Evans Place	027-381-391
LOT 22 DISTRICT LOT 158 COMOX DISTRICT PLAN VIP84492	2001 Evans Place	027-381-382
LOT 21 DISTRICT LOT 158 COMOX DISTRICT PLAN VIP84492	2015 Evans Place	027-381-374
LOT 20 DISTRICT LOT 158 COMOX DISTRICT PLAN VIP84492	2029 Evans Place	027-381-366
LOT 19 DISTRICT LOT 158 COMOX DISTRICT PLAN VIP84492	2043 Evans Place	027-381-358
LOT 18 DISTRICT LOT 158 COMOX DISTRICT PLAN VIP84492	2057 Evans Place	027-381-340
LOT 17 DISTRICT LOT 158 COMOX DISTRICT PLAN VIP84492	2071 Evans Place	027-381-331
LOT 16 DISTRICT LOT 158 COMOX DISTRICT PLAN VIP84492	2085 Evans Place	027-381-323
LOT 15 DISTRICT LOT 158 COMOX DISTRICT PLAN VIP84492	2099 Evans Place	027-381-315
LOT 14 DISTRICT LOT 158 COMOX DISTRICT PLAN VIP84492	2113 Evans Place	027-381-307
LOT 13 DISTRICT LOT 158 COMOX DISTRICT PLAN VIP84492	2127 Evans Place	027-381-293
LOT 12 DISTRICT LOT 158 COMOX DISTRICT PLAN VIP84492	2145 Evans Place	027-381-285
LOT 11 DISTRICT LOT 158 COMOX DISTRICT PLAN VIP84492	2177 Evans Place	027-381-277
LOT 10 DISTRICT LOT 158 COMOX DISTRICT PLAN VIP84492	2195 Evans Place	027-381-269
LOT 9 DISTRICT LOT 158 COMOX DISTRICT PLAN VIP84492	2196 Evans Place	027-381-251
LOT 7 DISTRICT LOT 158 COMOX DISTRICT PLAN VIP80897	2681 Carstairs Drive	026-663-732
LOT 6 DISTRICT LOT 158 COMOX DISTRICT PLAN VIP80897	2677 Carstairs Drive	026-663-724
LOT 8 DISTRICT LOT 158 COMOX DISTRICT PLAN VIP80897	2683 Carstairs Drive	026-663-741
LOT 5 DISTRICT LOT 158 COMOX DISTRICT PLAN VIP80897	2659 Carstairs Drive	026-663-686
LOT 9 DISTRICT LOT 158 COMOX DISTRICT PLAN VIP80897	2687 Carstairs Drive	026-663-759
LOT 4 DISTRICT LOT 158 COMOX DISTRICT PLAN VIP80897	2649 Carstairs Drive	026-663-601
LOT 3 DISTRICT LOT 158 COMOX DISTRICT PLAN VIP80897	2639 Carstairs Drive	026-663-597
LOT 10 DISTRICT LOT 158 COMOX DISTRICT PLAN VIP80897	2691 Carstairs Drive	026-663-767
LOT 20 DISTRICT LOT 158 COMOX DISTRICT PLAN VIP80897	2654 Carstairs Drive	026-663-708
LOT 2 DISTRICT LOT 158 COMOX DISTRICT PLAN VIP80897	2629 Carstairs Drive	026-663-589
LOT 1, DISTRICT LOT 158, COMOX DISTRICT, PLAN 47906, EXCEPT PARTS IN PLANS VIP53738 AND VIP80897	2695 Carstairs Drive	012-953-237
LOT 11 DISTRICT LOT 158 COMOX DISTRICT PLAN VIP80897	2699 Carstairs Drive	026-663-775
LOT 21 DISTRICT LOT 158 COMOX DISTRICT PLAN VIP80897	2644 Carstairs Drive	026-663-660
LOT 1 DISTRICT LOT 158 COMOX DISTRICT PLAN VIP80897	2619 Carstairs Drive	026-663-571
LOT 19 DISTRICT LOT 158 COMOX DISTRICT PLAN VIP80897	2686 Carstairs Drive	026-663-694
LOT 18 DISTRICT LOT 158 COMOX DISTRICT PLAN VIP80897 PLAN VIP80897, DISTRICT LOT 158, COMOX LAND DISTRICT, DEDICATED PARK	2690 Carstairs Drive	026-663-651
LOT 25 DISTRICT LOT 158 COMOX DISTRICT PLAN VIP78951 EXCEPT PART IN PLAN VIP80897	2609 Carstairs Drive	026-301-903
LOT 12 DISTRICT LOT 158 COMOX DISTRICT PLAN VIP80897	2720 Inverclyde Way	026-663-783
LOT 17 DISTRICT LOT 158 COMOX DISTRICT PLAN VIP80897	2694 Carstairs Drive	026-663-643
LOT 22 DISTRICT LOT 158 COMOX DISTRICT PLAN VIP80897	A - 2631 Carstairs Drive	026-663-678
LOT 13 DISTRICT LOT 158 COMOX DISTRICT PLAN VIP80897	2710 Inverclyde Way	026-663-791
LOT 26 DISTRICT LOT 158 COMOX DISTRICT PLAN VIP78951	2599 Carstairs Drive	026-301-911
LOT 16 DISTRICT LOT 158 COMOX DISTRICT PLAN VIP80897	2698 Carstairs Drive	026-663-635
LOT 23 DISTRICT LOT 158 COMOX DISTRICT PLAN VIP80897	2618 Carstairs Drive	026-663-805
LOT 9 DISTRICT LOT 158 COMOX DISTRICT PLAN VIP79704	2631 Inverclyde Way	
LOT 24 DISTRICT LOT 158 COMOX DISTRICT PLAN VIP78951 EXCEPT PART IN PLAN VIP80897	2589 Carstairs Drive	026-444-348
LOT 14 DISTRICT LOT 158 COMOX DISTRICT PLAN VIP80897	2608 Carstairs Drive	026-301-890
LOT 20 DISTRICT LOT 158 COMOX DISTRICT PLAN VIP78951	2680 Inverclyde Way	026-663-619
LOT 8 DISTRICT LOT 158 COMOX DISTRICT PLAN VIP79704	2615 Inverclyde Way	026-301-857
LOT 23 DISTRICT LOT 158 COMOX DISTRICT PLAN VIP78951	2585 Carstairs Drive	026-444-330
LOT 21 DISTRICT LOT 158 COMOX DISTRICT PLAN VIP78951	2598 Carstairs Drive	026-301-881
LOT 15 DISTRICT LOT 158 COMOX DISTRICT PLAN VIP80897	2599 Inverclyde Way	026-301-865
LOT 19 DISTRICT LOT 158 COMOX DISTRICT PLAN VIP78951	2660 Inverclyde Way	026-663-627
LOT 7 DISTRICT LOT 158 COMOX DISTRICT PLAN VIP79704	2616 Hebrides Crescent	026-301-849
LOT 10 DISTRICT LOT 158 COMOX DISTRICT PLAN VIP79704	2581 Carstairs Drive	026-444-321
LOT 22 DISTRICT LOT 158 COMOX DISTRICT PLAN VIP78951	2572 Carstairs Drive	026-444-356
LOT 18 DISTRICT LOT 158 COMOX DISTRICT PLAN VIP78951	2585 Inverclyde Way	026-301-873
	2612 Hebrides Crescent	026-301-831

LegalDescription	Address	PID
LOT 11 DISTRICT LOT 158 COMOX DISTRICT PLAN VIP79704	2560 Carstairs Drive	026-444-364
LOT 17 DISTRICT LOT 158 COMOX DISTRICT PLAN VIP78951	2610 Hebrides Crescent	026-301-822
LOT 6 DISTRICT LOT 158 COMOX DISTRICT PLAN VIP79704	2577 Carstairs Drive	026-444-313
LOT 1 DISTRICT LOT 158 COMOX DISTRICT PLAN VIP78951	2617 Hebrides Crescent	026-301-652
LOT 12 DISTRICT LOT 158 COMOX DISTRICT PLAN VIP79704	2548 Carstairs Drive	026-444-372
LOT 16 DISTRICT LOT 158 COMOX DISTRICT PLAN VIP78951	2606 Hebrides Crescent	026-301-814
LOT 2 DISTRICT LOT 158 COMOX DISTRICT PLAN VIP78951	2615 Hebrides Crescent	026-301-661
LOT 5 DISTRICT LOT 158 COMOX DISTRICT PLAN VIP79704	2573 Carstairs Drive	026-444-305
LOT 15 DISTRICT LOT 158 COMOX DISTRICT PLAN VIP78951	2602 Hebrides Crescent	026-301-806
LOT 3 DISTRICT LOT 158 COMOX DISTRICT PLAN VIP78951	2613 Hebrides Crescent	026-301-679
LOT 16 DISTRICT LOT 158 COMOX DISTRICT PLAN VIP77946	2492 Kinross Place	026-107-457
LOT 4 DISTRICT LOT 158 COMOX DISTRICT PLAN VIP79704	2565 Carstairs Drive	026-444-291
LOT 14 DISTRICT LOT 158 COMOX DISTRICT PLAN VIP78951	2600 Hebrides Crescent	026-301-792
LOT 15 DISTRICT LOT 158 COMOX DISTRICT PLAN VIP77946	2488 Kinross Place	026-107-449
LOT 13 DISTRICT LOT 158 COMOX DISTRICT PLAN VIP79704	2543 Hebrides Crescent	026-444-381
LOT 4 DISTRICT LOT 158 COMOX DISTRICT PLAN VIP78951	2611 Hebrides Crescent	026-301-687
LOT 17 DISTRICT LOT 158 COMOX DISTRICT PLAN VIP77946	2493 Kinross Place	026-107-465
LOT 13 DISTRICT LOT 158 COMOX DISTRICT PLAN VIP78951	2596 Hebrides Crescent	026-301-784
LOT 3 DISTRICT LOT 158 COMOX DISTRICT PLAN VIP79704	2555 Carstairs Drive	026-444-283
LOT 14 DISTRICT LOT 158 COMOX DISTRICT PLAN VIP79704	2547 Hebrides Crescent	026-444-399
LOT 14 DISTRICT LOT 158 COMOX DISTRICT PLAN VIP77946	2484 Kinross Place	026-107-431
LOT 5 DISTRICT LOT 158 COMOX DISTRICT PLAN VIP78951	2607 Hebrides Crescent	026-301-695
LOT 12 DISTRICT LOT 158 COMOX DISTRICT PLAN VIP78951	2592 Hebrides Crescent	026-301-776
LOT 2 DISTRICT LOT 158 COMOX DISTRICT PLAN VIP79704	2545 Carstairs Drive	026-444-275
LOT 15 DISTRICT LOT 158 COMOX DISTRICT PLAN VIP79704	2551 Hebrides Crescent	026-444-402
LOT 13 DISTRICT LOT 158 COMOX DISTRICT PLAN VIP77946	2480 Kinross Place	026-107-422
LOT 6 DISTRICT LOT 158 COMOX DISTRICT PLAN VIP78951	2603 Hebrides Crescent	026-301-709
LOT 18 DISTRICT LOT 158 COMOX DISTRICT PLAN VIP77946	2489 Kinross Place	026-107-473
LOT 16 DISTRICT LOT 158 COMOX DISTRICT PLAN VIP79704	2553 Hebrides Crescent	026-444-411
LOT 12 DISTRICT LOT 158 COMOX DISTRICT PLAN VIP77946	2476 Kinross Place	026-107-414
LOT 7 DISTRICT LOT 158 COMOX DISTRICT PLAN VIP78951	2601 Hebrides Crescent	026-301-717
LOT 11 DISTRICT LOT 158 COMOX DISTRICT PLAN VIP78951	2590 Hebrides Crescent	026-301-768
LOT 11 DISTRICT LOT 158 COMOX DISTRICT PLAN VIP77946	2472 Kinross Place	026-107-406
LOT 1 DISTRICT LOT 158 COMOX DISTRICT PLAN VIP79704	2542 Hebrides Crescent	026-444-267
LOT 17 DISTRICT LOT 158 COMOX DISTRICT PLAN VIP79704	2557 Hebrides Crescent	026-444-429
LOT 19 DISTRICT LOT 158 COMOX DISTRICT PLAN VIP77946	2485 Kinross Place	026-107-481
LOT 20 DISTRICT LOT 158 COMOX DISTRICT PLAN VIP77946	2481 Kinross Place	026-107-490
LOT 8 DISTRICT LOT 158 COMOX DISTRICT PLAN VIP78951	2597 Hebrides Crescent	026-301-725
LOT 30 DISTRICT LOT 158 COMOX DISTRICT PLAN VIP79704	2546 Hebrides Crescent	026-444-551
LOT 18 DISTRICT LOT 158 COMOX DISTRICT PLAN VIP79704	2561 Hebrides Crescent	026-444-437
LOT 10 DISTRICT LOT 158 COMOX DISTRICT PLAN VIP78951	2586 Hebrides Crescent	026-301-741
LOT 29 DISTRICT LOT 158 COMOX DISTRICT PLAN VIP79704	2550 Hebrides Crescent	026-444-542
LOT 19 DISTRICT LOT 158 COMOX DISTRICT PLAN VIP79704	2563 Hebrides Crescent	026-444-445
LOT 10 DISTRICT LOT 158 COMOX DISTRICT PLAN VIP77946	2468 Stirling Crescent	026-107-392
LOT 21 DISTRICT LOT 158 COMOX DISTRICT PLAN VIP77946	2449 Inverclyde Way	026-107-503
LOT 28 DISTRICT LOT 158 COMOX DISTRICT PLAN VIP79704	2552 Hebrides Crescent	026-444-534
LOT 20 DISTRICT LOT 158 COMOX DISTRICT PLAN VIP79704	2567 Hebrides Crescent	026-444-453
LOT 22 DISTRICT LOT 158 COMOX DISTRICT PLAN VIP77946	2429 Inverclyde Way	026-107-511
LOT 9 DISTRICT LOT 158 COMOX DISTRICT PLAN VIP77946	2464 Stirling Crescent	026-107-384
LOT 9 DISTRICT LOT 158 COMOX DISTRICT PLAN VIP78951	2582 Hebrides Crescent	026-301-733
LOT 27 DISTRICT LOT 158 COMOX DISTRICT PLAN VIP79704	2556 Hebrides Crescent	026-444-526
LOT 8 DISTRICT LOT 158 COMOX DISTRICT PLAN VIP77946	2460 Stirling Crescent	026-107-376
LOT 26 DISTRICT LOT 158 COMOX DISTRICT PLAN VIP79704	2560 Hebrides Crescent	026-444-518
LOT 21 DISTRICT LOT 158 COMOX DISTRICT PLAN VIP79704	2580 Hebrides Crescent	026-444-461
LOT 7 DISTRICT LOT 158 COMOX DISTRICT PLAN VIP77946	2456 Stirling Crescent	026-107-368
LOT 22 DISTRICT LOT 158 COMOX DISTRICT PLAN VIP79704	2576 Hebrides Crescent	026-444-470
LOT 25 DISTRICT LOT 158 COMOX DISTRICT PLAN VIP79704	2562 Hebrides Crescent	026-444-500
LOT 27 DISTRICT LOT 158 COMOX DISTRICT PLAN VIP77946	2458 Inverclyde Way	026-107-562
LOT 6 DISTRICT LOT 158 COMOX DISTRICT PLAN VIP77946	2452 Stirling Crescent	026-107-350
LOT 24 DISTRICT LOT 158 COMOX DISTRICT PLAN VIP79704	2566 Hebrides Crescent	026-444-496
LOT 23 DISTRICT LOT 158 COMOX DISTRICT PLAN VIP79704	2570 Hebrides Crescent	026-444-488

LegalDescription	Address	PID
LOT 5 DISTRICT LOT 158 COMOX DISTRICT PLAN VIP77946	2448 Stirling Crescent	026-107-341
LOT 28 DISTRICT LOT 158 COMOX DISTRICT PLAN VIP77946	2461 Stirling Crescent	026-107-571
LOT 29 DISTRICT LOT 158 COMOX DISTRICT PLAN VIP77946	2457 Stirling Crescent	026-107-589
LOT 4 DISTRICT LOT 158 COMOX DISTRICT PLAN VIP77946	2444 Stirling Crescent	026-107-333
LOT 30 DISTRICT LOT 158 COMOX DISTRICT PLAN VIP77946	2453 Stirling Crescent	026-107-597
LOT 3 DISTRICT LOT 158 COMOX DISTRICT PLAN VIP77946	2440 Stirling Crescent	026-107-325
LOT 31 DISTRICT LOT 158 COMOX DISTRICT PLAN VIP77946	2449 Stirling Crescent	026-107-601
LOT 32 DISTRICT LOT 158 COMOX DISTRICT PLAN VIP77946	2445 Stirling Crescent	026-107-619
LOT 33 DISTRICT LOT 158 COMOX DISTRICT PLAN VIP77946	2437 Stirling Crescent	026-107-627
LOT 2 DISTRICT LOT 158 COMOX DISTRICT PLAN VIP77946	2436 Stirling Crescent	026-107-317
LOT 2 DISTRICT LOT 158 COMOX DISTRICT PLAN VIP77946	Park	026-107-317
LOT 1 DISTRICT LOT 158 COMOX DISTRICT PLAN VIP77946	2428 Stirling Crescent	026-107-309
LOT 1 DISTRICT LOT 236 COMOX DISTRICT PLAN VIP63808	2253 Walbran Drive 2257	023-508-221
LOT 2 DISTRICT LOT 236 COMOX DISTRICT PLAN VIP63808	Walbran Drive 2261	023-508-230
LOT 3 DISTRICT LOT 236 COMOX DISTRICT PLAN VIP63808	Walbran Drive 2252	023-508-248
LOT 10 DISTRICT LOT 236 COMOX DISTRICT PLAN VIP63808	Walbran Drive 2265	023-508-329
LOT 4 DISTRICT LOT 236 COMOX DISTRICT PLAN VIP63808	Walbran Drive 2256	023-508-256
LOT 9 DISTRICT LOT 236 COMOX DISTRICT PLAN VIP63808	Walbran Drive 2269	023-508-311
LOT 5 DISTRICT LOT 236 COMOX DISTRICT PLAN VIP63808	Walbran Drive 2260	023-508-272
LOT 8 DISTRICT LOT 236 COMOX DISTRICT PLAN VIP63808	Walbran Drive 2255	023-508-302
LOT 5 DISTRICT LOT 236 COMOX DISTRICT PLAN VIP67424	Nitnat Place	024-193-836
LOT 1 DISTRICT LOT 236 COMOX DISTRICT PLAN VIP65633	2273 Walbran Drive 2264	023-836-041
LOT 7 DISTRICT LOT 236 COMOX DISTRICT PLAN VIP63808	Walbran Drive 2259	023-508-299
LOT 4 DISTRICT LOT 236 COMOX DISTRICT PLAN VIP67424	Nitnat Place	024-193-828
LOT 2 DISTRICT LOT 236 COMOX DISTRICT PLAN VIP65633	2277 Walbran Drive 2256	023-836-059
LOT 6 DISTRICT LOT 236 COMOX DISTRICT PLAN VIP67424	Nitnat Place	024-193-844
LOT 6 DISTRICT LOT 236 COMOX DISTRICT PLAN VIP63808	2268 Walbran Drive 2263	023-508-281
LOT 3 DISTRICT LOT 236 COMOX DISTRICT PLAN VIP67424	Nitnat Place	024-193-810
LOT 3 DISTRICT LOT 236 COMOX DISTRICT PLAN VIP65633	2281 Walbran Drive 2288	023-836-067
LOT 11 DISTRICT LOT 236 COMOX DISTRICT PLAN VIP65633	Walbran Drive 2267	023-836-148
LOT 2 DISTRICT LOT 236 COMOX DISTRICT PLAN VIP67424	Nitnat Place	024-193-801
LOT 7 DISTRICT LOT 236 COMOX DISTRICT PLAN VIP67424	2260 Nitnat Place	024-193-852
LOT 12 DISTRICT LOT 236 COMOX DISTRICT PLAN VIP65633	2292 Walbran Drive 2269	023-836-156
LOT 1 DISTRICT LOT 236 COMOX DISTRICT PLAN VIP67424	Nitnat Place	024-193-798
LOT A DISTRICT LOT 236 COMOX DISTRICT PLAN VIP73690	2400 Walbran Drive 2264	025-423-304
LOT 8 DISTRICT LOT 236 COMOX DISTRICT PLAN VIP67424	Nitnat Place	024-193-861
LOT 4 DISTRICT LOT 236 COMOX DISTRICT PLAN VIP65633	2285 Walbran Drive 2298	023-836-075
LOT 13 DISTRICT LOT 236 COMOX DISTRICT PLAN VIP65633	Walbran Drive 2376	023-836-164
LOT 6 DISTRICT LOT 236 COMOX DISTRICT PLAN VIP73998	Walbran Drive 2397	025-448-676
LOT 1 DISTRICT LOT 236 COMOX DISTRICT PLAN VIP73998	Walbran Drive 2268	025-448-625
LOT 9 DISTRICT LOT 236 COMOX DISTRICT PLAN VIP67424	Nitnat Place	024-193-879
LOT 5 DISTRICT LOT 236 COMOX DISTRICT PLAN VIP65633	2289 Walbran Drive 2366	023-836-083
LOT 5 DISTRICT LOT 236 COMOX DISTRICT PLAN VIP73998	Walbran Drive 2387	025-448-668
LOT 2 DISTRICT LOT 236 COMOX DISTRICT PLAN VIP73998	Walbran Drive 2293	025-448-633
LOT 6 DISTRICT LOT 236 COMOX DISTRICT PLAN VIP65633	Walbran Drive 2356	023-836-091
LOT 2 DISTRICT LOT 236 COMOX DISTRICT PLAN VIP74420	Walbran Drive 2377	025-508-059
LOT 3 DISTRICT LOT 236 COMOX DISTRICT PLAN VIP73998	Walbran Drive 2297	025-448-641
LOT 7 DISTRICT LOT 236 COMOX DISTRICT PLAN VIP65633	Walbran Drive 2348	023-836-105
LOT 1 DISTRICT LOT 236 COMOX DISTRICT PLAN VIP74420	Walbran Drive 2367	025-508-041
LOT 4 DISTRICT LOT 236 COMOX DISTRICT PLAN VIP73998	Walbran Drive 2301	025-448-650
LOT 8 DISTRICT LOT 236 COMOX DISTRICT PLAN VIP65633	Walbran Drive 2889	023-836-113
LOT 8 DISTRICT LOT 236 COMOX DISTRICT PLAN VIP74031	Elderberry Crescent 2499	025-454-552
LOT 8 DISTRICT LOT 236 COMOX DISTRICT PLAN VIP77534	Walbran Place 2899	026-030-420
LOT 9 DISTRICT LOT 236 COMOX DISTRICT PLAN VIP74031	Elderberry Crescent 2357	025-454-561
LOT 3 DISTRICT LOT 236 COMOX DISTRICT PLAN VIP74420	Walbran Drive 2305	025-508-067
LOT 9 DISTRICT LOT 236 COMOX DISTRICT PLAN VIP65633	Walbran Drive 2909	023-836-121
LOT 10 DISTRICT LOT 236 COMOX DISTRICT PLAN VIP74031	Elderberry Crescent 2879	025-454-579
LOT 7 DISTRICT LOT 236 COMOX DISTRICT PLAN VIP74031	Elderberry Crescent 2347	025-454-544
LOT 4 DISTRICT LOT 236 COMOX DISTRICT PLAN VIP74420	Walbran Drive 2309	025-508-075
LOT 10 DISTRICT LOT 236 COMOX DISTRICT PLAN VIP65633	Walbran Drive 2919	023-836-130
LOT 5 DISTRICT LOT 236 COMOX DISTRICT PLAN VIP75076	Elderberry Crescent 2450	025-629-239
LOT F DISTRICT LOT 236 COMOX DISTRICT PLAN VIP78805	Walbran Place	026-281-163

LegalDescription	Address	PID
LOT 7 DISTRICT LOT 236 COMOX DISTRICT PLAN VIP77534	2483 Walbran Place	026-030-411
LOT 6 DISTRICT LOT 236 COMOX DISTRICT PLAN VIP74031	2869 Elderberry Crescent	025-454-536
LOT 10 DISTRICT LOT 236 COMOX DISTRICT PLAN VIP74420	2315 Walbran Drive	025-508-130
LOT 5 DISTRICT LOT 236 COMOX DISTRICT PLAN VIP74420	2337 Walbran Drive	025-508-083
LOT 6 DISTRICT LOT 236 COMOX DISTRICT PLAN VIP75076	2929 Elderberry Crescent	025-629-247
LOT E DISTRICT LOT 236 COMOX DISTRICT PLAN VIP78805	2434 Walbran Place	026-281-155
LOT 9 DISTRICT LOT 236 COMOX DISTRICT PLAN VIP74420	2321 Walbran Drive	025-508-121
LOT 5 DISTRICT LOT 236 COMOX DISTRICT PLAN VIP74031	2859 Elderberry Crescent	025-454-528
LOT 11 DISTRICT LOT 236 COMOX DISTRICT PLAN VIP74031	2874 Elderberry Crescent	025-454-587
LOT 6 DISTRICT LOT 236 COMOX DISTRICT PLAN VIP77534	2467 Walbran Place	026-030-403
LOT 7 DISTRICT LOT 236 COMOX DISTRICT PLAN VIP75076	2939 Elderberry Crescent	025-629-255
LOT D DISTRICT LOT 236 COMOX DISTRICT PLAN VIP78805	2416 Walbran Place	026-281-147
LOT 8 DISTRICT LOT 236 COMOX DISTRICT PLAN VIP74420	2327 Walbran Drive	025-508-113
LOT 4 DISTRICT LOT 236 COMOX DISTRICT PLAN VIP74031	2849 Elderberry Crescent	025-454-510
LOT 13 DISTRICT LOT 236 COMOX DISTRICT PLAN VIP76872	2949 Elderberry Crescent	025-921-541
LOT 5 DISTRICT LOT 236 COMOX DISTRICT PLAN VIP77534	2451 Walbran Place	026-030-390
LOT 12 DISTRICT LOT 236 COMOX DISTRICT PLAN VIP74031	2864 Elderberry Crescent	025-454-595
LOT 4 DISTRICT LOT 236 COMOX DISTRICT PLAN VIP75076	2935 Huckleberry Place	025-629-221
LOT 7 DISTRICT LOT 236 COMOX DISTRICT PLAN VIP74420	2333 Walbran Place	025-508-105
LOT 14 DISTRICT LOT 236 COMOX DISTRICT PLAN VIP76872	2959 Elderberry Crescent	025-921-550
LOT 4 DISTRICT LOT 236 COMOX DISTRICT PLAN VIP77534	2435 Walbran Place	026-030-381
LOT 3 DISTRICT LOT 236 COMOX DISTRICT PLAN VIP74031	2839 Elderberry Crescent	025-454-501
LOT 6 DISTRICT LOT 236 COMOX DISTRICT PLAN VIP74420	2339 Walbran Place	025-508-091
LOT 3 DISTRICT LOT 236 COMOX DISTRICT PLAN VIP75076	2941 Huckleberry Place	025-629-212
LOT 13 DISTRICT LOT 236 COMOX DISTRICT PLAN VIP74031	2854 Elderberry Crescent	025-454-609
LOT 15 DISTRICT LOT 236 COMOX DISTRICT PLAN VIP76872	2969 Elderberry Crescent	025-921-568
LOT A DISTRICT LOT 236 COMOX DISTRICT PLAN VIP78805	2351 Walbran Place	026-281-112
LOT 3 DISTRICT LOT 236 COMOX DISTRICT PLAN VIP77534	2419 Walbran Place	026-030-373
LOT 16 DISTRICT LOT 236 COMOX DISTRICT PLAN VIP76872	2979 Elderberry Crescent	025-921-576
LOT 8 DISTRICT LOT 236 COMOX DISTRICT PLAN VIP75076	2932 Huckleberry Place	025-629-263
LOT 2 DISTRICT LOT 236 COMOX DISTRICT PLAN VIP74031	2829 Elderberry Crescent	025-454-498
LOT 2 DISTRICT LOT 236 COMOX DISTRICT PLAN VIP75076	2945 Huckleberry Place	025-629-204
LOT 14 DISTRICT LOT 236 COMOX DISTRICT PLAN VIP74031	2844 Elderberry Crescent	025-454-617
LOT B DISTRICT LOT 236 COMOX DISTRICT PLAN VIP78805	2363 Walbran Place	026-281-121
LOT 17 DISTRICT LOT 236 COMOX DISTRICT PLAN VIP76872	2989 Elderberry Crescent	025-921-584
LOT 1 DISTRICT LOT 236 COMOX DISTRICT PLAN VIP74031	2819 Elderberry Crescent	025-454-480
LOT 9 DISTRICT LOT 236 COMOX DISTRICT PLAN VIP75076	2938 Huckleberry Place	025-629-271
LOT 12 DISTRICT LOT 236 COMOX DISTRICT PLAN VIP76872	2966 Elderberry Crescent	025-921-533
LOT 1 DISTRICT LOT 236 COMOX DISTRICT PLAN VIP75076	2951 Huckleberry Place	025-629-191
LOT 18 DISTRICT LOT 236 COMOX DISTRICT PLAN VIP76872	2999 Elderberry Crescent	025-921-592
LOT 10 DISTRICT LOT 236 COMOX DISTRICT PLAN VIP75076	2942 Huckleberry Place	025-629-280
LOT 2 DISTRICT LOT 236 COMOX DISTRICT PLAN VIP77534	2403 Walbran Place	026-030-365
LOT C DISTRICT LOT 236 COMOX DISTRICT PLAN VIP78805	2375 Walbran Place	026-281-139
LOT 9 DISTRICT LOT 236 COMOX DISTRICT PLAN VIP76872	2976 Elderberry Crescent	025-921-509
LOT 11 DISTRICT LOT 236 COMOX DISTRICT PLAN VIP76872	2972 Elderberry Crescent	025-921-525
LOT 1 DISTRICT LOT 236 COMOX DISTRICT PLAN VIP77534	2389 Walbran Place	026-030-357
LOT K DISTRICT LOT 236 COMOX DISTRICT PLAN VIP77636	2962 Huckleberry Place	026-051-281
LOT 8 DISTRICT LOT 236 COMOX DISTRICT PLAN VIP76872	2988 Elderberry Crescent	025-921-495
LOT 1 DISTRICT LOT 236 COMOX DISTRICT PLAN VIP83608	2812 Cascara Crescent	027-169-383
LOT J DISTRICT LOT 236 COMOX DISTRICT PLAN VIP77636	2968 Huckleberry Place	026-051-273
LOT 7 DISTRICT LOT 236 COMOX DISTRICT PLAN VIP76872	3030 Elderberry Crescent	025-921-487
LOT I DISTRICT LOT 236 COMOX DISTRICT PLAN VIP77636	2974 Huckleberry Place	026-051-265
LOT 15 DISTRICT LOT 236 COMOX DISTRICT PLAN VIP74031	2824 Elderberry Crescent	025-454-625
LOT 10 DISTRICT LOT 236 COMOX DISTRICT PLAN VIP76872	2970 Elderberry Crescent	025-921-517
LOT H DISTRICT LOT 236 COMOX DISTRICT PLAN VIP77636	2978 Huckleberry Place	026-051-320
LOT A DISTRICT LOT 236 COMOX DISTRICT PLAN VIP77636	2957 Huckleberry Place	026-051-222
LOT 2 DISTRICT LOT 236 COMOX DISTRICT PLAN VIP83608	2820 Cascara Crescent	027-169-391
LOT 6 DISTRICT LOT 236 COMOX DISTRICT PLAN VIP76872	3040 Elderberry Crescent	025-921-479
LOT B DISTRICT LOT 236 COMOX DISTRICT PLAN VIP77636	2961 Huckleberry Place	026-051-231
LOT 5 DISTRICT LOT 236 COMOX DISTRICT PLAN VIP76872	3050 Elderberry Crescent	025-921-461
LOT 18 DISTRICT LOT 236 COMOX DISTRICT PLAN VIP83608	2807 Cascara Crescent	027-169-553

LegalDescription	Address	PID
LOT 3 DISTRICT LOT 236 COMOX DISTRICT PLAN VIP83608	2828 Cascara Crescent	027-169-405
LOT 8 DISTRICT LOT 236 COMOX DISTRICT PLAN VIP79687	4601 Salal Place	026-442-728
LOT C DISTRICT LOT 236 COMOX DISTRICT PLAN VIP77636	2967 Huckleberry Place	026-051-249
LOT 19 DISTRICT LOT 236 COMOX DISTRICT PLAN VIP76872	3039 Elderberry Crescent	025-921-606
LOT 8 DISTRICT LOT 236 COMOX DISTRICT PLAN VIP79687	4605 Salal Place	026-442-728
LOT G DISTRICT LOT 236 COMOX DISTRICT PLAN VIP77636	2984 Huckleberry Place	026-051-311
LOT 17 DISTRICT LOT 236 COMOX DISTRICT PLAN VIP83608	2815 Cascara Crescent	027-169-545
LOT 4 DISTRICT LOT 236 COMOX DISTRICT PLAN VIP76872	3060 Elderberry Crescent	025-921-452
LOT 4 DISTRICT LOT 236 COMOX DISTRICT PLAN VIP83608	2836 Cascara Crescent	027-169-413
LOT 9 DISTRICT LOT 236 COMOX DISTRICT PLAN VIP79687	4602 Salal Place	026-442-736
LOT D DISTRICT LOT 236 COMOX DISTRICT PLAN VIP77636	2971 Huckleberry Place	026-051-257
LOT 7 DISTRICT LOT 236 COMOX DISTRICT PLAN VIP79687	4611 Salal Place	026-442-710
LOT 20 DISTRICT LOT 236 COMOX DISTRICT PLAN VIP76872	3049 Elderberry Crescent	025-921-614
LOT 16 DISTRICT LOT 236 COMOX DISTRICT PLAN VIP83608	2823 Cascara Crescent	027-169-537
LOT 3 DISTRICT LOT 236 COMOX DISTRICT PLAN VIP76872	3070 Elderberry Crescent	025-921-444
LOT 5 DISTRICT LOT 236 COMOX DISTRICT PLAN VIP83608	2844 Cascara Crescent	027-169-421
LOT E DISTRICT LOT 236 COMOX DISTRICT PLAN VIP77636	2977 Huckleberry Place	026-051-290
LOT 10 DISTRICT LOT 236 COMOX DISTRICT PLAN VIP79687	4606 Salal Place	026-442-744
LOT 6 DISTRICT LOT 236 COMOX DISTRICT PLAN VIP79687	4621 Salal Place	026-442-701
LOT 21 DISTRICT LOT 236 COMOX DISTRICT PLAN VIP76872	3059 Elderberry Crescent	025-921-622
LOT 15 DISTRICT LOT 236 COMOX DISTRICT PLAN VIP83608	2831 Cascara Crescent	027-169-529
LOT F DISTRICT LOT 236 COMOX DISTRICT PLAN VIP77636	2981 Huckleberry Place	026-051-303
LOT 2 DISTRICT LOT 236 COMOX DISTRICT PLAN VIP76872	3080 Elderberry Crescent	025-921-436
LOT 6 DISTRICT LOT 236 COMOX DISTRICT PLAN VIP83608	2852 Cascara Crescent	027-169-430
LOT 5 DISTRICT LOT 236 COMOX DISTRICT PLAN VIP79687	4631 Salal Place	026-442-698
LOT 7 DISTRICT LOT 236 COMOX DISTRICT PLAN VIP83608	2860 Cascara Crescent	027-169-448
LOT 1 DISTRICT LOT 236 COMOX DISTRICT PLAN VIP76872	3090 Elderberry Crescent	025-921-428
LOT 22 DISTRICT LOT 236 COMOX DISTRICT PLAN VIP76872	3069 Elderberry Crescent	025-921-631
LOT 14 DISTRICT LOT 236 COMOX DISTRICT PLAN VIP83608	2839 Cascara Crescent	027-169-511
LOT 11 DISTRICT LOT 236 COMOX DISTRICT PLAN VIP79687	4610 Salal Place	026-442-752
LOT 4 DISTRICT LOT 236 COMOX DISTRICT PLAN VIP79687	4641 Salal Place	026-442-680
LOT 8 DISTRICT LOT 236 COMOX DISTRICT PLAN VIP83608	2868 Cascara Crescent	027-169-456
LOT 23 DISTRICT LOT 236 COMOX DISTRICT PLAN VIP76872	3079 Elderberry Crescent	025-921-649
LOT 13 DISTRICT LOT 236 COMOX DISTRICT PLAN VIP83608	2847 Cascara Crescent	027-169-502
LOT 12 DISTRICT LOT 236 COMOX DISTRICT PLAN VIP79687	4620 Salal Place	026-442-761
LOT 3 DISTRICT LOT 236 COMOX DISTRICT PLAN VIP79687	4651 Salal Place	026-442-671
LOT 12 DISTRICT LOT 236 COMOX DISTRICT PLAN VIP83608	2855 Cascara Crescent	027-169-499
LOT 24 DISTRICT LOT 236 COMOX DISTRICT PLAN VIP76872	3089 Elderberry Crescent	025-921-657
LOT 13 DISTRICT LOT 236 COMOX DISTRICT PLAN VIP79687	4630 Salal Place	026-442-779
LOT 9 DISTRICT LOT 236 COMOX DISTRICT PLAN VIP83608	2876 Cascara Crescent	027-169-464
LOT 2 DISTRICT LOT 236 COMOX DISTRICT PLAN VIP79687	4661 Salal Place	026-442-663
LOT 14 DISTRICT LOT 236 COMOX DISTRICT PLAN VIP79687	4640 Salal Place	026-442-787
LOT 1 DISTRICT LOT 236 COMOX DISTRICT PLAN VIP79687	4671 Salal Place	026-442-655
LOT 10 DISTRICT LOT 236 COMOX DISTRICT PLAN VIP83608	2884 Cascara Crescent	027-169-472
LOT 15 DISTRICT LOT 236 COMOX DISTRICT PLAN VIP79687	4650 Salal Place	026-442-795
LOT 16 DISTRICT LOT 236 COMOX DISTRICT PLAN VIP79687	4660 Salal Place	026-442-809
LOT 17 DISTRICT LOT 236 COMOX DISTRICT PLAN VIP79687	4670 Salal Place	026-442-817
LOT 1 DISTRICT LOT 236 COMOX DISTRICT PLAN VIP79454	3100 Klanawa Crescent	026-401-274
LOT G DISTRICT LOT 236 COMOX DISTRICT PLAN 43411	3201 Mission Road	003-609-537
LOT 2 DISTRICT LOT 236 COMOX DISTRICT PLAN VIP79454	3120 Klanawa Crescent	026-401-282
LOT 15 DISTRICT LOT 236 COMOX DISTRICT PLAN VIP79454	3101 Klanawa Crescent	026-401-410



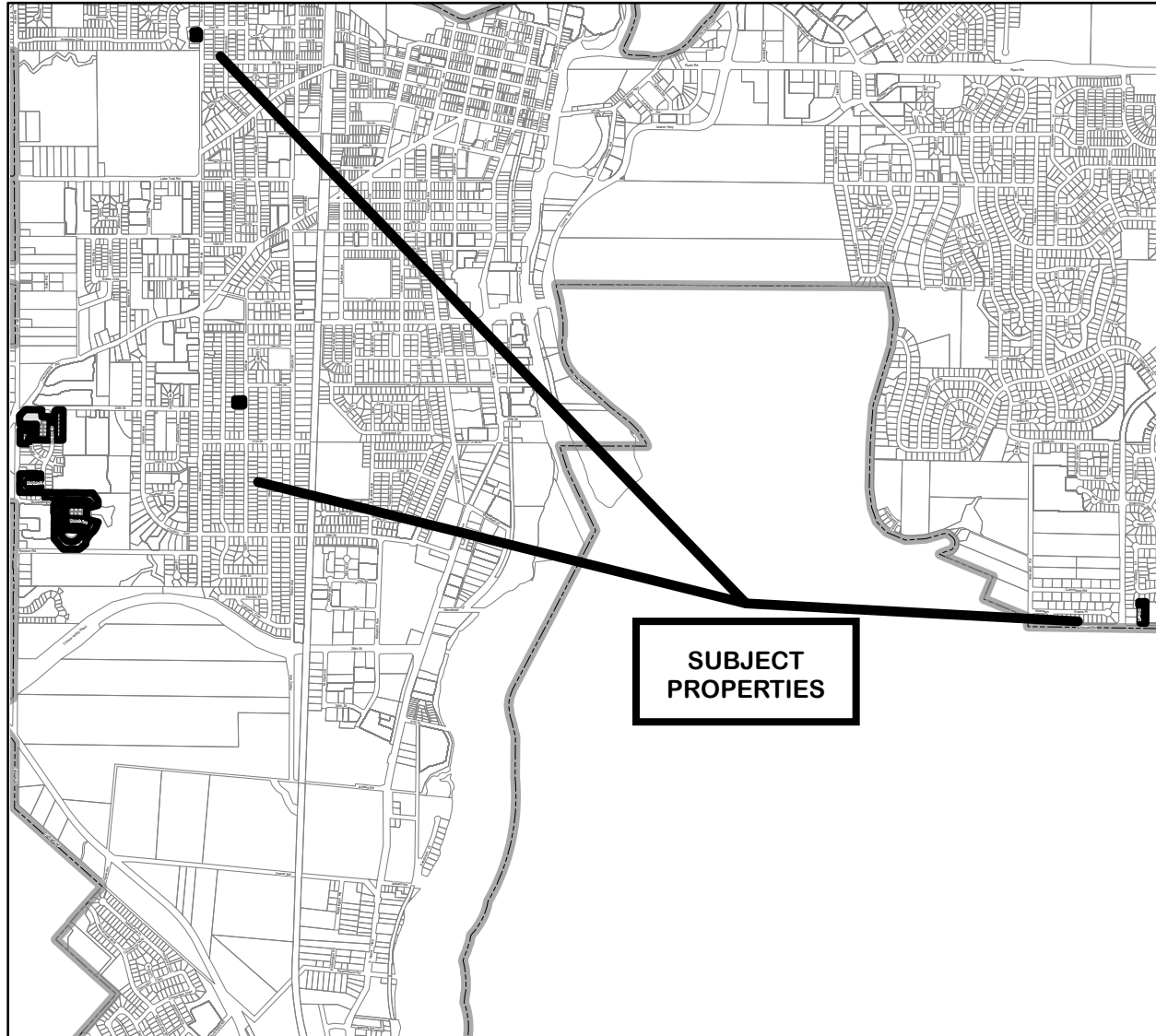
SUBJECT PROPERTIES

*Zoning Amendment (SSMUH) Bylaw Number 3135
 Schedule B₃ Residential One C(R-1C) to Residential Small-Scale Multi-Unit Housing
 (R-SSMUH). Subject Properties: 41*

Legal Description	Address	PID
LOT B, DISTRICT LOT 158, COMOX DISTRICT, PLAN 23207 EXCEPT THAT PART IN PLAN VIP86381	2745 Nairn Place	003-062-007
LOT 18, DISTRICT LOT 158, COMOX DISTRICT, PLAN 21400 EXCEPT PART IN PLAN EPP12685	2135 Cummings Road	003-391-078
LOT D, DISTRICT LOT 158, COMOX DISTRICT, PLAN 27865	2620 Sheraton Road	002-220-971
LOT 2, DISTRICT LOT 158, COMOX DISTRICT, PLAN 21400	2120 Cummings Road	003-390-845
LOT 1 DISTRICT LOT 158 COMOX DISTRICT PLAN 21400 EXCEPT PART IN PLAN EPP20425	2691 Lerwick Road	000-452-092
LOT B, DISTRICT LOT 158, COMOX DISTRICT, PLAN 27865 EXCEPT THAT PART IN PLAN EPP16785	2645 Lerwick Road	002-223-368
LOT A, DISTRICT LOT 158, COMOX DISTRICT, PLAN 27865, EXCEPT PART IN PLAN EPP19354	2591 Lerwick Road	000-919-021

Cont. on next pg

Legal Description	Address	PID
LOT B, SECTION 79, COMOX DISTRICT, PLAN VIP59392	2365 Lake Trail Road	018-858-058
LOT A, SECTION 79, COMOX DISTRICT, PLAN VIP59392	936 Arden Road	018-858-040
LOT A, SECTION 79, COMOX DISTRICT, PLAN 10254	2315 Lake Trail Road	000-529-397
LOT 3, SECTION 79, COMOX DISTRICT, PLAN 8464	2271 Lake Trail Road	003-431-436
LOT 4, SECTION 79, COMOX DISTRICT, PLAN 8464	2215 Lake Trail Road	005-564-921
LOT 5, SECTION 79, COMOX DISTRICT, PLAN 8464	2183 Lake Trail Road	005-564-981
LOT 6, SECTION 79, COMOX DISTRICT, PLAN 8464	2155 Lake Trail Road	002-801-558
PARCEL A (DD 66665N) OF LOT 1, SECTION 79, COMOX DISTRICT, PLAN 8249	750 Arden Road	005-497-281
LOT 7, SECTION 79, COMOX DISTRICT, PLAN 8464	2107 Lake Trail Road	005-565-049
LOT 8, SECTION 79, COMOX DISTRICT, PLAN 8464	2045 Lake Trail Road	005-565-081
LOT 9, SECTION 79, COMOX DISTRICT, PLAN 8464	2025 Lake Trail Road	005-565-120
LOT A SECTION 79 COMOX DISTRICT PLAN 38814	430 Arden Road	000-009-024
LOT 1, DISTRICT LOT 158, COMOX DISTRICT, PLAN VIP51446	2750 Sheraton Road	016-805-976
LOT 10 DISTRICT LOT 158 COMOX DISTRICT PLAN 21400	1915 Cummings Road	003-390-772
	Return To Crown	
LOT A, SECTIONS 6 AND 8, COMOX DISTRICT, PLAN 30014	2496 Back Road	001-335-588
LOT 11, DISTRICT LOT 158, COMOX DISTRICT, PLAN 21400	1925 Cummings Road	003-390-748
LOT 4, SECTIONS 6 AND 8, COMOX DISTRICT, PLAN 2849, EXCEPT THOSE PARTS IN PLANS 30014 AND VIP59893	2550 Back Road	006-397-000
LOT 9, DISTRICT LOT 158, COMOX DISTRICT, PLAN 21400	1910 Cummings Road	003-389-201
LOT 12, DISTRICT LOT 158, COMOX DISTRICT, PLAN 21400	1945 Cummings Road	003-389-227
LOT 8, DISTRICT LOT 158, COMOX DISTRICT, PLAN 21400	1926 Cummings Road	003-389-154
LOT 13, DISTRICT LOT 158, COMOX DISTRICT, PLAN 21400	1975 Cummings Road	003-389-251
LOT A, SECTIONS 6 AND 8, COMOX DISTRICT, PLAN VIP59893	2635 Sheraton Road	018-964-648
LOT 7, DISTRICT LOT 158, COMOX DISTRICT, PLAN 21400	1950 Cummings Road	003-390-799
LOT 14, DISTRICT LOT 158, COMOX DISTRICT, PLAN 21400	2011 Cummings Road	002-738-422
LOT 6, DISTRICT LOT 158, COMOX DISTRICT, PLAN 21400	1980 Cummings Road	003-390-993
LOT 15, DISTRICT LOT 158, COMOX DISTRICT, PLAN 21400	2031 Cummings Road	003-389-286
LOT 5, DISTRICT LOT 158, COMOX DISTRICT, PLAN 21400	2006 Cummings Road	001-258-974
LOT 16, DISTRICT LOT 158, COMOX DISTRICT, PLAN 21400	2105 Cummings Road	003-391-001
LOT A, DISTRICT LOT 158, COMOX DISTRICT, PLAN 23207, EXCEPT PART IN PLAN VIP86260	2796 Lerwick Road	003-061-990
LOT C, DISTRICT LOT 158, COMOX DISTRICT, PLAN 27865	2650 Sheraton Road	002-220-865
LOT 4, DISTRICT LOT 158, COMOX DISTRICT, PLAN 21400	2036 Cummings Road	003-390-802
LOT 17, DISTRICT LOT 158, COMOX DISTRICT, PLAN 21400	2125 Cummings Road	003-391-051
LOT 3, DISTRICT LOT 158, COMOX DISTRICT, PLAN 21400	2116 Cummings Road	003-390-829

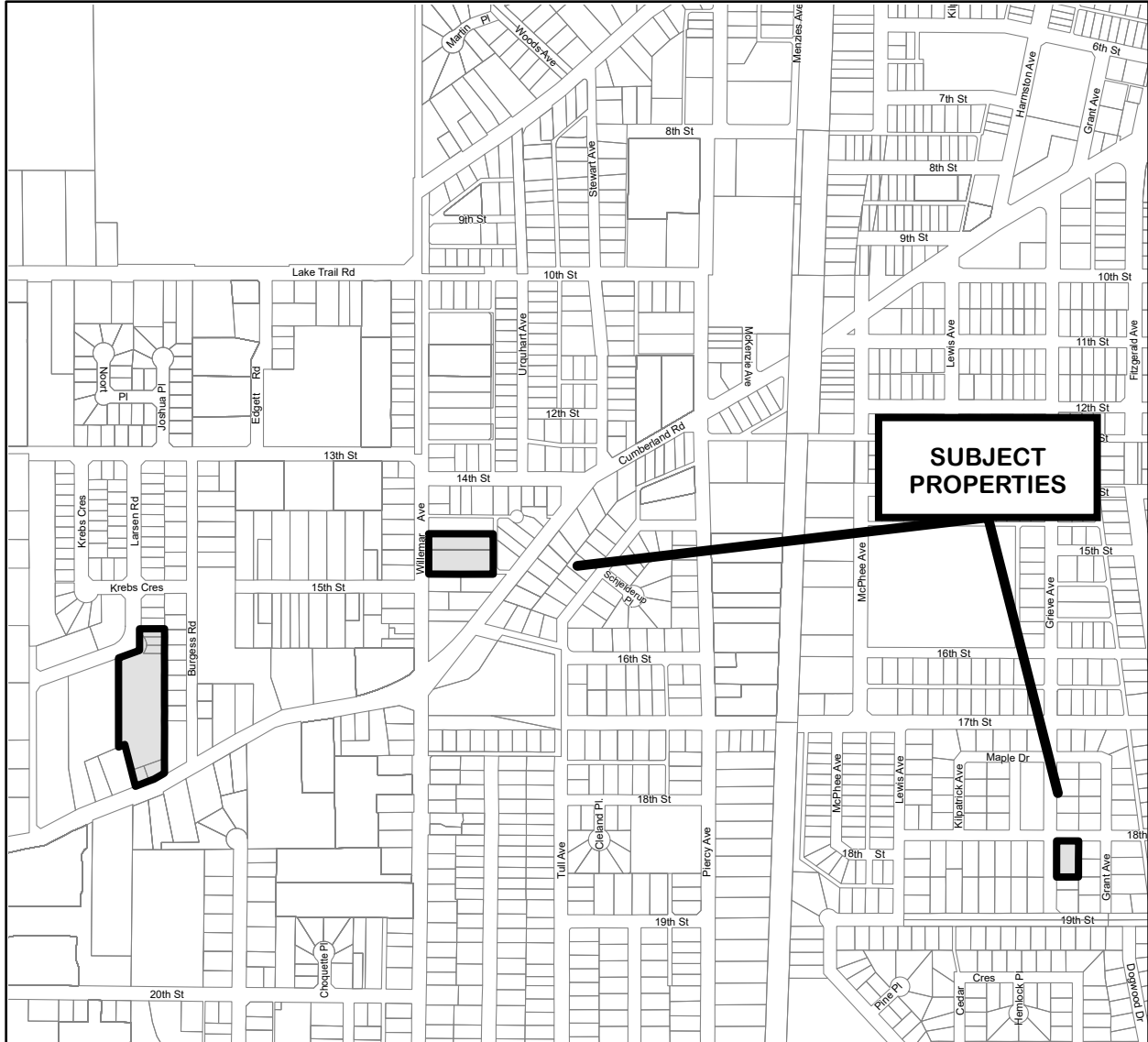


*Zoning Amendment (SSMUH) Bylaw Number 3135
Schedule B₄ Residential One D(R-1D) to Residential Small-Scale Multi-Unit Housing
(R-SSMUH) Subject Properties: 88*

LegalDescription	Address	PID
LOT 1 DISTRICT LOT 230 COMOX DISTRICT PLAN EPP91357	2377 McNish Place	030-797-179
LOT J DISTRICT LOT 230 COMOX DISTRICT PLAN EPP77460	2520 Brookfield Drive	030-409-365
LOT 10 DISTRICT LOT 230 COMOX DISTRICT PLAN EPP67321	2547 Brookfield Drive	030-839-882
LOT K DISTRICT LOT 230 COMOX DISTRICT PLAN EPP77460	2514 Brookfield Drive	030-409-420
LOT 11 DISTRICT LOT 230 COMOX DISTRICT PLAN EPP67321	2539 Brookfield Drive	030-409-373
LOT A DISTRICT LOT 230 COMOX DISTRICT PLAN EPP77460	2531 Brookfield Drive	030-797-161
LOT B DISTRICT LOT 230 COMOX DISTRICT PLAN EPP77460	2527 Brookfield Drive	030-839-874
LOT C DISTRICT LOT 230 COMOX DISTRICT PLAN EPP77460	2519 Brookfield Drive	030-546-699
LOT D DISTRICT LOT 230 COMOX DISTRICT PLAN EPP77460	2513 Brookfield Drive	030-409-381
LOT G DISTRICT LOT 230 COMOX DISTRICT PLAN EPP77460	2495 Brookfield Drive	030-797-152
LOT F DISTRICT LOT 230 COMOX DISTRICT PLAN EPP77460	2501 Brookfield Drive	030-839-963
LOT E DISTRICT LOT 230 COMOX DISTRICT PLAN EPP77460	2507 Brookfield Drive	

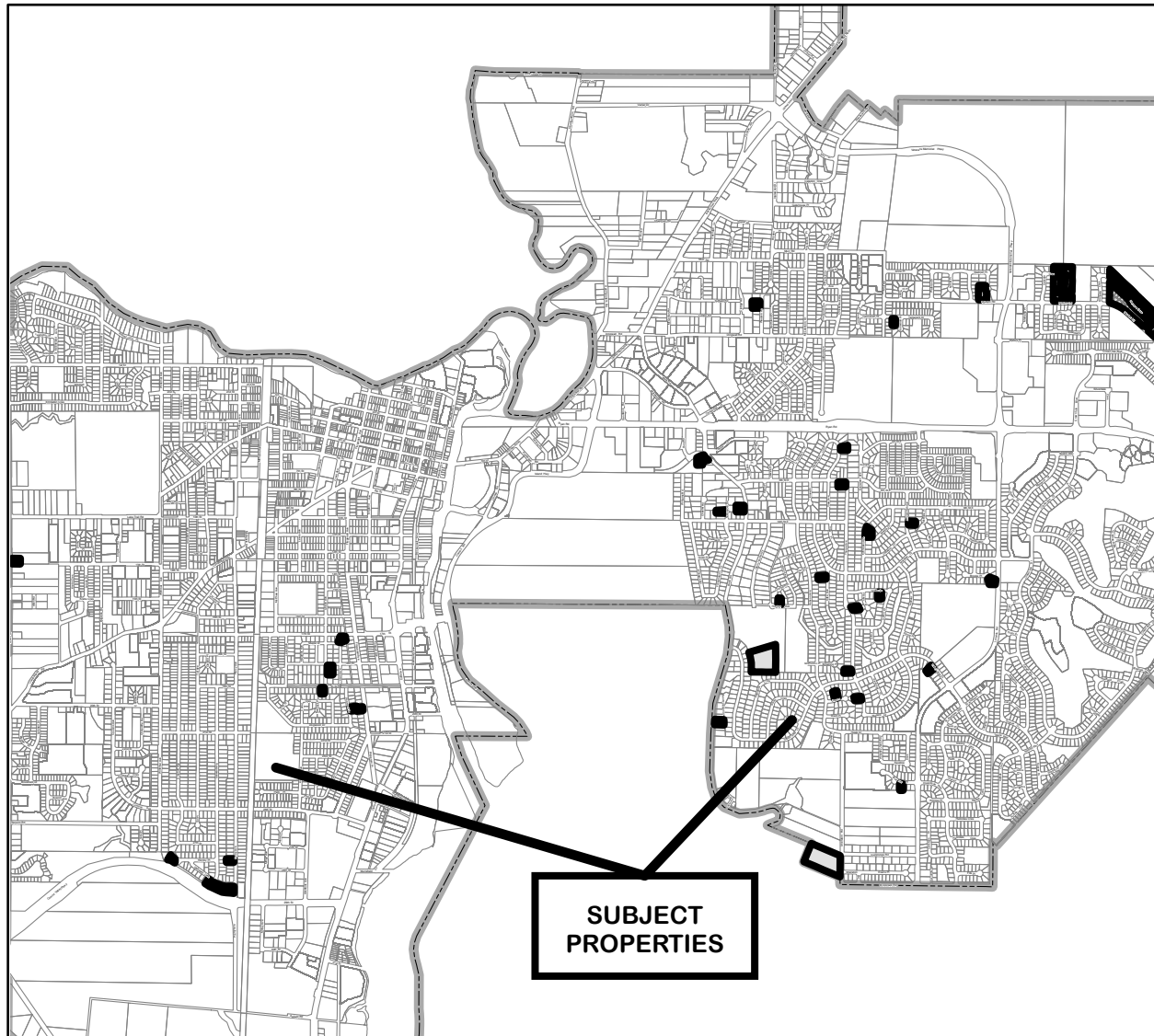
Legal Description	Address	First PID
LOT F DISTRICT LOT 230 COMOX DISTRICT PLAN EPP95261	2709 Brookfield Drive	031-051-499
LOT G DISTRICT LOT 230 COMOX DISTRICT PLAN EPP95261	2403 Brookfield Drive	031-051-502
LOT E DISTRICT LOT 230 COMOX DISTRICT PLAN EPP95261	2417 Brookfield Drive	031-051-481
LOT H DISTRICT LOT 230 COMOX DISTRICT PLAN EPP95261	2397 Brookfield Drive	031-051-511
LOT D DISTRICT LOT 230 COMOX DISTRICT PLAN EPP95261	2425 Brookfield Drive	031-051-472
LOT I DISTRICT LOT 230 COMOX DISTRICT PLAN EPP95261	2391 Brookfield Drive	031-051-529
LOT C DISTRICT LOT 230 COMOX DISTRICT PLAN EPP95261	2433 Brookfield Drive	031-051-464
LOT J DISTRICT LOT 230 COMOX DISTRICT PLAN EPP95261	2385 Brookfield Drive	031-051-537
LOT B DISTRICT LOT 230 COMOX DISTRICT PLAN EPP95261	2441 Brookfield Drive	031-051-456
LOT K DISTRICT LOT 230 COMOX DISTRICT PLAN EPP95261	2379 Brookfield Drive	031-051-545
LOT A DISTRICT LOT 230 COMOX DISTRICT PLAN EPP95261	2449 Brookfield Drive	031-051-448
LOT L DISTRICT LOT 230 COMOX DISTRICT PLAN EPP95261	2373 Brookfield Drive	031-051-553
LOT O DISTRICT LOT 230 COMOX DISTRICT PLAN EPP95261	2548 Branch Avenue	031-051-588
LOT 5 DISTRICT LOT 230 COMOX DISTRICT PLAN EPP88404	2538 Branch Avenue	030-839-904
LOT M DISTRICT LOT 230 COMOX DISTRICT PLAN EPP95261	2367 Brookfield Drive	031-051-561
LOT 7 DISTRICT LOT 230 COMOX DISTRICT PLAN EPP91357	2394 McNish Place	030-797-209
LOT 8 DISTRICT LOT 230 COMOX DISTRICT PLAN EPP88404	2457 Brookfield Drive	030-839-939
LOT 6 DISTRICT LOT 230 COMOX DISTRICT PLAN EPP91357	2398 McNish Place	030-797-195
LOT 6 DISTRICT LOT 230 COMOX DISTRICT PLAN EPP88404	2530 Branch Avenue	030-839-912
LOT 14 DISTRICT LOT 230 COMOX DISTRICT PLAN EPP67321	2361 Brookfield Drive	030-409-446
LOT 8 DISTRICT LOT 230 COMOX DISTRICT PLAN EPP91357	2390 McNish Place	030-797-217
LOT 7 DISTRICT LOT 230 COMOX DISTRICT PLAN EPP88404	2526 Branch Avenue	030-839-921
LOT 5 DISTRICT LOT 230 COMOX DISTRICT PLAN EPP91357	2395 McNish Place	030-797-187
LOT 9 DISTRICT LOT 230 COMOX DISTRICT PLAN EPP88404	2465 Brookfield Drive	030-839-947
LOT 13 DISTRICT LOT 230 COMOX DISTRICT PLAN EPP67321	2355 Brookfield Drive	030-409-438
LOT 9 DISTRICT LOT 230 COMOX DISTRICT PLAN EPP91357	2386 McNish Place	030-797-225
LOT N DISTRICT LOT 230 COMOX DISTRICT PLAN EPP95261	2543 Branch Avenue	031-051-570
LOT 10 DISTRICT LOT 230 COMOX DISTRICT PLAN EPP91357	2382 McNish Place	030-797-233
LOT 5 DISTRICT LOT 230 COMOX DISTRICT PLAN EPP67321	2575 Brookfield Drive	030-409-357
LOT 4 DISTRICT LOT 230 COMOX DISTRICT PLAN EPP88404	2535 Branch Avenue	030-839-891
LOT 10 DISTRICT LOT 230 COMOX DISTRICT PLAN EPP88404	2471 Brookfield Drive	030-839-955
LOT 4 DISTRICT LOT 230 COMOX DISTRICT PLAN EPP91357	2391 McNish Place	030-797-179
LOT 6 DISTRICT LOT 230 COMOX DISTRICT PLAN EPP67321	2569 Brookfield Drive	030-409-365
LOT 3 DISTRICT LOT 230 COMOX DISTRICT PLAN EPP88404	2529 Branch Avenue	030-839-882
LOT 12 DISTRICT LOT 230 COMOX DISTRICT PLAN EPP67321	2544 Brookfield Drive	030-409-420
LOT 7 DISTRICT LOT 230 COMOX DISTRICT PLAN EPP67321	2563 Brookfield Drive	030-409-373
LOT 3 DISTRICT LOT 230 COMOX DISTRICT PLAN EPP91357	2385 McNish Place	030-797-161
LOT 2 DISTRICT LOT 230 COMOX DISTRICT PLAN EPP88404	2523 Branch Avenue	030-839-874
LOT H DISTRICT LOT 230 COMOX DISTRICT PLAN EPP77460	2536 Brookfield Drive	030-546-699
LOT 8 DISTRICT LOT 230 COMOX DISTRICT PLAN EPP67321	2559 Brookfield Drive	030-409-381
LOT 2 DISTRICT LOT 230 COMOX DISTRICT PLAN EPP91357	2381 McNish Place	030-797-152
LOT 11 DISTRICT LOT 230 COMOX DISTRICT PLAN EPP88404	2477 Brookfield Drive	030-839-963
LOT 1 DISTRICT LOT 230 COMOX DISTRICT PLAN EPP88404	2511 Branch Avenue	030-839-866
LOT I DISTRICT LOT 230 COMOX DISTRICT PLAN EPP77460	2532 Brookfield Drive	030-546-702
LOT 9 DISTRICT LOT 230 COMOX DISTRICT PLAN EPP67321	2551 Brookfield Drive	030-409-390
LOT 1 DISTRICT LOT 230 COMOX DISTRICT PLAN VIP63767	2100 Arden Road	023-508-671
LOT A DISTRICT LOT 230 COMOX DISTRICT PLAN EPP14970	2098 Arden Road	028-756-576
LOT B DISTRICT LOT 230 COMOX DISTRICT PLAN EPP14970	2094 Arden Road	028-756-584
LOT 14 DISTRICT LOT 230 COMOX DISTRICT PLAN EPP17208	2079 Morello Place	028-794-133
LOT 9 DISTRICT LOT 230 COMOX DISTRICT PLAN EPP17208	2096 Morello Place	028-794-087
LOT 10 DISTRICT LOT 230 COMOX DISTRICT PLAN EPP17208	2084 Morello Place	028-794-095
LOT 8 DISTRICT LOT 230 COMOX DISTRICT PLAN EPP17208	2099 Lambert Drive	028-794-079
LOT 11 DISTRICT LOT 230 COMOX DISTRICT PLAN EPP17208	2072 Morello Place	028-794-109
LOT 7 DISTRICT LOT 230 COMOX DISTRICT PLAN EPP17208	2087 Lambert Drive	028-794-061
LOT 12 DISTRICT LOT 230 COMOX DISTRICT PLAN EPP17208	2060 Morello Place	028-794-117
LOT 6 DISTRICT LOT 230 COMOX DISTRICT PLAN EPP17208	2075 Lambert Drive	028-794-052
LOT 4 DISTRICT LOT 230 COMOX DISTRICT PLAN EPP17208	2100 Lambert Drive	028-794-036
LOT 5 DISTRICT LOT 230 COMOX DISTRICT PLAN EPP17208	2063 Lambert Drive	028-794-044
LOT 3 DISTRICT LOT 230 COMOX DISTRICT PLAN EPP17208	2086 Lambert Drive	028-794-028
LOT 5 DISTRICT LOT 230 COMOX DISTRICT PLAN VIP89438	2051 Lambert Drive	028-868-561
LOT 2 DISTRICT LOT 230 COMOX DISTRICT PLAN EPP17208	2074 Lambert Drive	028-794-010

Legal Description	Address	First PID
LOT 6 DISTRICT LOT 230 COMOX DISTRICT PLAN VIP89438 THAT PART OF LOT 3, DISTRICT LOT 230, COMOX DISTRICT, PLAN 7444, LYING TO THE SOUTH WEST OF A BOUNDARY PARALLEL TO AND PERPENDICULARLY DISTANT 308 FEET FROM THE NORTH EAST BOUNDARY OF SAID LOT	2039 Lambert Drive	028-868-579
LOT 1 DISTRICT LOT 230 COMOX DISTRICT PLAN EPP17208	2380 20th Street	000-002-364
LOT 4 DISTRICT LOT 230 COMOX DISTRICT PLAN VIP89438	2062 Lambert Drive	028-794-001
LOT 3 DISTRICT LOT 230 COMOX DISTRICT PLAN VIP89438	2050 Lambert Drive	028-868-552
LOT 2 DISTRICT LOT 230 COMOX DISTRICT PLAN VIP89438	2038 Lambert Drive	028-868-544
LOT 1 DISTRICT LOT 230 COMOX DISTRICT PLAN VIP89438	2026 Lambert Drive	028-868-536
LOT B DISTRICT LOT 104 COMOX DISTRICT PLAN EPP8144	2014 Lambert Drive	028-868-528
LOT A DISTRICT LOT 104 COMOX DISTRICT PLAN EPP8144	1951 Tull Avenue	028-358-091
LOT 2 SECTION 79 COMOX DISTRICT PLAN VIP66679	1941 Tull Avenue	028-358-082
LOT 1 SECTION 79 COMOX DISTRICT PLAN VIP66679	235 Willemar Avenue	024-036-137
LOT 7 DISTRICT LOT 158 COMOX DISTRICT PLAN EPP9890	203 Willemar Avenue	024-036-129
LOT 6 DISTRICT LOT 158 COMOX DISTRICT PLAN EPP9890	2760 Nairn Place	028-651-545
LOT 5 DISTRICT LOT 158 COMOX DISTRICT PLAN EPP9890	2750 Nairn Place	028-651-537
LOT 4 DISTRICT LOT 158 COMOX DISTRICT PLAN EPP9890	2740 Nairn Place	028-651-529
	2730 Nairn Place	028-651-511



Zoning Amendment (SSMUH) Bylaw Number 3135
Schedule B5 Residential One E(R-1E) to Residential Small-Scale Multi-Unit Housing (R-SSMUH). Subject Properties: 4

Legal Description	Address	PID
THAT PART OF LOT 9 OF DISTRICT LOT 104, COMOX DISTRICT, PLAN 2317 SHOWN OUTLINED IN RED ON PLAN 627R	1550 Willemar Avenue	003-563-782
THAT PART OF LOT 8, DISTRICT LOT 104, COMOX DISTRICT, PLAN 2317, LYING TO THE SOUTH EAST OF A LINE BISECTING THE NORTH EASTERLY AND SOUTH WESTERLY BOUNDARIES OF SAID LOT	1540 Willemar Avenue	006-437-214
LOT 4, SECTION 68, COMOX DISTRICT, PLAN 15115	1814 Grieve Avenue	004-192-150
LOT 1, DISTRICT LOT 96, COMOX DISTRICT, PLAN 32210	1915 Cumberland Road	000-715-891



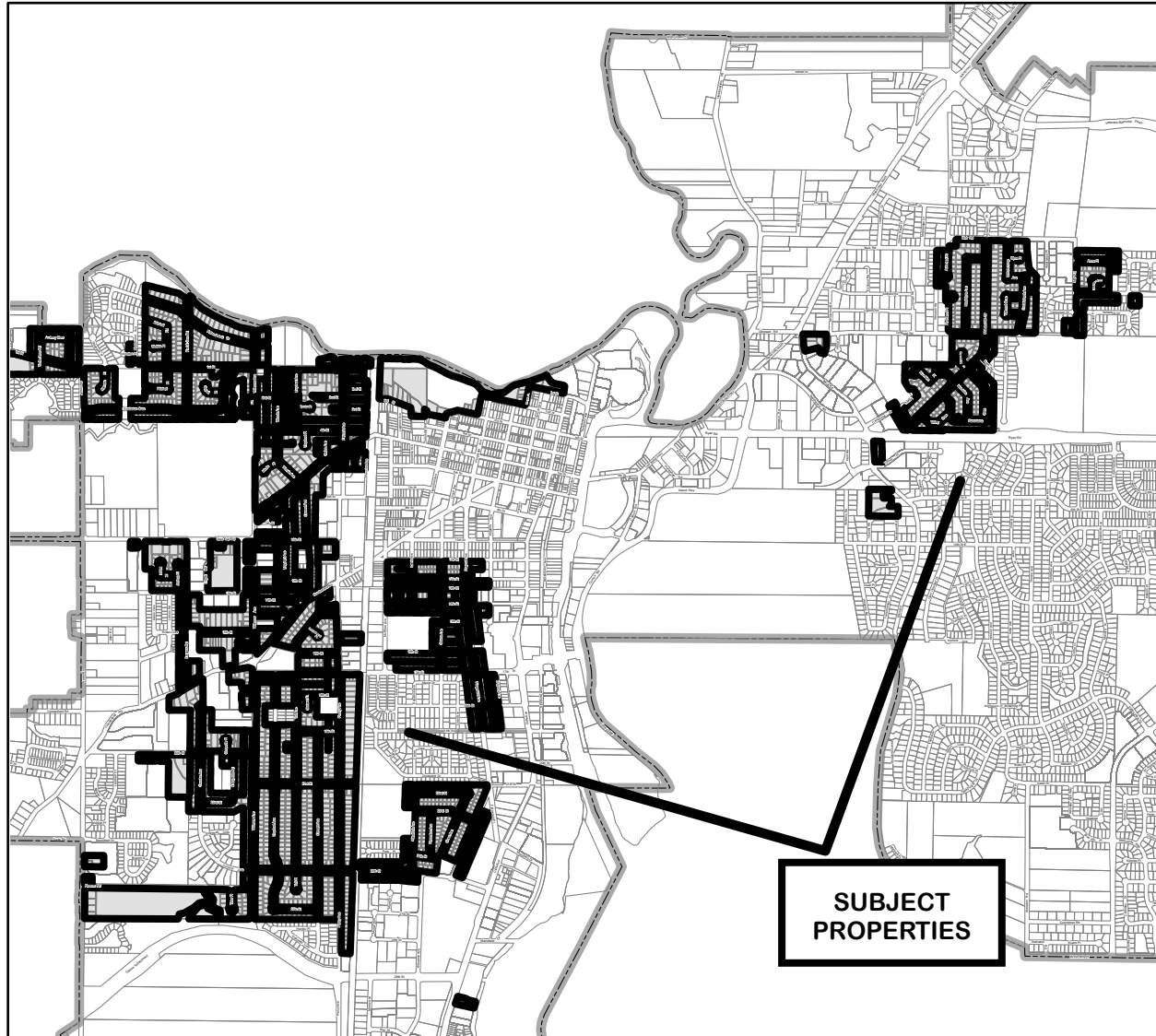
*Zoning Amendment (SSMUH) Bylaw Number 3135
Schedule B₆ Residential One S(R-1S) to Residential Small-Scale Multi-Unit Housing
(R-SSMUH). Subject Properties: 93*

LegalDescription	Address	PID
LOT 15 DISTRICT LOT 231 COMOX DISTRICT PLAN VIP81438	1235 Hornby Place	026-760-622
LOT 1 DISTRICT LOT 231 COMOX DISTRICT PLAN VIP85481	1056 Galloway Crescent	027-607-011
LOT 2 DISTRICT LOT 231 COMOX DISTRICT PLAN VIP85481	1048 Galloway Crescent	027-607-020
LOT 3 DISTRICT LOT 231 COMOX DISTRICT PLAN VIP85481	1040 Galloway Crescent	027-607-038
LOT 4 DISTRICT LOT 231 COMOX DISTRICT PLAN VIP85481	1032 Galloway Crescent	027-607-046
LOT 5 DISTRICT LOT 231 COMOX DISTRICT PLAN VIP85481	1024 Galloway Crescent	027-607-054
LOT 6 DISTRICT LOT 231 COMOX DISTRICT PLAN VIP85481	1016 Galloway Crescent	027-607-062
LOT 7 DISTRICT LOT 231 COMOX DISTRICT PLAN VIP85481	1008 Galloway Crescent	027-607-071
LOT 3 DISTRICT LOT 231 COMOX DISTRICT PLAN VIP84277	2803 Piercy Avenue	027-347-966
LOT A, DISTRICT LOT 96, COMOX DISTRICT, PLAN 38889	1300 Arden Road	000-988-685
LOT 13, BLOCK 3, SECTION 68, COMOX DISTRICT, PLAN 16252	610 19th Street	004-045-611
LOT 17, BLOCK 2, SECTION 68, COMOX DISTRICT, PLAN 16252	1911 Dogwood Drive	000-202-789

Cont. on next pg

Legal Description	Address	PID
LOT 6, BLOCK 2, SECTION 68, COMOX DISTRICT, PLAN 16252	1985 Fitzgerald Avenue	004-034-465
LOT 4, SECTION 68, COMOX DISTRICT, PLAN 15115	1814 Grieve Avenue	004-192-150
LOT A, SECTION 68, COMOX DISTRICT, PLAN 17818	540 17th Street	000-584-401
LOT 1 SECTION 6 COMOX DISTRICT PLAN VIP84940	2745 Sheraton Road	027-504-948
LOT 8, SECTION 9, COMOX DISTRICT, PLAN 47868	1976 Snowbird Lane	012-995-878
LOT J DISTRICT LOT 158 COMOX DISTRICT PLAN VIP79430	2129 Blue Jay Place	026-404-176
LOT 1 SECTION 11 COMOX DISTRICT PLAN VIP66069	1717 Glen Urquhart Drive	023-908-912
LOT 3, SECTION 10, COMOX DISTRICT, PLAN VIP56705	1824 Teal Place	018-310-354
LOT 8, DISTRICT LOT 157, COMOX DISTRICT, PLAN VIP54769	1890 Mallard Drive	017-873-711
LOT 7, DISTRICT LOT 157, COMOX DISTRICT, PLAN 48314	1781 Thorpe Avenue	013-643-134
LOT 3 SECTION 12 COMOX DISTRICT PLAN VIP73809	1573 Hurford Avenue	025-424-416
LOT 2, SECTION 15, COMOX DISTRICT, PLAN 34407	965 Nikolaisen Road	000-288-870
LOT 14, DISTRICT LOT 157, COMOX DISTRICT, PLAN VIP54229	2325 Valley View Drive	017-768-098
LOT 15, DISTRICT LOT 157, COMOX DISTRICT, PLAN 46644	1520 Thorpe Avenue	010-857-605
LOT 7, SECTION 47, COMOX DISTRICT, PLAN VIP55917	1397 Sitka Avenue	018-120-369
LOT 3, SECTION 15, COMOX DISTRICT, PLAN 19130	855 Back Road	000-905-666
LOT 2, SECTIONS 14 AND 15, COMOX DISTRICT, PLAN 22261	425 Back Road	000-230-235
LOT 11 DISTRICT LOT 157 COMOX DISTRICT PLAN 49928	1435 Griffin Drive	015-732-649
LOT 45, DISTRICT LOT 159, COMOX DISTRICT, PLAN 31655	1081 Mantle Drive	000-341-177
LOT 46, DISTRICT LOT 159, COMOX DISTRICT, PLAN 31655	1066 Evergreen Avenue	001-146-777
LOT 1, SECTION 15, COMOX DISTRICT, PLAN 22231	1895 6th Street East	003-343-596
LOT 4 DISTRICT LOT 159 COMOX DISTRICT PLAN 50262	1028 Arrowsmith Avenue	015-952-797
LOT F DISTRICT LOT 159 COMOX DISTRICT PLAN VIP65231 EXCEPT THAT PART IN PLAN VIP67336	944 Brooks Place	023-747-811
LOT 11, SECTION 15, COMOX DISTRICT, PLAN 36414	570 Washington Crescent	000-389-161
LOT B SECTION 17 COMOX DISTRICT PLAN VIP78808	4659 Western Road	026-281-236
LOT 11 DISTRICT LOT 236 COMOX DISTRICT PLAN VIP61892	2031 Tamarack Drive	023-222-646
LOT 1 DISTRICT LOT 236 COMOX DISTRICT PLAN VIP76637	2500 Mission Road	025-882-732
LOT G DISTRICT LOT 236 COMOX DISTRICT PLAN VIP78805	2466 Walbran Place	026-281-171
LOT 13 DISTRICT LOT 236 COMOX DISTRICT PLAN EPP17584	2965 Cascara Crescent	028-812-913
LOT 12 DISTRICT LOT 236 COMOX DISTRICT PLAN EPP17584	2967 Cascara Crescent	028-812-905
LOT 14 DISTRICT LOT 236 COMOX DISTRICT PLAN EPP17584	2963 Cascara Crescent	028-812-921
LOT 11 DISTRICT LOT 236 COMOX DISTRICT PLAN EPP17584	2969 Cascara Crescent	028-812-891
LOT 15 DISTRICT LOT 236 COMOX DISTRICT PLAN EPP17584	2961 Cascara Crescent	028-812-930
LOT 10 DISTRICT LOT 236 COMOX DISTRICT PLAN EPP17584	2977 Cascara Crescent	028-812-883
LOT 16 DISTRICT LOT 236 COMOX DISTRICT PLAN EPP17584	2955 Cascara Crescent	028-812-948
LOT 17 DISTRICT LOT 236 COMOX DISTRICT PLAN EPP17584	2947 Cascara Crescent	028-812-956
LOT 9 DISTRICT LOT 236 COMOX DISTRICT PLAN EPP17584	2962 Cascara Crescent	028-812-875
LOT 18 DISTRICT LOT 236 COMOX DISTRICT PLAN EPP17584	2939 Cascara Crescent	028-812-964
LOT 8 DISTRICT LOT 236 COMOX DISTRICT PLAN EPP17584	2954 Cascara Crescent	028-812-867
LOT 7 DISTRICT LOT 236 COMOX DISTRICT PLAN EPP17584	2948 Cascara Crescent	028-812-859
LOT 1 DISTRICT LOT 236 COMOX DISTRICT PLAN EPP17584	2906 Cascara Crescent	028-812-794
LOT 6 DISTRICT LOT 236 COMOX DISTRICT PLAN EPP17584	2942 Cascara Crescent	028-812-841
LOT 2 DISTRICT LOT 236 COMOX DISTRICT PLAN EPP17584	2912 Cascara Crescent	028-812-808
LOT 5 DISTRICT LOT 236 COMOX DISTRICT PLAN EPP17584	2934 Cascara Crescent	028-812-832
LOT 3 DISTRICT LOT 236 COMOX DISTRICT PLAN EPP17584	2920 Cascara Crescent	028-812-816
LOT 4 DISTRICT LOT 236 COMOX DISTRICT PLAN EPP17584	2924 Cascara Crescent	028-812-824
LOT 31 DISTRICT LOT 236 COMOX DISTRICT PLAN EPP102825	3330 Mission Road	031-341-934
LOT 1 DISTRICT LOT 236 COMOX DISTRICT PLAN EPP102825	3148 Mission Road	031-341-632
LOT 32 DISTRICT LOT 236 COMOX DISTRICT PLAN EPP102825	3328 Klanawa Crescent	031-341-942
LOT 2 DISTRICT LOT 236 COMOX DISTRICT PLAN EPP102825	3156 Mission Road	031-341-641
LOT 3 DISTRICT LOT 236 COMOX DISTRICT PLAN EPP102825	1362 Mission Road	031-341-659
LOT 4 DISTRICT LOT 236 COMOX DISTRICT PLAN EPP102825	3168 Mission Road	031-341-667
LOT 33 DISTRICT LOT 236 COMOX DISTRICT PLAN EPP102825	3311 Klanawa Crescent	031-341-951
LOT 34 DISTRICT LOT 236 COMOX DISTRICT PLAN EPP102825	3389 Klanawa Crescent	031-341-969
LOT 30 DISTRICT LOT 236 COMOX DISTRICT PLAN EPP102825	3324 Klanawa Crescent	031-341-926
LOT 35 DISTRICT LOT 236 COMOX DISTRICT PLAN EPP102825	3200 Mission Road	031-341-993
LOT 5 DISTRICT LOT 236 COMOX DISTRICT PLAN EPP102825	3174 Mission Road	031-341-675
LOT 6 DISTRICT LOT 236 COMOX DISTRICT PLAN EPP102825	3231 Klanawa Crescent	031-341-683
LOT 7 DISTRICT LOT 236 COMOX DISTRICT PLAN EPP102825	3225 Klanawa Crescent	031-341-691

Legal Description	Address	PID
LOT 8 DISTRICT LOT 236 COMOX DISTRICT PLAN EPP102825	3221 Klanawa Crescent	031-341-705
LOT 9 DISTRICT LOT 236 COMOX DISTRICT PLAN EPP102825	3217 Klanawa Crescent	031-341-713
LOT 10 DISTRICT LOT 236 COMOX DISTRICT PLAN EPP102825	3215 Klanawa Crescent	031-341-721
LOT 11 DISTRICT LOT 236 COMOX DISTRICT PLAN EPP102825	3205 Klanawa Crescent	031-341-730
LOT 29 DISTRICT LOT 236 COMOX DISTRICT PLAN EPP102825	3316 Klanawa Crescent	031-341-918
LOT 28 DISTRICT LOT 236 COMOX DISTRICT PLAN EPP102825	3312 Klanawa Crescent	031-341-900
LOT 27 DISTRICT LOT 236 COMOX DISTRICT PLAN EPP102825	3308 Klanawa Crescent	031-341-896
LOT 26 DISTRICT LOT 236 COMOX DISTRICT PLAN EPP102825	3304 Klanawa Crescent	031-341-888
LOT 25 DISTRICT LOT 236 COMOX DISTRICT PLAN EPP102825	3282 Klanawa Crescent	031-341-870
LOT 24 DISTRICT LOT 236 COMOX DISTRICT PLAN EPP102825	3258 Klanawa Crescent	031-341-861
LOT 23 DISTRICT LOT 236 COMOX DISTRICT PLAN EPP102825	3248 Klanawa Crescent	031-341-853
LOT 22 DISTRICT LOT 236 COMOX DISTRICT PLAN EPP102825	3244 Klanawa Crescent	031-341-845
LOT 21 DISTRICT LOT 236 COMOX DISTRICT PLAN EPP102825	3240 Klanawa Crescent	031-341-837
LOT 20 DISTRICT LOT 236 COMOX DISTRICT PLAN EPP102825	3236 Klanawa Crescent	031-341-829
LOT 19 DISTRICT LOT 236 COMOX DISTRICT PLAN EPP102825	3232 Klanawa Crescent	031-341-811
LOT 18 DISTRICT LOT 236 COMOX DISTRICT PLAN EPP102825	3228 Klanawa Crescent	031-341-802
LOT 17 DISTRICT LOT 236 COMOX DISTRICT PLAN EPP102825	3224 Klanawa Crescent	031-341-799
LOT 16 DISTRICT LOT 236 COMOX DISTRICT PLAN EPP102825	3220 Klanawa Crescent	031-341-781
LOT 15 DISTRICT LOT 236 COMOX DISTRICT PLAN EPP102825	3216 Klanawa Crescent	031-341-772
LOT 14 DISTRICT LOT 236 COMOX DISTRICT PLAN EPP102825	3212 Klanawa Crescent	031-341-764
LOT 13 DISTRICT LOT 236 COMOX DISTRICT PLAN EPP102825	3208 Klanawa Crescent	031-341-756
LOT 12 DISTRICT LOT 236 COMOX DISTRICT PLAN EPP102825	3202 Klanawa Crescent	031-341-748



*Zoning Amendment (SSMUH) Bylaw Number 3135
Schedule B7 Residential Two (R-2) to Residential Small-Scale Multi-Unit Housing
(R-SSMUH). Subject Properties: 2,422*

Legal Description	Address	PID
STRATA LOT A DISTRICT LOT 236 COMOX DISTRICT STRATA PLAN VIS3696 TOGETHER WITH AN INTEREST IN THE COMMON PROPERTY IN PROPORTION TO THE UNIT ENTITLEMENT OF THE STRATA LOT AS SHOWN ON FORM 1	2182 Anna Place	023-046-520
LOT 10, DISTRICT LOT 236, COMOX DISTRICT, PLAN VIP59298	2140 Anna Place	018-868-240
LOT 11, DISTRICT LOT 236, COMOX DISTRICT, PLAN VIP59298	2154 Anna Place	018-868-258
STRATA LOT A DISTRICT LOT 236 COMOX DISTRICT STRATA PLAN VIS3695 TOGETHER WITH AN INTEREST IN THE COMMON PROPERTY IN PROPORTION TO THE UNIT ENTITLEMENT OF THE STRATA LOT AS SHOWN ON FORM 1	2168 Anna Place	023-045-141

Cont. on next pg

Legal Description	Address	PID
LOT 3, DISTRICT LOT 231, COMOX DISTRICT, PLAN 37435	2770 Arden Road	001-050-079
LOT 2, DISTRICT LOT 231, COMOX DISTRICT, PLAN 37435	2760 Arden Road	001-050-061
LOT 1, DISTRICT LOT 231, COMOX DISTRICT, PLAN 37435	2730 Arden Road	000-280-411
LOT 1, DISTRICT LOT 231, COMOX DISTRICT, PLAN 35274	2706 Arden Road	000-329-878
LOT A, DISTRICT LOT 230, COMOX DISTRICT, PLAN 23672	2674 Arden Road	003-133-443
LOT 1, DISTRICT LOT 230, COMOX DISTRICT, PLAN 6030, EXCEPT THAT PART IN PLAN 1124R	2626 Arden Road	005-910-081
THAT PART OF LOT 1, DISTRICT LOT 230, COMOX DISTRICT, PLAN 6030, SHOWN OUTLINED IN RED ON PLAN 1124R	2602 Arden Road	005-910-145
STRATA LOT 2 DISTRICT LOT 231 COMOX DISTRICT STRATA PLAN VIS6545 TOGETHER WITH AN INTEREST IN THE COMMON PROPERTY IN PROPORTION TO THE UNIT ENTITLEMENT OF THE STRATA LOT AS SHOWN ON FORM V	2700 Tater Place	027-480-879
LOT 3 DISTRICT LOT 231 COMOX DISTRICT PLAN 7752 EXCEPT THOSE PARTS IN PLANS 35274 AND 37435	2201 Ronson Road	001-800-485
STRATA LOT 1 DISTRICT LOT 231 COMOX DISTRICT STRATA PLAN VIS6422 TOGETHER WITH AN INTEREST IN THE COMMON PROPERTY IN PROPORTION TO THE UNIT ENTITLEMENT OF THE STRATA LOT AS SHOWN ON FORM V	2698 Tater Place	027-290-956
STRATA LOT A DISTRICT LOT 231 COMOX DISTRICT STRATA PLAN VIS6256 TOGETHER WITH AN INTEREST IN THE COMMON PROPERTY IN PROPORTION TO THE UNIT ENTITLEMENT OF THE STRATA LOT AS SHOWN ON FORM V	2691 Tater Place	027-030-458
STRATA LOT 1 DISTRICT LOT 231 COMOX DISTRICT STRATA PLAN VIS6379 TOGETHER WITH AN INTEREST IN THE COMMON PROPERTY IN PROPORTION TO THE UNIT ENTITLEMENT OF THE STRATA LOT AS SHOWN ON FORM V	2687 Tater Place	027-200-019
STRATA LOT 2 DISTRICT LOT 231 COMOX DISTRICT STRATA PLAN VIS6315 TOGETHER WITH AN INTEREST IN THE COMMON PROPERTY IN PROPORTION TO THE UNIT ENTITLEMENT OF THE STRATA LOT AS SHOWN ON FORM V	2727 Willemar Avenue	027-123-553
STRATA LOT 2 DISTRICT LOT 231 COMOX DISTRICT STRATA PLAN VIS6612 TOGETHER WITH AN INTEREST IN THE COMMON PROPERTY IN PROPORTION TO THE UNIT ENTITLEMENT OF THE STRATA LOT AS SHOWN ON FORM V	2694 Tater Place	027-573-371
STRATA LOT 2 DISTRICT LOT 231 COMOX DISTRICT STRATA PLAN VIS6451 TOGETHER WITH AN INTEREST IN THE COMMON PROPERTY IN PROPORTION TO THE UNIT ENTITLEMENT OF THE STRATA LOT AS SHOWN ON FORM V	2683 Tater Place	027-340-651
STRATA LOT 1 DISTRICT LOT 231 COMOX DISTRICT STRATA PLAN VIS6331 TOGETHER WITH AN INTEREST IN THE COMMON PROPERTY IN PROPORTION TO THE UNIT ENTITLEMENT OF THE STRATA LOT AS SHOWN ON FORM V	2717 Willemar Avenue	027-145-964
STRATA LOT 1 DISTRICT LOT 231 COMOX DISTRICT STRATA PLAN VIS6443 TOGETHER WITH AN INTEREST IN THE COMMON PROPERTY IN PROPORTION TO THE UNIT ENTITLEMENT OF THE STRATA LOT AS SHOWN ON FORM V	2690 Tater Place	027-327-744
LOT 18 DISTRICT LOT 231 COMOX DISTRICT PLAN VIP80178	2679 Tater Place	026-531-445

	Address	PID
STRATA LOT 2 DISTRICT LOT 231 COMOX DISTRICT STRATA PLAN VIS6316 TOGETHER WITH AN INTEREST IN THE COMMON PROPERTY IN PROPORTION TO THE UNIT ENTITLEMENT OF THE STRATA LOT AS SHOWN ON FORM V	2707 Willemar Avenue	027-123-570
STRATA LOT 2 DISTRICT LOT 231 COMOX DISTRICT STRATA PLAN VIS6442 TOGETHER WITH AN INTEREST IN THE COMMON PROPERTY IN PROPORTION TO THE UNIT ENTITLEMENT OF THE STRATA LOT AS SHOWN ON FORM V	2686 Tater Place	027-327-710
STRATA LOT B, DISTRICT LOT 231, COMOX DISTRICT, STRATA PLAN VIS2238, TOGETHER WITH AN INTEREST IN THE COMMON PROPERTY IN PROPORTION TO THE UNIT ENTITLEMENT OF THE STRATA LOT AS SHOWN ON FORM 1	2726 Willemar Avenue	017-625-335
STRATA LOT 1 DISTRICT LOT 231 COMOX DISTRICT STRATA PLAN VIS6332 TOGETHER WITH AN INTEREST IN THE COMMON PROPERTY IN PROPORTION TO THE UNIT ENTITLEMENT OF THE STRATA LOT AS SHOWN ON FORM V	2697 Willemar Avenue	027-145-999
STRATA LOT 2 DISTRICT LOT 231 COMOX DISTRICT STRATA PLAN VIS6441 TOGETHER WITH AN INTEREST IN THE COMMON PROPERTY IN PROPORTION TO THE UNIT ENTITLEMENT OF THE STRATA LOT AS SHOWN ON FORM V	2682 Tater Place	027-327-671
STRATA LOT B, DISTRICT LOT 231, COMOX DISTRICT, STRATA PLAN VIS2171, TOGETHER WITH AN INTEREST IN THE COMMON PROPERTY IN PROPORTION TO THE UNIT ENTITLEMENT OF THE STRATA LOT AS SHOWN ON FORM 1	2710 Willemar Avenue	017-501-482
STRATA LOT 1 DISTRICT LOT 231 COMOX DISTRICT STRATA PLAN VIS6317 TOGETHER WITH AN INTEREST IN THE COMMON PROPERTY IN PROPORTION TO THE UNIT ENTITLEMENT OF THE STRATA LOT AS SHOWN ON FORM V	2687 Willemar Avenue	027-123-987
LOT 8 DISTRICT LOT 231 COMOX DISTRICT PLAN VIP80178 STRATA LOT A, DISTRICT LOT 231, COMOX DISTRICT, STRATA PLAN VIS2204, TOGETHER WITH AN INTEREST IN THE COMMON PROPERTY IN PROPORTION TO THE UNIT ENTITLEMENT OF THE STRATA LOT AS SHOWN ON FORM 1	2678 Tater Place	026-531-348
LOT 11, DISTRICT LOT 231, COMOX DISTRICT, PLAN 29854 STRATA LOT 2 DISTRICT LOT 231 COMOX DISTRICT STRATA PLAN VIS6440 TOGETHER WITH AN INTEREST IN THE COMMON PROPERTY IN PROPORTION TO THE UNIT ENTITLEMENT OF THE STRATA LOT AS SHOWN ON FORM V	2698 Willemar Avenue	017-531-268
LOT 12, DISTRICT LOT 231, COMOX DISTRICT, PLAN 29854 STRATA LOT 2 DISTRICT LOT 231 COMOX DISTRICT STRATA PLAN VIS6318 TOGETHER WITH AN INTEREST IN THE COMMON PROPERTY IN PROPORTION TO THE UNIT ENTITLEMENT OF THE STRATA LOT AS SHOWN ON FORM V	2715 Urquhart Avenue	001-336-673
LOT 7, DISTRICT LOT 231, COMOX DISTRICT, PLAN 29854	2668 Tater Place	027-345-700
LOT 80, DISTRICT LOT 231, COMOX DISTRICT, PLAN 29854	2705 Urquhart Avenue	001-336-681
LOT 13, DISTRICT LOT 231, COMOX DISTRICT, PLAN 29854	2662 Tater Place	027-124-487
	2688 Willemar Avenue	001-336-657
	1190 27th Street	001-337-157
	2685 Urquhart Avenue	000-839-671

Legal Description	Address	PID
LOT 79 DISTRICT LOT 231 COMOX DISTRICT PLAN 29854	1170 27th Street	001-337-149
LOT 6, DISTRICT LOT 231, COMOX DISTRICT, PLAN 29854	2676 Willemar Avenue	001-336-649
LOT 14, DISTRICT LOT 231, COMOX DISTRICT, PLAN 29854	2681 Urquhart Avenue	000-179-841
LOT 78, DISTRICT LOT 231, COMOX DISTRICT, PLAN 29854	1150 27th Street	001-337-131
LOT 5, DISTRICT LOT 231, COMOX DISTRICT, PLAN 29854	2666 Willemar Avenue	001-336-631
STRATA LOT B, DISTRICT LOT 230, COMOX DISTRICT, STRATA PLAN VIS2052 TOGETHER WITH AN INTEREST IN THE COMMON PROPERTY IN PROPORTION TO THE UNIT ENTITLEMENT OF THE STRATA LOT AS SHOWN ON FORM 1	2627 Willemar Avenue	016-971-647
LOT 77, DISTRICT LOT 231, COMOX DISTRICT, PLAN 29854	1120 27th Street	001-337-122
LOT 15, DISTRICT LOT 231, COMOX DISTRICT, PLAN 29854	2669 Urquhart Avenue	001-336-690
LOT 17, DISTRICT LOT 230, COMOX DISTRICT, PLAN 30781	2613 Willemar Avenue	001-217-569
LOT 4 DISTRICT LOT 231 COMOX DISTRICT PLAN 29854	2646 Willemar Avenue	001-336-622
LOT 26, DISTRICT LOT 231, COMOX DISTRICT, PLAN 29854	2690 Urquhart Avenue	001-336-789
LOT 76, DISTRICT LOT 231, COMOX DISTRICT, PLAN 29854	1110 27th Street	001-337-114
LOT 16, DISTRICT LOT 231, COMOX DISTRICT, PLAN 29854	2655 Urquhart Avenue	001-336-703
LOT 27, DISTRICT LOT 231, COMOX DISTRICT, PLAN 29854	1165 27th Street	000-078-387
LOT 16, DISTRICT LOT 230, COMOX DISTRICT, PLAN 30781	2601 Willemar Avenue	001-217-551
LOT 3, DISTRICT LOT 231, COMOX DISTRICT, PLAN 29854	2630 Willemar Avenue	001-336-614
LOT 75, DISTRICT LOT 231, COMOX DISTRICT, PLAN 29854	1090 27th Street	001-337-106
STRATA LOT B SECTION 67 COMOX DISTRICT STRATA PLAN VIS6975 TOGETHER WITH AN INTEREST IN THE COMMON PROPERTY IN PROPORTION TO THE UNIT ENTITLEMENT OF THE STRATA LOT AS SHOWN ON FORM V	2870 Piercy Avenue	028-238-052
LOT 28, DISTRICT LOT 231, COMOX DISTRICT, PLAN 29854	1135 27th Street	000-036-536
LOT 17, DISTRICT LOT 231, COMOX DISTRICT, PLAN 29854	2635 Urquhart Avenue	001-336-711
LOT 25 DISTRICT LOT 231 COMOX DISTRICT PLAN 29854	2670 Urquhart Avenue	001-336-771
LOT 2, DISTRICT LOT 231, COMOX DISTRICT, PLAN 29854	2618 Willemar Avenue	000-141-241
LOT 74, DISTRICT LOT 231, COMOX DISTRICT, PLAN 29854	1070 27th Street	001-337-092
STRATA LOT A DISTRICT LOT 67 COMOX DISTRICT STRATA PLAN VIS6762 TOGETHER WITH AN INTEREST IN THE COMMON PROPERTY IN PROPORTION TO THE UNIT ENTITLEMENT OF THE STRATA LOT AS SHOWN ON FORM V	2856 Piercy Avenue	027-835-839
LOT 29, DISTRICT LOT 231, COMOX DISTRICT, PLAN 29854	1115 27th Street	001-336-797
STRATA LOT 2 DISTRICT LOT 230 COMOX DISTRICT STRATA PLAN VIS5825 TOGETHER WITH AN INTEREST IN THE COMMON PROPERTY IN PROPORTION TO THE UNIT ENTITLEMENT OF THE STRATA LOT AS SHOWN ON FORM V	2491 Willemar Avenue	026-351-501
LOT 24, DISTRICT LOT 231, COMOX DISTRICT, PLAN 29854	2640 Urquhart Avenue	001-336-762
LOT 73, DISTRICT LOT 231, COMOX DISTRICT, PLAN 29854	1050 27th Street	000-644-820
LOT 1, DISTRICT LOT 231, COMOX DISTRICT, PLAN 29854	2608 Willemar Avenue	001-336-592
LOT 30, DISTRICT LOT 231, COMOX DISTRICT, PLAN 29854	1095 27th Street	000-110-108

Legal Description	Address	PID
STRATA LOT A SECTION 67 COMOX DISTRICT STRATA PLAN VIS6717 TOGETHER WITH AN INTEREST IN THE COMMON PROPERTY IN PROPORTION TO THE UNIT ENTITLEMENT OF THE STRATA LOT AS SHOWN ON FORM V	2844 Piercy Avenue	027-735-834
LOT 14, DISTRICT LOT 230, COMOX DISTRICT, PLAN 30781	2449 Willemar Avenue	000-324-833
LOT 72, DISTRICT LOT 231, COMOX DISTRICT, PLAN 29854	1010 27th Street	001-337-084
LOT 18, DISTRICT LOT 231, COMOX DISTRICT, PLAN 29854	1280 26th Street	000-419-397
LOT 31, DISTRICT LOT 231, COMOX DISTRICT, PLAN 29854	1065 27th Street	000-143-961
LOT 23, DISTRICT LOT 231, COMOX DISTRICT, PLAN 29854	2632 Urquhart Avenue	001-336-754
LOT 4 SECTION 67 COMOX DISTRICT PLAN VIP85572	2832 Piercy Avenue	027-618-340
LOT 19, DISTRICT LOT 231, COMOX DISTRICT, PLAN 29854	2625 Urquhart Avenue	000-092-240
LOT 43, DISTRICT LOT 231, COMOX DISTRICT, PLAN 29854	2665 Tull Place	001-307-410
STRATA LOT A, DISTRICT LOT 230, COMOX DISTRICT, STRATA PLAN VIS2434 TOGETHER WITH AN INTEREST IN THE COMMON PROPERTY IN PROPORTION TO THE UNIT ENTITLEMENT OF THE STRATA LOT AS SHOWN ON FORM 1	2425 Willemar Avenue	017-887-461
LOT 42 DISTRICT LOT 231 COMOX DISTRICT PLAN 29854	2670 Tull Place	001-336-878
LOT 32, DISTRICT LOT 231, COMOX DISTRICT, PLAN 29854	1045 27th Street	001-336-801
STRATA LOT 2, DISTRICT LOT 231, COMOX DISTRICT, STRATA PLAN VIS3394 TOGETHER WITH AN INTEREST IN THE COMMON PROPERTY IN PROPORTION TO THE UNIT ENTITLEMENT OF THE STRATA LOT AS SHOWN ON FORM 1	2730 Stewart Avenue	018-913-202
LOT 44, DISTRICT LOT 231, COMOX DISTRICT, PLAN 29854	2635 Tull Place	000-107-000
LOT 3 SECTION 67 COMOX DISTRICT PLAN VIP85572	2820 Piercy Avenue	027-618-331
STRATA LOT B DISTRICT LOT 104 COMOX DISTRICT STRATA PLAN EPS847 TOGETHER WITH AN INTEREST IN THE COMMON PROPERTY IN PROPORTION TO THE UNIT ENTITLEMENT OF THE STRATA LOT AS SHOWN ON FORM V	2488 Willemar Avenue	028-850-611
LOT 20, DISTRICT LOT 231, COMOX DISTRICT, PLAN 29854	1230 26th Street	001-336-720
STRATA LOT B, DISTRICT LOT 230, COMOX DISTRICT, STRATA PLAN VIS2369 TOGETHER WITH AN INTEREST IN THE COMMON PROPERTY IN PROPORTION TO THE UNIT ENTITLEMENT OF THE STRATA LOT AS SHOWN ON FORM 1	2407 Willemar Avenue	017-811-830
LOT 22, DISTRICT LOT 231, COMOX DISTRICT, PLAN 29854	2628 Urquhart Avenue	001-336-746
LOT 33, DISTRICT LOT 231, COMOX DISTRICT, PLAN 29854	1025 27th Street	001-336-819
LOT 4, DISTRICT LOT 230, COMOX DISTRICT, PLAN 32656	2245 Cousins Avenue	000-172-022
LOT 60, DISTRICT LOT 231, COMOX DISTRICT, PLAN 29854	2710 Stewart Avenue	001-336-991
LOT 2 SECTION 67 COMOX DISTRICT PLAN VIP85572	2806 Piercy Avenue	027-618-323
STRATA LOT A, DISTRICT LOT 230, COMOX DISTRICT, STRATA PLAN VIS2356 TOGETHER WITH AN INTEREST IN THE COMMON PROPERTY IN PROPORTION TO THE UNIT ENTITLEMENT OF THE STRATA LOT AS SHOWN ON FORM 1	2393 Willemar Avenue	017-793-441
LOT A, DISTRICT LOT 104, COMOX DISTRICT, PLAN 30663	1281 26th Street	001-236-172

Legal Description	Address	PID
STRATA LOT A, DISTRICT LOT 231, COMOX DISTRICT, STRATA PLAN 2021, TOGETHER WITH AN INTEREST IN THE COMMON PROPERTY IN PROPORTION TO THE UNIT ENTITLEMENT OF THE STRATA LOT AS SHOWN ON FORM 1	2660 Tull Place	016-688-490
LOT 34, DISTRICT LOT 231, COMOX DISTRICT, PLAN 29854	1005 27th Street	001-130-676
LOT A DISTRICT LOT 104 COMOX DISTRICT PLAN EPP13254	2440 Willemar Avenue	028-679-288
LOT 45, DISTRICT LOT 231, COMOX DISTRICT, PLAN 29854	2625 Tull Place	001-336-886
LOT 62, DISTRICT LOT 231, COMOX DISTRICT, PLAN 29854	2735 Piercy Avenue	000-557-111
LOT 21, DISTRICT LOT 231, COMOX DISTRICT, PLAN 29854	1190 26th Street	001-336-738
LOT B, DISTRICT LOT 104, COMOX DISTRICT, PLAN 30663	1249 26th Street	001-236-181
STRATA LOT 1 DISTRICT LOT 230 COMOX DISTRICT STRATA PLAN VIS3702 TOGETHER WITH AN INTEREST IN THE COMMON PROPERTY IN PROPORTION TO THE UNIT ENTITLEMENT OF THE STRATA LOT AS SHOWN ON FORM 1	2215 Cousins Avenue	023-052-082
LOT 1 SECTION 67 COMOX DISTRICT PLAN VIP85572	2792 Piercy Avenue	027-618-315
LOT 59, DISTRICT LOT 231, COMOX DISTRICT, PLAN 29854	2690 Stewart Avenue	001-336-983
STRATA LOT B DISTRICT LOT 230 COMOX DISTRICT STRATA PLAN VIS3650 TOGETHER WITH AN INTEREST IN THE COMMON PROPERTY IN PROPORTION TO THE UNIT ENTITLEMENT OF THE STRATA LOT AS SHOWN ON FORM 1	2375 Willemar Avenue	023-029-412
LOT 35, DISTRICT LOT 231, COMOX DISTRICT, PLAN 29854	2665 Stewart Avenue	001-336-827
LOT C, DISTRICT LOT 104, COMOX DISTRICT, PLAN 30663	1199 26th Street	000-419-435
LOT A, DISTRICT LOT 104, COMOX DISTRICT, PLAN 19247	2420 Willemar Avenue	003-720-985
LOT 63, DISTRICT LOT 231, COMOX DISTRICT, PLAN 29854	2705 Piercy Avenue	001-337-009
LOT 46, DISTRICT LOT 231, COMOX DISTRICT, PLAN 29854	1150 26th Street	001-336-894
LOT 40, DISTRICT LOT 231, COMOX DISTRICT, PLAN 29854	2640 Tull Place	001-336-851
LOT 1, SECTION 67, COMOX DISTRICT, PLAN VIP58349	2780 Piercy Avenue	018-680-038
LOT 9 DISTRICT LOT 230 COMOX DISTRICT PLAN 30781	2367 Willemar Avenue	001-217-496
STRATA LOT B DISTRICT LOT 230 COMOX DISTRICT STRATA PLAN VIS6222 TOGETHER WITH AN INTEREST IN THE COMMON PROPERTY IN PROPORTION TO THE UNIT ENTITLEMENT OF THE STRATA LOT AS SHOWN ON FORM V	2195 Cousins Avenue	026-988-721
STRATA LOT B, DISTRICT LOT 231, COMOX DISTRICT, STRATA PLAN 1091, TOGETHER WITH AN INTEREST IN THE COMMON PROPERTY IN PROPORTION TO THE UNIT ENTITLEMENT OF THE STRATA LOT AS SHOWN ON FORM 1	2686 Stewart Avenue	000-582-841
LOT 12, DISTRICT LOT 230, COMOX DISTRICT, PLAN 32656	1790 22nd Street	000-029-891
LOT 17, DISTRICT LOT 104, COMOX DISTRICT, PLAN 36067	2477 Urquhart Avenue	000-374-334
LOT 36, DISTRICT LOT 231, COMOX DISTRICT, PLAN 29854	2655 Stewart Avenue	001-336-835
LOT 47, DISTRICT LOT 231, COMOX DISTRICT, PLAN 29854	1130 26th Street	001-336-908
LOT 64, DISTRICT LOT 231, COMOX DISTRICT, PLAN 29854	2695 Piercy Avenue	001-337-017
LOT 1, DISTRICT LOT 104, COMOX DISTRICT, PLAN 18335	2400 Willemar Avenue	003-732-941
LOT A, DISTRICT LOT 230, COMOX DISTRICT, PLAN 23690	2096 20th Street	003-135-241
LOT 39, DISTRICT LOT 231, COMOX DISTRICT, PLAN 29854	2620 Tull Place	000-118-737
LOT B, SECTION 67, COMOX DISTRICT, PLAN 49163	2750 Piercy Avenue	014-857-707

Legal Description	Address	PID
LOT 13, DISTRICT LOT 230, COMOX DISTRICT, PLAN 32656	1660 22nd Street	000-172-138
LOT 8, DISTRICT LOT 230, COMOX DISTRICT, PLAN 30781	2341 Willemar Avenue	001-217-488
LOT 1, DISTRICT LOT 230, COMOX DISTRICT, PLAN 32656	2155 Cousins Avenue	000-172-014
LOT 57, DISTRICT LOT 231, COMOX DISTRICT, PLAN 29854	2678 Stewart Avenue	001-336-975
LOT 16 DISTRICT LOT 104 COMOX DISTRICT PLAN 36067	2439 Urquhart Avenue	000-040-207
LOT 37, DISTRICT LOT 231, COMOX DISTRICT, PLAN 29854	2635 Stewart Avenue	000-118-729
LOT 1, DISTRICT LOT 230, COMOX DISTRICT, PLAN 30563	2048 20th Street	001-242-725
LOT D, DISTRICT LOT 104, COMOX DISTRICT, PLAN 30663	2590 Urquhart Avenue	001-236-202
LOT 14, DISTRICT LOT 230, COMOX DISTRICT, PLAN 32656	1600 22nd Street	000-172-146
LOT 65, DISTRICT LOT 231, COMOX DISTRICT, PLAN 29854	2685 Piercy Avenue	001-337-033
LOT A, DISTRICT LOT 104, COMOX DISTRICT, PLAN 17757	2380 Willemar Avenue	003-809-099
LOT A, SECTION 67, COMOX DISTRICT, PLAN 49163	2730 Piercy Avenue	014-857-685
LOT 7, DISTRICT LOT 230, COMOX DISTRICT, PLAN 30781	2327 Willemar Avenue	001-217-470
LOT 48, DISTRICT LOT 231, COMOX DISTRICT, PLAN 29854	2603 Tull Place	001-336-916
LOT 2, DISTRICT LOT 230, COMOX DISTRICT, PLAN 30563	2030 20th Street	001-242-733
LOT 15, DISTRICT LOT 104, COMOX DISTRICT, PLAN 36067	2419 Urquhart Avenue	000-008-737
LOT 56, DISTRICT LOT 231, COMOX DISTRICT, PLAN 29854	2660 Stewart Avenue	001-336-967
LOT 15, DISTRICT LOT 230, COMOX DISTRICT, PLAN 32656	1540 22nd Street	000-172-154
LOT E, DISTRICT LOT 104, COMOX DISTRICT, PLAN 30663	1147 26th Street	001-236-229
LOT 38, DISTRICT LOT 231, COMOX DISTRICT, PLAN 29854	2625 Stewart Avenue	001-336-843
LOT 18, DISTRICT LOT 104, COMOX DISTRICT, PLAN 36067	2474 Urquhart Avenue	000-374-342
LOT F, DISTRICT LOT 230, COMOX DISTRICT, PLAN 16977	2115 Cousins Avenue	004-113-993
LOT 5 DISTRICT LOT 230 COMOX DISTRICT PLAN 32656	2180 Cousins Avenue	000-172-031
LOT 1, SECTIONS 66 AND 67, COMOX DISTRICT, PLAN 46540	2700 Piercy Avenue	010-664-769
LOT 49, DISTRICT LOT 231, COMOX DISTRICT, PLAN 29854	1070 26th Street	001-336-924
LOT 66, DISTRICT LOT 231, COMOX DISTRICT, PLAN 29854	2675 Piercy Avenue	001-337-041
STRATA LOT 2 DISTRICT LOT 104 COMOX DISTRICT STRATA PLAN 1920 TOGETHER WITH AN INTEREST IN THE COMMON PROPERTY IN PROPORTION TO THE UNIT ENTITLEMENT OF THE STRATA LOT AS SHOWN ON FORM 1	2350 Willemar Avenue	016-117-085
LOT 6, DISTRICT LOT 230, COMOX DISTRICT, PLAN 30781	2309 Willemar Avenue	001-217-461
LOT 16, DISTRICT LOT 230, COMOX DISTRICT, PLAN 32656	1500 22nd Street	000-172-171
LOT F DISTRICT LOT 104 COMOX DISTRICT PLAN 30663	1135 26th Street	001-236-245
LOT 14, DISTRICT LOT 104, COMOX DISTRICT, PLAN 36067	2387 Urquhart Avenue	000-040-193
STRATA LOT B, DISTRICT LOT 231, COMOX DISTRICT, STRATA PLAN 1774 TOGETHER WITH AN INTEREST IN THE COMMON PROPERTY IN PROPORTION TO THE UNIT ENTITLEMENT OF THE STRATA LOT AS SHOWN ON FORM 1	2646 Stewart Avenue	014-563-622
LOT 6, DISTRICT LOT 230, COMOX DISTRICT, PLAN 32656	1653 22nd Street	000-172-057
LOT 50 DISTRICT LOT 231 COMOX DISTRICT PLAN 29854	1050 26th Street	001-336-932
LOT 19, DISTRICT LOT 104, COMOX DISTRICT, PLAN 36067	2452 Urquhart Avenue	000-374-351
STRATA LOT A SECTION 66 COMOX DISTRICT STRATA PLAN VIS5577 TOGETHER WITH AN INTEREST IN THE COMMON PROPERTY IN PROPORTION TO THE UNIT ENTITLEMENT OF THE STRATA LOT AS SHOWN ON FORM V	2692 Piercy Avenue	025-983-709

Legal Description	Address	PID
STRATA LOT A, DISTRICT LOT 230, COMOX DISTRICT, STRATA PLAN VIS2228 TOGETHER WITH AN INTEREST IN THE COMMON PROPERTY IN PROPORTION TO THE UNIT ENTITLEMENT OF THE STRATA LOT AS SHOWN ON FORM 1	1998 20th Street	017-583-993
LOT 5, DISTRICT LOT 230, COMOX DISTRICT, PLAN 30781	2279 Willemar Avenue	001-217-453
LOT 17, DISTRICT LOT 230, COMOX DISTRICT, PLAN 32656	1450 22nd Street	000-172-189
STRATA LOT B, DISTRICT LOT 104, COMOX DISTRICT, STRATA PLAN 1919 TOGETHER WITH AN INTEREST IN THE COMMON PROPERTY IN PROPORTION TO THE UNIT ENTITLEMENT OF THE STRATA LOT AS SHOWN ON FORM 1	2316 Willemar Avenue	016-117-379
LOT 67, DISTRICT LOT 231, COMOX DISTRICT, PLAN 29854	2655 Piercy Avenue	001-337-050
LOT 8, SECTION 67, COMOX DISTRICT, PLAN VIP55151	2940 Cliffe Avenue	017-957-559
LOT G, DISTRICT LOT 230, COMOX DISTRICT, PLAN 16977	2085 Cousins Avenue	004-117-859
LOT 7, DISTRICT LOT 230, COMOX DISTRICT, PLAN 32656	1609 22nd Street	000-172-065
LOT 13, DISTRICT LOT 104, COMOX DISTRICT, PLAN 36067	2369 Urquhart Avenue	000-374-318
LOT 47, DISTRICT LOT 104, COMOX DISTRICT, PLAN 36067	2475 Tull Avenue	000-374-733
LOT 18, DISTRICT LOT 230, COMOX DISTRICT, PLAN 32656	1390 22nd Street	000-172-197
LOT 13, DISTRICT LOT 104, COMOX DISTRICT, PLAN 30294	1083 26th Street	001-281-003
LOT 51, DISTRICT LOT 231, COMOX DISTRICT, PLAN 29854	1028 26th Street	000-008-842
LOT 54, DISTRICT LOT 231, COMOX DISTRICT, PLAN 29854	2630 Stewart Avenue	000-110-914
STRATA LOT B, DISTRICT LOT 230, COMOX DISTRICT, STRATA PLAN VIS2574 TOGETHER WITH AN INTEREST IN THE COMMON PROPERTY IN PROPORTION TO THE UNIT ENTITLEMENT OF THE STRATA LOT AS SHOWN ON FORM 1	1980 20th Street	018-040-225
LOT 9, SECTION 66, COMOX DISTRICT, PLAN 30332	2688 Piercy Avenue	001-261-819
LOT 20, DISTRICT LOT 104, COMOX DISTRICT, PLAN 36067	2426 Urquhart Avenue	000-374-369
LOT 4, DISTRICT LOT 230, COMOX DISTRICT, PLAN 30781	2259 Willemar Avenue	000-019-682
LOT E, DISTRICT LOT 230, COMOX DISTRICT, PLAN 16977	2110 Cousins Avenue	000-554-375
LOT 1, DISTRICT LOT 104, COMOX DISTRICT, PLAN 36067	2300 Willemar Avenue	000-000-612
LOT 8, DISTRICT LOT 230, COMOX DISTRICT, PLAN 32656	1551 22nd Street	000-172-073
LOT 68, DISTRICT LOT 231, COMOX DISTRICT, PLAN 29854	2645 Piercy Avenue	000-206-822
LOT 19, DISTRICT LOT 230, COMOX DISTRICT, PLAN 32656	1300 22nd Street	000-172-219
LOT 12, DISTRICT LOT 104, COMOX DISTRICT, PLAN 36067	2345 Urquhart Avenue	000-374-300
LOT 46, DISTRICT LOT 104, COMOX DISTRICT, PLAN 36067	2449 Tull Avenue	000-374-725
LOT A, DISTRICT LOT 104, COMOX DISTRICT, PLAN 35596	2552 Tull Avenue	000-348-805
LOT 4, DISTRICT LOT 230, COMOX DISTRICT, PLAN 1406, EXCEPT THOSE PARTS IN PLANS 24424 AND 45657	1960 20th Street	007-487-550
LOT H, DISTRICT LOT 230, COMOX DISTRICT, PLAN 16977	2065 Cousins Avenue	004-129-971
LOT 8, SECTION 66, COMOX DISTRICT, PLAN 30332	2680 Piercy Avenue	001-261-801
LOT 53 DISTRICT LOT 231 COMOX DISTRICT PLAN 29854	2620 Stewart Avenue	001-336-959
LOT 3, DISTRICT LOT 230, COMOX DISTRICT, PLAN 30781	2253 Willemar Avenue	001-217-445
LOT 9, DISTRICT LOT 230, COMOX DISTRICT, PLAN 32656	1505 22nd Street	000-172-081
LOT 21, DISTRICT LOT 104, COMOX DISTRICT, PLAN 36067	2400 Urquhart Avenue	000-040-215
LOT 2, DISTRICT LOT 104, COMOX DISTRICT, PLAN 33353	2260 Willemar Avenue	000-134-945

Legal Description	Address	PID
LOT 4, DISTRICT LOT 230, COMOX DISTRICT, PLAN 27451	2090 Cousins Avenue	000-163-961
LOT 69, DISTRICT LOT 231, COMOX DISTRICT, PLAN 29854	2635 Piercy Avenue	001-337-068
LOT 12, DISTRICT LOT 104, COMOX DISTRICT, PLAN 30294	1061 26th Street	001-280-996
LOT 11 DISTRICT LOT 104 COMOX DISTRICT PLAN 36067	2313 Urquhart Avenue	000-374-296
LOT 45, DISTRICT LOT 104, COMOX DISTRICT, PLAN 36067	2415 Tull Avenue	000-374-717
LOT 11, DISTRICT LOT 104, COMOX DISTRICT, PLAN 30294	1035 26th Street	001-280-988
LOT 10 DISTRICT LOT 230 COMOX DISTRICT PLAN 32656	1457 22nd Street	000-172-103
LOT 20 DISTRICT LOT 230 COMOX DISTRICT PLAN 32656	1250 22nd Street	000-172-227
LOT 7, SECTION 66, COMOX DISTRICT, PLAN 30332	2666 Piercy Avenue	001-261-797
LOT 2, DISTRICT LOT 230, COMOX DISTRICT, PLAN 30781	2231 Willemar Avenue	001-217-437
LOT B DISTRICT LOT 104 COMOX DISTRICT PLAN 35596	2494 Tull Avenue	000-348-813
LOT 22, DISTRICT LOT 104, COMOX DISTRICT, PLAN 36067	2378 Urquhart Avenue	000-374-377
LOT 52 DISTRICT LOT 231 COMOX DISTRICT PLAN 29854	1010 26th Street	001-336-941
LOT 1, DISTRICT LOT 104, COMOX DISTRICT, PLAN 33353	2250 Willemar Avenue	000-237-761
LOT I, DISTRICT LOT 230, COMOX DISTRICT, PLAN 16977	2035 Cousins Avenue	004-110-277
LOT 3, DISTRICT LOT 230, COMOX DISTRICT, PLAN 27451	2070 Cousins Avenue	002-104-687
LOT 10, DISTRICT LOT 104, COMOX DISTRICT, PLAN 36067	2287 Urquhart Avenue	000-374-288
LOT 70, DISTRICT LOT 231, COMOX DISTRICT, PLAN 29854	2615 Piercy Avenue	001-337-076
LOT 11, DISTRICT LOT 230, COMOX DISTRICT, PLAN 32656	1401 22nd Street	000-172-111
LOT 1, DISTRICT LOT 230, COMOX DISTRICT, PLAN 45657	1910 20th Street	008-484-317
LOT 44, DISTRICT LOT 104, COMOX DISTRICT, PLAN 36067	2391 Tull Avenue	000-374-709
LOT 1, DISTRICT LOT 104, COMOX DISTRICT, PLAN 34523	2555 Stewart Avenue	000-294-004
LOT 6, SECTION 66, COMOX DISTRICT, PLAN 30332	2652 Piercy Avenue	001-261-789
STRATA LOT 1 DISTRICT LOT 230 COMOX DISTRICT STRATA PLAN VIS5128 TOGETHER WITH AN INTEREST IN THE COMMON PROPERTY IN PROPORTION TO THE UNIT ENTITLEMENT OF THE STRATA LOT AS SHOWN ON FORM V	2215 Willemar Avenue	025-120-603
LOT C, DISTRICT LOT 104, COMOX DISTRICT, PLAN 35596	2444 Tull Avenue	000-091-995
LOT 23, DISTRICT LOT 104, COMOX DISTRICT, PLAN 36067	2352 Urquhart Avenue	000-374-407
LOT 4 DISTRICT LOT 230 COMOX DISTRICT PLAN 36065	2025 Cousins Avenue	000-373-907
LOT 21 DISTRICT LOT 230 COMOX DISTRICT PLAN 32656	2200 Choquette Road	000-172-243
STRATA LOT B, DISTRICT LOT 104, COMOX DISTRICT, STRATA PLAN VIS3059 TOGETHER WITH AN INTEREST IN THE COMMON PROPERTY IN PROPORTION TO THE UNIT ENTITLEMENT OF THE STRATA LOT AS SHOWN ON FORM 1	2259 Urquhart Avenue	018-592-902
LOT 2, DISTRICT LOT 230, COMOX DISTRICT, PLAN 27451	2056 Cousins Avenue	002-104-211
STRATA LOT 2 DISTRICT LOT 231 COMOX DISTRICT STRATA PLAN VIS2662 TOGETHER WITH AN INTEREST IN THE COMMON PROPERTY IN PROPORTION TO THE UNIT ENTITLEMENT OF THE STRATA LOT AS SHOWN ON FORM 1	1000 26th Street	018-174-191
LOT A DISTRICT LOT 104 COMOX DISTRICT PLAN 23316	2240 Willemar Avenue	003-080-013
LOT 43, DISTRICT LOT 104, COMOX DISTRICT, PLAN 36067	2377 Tull Avenue	000-374-458
LOT 10, DISTRICT LOT 104, COMOX DISTRICT, PLAN 30294	1019 26th Street	001-280-970

Legal Description	Address	PID
STRATA LOT B DISTRICT LOT 230 COMOX DISTRICT STRATA PLAN VIS6831 TOGETHER WITH AN INTEREST IN THE COMMON PROPERTY IN PROPORTION TO THE UNIT ENTITLEMENT OF THE STRATA LOT AS SHOWN ON FORM V	2209 Willemar Avenue	027-976-343
LOT 48, DISTRICT LOT 104, COMOX DISTRICT, PLAN 36067	2424 Tull Avenue	000-004-936
LOT 2, DISTRICT LOT 104, COMOX DISTRICT, PLAN 34523	2485 Stewart Avenue	000-294-039
LOT 5, SECTION 66, COMOX DISTRICT, PLAN 30332	2640 Piercy Avenue	001-261-771
LOT A, DISTRICT LOT 230, COMOX DISTRICT, PLAN 24424	1860 20th Street	003-033-767
LOT 3, DISTRICT LOT 230, COMOX DISTRICT, PLAN 36065	2015 Cousins Avenue	000-373-885
STRATA LOT A, DISTRICT LOT 104, COMOX DISTRICT, STRATA PLAN 1133, TOGETHER WITH AN INTEREST IN THE COMMON PROPERTY IN PROPORTION TO THE UNIT ENTITLEMENT OF THE STRATA LOT AS SHOWN ON FORM 1	2328 Urquhart Avenue	000-678-244
STRATA LOT B DISTRICT LOT 104 COMOX DISTRICT STRATA PLAN VIS5576 TOGETHER WITH AN INTEREST IN THE COMMON PROPERTY IN PROPORTION TO THE UNIT ENTITLEMENT OF THE STRATA LOT AS SHOWN ON FORM V	2231 Urquhart Avenue	025-981-196
LOT 22, DISTRICT LOT 230, COMOX DISTRICT, PLAN 32656	2190 Choquette Road	000-105-279
LOT 1, DISTRICT LOT 230, COMOX DISTRICT, PLAN 27451	2040 Cousins Avenue	002-104-164
LOT 42, DISTRICT LOT 104, COMOX DISTRICT, PLAN 36067	2355 Tull Avenue	000-374-695
LOT 22, DISTRICT LOT 104, COMOX DISTRICT, PLAN 34523	2550 Stewart Avenue	000-294-314
LOT 49, DISTRICT LOT 104, COMOX DISTRICT, PLAN 36067	2400 Tull Avenue	000-248-797
LOT 2, DISTRICT LOT 230, COMOX DISTRICT, PLAN 36065	1830 20th Street	000-373-869
STRATA LOT A, DISTRICT LOT 104, COMOX DISTRICT, STRATA PLAN VIS2722 TOGETHER WITH AN INTEREST IN THE COMMON PROPERTY IN PROPORTION TO THE UNIT ENTITLEMENT OF THE STRATA LOT AS SHOWN ON FORM 1	2220 Willemar Avenue	018-236-928
LOT 4, SECTION 66, COMOX DISTRICT, PLAN 30332	2624 Piercy Avenue	001-261-762
LOT 3, DISTRICT LOT 104, COMOX DISTRICT, PLAN 34523	2435 Stewart Avenue	000-294-349
LOT 25, DISTRICT LOT 104, COMOX DISTRICT, PLAN 36067	2300 Urquhart Avenue	000-374-482
LOT 2 DISTRICT LOT 230 COMOX DISTRICT PLAN VIP82641	2205 Willemar Avenue	026-985-675
LOT 1, SECTION 66, COMOX DISTRICT, PLAN 30332	2600 Piercy Avenue	001-261-738
STRATA LOT B DISTRICT LOT 104 COMOX DISTRICT STRATA PLAN VIS5672 TOGETHER WITH AN INTEREST IN THE COMMON PROPERTY IN PROPORTION TO THE UNIT ENTITLEMENT OF THE STRATA LOT AS SHOWN ON FORM V	2215 Urquhart Avenue	026-091-038
LOT 1, DISTRICT LOT 230, COMOX DISTRICT, PLAN 36065	1810 20th Street	000-373-851
LOT 9 DISTRICT LOT 104 COMOX DISTRICT PLAN 30294	1005 26th Street	000-271-560
LOT 41, DISTRICT LOT 104, COMOX DISTRICT, PLAN 36067	2331 Tull Avenue	000-374-415
LOT 50, DISTRICT LOT 104, COMOX DISTRICT, PLAN 36067	2384 Tull Avenue	000-374-741
LOT 8, DISTRICT LOT 104, COMOX DISTRICT, PLAN 30294	1001 26th Street	001-280-953

Legal Description	Address	PID
THAT PART OF LOT A, DISTRICT LOT 230, COMOX DISTRICT, PLAN 16977, LYING SOUTHEAST OF A BOUNDARY DRAWN PARALLEL TO AND PERPENDICULARLY DISTANT 70 FEET NORTH WESTERLY FROM THE SOUTH EASTERLY BOUNDARY OF SAID LOT A	2020 Cousins Avenue	004-468-333
LOT 4, DISTRICT LOT 104, COMOX DISTRICT, PLAN 34523	2415 Stewart Avenue	000-294-063
STRATA LOT A, DISTRICT LOT 104, COMOX DISTRICT, STRATA PLAN VIS3011 TOGETHER WITH AN INTEREST IN THE COMMON PROPERTY IN PROPORTION TO THE UNIT ENTITLEMENT OF THE STRATA LOT AS SHOWN ON FORM 1	2180 Willemar Avenue	018-562-027
STRATA LOT A, DISTRICT LOT 104, COMOX DISTRICT, STRATA PLAN VIS2334 TOGETHER WITH AN INTEREST IN THE COMMON PROPERTY IN PROPORTION TO THE UNIT ENTITLEMENT OF THE STRATA LOT AS SHOWN ON FORM 1	2276 Urquhart Avenue	017-775-400
LOT 2, SECTION 66, COMOX DISTRICT, PLAN 30332	956 26th Street	001-261-746
LOT 6, DISTRICT LOT 230, COMOX DISTRICT, PLAN 13506	2110 Choquette Road	004-500-962
LOT 21 DISTRICT LOT 104 COMOX DISTRICT PLAN 34523	2490 Stewart Avenue	000-294-306
LOT 1, DISTRICT LOT 230, COMOX DISTRICT, PLAN 27551	2155 Willemar Avenue	002-113-813
STRATA LOT 1, DISTRICT LOT 104, COMOX DISTRICT, STRATA PLAN VIS2438 TOGETHER WITH AN INTEREST IN THE COMMON PROPERTY IN PROPORTION TO THE UNIT ENTITLEMENT OF THE STRATA LOT AS SHOWN ON FORM 1	2193 Urquhart Avenue	017-892-279
LOT 51, DISTRICT LOT 104, COMOX DISTRICT, PLAN 36067	2368 Tull Avenue	000-374-750
LOT 40, DISTRICT LOT 104, COMOX DISTRICT, PLAN 36067	2315 Tull Avenue	000-374-687
STRATA LOT B, SECTION 66, COMOX DISTRICT, STRATA PLAN 1888 TOGETHER WITH AN INTEREST IN THE COMMON PROPERTY IN PROPORTION TO THE UNIT ENTITLEMENT OF THE STRATA LOT AS SHOWN ON FORM 1	920 26th Street	015-872-939
STRATA LOT A DISTRICT LOT 230 COMOX DISTRICT STRATA PLAN VIS4256 TOGETHER WITH AN INTEREST IN THE COMMON PROPERTY IN PROPORTION TO THE UNIT ENTITLEMENT OF THE STRATA LOT AS SHOWN ON FORM 1	2010 Cousins Avenue	023-719-681
LOT 7, DISTRICT LOT 104, COMOX DISTRICT, PLAN 30294	2551 Piercy Avenue	001-280-945
LOT 5, DISTRICT LOT 104, COMOX DISTRICT, PLAN 34523	2365 Stewart Avenue	000-294-080
STRATA LOT A, DISTRICT LOT 104, COMOX DISTRICT, STRATA PLAN VIS2073, TOGETHER WITH AN INTEREST IN THE COMMON PROPERTY IN PROPORTION TO THE UNIT ENTITLEMENT AS SHOWN IN FORM 1	2248 Urquhart Avenue	017-045-916
STRATA LOT B, DISTRICT LOT 104, COMOX DISTRICT, STRATA PLAN 1962, TOGETHER WITH AN INTEREST IN THE COMMON PROPERTY IN PROPORTION TO THE UNIT ENTITLEMENT OF THE STRATA LOT AS SHOWN ON FORM 1	2160 Willemar Avenue	016-296-206
LOT 20, DISTRICT LOT 104, COMOX DISTRICT, PLAN 34523	2440 Stewart Avenue	000-182-184
LOT 5, DISTRICT LOT 230, COMOX DISTRICT, PLAN 13506	2090 Choquette Road	004-500-971
LOT 14, DISTRICT LOT 230, COMOX DISTRICT, PLAN 10793	2135 Willemar Avenue	002-638-096
LOT 52, DISTRICT LOT 104, COMOX DISTRICT, PLAN 36067	2340 Tull Avenue	000-374-768

Legal Description	Address	PID
STRATA LOT 2, DISTRICT LOT 104, COMOX DISTRICT, STRATA PLAN VIS2437 TOGETHER WITH AN INTEREST IN THE COMMON PROPERTY IN PROPORTION TO THE UNIT ENTITLEMENT OF THE STRATA LOT AS SHOWN ON FORM 1	2179 Urquhart Avenue	017-892-228
STRATA LOT B, DISTRICT LOT 104, COMOX DISTRICT, STRATA PLAN 2018, TOGETHER WITH AN INTEREST IN THE COMMON PROPERTY IN PROPORTION TO THE UNIT ENTITLEMENT OF THE STRATA LOT AS SHOWN ON FORM 1	2289 Tull Avenue	016-652-801
LOT 2, DISTRICT LOT 230, COMOX DISTRICT, PLAN 33943 LOT 6, DISTRICT LOT 104, COMOX DISTRICT, PLAN 30294 STRATA LOT A DISTRICT LOT 230 COMOX DISTRICT STRATA PLAN VIS4172 TOGETHER WITH AN INTEREST IN THE COMMON PROPERTY IN PROPORTION TO THE UNIT ENTITLEMENT OF THE STRATA LOT AS SHOWN ON FORM 1	1805 20th Street 2487 Piercy Avenue	000-269-573 001-280-937
LOT 6, DISTRICT LOT 104, COMOX DISTRICT, PLAN 34523	1790 20th Street	023-634-472
LOT 28, DISTRICT LOT 104, COMOX DISTRICT, PLAN 36067 STRATA LOT A, DISTRICT LOT 104, COMOX DISTRICT, STRATA PLAN VIS2402 TOGETHER WITH AN INTEREST IN THE COMMON PROPERTY IN PROPORTION TO THE UNIT ENTITLEMENT OF THE STRATA LOT AS SHOWN ON FORM 1	2345 Stewart Avenue 2222 Urquhart Avenue	000-294-098 000-374-521
LOT 15, SECTION 66, COMOX DISTRICT, PLAN 30322 LOT 19 DISTRICT LOT 104 COMOX DISTRICT PLAN 34523	2150 Willemar Avenue	017-839-441
LOT 13, DISTRICT LOT 230, COMOX DISTRICT, PLAN 10793	2596 Piercy Avenue 2410 Stewart Avenue	001-260-731 000-294-292
LOT 53, DISTRICT LOT 104, COMOX DISTRICT, PLAN 36067 STRATA LOT 1, DISTRICT LOT 104, COMOX DISTRICT, STRATA PLAN VIS2927 TOGETHER WITH AN INTEREST IN THE COMMON PROPERTY IN PROPORTION TO THE UNIT ENTITLEMENT OF THE STRATA LOT AS SHOWN ON FORM 1	2105 Willemar Avenue 2322 Tull Avenue	005-170-648 000-374-776
LOT 38 DISTRICT LOT 104 COMOX DISTRICT PLAN 36067 LOT 4 DISTRICT LOT 230 COMOX DISTRICT PLAN 13506 LOT 5, DISTRICT LOT 104, COMOX DISTRICT, PLAN 30294 LOT 7, DISTRICT LOT 104, COMOX DISTRICT, PLAN 34523 STRATA LOT A, SECTION 66, COMOX DISTRICT, STRATA PLAN 1007, TOGETHER WITH AN INTEREST IN THE COMMON PROPERTY IN PROPORTION TO THE UNIT ENTITLEMENT OF THE STRATA LOT AS SHOWN ON FORM 1	2151 Urquhart Avenue 2265 Tull Avenue	018-464-084 000-374-644
LOT 29, DISTRICT LOT 104, COMOX DISTRICT, PLAN 36067	2070 Choquette Road 2463 Piercy Avenue 2335 Stewart Avenue	004-494-288 001-280-929 000-294-357
LOT A DISTRICT LOT 104 COMOX DISTRICT PLAN VIP59162 LOT 50, SECTION 66, COMOX DISTRICT, PLAN 29276 STRATA LOT A, DISTRICT LOT 230, COMOX DISTRICT, STRATA PLAN VIS2285, TOGETHER WITH AN INTEREST IN THE COMMON PROPERTY IN PROPORTION TO THE UNIT ENTITLEMENT OF THE STRATA LOT AS SHOWN ON FORM 1	949 26th Street	000-856-738
LOT 18, DISTRICT LOT 104, COMOX DISTRICT, PLAN 34523	2200 Urquhart Avenue	000-374-547
LOT 54, DISTRICT LOT 104, COMOX DISTRICT, PLAN 36067	2140 Willemar Avenue 884 26th Street	018-815-537 001-422-766
	1995 Cousins Avenue	017-713-129
	2370 Stewart Avenue	000-294-276
	2308 Tull Avenue	000-374-784

Legal Description	Address	PID
LOT 12, DISTRICT LOT 230, COMOX DISTRICT, PLAN 10793 STRATA LOT A, DISTRICT LOT 104, COMOX DISTRICT, STRATA PLAN VIS2326, TOGETHER WITH AN INTEREST IN THE COMMON PROPERTY IN PROPORTION TO THE UNIT ENTITLEMENT OF THE STRATA LOT AS SHOWN ON FORM 1	2095 Willemar Avenue	005-170-630
	2123 Urquhart Avenue	017-756-065
LOT 37, DISTRICT LOT 104, COMOX DISTRICT, PLAN 36067 STRATA LOT A, SECTION 66, COMOX DISTRICT, STRATA PLAN 1008, TOGETHER WITH AN INTEREST IN THE COMMON PROPERTY IN PROPORTION TO THE UNIT ENTITLEMENT OF THE STRATA LOT AS SHOWN ON FORM 1	2237 Tull Avenue	000-374-636
	915 26th Street	000-856-762
LOT 4, DISTRICT LOT 104, COMOX DISTRICT, PLAN 30294 LOT B, DISTRICT LOT 230, COMOX DISTRICT, PLAN VIP55425	2427 Piercy Avenue	001-280-911
	1795 20th Street	017-997-461
LOT 51, SECTION 66, COMOX DISTRICT, PLAN 29276 LOT 8, DISTRICT LOT 104, COMOX DISTRICT, PLAN 34523 STRATA LOT 2 DISTRICT LOT 230 COMOX DISTRICT STRATA PLAN VIS6425 TOGETHER WITH AN INTEREST IN THE COMMON PROPERTY IN PROPORTION TO THE UNIT ENTITLEMENT OF THE STRATA LOT AS SHOWN ON FORM V	868 26th Street	000-053-899
	2321 Stewart Avenue	000-130-702
LOT A, DISTRICT LOT 104, COMOX DISTRICT, PLAN 30075	2050 Choquette Road	027-289-290
	1298 21st Street	001-302-558
LOT 30, DISTRICT LOT 104, COMOX DISTRICT, PLAN 36067 STRATA LOT B, DISTRICT LOT 230, COMOX DISTRICT, STRATA PLAN VIS2656 TOGETHER WITH AN INTEREST IN THE COMMON PROPERTY IN PROPORTION TO THE UNIT ENTITLEMENT OF THE STRATA LOT AS SHOWN ON FORM 1	2184 Urquhart Avenue	000-374-555
	2023 Choquette Road	018-166-059
LOT 17, DISTRICT LOT 104, COMOX DISTRICT, PLAN 34523	2350 Stewart Avenue	000-294-250
	2278 Tull Avenue	000-374-792
LOT 55, DISTRICT LOT 104, COMOX DISTRICT, PLAN 36067 LOT A, DISTRICT LOT 230, COMOX DISTRICT, PLAN VIP55425	1775 20th Street	017-997-453
	1985 Cousins Avenue	002-696-177
LOT A, DISTRICT LOT 230, COMOX DISTRICT, PLAN 23852	2065 Willemar Avenue	001-122-169
	846 26th Street	001-422-774
LOT 11, DISTRICT LOT 230, COMOX DISTRICT, PLAN 10793 LOT 52, SECTION 66, COMOX DISTRICT, PLAN 29276 STRATA LOT 2 DISTRICT LOT 104 COMOX DISTRICT STRATA PLAN VIS4101 TOGETHER WITH AN INTEREST IN THE COMMON PROPERTY IN PROPORTION TO THE UNIT ENTITLEMENT OF THE STRATA LOT AS SHOWN ON FORM 1	2109 Urquhart Avenue	023-552-221
	2474 Piercy Avenue	000-855-031
STRATA LOT A, SECTION 66, COMOX DISTRICT, STRATA PLAN 995, TOGETHER WITH AN INTEREST IN THE COMMON PROPERTY IN PROPORTION TO THE UNIT ENTITLEMENT OF THE STRATA LOT AS SHOWN ON FORM 1	2375 Piercy Avenue	001-280-899
	2209 Tull Avenue	000-374-628
LOT 3, DISTRICT LOT 104, COMOX DISTRICT, PLAN 30294	1264 21st Street	001-302-566
	2267 Stewart Avenue	000-294-110
LOT 36, DISTRICT LOT 104, COMOX DISTRICT, PLAN 36067 LOT B, DISTRICT LOT 104, COMOX DISTRICT, PLAN 30075 LOT 9, DISTRICT LOT 104, COMOX DISTRICT, PLAN 34523	2166 Urquhart Avenue	000-374-571
	2030 Choquette Road	000-192-881

Legal Description	Address	PID
STRATA LOT A, DISTRICT LOT 104, COMOX DISTRICT, STRATA PLAN VIS2739 TOGETHER WITH AN INTEREST IN THE COMMON PROPERTY IN PROPORTION TO THE UNIT ENTITLEMENT OF THE STRATA LOT AS SHOWN ON FORM 1	2258 Tull Avenue	018-252-443
LOT 53, SECTION 66, COMOX DISTRICT, PLAN 29276	818 26th Street	001-422-782
LOT 10, DISTRICT LOT 230, COMOX DISTRICT, PLAN 10793	2055 Willemar Avenue	001-439-545
LOT C, DISTRICT LOT 104, COMOX DISTRICT, PLAN 30075	1248 21st Street	001-302-574
STRATA LOT B DISTRICT LOT 230 COMOX DISTRICT STRATA PLAN VIS5783 TOGETHER WITH AN INTEREST IN THE COMMON PROPERTY IN PROPORTION TO THE UNIT ENTITLEMENT OF THE STRATA LOT AS SHOWN ON FORM V	1988 Cousins Avenue	026-280-698
LOT 16, DISTRICT LOT 104, COMOX DISTRICT, PLAN 34523	2330 Stewart Avenue	000-294-241
STRATA LOT B, SECTION 66, COMOX DISTRICT, STRATA PLAN VIS2161, TOGETHER WITH AN INTEREST IN THE COMMON PROPERTY IN PROPORTION TO THE UNIT ENTITLEMENT OF THE STRATA LOT AS SHOWN ON FORM 1	899 26th Street	017-471-320
LOT 2, DISTRICT LOT 104, COMOX DISTRICT, PLAN 30294	2353 Piercy Avenue	001-280-881
LOT 13 SECTION 66 COMOX DISTRICT PLAN 30322	2450 Piercy Avenue	001-260-715
LOT 35 DISTRICT LOT 104 COMOX DISTRICT PLAN 36067	2173 Tull Avenue	000-374-610
LOT A, DISTRICT LOT 230, COMOX DISTRICT, PLAN VIP54672	1410 20th Street	017-856-949
LOT B, DISTRICT LOT 230, COMOX DISTRICT, PLAN 23852	1935 Cousins Avenue	000-081-337
LOT 10, DISTRICT LOT 104, COMOX DISTRICT, PLAN 34523	2253 Stewart Avenue	000-294-136
LOT 54, SECTION 66, COMOX DISTRICT, PLAN 29276	796 26th Street	000-995-592
LOT 32, DISTRICT LOT 104, COMOX DISTRICT, PLAN 36067	2128 Urquhart Avenue	000-374-580
STRATA LOT B DISTRICT LOT 104 COMOX DISTRICT STRATA PLAN VIS4166 TOGETHER WITH AN INTEREST IN THE COMMON PROPERTY IN PROPORTION TO THE UNIT ENTITLEMENT OF THE STRATA LOT AS SHOWN ON FORM 1	2226 Tull Avenue	023-627-077
STRATA LOT 2 DISTRICT LOT 230 COMOX DISTRICT STRATA PLAN VIS6985 TOGETHER WITH AN INTEREST IN THE COMMON PROPERTY IN PROPORTION TO THE UNIT ENTITLEMENT OF THE STRATA LOT AS SHOWN ON FORM V	2016 Choquette Road	028-274-253
STRATA LOT B DISTRICT LOT 230 COMOX DISTRICT STRATA PLAN VIS4264 TOGETHER WITH AN INTEREST IN THE COMMON PROPERTY IN PROPORTION TO THE UNIT ENTITLEMENT OF THE STRATA LOT AS SHOWN ON FORM 1	1515 20th Street	023-726-644
LOT 49, SECTION 66, COMOX DISTRICT, PLAN 29276	877 26th Street	001-422-758
STRATA LOT 1 DISTRICT LOT 104 COMOX DISTRICT STRATA PLAN VIS5860 TOGETHER WITH AN INTEREST IN THE COMMON PROPERTY IN PROPORTION TO THE UNIT ENTITLEMENT OF THE STRATA LOT AS SHOWN ON FORM V	2105 Urquhart Avenue	026-426-765
LOT 9, DISTRICT LOT 230, COMOX DISTRICT, PLAN 10793	2045 Willemar Avenue	005-170-621
LOT 15 DISTRICT LOT 104 COMOX DISTRICT PLAN 34523	2310 Stewart Avenue	000-294-225
LOT 1, DISTRICT LOT 104, COMOX DISTRICT, PLAN 30294	2331 Piercy Avenue	001-280-872
LOT 12, SECTION 66, COMOX DISTRICT, PLAN 30322	2400 Piercy Avenue	000-351-857
LOT 55, SECTION 66, COMOX DISTRICT, PLAN 29276	788 26th Street	001-422-791
LOT 34, DISTRICT LOT 104, COMOX DISTRICT, PLAN 36067	2151 Tull Avenue	000-374-601

Legal Description	Address	PID
LOT A, DISTRICT LOT 104, COMOX DISTRICT, PLAN 14888	2070 Willemar Avenue	004-313-445
LOT 11, DISTRICT LOT 104, COMOX DISTRICT, PLAN 34523	2245 Stewart Avenue	000-110-817
LOT 48, SECTION 66, COMOX DISTRICT, PLAN 29276	861 26th Street	001-422-740
STRATA LOT 2, DISTRICT LOT 104, COMOX DISTRICT, STRATA PLAN VIS2852 TOGETHER WITH AN INTEREST IN THE COMMON PROPERTY IN PROPORTION TO THE UNIT ENTITLEMENT OF THE STRATA LOT AS SHOWN ON FORM 1	2112 Urquhart Avenue	018-365-035
STRATA LOT 2 DISTRICT LOT 230 COMOX DISTRICT STRATA PLAN VIS3915 TOGETHER WITH AN INTEREST IN THE COMMON PROPERTY IN PROPORTION TO THE UNIT ENTITLEMENT OF THE STRATA LOT AS SHOWN ON FORM 1	1993 Choquette Place	023-338-873
LOT A, DISTRICT LOT 230, COMOX DISTRICT, PLAN 26621	1390 20th Street	002-354-357
LOT 58, DISTRICT LOT 104, COMOX DISTRICT, PLAN 36067	2200 Tull Avenue	000-374-822
LOT C, DISTRICT LOT 230, COMOX DISTRICT, PLAN 23852	1895 Cousins Avenue	003-153-673
LOT 9, DISTRICT LOT 230, COMOX DISTRICT, PLAN 16228	1960 Cousins Avenue	004-031-351
LOT 6, DISTRICT LOT 230, COMOX DISTRICT, PLAN VIP56610	1991 Choquette Place	018-263-003
LOT 56, SECTION 66, COMOX DISTRICT, PLAN 29276	772 26th Street	001-422-804
LOT 8, DISTRICT LOT 230, COMOX DISTRICT, PLAN 10793	2035 Willemar Avenue	005-170-613
THAT PART OF LOT A, DISTRICT LOT 104, COMOX DISTRICT, PLAN 9804 LYING TO THE SOUTH WEST OF A BOUNDARY PARALLEL TO AND PERPENDICULARLY DISTANT 128.5 FEET FROM THE SOUTH WESTERLY BOUNDARY OF SAID LOT A	2050 Willemar Avenue	005-407-605
LOT 14, DISTRICT LOT 104, COMOX DISTRICT, PLAN 34523	2260 Stewart Avenue	000-294-179
LOT 11, SECTION 66, COMOX DISTRICT, PLAN 30322	2380 Piercy Avenue	001-260-693
LOT 47, SECTION 66, COMOX DISTRICT, PLAN 29276	833 26th Street	001-422-731
LOT 33, DISTRICT LOT 104, COMOX DISTRICT, PLAN 36067	2123 Tull Avenue	000-374-598
LOT B, DISTRICT LOT 230, COMOX DISTRICT, PLAN 26621	1360 20th Street	002-354-489
LOT E, DISTRICT LOT 104, COMOX DISTRICT, PLAN 30075	2106 Urquhart Avenue	001-302-591
LOT 7 DISTRICT LOT 104 COMOX DISTRICT PLAN 21483	2325 Piercy Avenue	003-398-561
LOT 59, DISTRICT LOT 104, COMOX DISTRICT, PLAN 36067	2182 Tull Avenue	000-374-849
LOT 8, DISTRICT LOT 104, COMOX DISTRICT, PLAN 21689	2225 Stewart Avenue	000-609-757
LOT 57, SECTION 66, COMOX DISTRICT, PLAN 29276	760 26th Street	001-422-812
LOT B DISTRICT LOT 104 COMOX DISTRICT PLAN 14888	1241 21st Street	004-314-166
STRATA LOT B SECTION 66 COMOX DISTRICT STRATA PLAN EPS511 TOGETHER WITH AN INTEREST IN THE COMMON PROPERTY IN PROPORTION TO THE UNIT ENTITLEMENT OF THE STRATA LOT AS SHOWN ON FORM V	801 26th Street	028-676-343
LOT 1, DISTRICT LOT 104, COMOX DISTRICT, PLAN 16661	2044 Willemar Avenue	004-016-106
LOT D, DISTRICT LOT 230, COMOX DISTRICT, PLAN 23852	1865 Cousins Avenue	003-153-720
LOT 7, DISTRICT LOT 230, COMOX DISTRICT, PLAN 10793	2025 Willemar Avenue	005-170-605
LOT 13, DISTRICT LOT 104, COMOX DISTRICT, PLAN 34523	2250 Stewart Avenue	000-294-161
LOT 10, SECTION 66, COMOX DISTRICT, PLAN 30322	2360 Piercy Avenue	001-260-685
STRATA LOT A, DISTRICT LOT 104, COMOX DISTRICT, STRATA PLAN VIS2732 TOGETHER WITH AN INTEREST IN THE COMMON PROPERTY IN PROPORTION TO THE UNIT ENTITLEMENT OF THE STRATA LOT AS SHOWN ON FORM 1	2115 Tull Avenue	018-243-916
LOT F, DISTRICT LOT 104, COMOX DISTRICT, PLAN 30075	1182 21st Street	001-302-604

Legal Description	Address	PID
STRATA LOT A, DISTRICT LOT 104, COMOX DISTRICT, STRATA PLAN 1824, TOGETHER WITH AN INTEREST IN THE COMMON PROPERTY IN PROPORTION TO THE UNIT ENTITLEMENT OF THE STRATA LOT AS SHOWN ON FORM 1	2160 Tull Avenue	015-191-583
LOT F, SECTION 66, COMOX DISTRICT, PLAN 29944	744 26th Street	001-305-387
LOT A, DISTRICT LOT 230, COMOX DISTRICT, PLAN 12188, EXCEPT PART IN PLAN VIP56610	1405 20th Street	000-467-430
THAT PART OF LOT A OF DISTRICT LOT 104 COMOX DISTRICT PLAN 9804 LYING TO THE NORTH EAST OF A BOUNDARY PARALLEL TO AND PERPENDICULARLY DISTANT 128.5 FEET FROM THE SOUTH WESTERLY BOUNDARY OF SAID LOT A EXCEPT THAT PART THEREOF INCLUDED WITHIN THE BOUNDARIES OF PLAN 16661	2051 Urquhart Avenue	002-039-737
LOT 8 DISTRICT LOT 230 COMOX DISTRICT PLAN 16228	1910 Cousins Avenue	004-031-342
STRATA LOT 2 DISTRICT LOT 96 COMOX DISTRICT STRATA PLAN VIS5881 TOGETHER WITH AN INTEREST IN THE COMMON PROPERTY IN PROPORTION TO THE UNIT ENTITLEMENT OF THE STRATA LOT AS SHOWN ON FORM V	1930 Cumberland Road	026-464-039
PARCEL "C" (DD 401114I) OF LOT B, DISTRICT LOT 230, COMOX DISTRICT, PLAN 12188	1655 20th Street	004-982-312
LOT 6, DISTRICT LOT 104, COMOX DISTRICT, PLAN 21483	2281 Piercy Avenue	003-398-773
LOT 45, SECTION 66, COMOX DISTRICT, PLAN 29276	793 26th Street	000-199-214
STRATA LOT A, DISTRICT LOT 230, COMOX DISTRICT, STRATA PLAN VIS2936 TOGETHER WITH AN INTEREST IN THE COMMON PROPERTY IN PROPORTION TO THE UNIT ENTITLEMENT OF THE STRATA LOT AS SHOWN ON FORM 1	1955 Choquette Place	018-479-626
LOT 7, DISTRICT LOT 104, COMOX DISTRICT, PLAN 21689	2215 Stewart Avenue	003-441-300
LOT 6, DISTRICT LOT 104, COMOX DISTRICT, PLAN 16661	2040 Willemar Avenue	004-016-165
STRATA LOT 2 DISTRICT LOT 230 COMOX DISTRICT STRATA PLAN EPS504 TOGETHER WITH AN INTEREST IN THE COMMON PROPERTY IN PROPORTION TO THE UNIT ENTITLEMENT OF THE STRATA LOT AS SHOWN ON FORM V	1300 20th Street	028-767-730
LOT G, DISTRICT LOT 104, COMOX DISTRICT, PLAN 30075	1170 21st Street	001-302-621
LOT 9 SECTION 66 COMOX DISTRICT PLAN 30322	2340 Piercy Avenue	001-260-669
LOT 12, DISTRICT LOT 104, COMOX DISTRICT, PLAN 34523	2240 Stewart Avenue	000-294-144
LOT E, SECTION 66, COMOX DISTRICT, PLAN 29944	730 26th Street	001-305-379
LOT 61, DISTRICT LOT 104, COMOX DISTRICT, PLAN 36067	2138 Tull Avenue	000-374-865
LOT 44 SECTION 66 COMOX DISTRICT PLAN 29276	785 26th Street	000-969-206
LOT 2, DISTRICT LOT 104, COMOX DISTRICT, PLAN 16661	2045 Urquhart Avenue	004-016-122
STRATA LOT B, DISTRICT LOT 230, COMOX DISTRICT, STRATA PLAN VIS2244, TOGETHER WITH AN INTEREST IN THE COMMON PROPERTY IN PROPORTION TO THE UNIT ENTITLEMENT OF THE STRATA LOT AS SHOWN ON FORM 1	1399 20th Street	017-630-347
LOT 6 DISTRICT LOT 104 COMOX DISTRICT PLAN 21689	2145 Stewart Avenue	003-441-296
LOT A, DISTRICT LOT 104, COMOX DISTRICT, PLAN 19761	2020 Willemar Avenue	003-622-665
STRATA LOT A DISTRICT LOT 96 COMOX DISTRICT STRATA PLAN VIS5784 TOGETHER WITH AN INTEREST IN THE COMMON PROPERTY IN PROPORTION TO THE UNIT ENTITLEMENT OF THE STRATA LOT AS SHOWN ON FORM V	1920 Cumberland Road	026-280-710
LOT H, DISTRICT LOT 104, COMOX DISTRICT, PLAN 30075	1150 21st Street	001-302-612
LOT D, SECTION 66, COMOX DISTRICT, PLAN 29944	712 26th Street	001-305-361

Legal Description	Address	PID
LOT 5, DISTRICT LOT 230, COMOX DISTRICT, PLAN 16228	1825 Cousins Avenue	004-031-300
LOT 1, DISTRICT LOT 230, COMOX DISTRICT, PLAN VIP56610	1980 Choquette Place	018-262-953
LOT 5, DISTRICT LOT 104, COMOX DISTRICT, PLAN 21483	2255 Piercy Avenue	003-398-803
LOT 8, SECTION 66, COMOX DISTRICT, PLAN 30322	2320A Piercy Avenue	001-260-642
LOT 43, SECTION 66, COMOX DISTRICT, PLAN 29276	769 26th Street	001-422-715
STRATA LOT A, DISTRICT LOT 230, COMOX DISTRICT, STRATA PLAN VIS2965 TOGETHER WITH AN INTEREST IN THE COMMON PROPERTY IN PROPORTION TO THE UNIT ENTITLEMENT OF THE STRATA LOT AS SHOWN ON FORM 1	1919 Choquette Place	018-521-371
LOT A, DISTRICT LOT 104, COMOX DISTRICT, PLAN 19053	2090 Urquhart Avenue	003-686-698
LOT 4, DISTRICT LOT 104, COMOX DISTRICT, PLAN 21689	2230 Stewart Avenue	000-823-091
LOT 7 DISTRICT LOT 230 COMOX DISTRICT PLAN 16228	1870 Cousins Avenue	000-415-065
STRATA LOT 1, DISTRICT LOT 96, COMOX DISTRICT, STRATA PLAN VIS2736 TOGETHER WITH AN INTEREST IN THE COMMON PROPERTY IN PROPORTION TO THE UNIT ENTITLEMENT OF THE STRATA LOT AS SHOWN ON FORM 1	1809 Cousins Avenue	018-250-564
LOT 5, DISTRICT LOT 104, COMOX DISTRICT, PLAN 16661	2041 Urquhart Avenue	004-016-149
LOT 62, DISTRICT LOT 104, COMOX DISTRICT, PLAN 36067	2118 Tull Avenue	000-374-873
STRATA LOT 1, SECTION 66, COMOX DISTRICT, STRATA PLAN VIS2823 TOGETHER WITH AN INTEREST IN THE COMMON PROPERTY IN PROPORTION TO THE UNIT ENTITLEMENT OF THE STRATA LOT AS SHOWN ON FORM 1	702 26th Street	018-340-822
LOT 42, SECTION 66, COMOX DISTRICT, PLAN 29276	753 26th Street	001-422-707
LOT 5, DISTRICT LOT 104, COMOX DISTRICT, PLAN 21689	2125 Stewart Avenue	003-441-326
LOT B, DISTRICT LOT 104, COMOX DISTRICT, PLAN 19053	1185 21st Street	002-941-767
LOT 7, SECTION 66, COMOX DISTRICT, PLAN 30322	2300 Piercy Avenue	001-260-626
LOT 4, DISTRICT LOT 104, COMOX DISTRICT, PLAN 21483	2235 Piercy Avenue	003-398-820
LOT 1, DISTRICT LOT 104, COMOX DISTRICT, PLAN 21496	2000 Willemar Avenue	003-398-137
PARCEL A (DD E37054) OF LOT 6, DISTRICT LOT 230, COMOX DISTRICT, PLAN 16228	1840 Cousins Avenue	002-821-613
STRATA LOT 1, SECTION 66, COMOX DISTRICT, STRATA PLAN VIS2649 TOGETHER WITH AN INTEREST IN THE COMMON PROPERTY IN PROPORTION TO THE UNIT ENTITLEMENT OF THE STRATA LOT AS SHOWN ON FORM 1	660 26th Street	018-168-906
LOT 3, DISTRICT LOT 104, COMOX DISTRICT, PLAN 21689	2200 Stewart Avenue	000-528-668
LOT B, DISTRICT LOT 104, COMOX DISTRICT, PLAN 19761	2021 Urquhart Avenue	003-622-657
LOT 4, DISTRICT LOT 104, COMOX DISTRICT, PLAN 20977	1140 21st Street	003-487-717
LOT 41, SECTION 66, COMOX DISTRICT, PLAN 29276	737 26th Street	001-422-693
AMENDED LOT 5 (DD 367322-I), DISTRICT LOT 230, COMOX DISTRICT, PLAN 10793	1305 20th Street	005-170-583
STRATA LOT A, DISTRICT LOT 230, COMOX DISTRICT, STRATA PLAN VIS2970 TOGETHER WITH AN INTEREST IN THE COMMON PROPERTY IN PROPORTION TO THE UNIT ENTITLEMENT OF THE STRATA LOT AS SHOWN ON FORM 1	1920 Choquette Place	018-523-331
LOT C DISTRICT LOT 104 COMOX DISTRICT PLAN 19053	1175 21st Street	000-425-826
STRATA LOT B, DISTRICT LOT 230, COMOX DISTRICT, STRATA PLAN VIS2985 TOGETHER WITH AN INTEREST IN THE COMMON PROPERTY IN PROPORTION TO THE UNIT ENTITLEMENT OF THE STRATA LOT AS SHOWN ON FORM 1	1950 Choquette Place	018-538-835
LOT 2, DISTRICT LOT 104, COMOX DISTRICT, PLAN 26702	2044 Urquhart Avenue	002-405-865
LOT 6, SECTION 66, COMOX DISTRICT, PLAN 30322	2288 Piercy Avenue	000-361-976

Legal Description	Address	PID
STRATA LOT 1 SECTION 66 COMOX DISTRICT STRATA PLAN VIS6235 TOGETHER WITH AN INTEREST IN THE COMMON PROPERTY IN PROPORTION TO THE UNIT ENTITLEMENT OF THE STRATA LOT AS SHOWN ON FORM V	630 26th Street	026-998-700
LOT 2, DISTRICT LOT 104, COMOX DISTRICT, PLAN 15592, EXCEPT PARTS IN PLANS 20553, 20977, 36067 AND VIP56986	2115 Stewart Avenue	004-530-241
LOT 3, DISTRICT LOT 96, COMOX DISTRICT, PLAN 27488	1910 Cumberland Road	002-102-986
STRATA LOT 2, OF DISTRICT LOT 96, COMOX DISTRICT, STRATA PLAN VIS 2654 TOGETHER WITH AN INTEREST IN THE COMMON PROPERTY IN PROPORTION TO THE UNIT ENTITLEMENT AS SHOWN ON FORM 1	1805 Cousins Avenue	018-171-354
LOT 3, DISTRICT LOT 104, COMOX DISTRICT, PLAN 20977	1130 21st Street	003-489-647
LOT 40, SECTION 66, COMOX DISTRICT, PLAN 29276	719 26th Street	001-422-685
THAT PART OF LOT 6, DISTRICT LOT 230, COMOX DISTRICT, PLAN 16228, LYING TO THE NORTH WEST OF A BOUNDARY PARALLEL TO AND PERPENDICULARLY DISTANT 64 FEET FROM THE NORTH WESTERLY BOUNDARY OF SAID LOT	1810 Cousins Avenue	004-031-423
LOT 3, DISTRICT LOT 104, COMOX DISTRICT, PLAN 21483	2185 Piercy Avenue	003-398-846
LOT A, DISTRICT LOT 230, COMOX DISTRICT, PLAN VIP52443	1397 20th Street	017-374-073
LOT 2, DISTRICT LOT 104, COMOX DISTRICT, PLAN 21689	2140 Stewart Avenue	003-441-288
LOT D, DISTRICT LOT 104, COMOX DISTRICT, PLAN 19053	1165 21st Street	000-075-931
LOT 39, SECTION 66, COMOX DISTRICT, PLAN 29276	701 26th Street	001-422-677
LOT 2 DISTRICT LOT 104 COMOX DISTRICT PLAN 21496	2011 Urquhart Avenue	001-071-530
LOT 1, DISTRICT LOT 104, COMOX DISTRICT, PLAN 26702	2040 Urquhart Avenue	002-405-784
LOT 4, DISTRICT LOT 104, COMOX DISTRICT, PLAN 5017, EXCEPT PART IN PLAN 21496	1980 Willemar Avenue	000-742-511
LOT 5, SECTION 66, COMOX DISTRICT, PLAN 30322	2260 Piercy Avenue	001-260-618
AMENDED LOT 3 (DD 367321-I), DISTRICT LOT 230, COMOX DISTRICT, PLAN 10793	1955 Willemar Avenue	005-170-559
LOT 2, DISTRICT LOT 104, COMOX DISTRICT, PLAN 20977	1120 21st Street	003-465-853
LOT 2, DISTRICT LOT 230, COMOX DISTRICT, PLAN 40030	1395 20th Street	000-037-869
LOT 3, DISTRICT LOT 104, COMOX DISTRICT, PLAN 26702	2055 Tull Avenue	002-405-911
LOT 1 DISTRICT LOT 104 COMOX DISTRICT PLAN 21689 EXCEPT THAT PART IN PLAN VIP56566	2130 Stewart Avenue	003-441-946
LOT 2, DISTRICT LOT 104, COMOX DISTRICT, PLAN 29568	1966 Willemar Avenue	001-375-695
LOT 12, SECTION 66, COMOX DISTRICT, PLAN 30260	2595 Kilpatrick Avenue	001-278-771
LOT 2, DISTRICT LOT 104, COMOX DISTRICT, PLAN 21483	2155 Piercy Avenue	003-399-044
LOT A DISTRICT LOT 104 COMOX DISTRICT PLAN 25686	2020 Urquhart Avenue	002-644-614
LOT 1, DISTRICT LOT 104, COMOX DISTRICT, PLAN 20977	1110 21st Street	003-496-155
LOT 4, SECTION 66, COMOX DISTRICT, PLAN 30322	2244 Piercy Avenue	001-260-596
LOT 2, DISTRICT LOT 230, COMOX DISTRICT, PLAN 10793 EXCEPT THAT PART IN PLAN 27774	1935 Willemar Avenue	005-170-524
LOT 3, DISTRICT LOT 104, COMOX DISTRICT, PLAN 21496	1981 Urquhart Avenue	003-398-081
LOT 15, DISTRICT LOT 104, COMOX DISTRICT, PLAN 26239	1135 21st Street	002-735-415
LOT 4, DISTRICT LOT 104, COMOX DISTRICT, PLAN 26702	2043 Tull Avenue	002-406-047
LOT 11, SECTION 66, COMOX DISTRICT, PLAN 30260	2555 Kilpatrick Avenue	001-278-762
STRATA LOT B, SECTION 66, COMOX DISTRICT, STRATA PLAN 1733 TOGETHER WITH AN INTEREST IN THE COMMON PROPERTY IN PROPORTION TO THE UNIT ENTITLEMENT OF THE STRATA LOT AS SHOWN ON FORM 1	2598 Kilpatrick Avenue	013-685-732
LOT 1, DISTRICT LOT 104, COMOX DISTRICT, PLAN 29568	1950 Willemar Avenue	001-375-687
LOT 1, DISTRICT LOT 96, COMOX DISTRICT, PLAN VIP52775	1810 Cumberland Road	017-434-084
LOT C, DISTRICT LOT 104, COMOX DISTRICT, PLAN 20553	2120 Stewart Avenue	000-030-716

Legal Description	Address	PID
STRATA LOT 2 DISTRICT LOT 96 COMOX DISTRICT STRATA PLAN VIS2629 TOGETHER WITH AN INTEREST IN THE COMMON PROPERTY IN PROPORTION TO THE UNIT ENTITLEMENT OF THE STRATA LOT AS SHOWN ON FORM 1	1803 Cousins Avenue	018-139-183
LOT 3, SECTION 66, COMOX DISTRICT, PLAN 30322	2210 Piercy Avenue	001-260-588
LOT A, DISTRICT LOT 104, COMOX DISTRICT, PLAN VIP56566	2131 Piercy Avenue	018-256-040
LOT A, DISTRICT LOT 230, COMOX DISTRICT, PLAN 27774	1925 Willemar Avenue	002-189-992
LOT 4, DISTRICT LOT 104, COMOX DISTRICT, PLAN 21496	2000 Urquhart Avenue	001-936-514
LOT 14, DISTRICT LOT 104, COMOX DISTRICT, PLAN 26239	2064 Tull Avenue	002-735-326
LOT B, DISTRICT LOT 104, COMOX DISTRICT, PLAN 25686	2025 Tull Avenue	002-644-622
STRATA LOT B, SECTION 66, COMOX DISTRICT, STRATA PLAN 1757, TOGETHER WITH AN INTEREST IN THE COMMON PROPERTY IN PROPORTION TO THE UNIT ENTITLEMENT OF THE STRATA LOT AS SHOWN ON FORM 1	601 26th Street	014-215-993
LOT 10, SECTION 66, COMOX DISTRICT, PLAN 30260	2515 Kilpatrick Avenue	001-278-754
LOT 1, DISTRICT LOT 104, COMOX DISTRICT, PLAN 39689	2110 Stewart Avenue	000-961-132
LOT C, DISTRICT LOT 104, COMOX DISTRICT, PLAN 21616	1941 Urquhart Avenue	003-424-464
LOT A, DISTRICT LOT 104, COMOX DISTRICT, PLAN 21616	1944 Willemar Avenue	002-487-781
LOT 2, SECTION 66, COMOX DISTRICT, PLAN 30322	2200 Piercy Avenue	001-260-561
LOT 20 DISTRICT LOT 104 COMOX DISTRICT PLAN 20075	1101 21st Street	003-716-261
STRATA LOT A, SECTION 66, COMOX DISTRICT, STRATA PLAN 1763, TOGETHER WITH AN INTEREST IN THE COMMON PROPERTY IN PROPORTION TO THE UNIT ENTITLEMENT OF THE STRATA LOT AS SHOWN ON FORM 1	577 26th Street	014-342-227
LOT 13, DISTRICT LOT 104, COMOX DISTRICT, PLAN 26239	2058 Tull Avenue	000-155-250
LOT A, DISTRICT LOT 96, COMOX DISTRICT, PLAN 17702	1895 Cumberland Road	001-096-192
LOT 2, DISTRICT LOT 104, COMOX DISTRICT, PLAN 39689	1060 21st Street	000-961-141
LOT 1, DISTRICT LOT 104, COMOX DISTRICT, PLAN 26753	1980 Urquhart Avenue	002-413-523
LOT 7, DISTRICT LOT 104, COMOX DISTRICT, PLAN 26753	2011 Tull Avenue	002-414-082
STRATA LOT A, DISTRICT LOT 96, COMOX DISTRICT, STRATA PLAN VIS2187, TOGETHER WITH AN INTEREST IN THE COMMON PROPERTY IN PROPORTION TO THE UNIT ENTITLEMENT OF THE STRATA LOT AS SHOWN ON FORM 1	1806 Cumberland Road	017-517-770
STRATA LOT B, SECTION 66, COMOX DISTRICT, STRATA PLAN 1680, TOGETHER WITH AN INTEREST IN THE COMMON PROPERTY IN PROPORTION TO THE UNIT ENTITLEMENT OF THE STRATA LOT AS SHOWN ON FORM 1	700 25th Street	012-526-495
LOT B, DISTRICT LOT 104, COMOX DISTRICT, PLAN 20553	2121 Piercy Avenue	002-389-487
STRATA LOT A, SECTION 66, COMOX DISTRICT, STRATA PLAN VIS2990, TOGETHER WITH AN INTEREST IN THE COMMON PROPERTY IN PROPORTION TO THE UNIT ENTITLEMENT OF THE STRATA LOT AS SHOWN ON FORM 1	2180 Piercy Avenue	018-531-768
STRATA LOT A, SECTION 66, COMOX DISTRICT, STRATA PLAN 1778 TOGETHER WITH AN INTEREST IN THE COMMON PROPERTY IN PROPORTION TO THE UNIT ENTITLEMENT OF THE STRATA LOT AS SHOWN ON FORM 1	545 26th Street	014-630-222
LOT 2 SECTION 66 COMOX DISTRICT PLAN 46924	660 25th Street	011-469-552
LOT 12, DISTRICT LOT 104, COMOX DISTRICT, PLAN 26239	2046 Tull Avenue	002-734-893

Legal Description	Address	PID
LOT 19, DISTRICT LOT 104, COMOX DISTRICT, PLAN 20075	2075 Stewart Avenue	003-674-894
LOT A, DISTRICT LOT 104, COMOX DISTRICT, PLAN 19626	1936 Willemar Avenue	003-609-201
LOT B, DISTRICT LOT 104, COMOX DISTRICT, PLAN 21616	1931 Urquhart Avenue	003-432-343
LOT 6, DISTRICT LOT 104, COMOX DISTRICT, PLAN 26753	1981 Tull Avenue	002-413-990
LOT 16, DISTRICT LOT 96, COMOX DISTRICT, PLAN 27200	1693 Burgess Road	000-404-756
LOT 2, DISTRICT LOT 104, COMOX DISTRICT, PLAN 26753	1960 Urquhart Avenue	000-132-845
LOT 8, SECTION 66, COMOX DISTRICT, PLAN 30260	2465 Kilpatrick Avenue	000-241-199
LOT 3 SECTION 66 COMOX DISTRICT PLAN 46924	630 25th Street	011-469-561
STRATA LOT A, SECTION 66, COMOX DISTRICT, STRATA PLAN 1779 TOGETHER WITH AN INTEREST IN THE COMMON PROPERTY IN PROPORTION TO THE UNIT ENTITLEMENT OF THE STRATA LOT AS SHOWN ON FORM 1	531 26th Street	014-631-415
THAT PART OF AMENDED LOT 6 (DD 49297-N) OF DISTRICT LOT 96, COMOX DISTRICT, PLAN 2153, SHOWN OUTLINED IN RED ON PLAN 1177R, EXCEPT PART IN PLAN VIP52685	1835 Cumberland Road	002-174-952
LOT A, DISTRICT LOT 104, COMOX DISTRICT, PLAN 20553	2111 Piercy Avenue	002-679-370
LOT 1, SECTION 66, COMOX DISTRICT, PLAN 27552	2130 Piercy Avenue	002-114-194
STRATA LOT A, DISTRICT LOT 96, COMOX DISTRICT, STRATA PLAN VIS2202 TOGETHER WITH AN INTEREST IN THE COMMON PROPERTY IN PROPORTION TO THE UNIT ENTITLEMENT OF THE STRATA LOT AS SHOWN ON FORM 1	1804 Cumberland Road	017-529-247
LOT 11, DISTRICT LOT 104, COMOX DISTRICT, PLAN 26239	2020 Tull Avenue	000-012-009
STRATA LOT 2, SECTION 66, COMOX DISTRICT, STRATA PLAN 1669, TOGETHER WITH AN INTEREST IN THE COMMON PROPERTY IN PROPORTION TO THE UNIT ENTITLEMENT OF THE STRATA LOT AS SHOWN ON FORM 1	600 25th Street	011-961-244
LOT 5, DISTRICT LOT 104, COMOX DISTRICT, PLAN 26753	1961 Tull Avenue	002-413-841
LOT 1, DISTRICT LOT 104, COMOX DISTRICT, PLAN 27693	1919 Urquhart Avenue	002-171-716
LOT 18, DISTRICT LOT 104, COMOX DISTRICT, PLAN 20075	2065 Stewart Avenue	003-664-635
LOT 10, DISTRICT LOT 104, COMOX DISTRICT, PLAN 20075	2090 Stewart Avenue	000-559-555
LOT 7, SECTION 66, COMOX DISTRICT, PLAN 30260	2435 Kilpatrick Avenue	001-278-746
STRATA LOT B DISTRICT LOT 96 COMOX DISTRICT STRATA PLAN VIS5924 TOGETHER WITH AN INTEREST IN THE COMMON PROPERTY IN PROPORTION TO THE UNIT ENTITLEMENT OF THE STRATA LOT AS SHOWN ON FORM V	1677 Burgess Road	026-667-002
LOT 3, DISTRICT LOT 104, COMOX DISTRICT, PLAN 26753	1948 Urquhart Avenue	002-413-612
LOT 5, SECTION 66, COMOX DISTRICT, PLAN 46924	570 25th Street	011-469-595
LOT B, DISTRICT LOT 104, COMOX DISTRICT, PLAN 36538	1920 Willemar Avenue	000-346-357
STRATA LOT 1 SECTION 66 COMOX DISTRICT STRATA PLAN VIS3831 TOGETHER WITH AN INTEREST IN THE COMMON PROPERTY IN PROPORTION TO THE UNIT ENTITLEMENT OF THE STRATA LOT AS SHOWN ON FORM 1	695 25th Street	023-218-428
LOT 10 DISTRICT LOT 104 COMOX DISTRICT PLAN 26239	2008 Tull Avenue	002-734-788
LOT 2, SECTION 66, COMOX DISTRICT, PLAN 27552	2120 Piercy Avenue	002-111-772
STRATA LOT B, DISTRICT LOT 96, COMOX DISTRICT, STRATA PLAN VIS2331 TOGETHER WITH AN INTEREST IN THE COMMON PROPERTY IN PROPORTION TO THE UNIT ENTITLEMENT OF THE STRATA LOT AS SHOWN ON FORM 1	1680 Burgess Road	017-760-623
LOT 2, DISTRICT LOT 104, COMOX DISTRICT, PLAN 27693	1911 Urquhart Avenue	002-171-724

Legal Description	Address	PID
LOT A, SECTION 66, COMOX DISTRICT, PLAN 45247	2399 Kilpatrick Avenue	007-838-531
STRATA LOT B, SECTION 66, COMOX DISTRICT, STRATA PLAN 1664, TOGETHER WITH AN INTEREST IN THE COMMON PROPERTY IN PROPORTION TO THE UNIT ENTITLEMENT OF THE STRATA LOT AS SHOWN ON FORM 1	530 25th Street	011-959-959
LOT 14, DISTRICT LOT 96, COMOX DISTRICT, PLAN 27200	1661 Burgess Road	002-577-763
LOT 17, DISTRICT LOT 104, COMOX DISTRICT, PLAN 20075	2045 Stewart Avenue	003-664-619
LOT 9 DISTRICT LOT 104 COMOX DISTRICT PLAN 20075	2070 Stewart Avenue	003-666-000
LOT 30, SECTION 66, COMOX DISTRICT, PLAN 31499	685 25th Street	001-150-031
LOT 4, DISTRICT LOT 104, COMOX DISTRICT, PLAN 26753	1920 Urquhart Avenue	002-413-736
LOT 1, SECTION 66, COMOX DISTRICT, PLAN 19347	2110 Piercy Avenue	002-739-232
LOT A, DISTRICT LOT 104, COMOX DISTRICT, PLAN 36538	1882 Willemar Avenue	000-411-698
LOT C DISTRICT LOT 104 COMOX DISTRICT PLAN 16986	2095 Piercy Avenue	002-946-785
LOT 9, DISTRICT LOT 104, COMOX DISTRICT, PLAN 26239	1986 Tull Avenue	002-734-656
LOT 14, SECTION 66, COMOX DISTRICT, PLAN 30260	2456 Kilpatrick Avenue	001-278-789
STRATA LOT B DISTRICT LOT 104 COMOX DISTRICT STRATA PLAN VIS5803 TOGETHER WITH AN INTEREST IN THE COMMON PROPERTY IN PROPORTION TO THE UNIT ENTITLEMENT OF THE STRATA LOT AS SHOWN ON FORM V	1905 Urquhart Avenue	026-323-915
STRATA LOT A, DISTRICT LOT 96, COMOX DISTRICT, STRATA PLAN VIS2223 TOGETHER WITH AN INTEREST IN THE COMMON PROPERTY IN PROPORTION TO THE UNIT ENTITLEMENT OF THE STRATA LOT AS SHOWN ON FORM 1	1670 Burgess Road	017-573-475
LOT 29, SECTION 66, COMOX DISTRICT, PLAN 31499	667 25th Street	001-150-022
LOT 13, DISTRICT LOT 96, COMOX DISTRICT, PLAN 27200	1653 Burgess Road	002-577-755
LOT 2, SECTION 66, COMOX DISTRICT, PLAN 19347	912 21st Street	003-713-229
LOT 16, DISTRICT LOT 104, COMOX DISTRICT, PLAN 20075	2015 Stewart Avenue	003-664-597
LOT 8, DISTRICT LOT 104, COMOX DISTRICT, PLAN 20075	2050 Stewart Avenue	003-664-538
LOT 6, DISTRICT LOT 104, COMOX DISTRICT, PLAN 27693	1916 Urquhart Avenue	000-382-582
LOT 3 DISTRICT LOT 104 COMOX DISTRICT PLAN 25329	1868 Willemar Avenue	002-920-140
LOT 18, SECTION 66, COMOX DISTRICT, PLAN 29276	491 26th Street	001-422-499
LOT 8, DISTRICT LOT 104, COMOX DISTRICT, PLAN 26239	1968 Tull Avenue	002-734-532
LOT 15, SECTION 66, COMOX DISTRICT, PLAN 30260	2430 Kilpatrick Avenue	001-278-797
LOT B, DISTRICT LOT 104, COMOX DISTRICT, PLAN 16986	2073 Piercy Avenue	004-136-497
LOT F, DISTRICT LOT 104, COMOX DISTRICT, PLAN 21616	1931 Tull Avenue	003-432-319
LOT "A", DISTRICT LOT 96, COMOX DISTRICT, PLAN 46481 EXCEPT THAT PART IN PLAN VIP59631	1785 Willemar Avenue	010-382-682
LOT 3, SECTION 66, COMOX DISTRICT, PLAN 19347	910 21st Street	003-713-458
LOT 31, SECTION 66, COMOX DISTRICT, PLAN 31499	2449 Harmston Avenue	001-150-049
LOT A DISTRICT LOT 96 COMOX DISTRICT PLAN 12943	1805 Cumberland Road	004-680-391
LOT 12, DISTRICT LOT 96, COMOX DISTRICT, PLAN 27200	1645 Burgess Road	002-577-747
LOT 5, DISTRICT LOT 104, COMOX DISTRICT, PLAN 27693	1910 Urquhart Avenue	002-164-906
LOT 15, DISTRICT LOT 104, COMOX DISTRICT, PLAN 20075	1995 Stewart Avenue	001-182-838
LOT 7, DISTRICT LOT 104, COMOX DISTRICT, PLAN 20075	2030 Stewart Avenue	003-664-511
LOT 7, DISTRICT LOT 104, COMOX DISTRICT, PLAN 26239	1952 Tull Avenue	001-887-246
LOT 2, DISTRICT LOT 104, COMOX DISTRICT, PLAN 25329	1836 Willemar Avenue	002-920-051
LOT 16, SECTION 66, COMOX DISTRICT, PLAN 30260	2410 Kilpatrick Avenue	000-120-961
LOT 17, SECTION 66, COMOX DISTRICT, PLAN 29276	2484 Fitzgerald Avenue	001-422-481
LOT 28, SECTION 66, COMOX DISTRICT, PLAN 31499	597 25th Street	001-150-014
STRATA LOT A DISTRICT LOT 104 COMOX DISTRICT STRATA PLAN EPS6736 TOGETHER WITH AN INTEREST IN THE COMMON PROPERTY IN PROPORTION TO THE UNIT ENTITLEMENT OF THE STRATA LOT AS SHOWN ON FORM V	A - 2051 Piercy Avenue	031-084-826

Legal Description	Address	PID
LOT A, DISTRICT LOT 104, COMOX DISTRICT, PLAN 31276	1907 Tull Avenue	001-162-403
LOT 32, SECTION 66, COMOX DISTRICT, PLAN 31499	2435 Harmston Avenue	001-150-057
LOT 1, SECTION 68, COMOX DISTRICT, PLAN VIP52866	2090 Piercy Avenue	017-455-626
LOT "B", DISTRICT LOT 96, COMOX DISTRICT, PLAN 46481 EXCEPT THAT PART IN PLAN VIP59631	1775 Willemar Avenue	010-382-704
LOT 11, SECTION 66, COMOX DISTRICT, PLAN 31499	529 25th Street	001-149-814
LOT 11, DISTRICT LOT 96, COMOX DISTRICT, PLAN 27200	1639 Burgess Road	002-577-739
LOT 4, DISTRICT LOT 104, COMOX DISTRICT, PLAN 27693	1904 Urquhart Avenue	002-164-817
LOT 6, DISTRICT LOT 104, COMOX DISTRICT, PLAN 26239	1936 Tull Avenue	000-585-050
LOT 17, SECTION 66, COMOX DISTRICT, PLAN 30260	2390 Kilpatrick Avenue	001-278-801
LOT 14, DISTRICT LOT 104, COMOX DISTRICT, PLAN 20075	1975 Stewart Avenue	003-664-571
LOT 10, SECTION 66, COMOX DISTRICT, PLAN 31499	2450 Grant Avenue	001-149-806
LOT 6, DISTRICT LOT 104, COMOX DISTRICT, PLAN 20075	2010 Stewart Avenue	003-665-976
LOT 2, DISTRICT LOT 104, COMOX DISTRICT, PLAN 37460	1903 Tull Avenue	001-051-237
LOT 16, SECTION 66, COMOX DISTRICT, PLAN 29276	2470 Fitzgerald Avenue	000-548-707
LOT 4, DISTRICT LOT 104, COMOX DISTRICT, PLAN 17109	2029 Piercy Avenue	004-127-072
LOT 2, SECTION 68, COMOX DISTRICT, PLAN VIP52866	915 21st Street	017-455-634
LOT 27, SECTION 66, COMOX DISTRICT, PLAN 31499	2454 Harmston Avenue	001-122-142
LOT 33, SECTION 66, COMOX DISTRICT, PLAN 31499	2417 Harmston Avenue	000-526-258
LOT 1, DISTRICT LOT 104, COMOX DISTRICT, PLAN 25329	1820 Willemar Avenue	002-919-958
LOT 19, SECTION 66, COMOX DISTRICT, PLAN 29276	2443 Fitzgerald Avenue	000-102-636
STRATA LOT 2, DISTRICT LOT 96, COMOX DISTRICT, STRATA PLAN VIS2730, TOGETHER WITH AN INTEREST IN THE COMMON PROPERTY IN PROPORTION TO THE UNIT ENTITLEMENT OF THE STRATA LOT AS SHOWN ON FORM 1	1617 Burgess Road	018-235-255
LOT 1, DISTRICT LOT 96, COMOX DISTRICT, PLAN 24962	1757 Willemar Avenue	002-845-687
LOT 5, DISTRICT LOT 104, COMOX DISTRICT, PLAN 26239	1922 Tull Avenue	002-734-486
LOT 18, SECTION 66, COMOX DISTRICT, PLAN 30260	2376 Kilpatrick Avenue	001-278-819
LOT 3, SECTION 68, COMOX DISTRICT, PLAN VIP52866	911 21st Street	017-455-642
LOT 13, DISTRICT LOT 104, COMOX DISTRICT, PLAN 20075	1955 Stewart Avenue	003-666-026
LOT 9, SECTION 66, COMOX DISTRICT, PLAN 31499	2440 Grant Avenue	001-149-792
LOT 5, DISTRICT LOT 104, COMOX DISTRICT, PLAN 20075	1990 Stewart Avenue	000-492-299
STRATA LOT A DISTRICT LOT 104 COMOX DISTRICT STRATA PLAN VIS5599 TOGETHER WITH AN INTEREST IN THE COMMON PROPERTY IN PROPORTION TO THE UNIT ENTITLEMENT OF THE STRATA LOT AS SHOWN ON FORM V	1798 Willemar Avenue	026-014-661
LOT 1, DISTRICT LOT 104, COMOX DISTRICT, PLAN 37460	1899 Tull Avenue	001-051-229
LOT 34, SECTION 66, COMOX DISTRICT, PLAN 31499	2395 Harmston Avenue	000-925-551
LOT 3, DISTRICT LOT 104, COMOX DISTRICT, PLAN 17109	2007 Piercy Avenue	000-269-760
LOT 12, SECTION 66, COMOX DISTRICT, PLAN 31499	2435 Grant Avenue	001-149-822
LOT 15, SECTION 66, COMOX DISTRICT, PLAN 29276	2456 Fitzgerald Avenue	001-422-472
LOT 26, SECTION 66, COMOX DISTRICT, PLAN 31499	2440 Harmston Avenue	001-149-962
LOT 20, SECTION 66, COMOX DISTRICT, PLAN 29276	2435 Fitzgerald Avenue	001-422-502
LOT 4, DISTRICT LOT 104, COMOX DISTRICT, PLAN 26239	1090 19th Street	002-734-401
STRATA LOT 2, SECTION 66, COMOX DISTRICT, STRATA PLAN VIS2608 TOGETHER WITH AN INTEREST IN THE COMMON PROPERTY IN PROPORTION TO THE UNIT ENTITLEMENT OF THE STRATA LOT AS SHOWN ON FORM 1	2350 Kilpatrick Avenue	018-084-541
LOT 4, DISTRICT LOT 104, COMOX DISTRICT, PLAN 20075	1970 Stewart Avenue	000-217-247
LOT 35, SECTION 66, COMOX DISTRICT, PLAN 31499	2379 Harmston Avenue	001-150-073
LOT 8, SECTION 66, COMOX DISTRICT, PLAN 31499	2430 Grant Avenue	000-092-886
LOT 3, DISTRICT LOT 104, COMOX DISTRICT, PLAN VIP57087	1780 Willemar Avenue	018-360-840
THAT PART OF DISTRICT LOT 96, COMOX DISTRICT, SHOWN AS CLOSED ROAD ON PLAN VIP58971	1430 Cumberland Road	018-765-343

Legal Description	Address	PID
STRATA LOT A, DISTRICT LOT 96, COMOX DISTRICT, STRATA PLAN VIS3476 TOGETHER WITH AN INTEREST IN THE COMMON PROPERTY IN PROPORTION TO THE UNIT ENTITLEMENT OF THE STRATA LOT AS SHOWN ON FORM 1	1603 Burgess Road	018-997-899
LOT 12, DISTRICT LOT 104, COMOX DISTRICT, PLAN 20075	1935 Stewart Avenue	001-141-481
LOT 2, DISTRICT LOT 104, COMOX DISTRICT, PLAN 17109	1991 Piercy Avenue	004-131-843
LOT 14, SECTION 66, COMOX DISTRICT, PLAN 29276	2442 Fitzgerald Avenue	001-422-464
LOT 25, SECTION 66, COMOX DISTRICT, PLAN 31499	2428 Harmston Avenue	001-149-954
LOT 13, SECTION 66, COMOX DISTRICT, PLAN 31499	2423 Grant Avenue	001-149-831
LOT 2, SECTION 68, COMOX DISTRICT, PLAN 19219	2060 Piercy Avenue	003-718-867
STRATA LOT 2, DISTRICT LOT 104, COMOX DISTRICT, STRATA PLAN VIS3147 TOGETHER WITH AN INTEREST IN THE COMMON PROPERTY IN PROPORTION TO THE UNIT ENTITLEMENT OF THE STRATA LOT AS SHOWN ON FORM 1	1801 Urquhart Avenue	018-677-908
LOT 20, SECTION 66, COMOX DISTRICT, PLAN 30260	2334 Kilpatrick Avenue	001-278-835
PARCEL A (DD 381540I) OF LOT 8, DISTRICT LOT 104, COMOX DISTRICT, PLAN 5017	1760 Willemar Avenue	000-290-238
LOT 21 SECTION 66 COMOX DISTRICT PLAN 29276	2421 Fitzgerald Avenue	001-422-511
LOT 36, SECTION 66, COMOX DISTRICT, PLAN 31499	2357 Harmston Avenue	001-150-090
AMENDED LOT 1 (DD B33818), DISTRICT LOT 96, COMOX DISTRICT, PLAN 23511	1420 Cumberland Road	003-107-426
LOT 3, DISTRICT LOT 104, COMOX DISTRICT, PLAN 20075	1950 Stewart Avenue	003-664-490
LOT 7, SECTION 66, COMOX DISTRICT, PLAN 31499	2410 Grant Avenue	001-149-784
LOT 1, DISTRICT LOT 104, COMOX DISTRICT, PLAN 17109	1975 Piercy Avenue	004-131-827
LOT 3, DISTRICT LOT 104, COMOX DISTRICT, PLAN 26239	1093 19th Street	002-734-354
LOT 11, DISTRICT LOT 104, COMOX DISTRICT, PLAN 20075	1915 Stewart Avenue	003-664-562
STRATA LOT 2, DISTRICT LOT 104, COMOX DISTRICT, STRATA PLAN VIS3146 TOGETHER WITH AN INTEREST IN THE COMMON PROPERTY IN PROPORTION TO THE UNIT ENTITLEMENT OF THE STRATA LOT AS SHOWN ON FORM 1	1793 Urquhart Avenue	018-678-114
THAT PART OF LOT A, DISTRICT LOT 96, COMOX DISTRICT, PLAN 10964, LYING TO THE SOUTH EAST OF A BOUNDARY PARALLEL TO AND PERPENDICULARLY DISTANT 90 FEET FROM THE SOUTH EASTERLY BOUNDARY OF SAID LOT EXCEPT THAT PART IN PLAN VIP59631	1735 Willemar Avenue	005-172-977
LOT 24, SECTION 66, COMOX DISTRICT, PLAN 31499	2400 Harmston Avenue	001-149-938
LOT 13, SECTION 66, COMOX DISTRICT, PLAN 29276	2428 Fitzgerald Avenue	001-422-456
STRATA LOT B SECTION 66 COMOX DISTRICT STRATA PLAN VIS2037 TOGETHER WITH AN INTEREST IN THE COMMON PROPERTY IN PROPORTION TO THE UNIT ENTITLEMENT OF THE STRATA LOT AS SHOWN ON FORM 1	2407 Grant Avenue	016-860-268
LOT 21, SECTION 66, COMOX DISTRICT, PLAN 30260	2312 Kilpatrick Avenue	001-278-843
LOT 1, DISTRICT LOT 104, COMOX DISTRICT, PLAN 29856	1750 Willemar Avenue	001-337-181
LOT 22, SECTION 66, COMOX DISTRICT, PLAN 29276	2409 Fitzgerald Avenue	001-422-529
LOT 37, SECTION 66, COMOX DISTRICT, PLAN 31499	2339 Harmston Avenue	001-150-103
LOT 8, SECTION 96, COMOX DISTRICT, PLAN 27200	1589 Burgess Road	002-577-330
AMENDED LOT 2 (DD B33819), DISTRICT LOT 96, COMOX DISTRICT, PLAN 23511	1380 Cumberland Road	003-107-434
LOT 1, SECTION 68, COMOX DISTRICT, PLAN 19219	2030 Piercy Avenue	003-718-832
LOT 8, DISTRICT LOT 104, COMOX DISTRICT, PLAN 10461	1965 Piercy Avenue	005-237-645
LOT 2, DISTRICT LOT 104, COMOX DISTRICT, PLAN 26239	1878 Tull Avenue	002-734-206
LOT 6, DISTRICT LOT 104, COMOX DISTRICT, PLAN 31062	1785 Urquhart Avenue	001-183-290
LOT 2, DISTRICT LOT 104, COMOX DISTRICT, PLAN 20075	1930 Stewart Avenue	003-665-968

Legal Description	Address	PID
LOT 6 SECTION 66 COMOX DISTRICT PLAN 31499	2398 Grant Avenue	000-011-975
LOT 23, SECTION 66, COMOX DISTRICT, PLAN 31499	2388 Harmston Avenue	001-149-920
LOT 22, SECTION 66, COMOX DISTRICT, PLAN 30260	680 23rd Street	000-720-321
LOT B, DISTRICT LOT 96, COMOX DISTRICT, PLAN 18204	1725 Willemar Avenue	003-882-772
LOT 12 SECTION 66 COMOX DISTRICT PLAN 29276	2414 Fitzgerald Avenue	001-422-448
LOT 6, SECTION 66, COMOX DISTRICT, PLAN 30260	2285 Kilpatrick Avenue	001-278-738
STRATA LOT A SECTION 66 COMOX DISTRICT STRATA PLAN VIS2159 TOGETHER WITH AN INTEREST IN THE COMMON PROPERTY IN PROPORTION TO THE UNIT ENTITLEMENT OF THE STRATA LOT AS SHOWN ON FORM 1	2395 Grant Avenue	017-460-514
LOT 7, DISTRICT LOT 104, COMOX DISTRICT, PLAN 10461	1951 Piercy Avenue	005-237-637
LOT 2, DISTRICT LOT 104, COMOX DISTRICT, PLAN 50971	1800 Urquhart Avenue	016-364-988
LOT 38, SECTION 66, COMOX DISTRICT, PLAN 31499	2323 Harmston Avenue	000-583-847
LOT 23, SECTION 66, COMOX DISTRICT, PLAN 29276	2393 Fitzgerald Avenue	001-422-537
STRATA LOT A DISTRICT LOT 104 COMOX DISTRICT STRATA PLAN VIS4058 TOGETHER WITH AN INTEREST IN THE COMMON PROPERTY IN PROPORTION TO THE UNIT ENTITLEMENT OF THE STRATA LOT AS SHOWN ON FORM 1	1744 Willemar Avenue	023-505-206
LOT 7, DISTRICT LOT 96, COMOX DISTRICT, PLAN 27200	1571 Burgess Road	002-577-321
LOT 3, DISTRICT LOT 96, COMOX DISTRICT, PLAN 23511	1360 Cumberland Road	003-107-451
LOT 1, DISTRICT LOT 104, COMOX DISTRICT, PLAN 26239	1862 Tull Avenue	002-734-117
LOT 5, DISTRICT LOT 104, COMOX DISTRICT, PLAN 31062	1765 Urquhart Avenue	001-183-281
LOT 5, SECTION 66, COMOX DISTRICT, PLAN 31499	2386 Grant Avenue	001-149-776
LOT 1, DISTRICT LOT 104, COMOX DISTRICT, PLAN 20075	1910 Stewart Avenue	003-664-473
LOT 22, SECTION 66, COMOX DISTRICT, PLAN 31499	2370 Harmston Avenue	000-628-123
LOT 5 SECTION 66 COMOX DISTRICT PLAN 30260	2267 Kilpatrick Avenue	001-278-720
LOT 6, DISTRICT LOT 104, COMOX DISTRICT, PLAN 10461	1937 Piercy Avenue	005-237-611
LOT D, SECTION 68, COMOX DISTRICT, PLAN 19583	2010 Piercy Avenue	003-740-595
LOT 1, DISTRICT LOT 104, COMOX DISTRICT, PLAN 50971	1792 Urquhart Avenue	016-364-961
LOT 2 DISTRICT LOT 96 COMOX DISTRICT PLAN VIP77326	1705 Willemar Avenue	025-995-065
LOT 11, SECTION 66, COMOX DISTRICT, PLAN 29276	2400 Fitzgerald Avenue	000-217-191
LOT 16, SECTION 66, COMOX DISTRICT, PLAN 31499	2383 Grant Avenue	001-149-865
LOT 23, SECTION 66, COMOX DISTRICT, PLAN 30260	663 23rd Street	001-278-851
LOT 8, DISTRICT LOT 96, COMOX DISTRICT, PLAN 6619	1790 15th Street	003-973-174
STRATA LOT A DISTRICT LOT 104 COMOX DISTRICT STRATA PLAN VIS4239 TOGETHER WITH AN INTEREST IN THE COMMON PROPERTY IN PROPORTION TO THE UNIT ENTITLEMENT OF THE STRATA LOT AS SHOWN ON FORM 1	1740 Willemar Avenue	023-699-434
LOT 24, SECTION 66, COMOX DISTRICT, PLAN 29276	2385 Fitzgerald Avenue	001-422-545
LOT 6, DISTRICT LOT 96, COMOX DISTRICT, PLAN 27200	1535 Burgess Road	002-344-408
STRATA LOT 1, DISTRICT LOT 96, COMOX DISTRICT, STRATA PLAN VIS2911 TOGETHER WITH AN INTEREST IN THE COMMON PROPERTY IN PROPORTION TO THE UNIT ENTITLEMENT OF THE STRATA LOT AS SHOWN ON FORM 1	1750 15th Street	018-450-989
LOT 21 SECTION 66 COMOX DISTRICT PLAN 31499	2348 Harmston Avenue	001-149-911
LOT C, DISTRICT LOT 104, COMOX DISTRICT, PLAN 28958	1745 Urquhart Avenue	001-458-761
LOT C, DISTRICT LOT 104, COMOX DISTRICT, PLAN 20381	1087 19th Street	001-553-551
LOT 5, DISTRICT LOT 104, COMOX DISTRICT, PLAN 10461	1923 Piercy Avenue	005-237-581
LOT B, DISTRICT LOT 104, COMOX DISTRICT, PLAN 50523.	1799 Tull Avenue	016-066-154
STRATA LOT A SECTION 66 COMOX DISTRICT STRATA PLAN VIS6977 TOGETHER WITH AN INTEREST IN THE COMMON PROPERTY IN PROPORTION TO THE UNIT ENTITLEMENT OF THE STRATA LOT AS SHOWN ON FORM V	2255 Kilpatrick Avenue	028-243-030
LOT 37, SECTION 66, COMOX DISTRICT, PLAN 30260	2298 Kilpatrick Avenue	000-595-861

Legal Description	Address	PID
STRATA LOT A DISTRICT LOT 96 COMOX DISTRICT STRATA PLAN VIS5656 TOGETHER WITH AN INTEREST IN THE COMMON PROPERTY IN PROPORTION TO THE UNIT ENTITLEMENT OF THE STRATA LOT AS SHOWN ON FORM V	1695 Willemar Avenue	026-078-007
LOT 4, SECTION 66, COMOX DISTRICT, PLAN 31499	2378 Grant Avenue	001-149-741
LOT 3, DISTRICT LOT 104, COMOX DISTRICT, PLAN 31062	1784 Urquhart Avenue	000-854-531
LOT 20, SECTION 66, COMOX DISTRICT, PLAN 31499	2330 Harmston Avenue	001-149-903
LOT 9, DISTRICT LOT 104, COMOX DISTRICT, PLAN 12957	1280 17th Street	004-682-611
LOT 10, SECTION 66, COMOX DISTRICT, PLAN 29276	2390 Fitzgerald Avenue	001-422-430
STRATA LOT 1, DISTRICT LOT 96, COMOX DISTRICT DISTRICT, STRATA PLAN VIS2912 TOGETHER WITH AN INTEREST IN THE COMMON PROPERTY IN PROPORTION TO THE UNIT ENTITLEMENT OF THE STRATA LOT AS SHOWN ON FORM 1	1720 15th Street	018-450-440
LOT 17, SECTION 66, COMOX DISTRICT, PLAN 31499	2367 Grant Avenue	001-149-873
STRATA LOT B, DISTRICT LOT 104, COMOX DISTRICT, STRATA PLAN 1843 TOGETHER WITH AN INTEREST IN THE COMMON PROPERTY IN PROPORTION TO THE UNIT ENTITLEMENT OF THE STRATA LOT AS SHOWN ON FORM 1	1830 Cleland Place	015-325-393
LOT 5, DISTRICT LOT 96, COMOX DISTRICT, PLAN 27200	1519 Burgess Road	002-577-313
LOT A, DISTRICT LOT 104, COMOX DISTRICT, PLAN 50523.	1797 Tull Avenue	016-066-146
LOT 25, SECTION 66, COMOX DISTRICT, PLAN 29276	2377 Fitzgerald Avenue	001-422-553
LOT C, SECTION 68, COMOX DISTRICT, PLAN 19583	1980 Piercy Avenue	000-009-431
LOT 9, DISTRICT LOT 104, COMOX DISTRICT, PLAN 29197	1820 Avenue	001-417-061
LOT 36, SECTION 66, COMOX DISTRICT, PLAN 30260	687 23rd Street	001-278-967
LOT D, DISTRICT LOT 104, COMOX DISTRICT, PLAN 28958	1735 Urquhart Avenue	001-458-779
LOT 1, DISTRICT LOT 104, COMOX DISTRICT, PLAN 36937	1075 19th Street	000-431-800
LOT 4, DISTRICT LOT 104, COMOX DISTRICT, PLAN 10461	1909 Piercy Avenue	005-237-564
PARCEL A (DD 56066W) OF LOT 6, DISTRICT LOT 96, COMOX DISTRICT, PLAN 6619	1700 15th Street	003-579-514
LOT 3, SECTION 66, COMOX DISTRICT, PLAN 30260	2189 Kilpatrick Avenue	001-151-959
STRATA LOT A DISTRICT LOT 104 COMOX DISTRICT STRATA PLAN EPS2045 TOGETHER WITH AN INTEREST IN THE COMMON PROPERTY IN PROPORTION TO THE UNIT ENTITLEMENT OF THE STRATA LOT AS SHOWN ON FORM V	1260 17th Street	029-318-955
LOT 4, DISTRICT LOT 104, COMOX DISTRICT, PLAN 31062	1770 Urquhart Avenue	001-183-273
LOT B, DISTRICT LOT 96, COMOX DISTRICT, PLAN 27329	1455 Cumberland Road	001-795-171
LOT 7, DISTRICT LOT 104, COMOX DISTRICT, PLAN 29197	1840 Cleland Place	001-417-045
LOT 7, DISTRICT LOT 96, COMOX DISTRICT, PLAN 28399	1580 Burgess Road	002-313-677
LOT 3, SECTION 66, COMOX DISTRICT, PLAN 31499	2364 Grant Avenue	000-007-366
LOT 24, SECTION 66, COMOX DISTRICT, PLAN 30260	640 23rd Street	000-619-647
THAT PART OF LOT 6 OF DISTRICT LOT 96, COMOX DISTRICT, PLAN 6619, LYING TO THE NORTH EAST OF A BOUNDARY PARALLEL TO AND PERPENDICULARLY DISTANT 42.25 FEET FROM THE SOUTH WESTERLY BOUNDARY OF SAID LOT 6	1680 15th Street	001-861-972
LOT 9, SECTION 66, COMOX DISTRICT, PLAN 29276	2382 Fitzgerald Avenue	001-422-421
LOT 35, SECTION 66, COMOX DISTRICT, PLAN 30260	671 23rd Street	001-278-959
LOT 18, SECTION 66, COMOX DISTRICT, PLAN 31499	2355 Grant Avenue	001-149-881
LOT 2, DISTRICT LOT 104, COMOX DISTRICT, PLAN 31062	1795 Tull Avenue	001-183-265
LOT 4, DISTRICT LOT 96, COMOX DISTRICT, PLAN 27200	1491 Burgess Road	002-577-305
LOT 10, DISTRICT LOT 104, COMOX DISTRICT, PLAN 29197	1810 Cleland Place	001-417-088

Legal Description	Address	PID
STRATA LOT A SECTION 66 COMOX DISTRICT STRATA PLAN VIS4976 TOGETHER WITH AN INTEREST IN THE COMMON PROPERTY IN PROPORTION TO THE UNIT ENTITLEMENT OF THE STRATA LOT AS SHOWN ON FORM 1	2160 Kilpatrick Avenue	024-804-878
LOT 26 SECTION 66 COMOX DISTRICT PLAN 29276	2363 Fitzgerald Avenue	001-422-561
LOT 2, DISTRICT LOT 104, COMOX DISTRICT, PLAN 36937	1069 19th Street	000-431-818
LOT 7, DISTRICT LOT 104, COMOX DISTRICT, PLAN 12957	1240 17th Street	004-682-548
THAT PART OF LOT 5 OF DISTRICT LOT 96, COMOX DISTRICT, PLAN 6619, LYING TO THE SOUTH WEST OF A BOUNDARY PARALLEL TO THE SOUTH WEST BOUNDARY OF SAID LOT AND 42.25 FEET PERPENDICULARLY DISTANT NORTH EASTERLY THEREFROM	1600 15th Street	005-872-600
LOT 2, SECTION 66, COMOX DISTRICT, PLAN 30260	2141 Kilpatrick Avenue	001-278-703
STRATA LOT A DISTRICT LOT 96 COMOX DISTRICT STRATA PLAN VIS4833 TOGETHER WITH AN INTEREST IN THE COMMON PROPERTY IN PROPORTION TO THE UNIT ENTITLEMENT OF THE STRATA LOT AS SHOWN ON FORM 1	2021 13th Street	024-550-736
LOT 25, SECTION 66, COMOX DISTRICT, PLAN 30260	600 23rd Street	001-278-860
LOT B, DISTRICT LOT 104, COMOX DISTRICT, PLAN 28958	1748 Urquhart Avenue	001-458-752
LOT 34, SECTION 66, COMOX DISTRICT, PLAN 30260	667 23rd Street	001-278-941
LOT 6, DISTRICT LOT 104, COMOX DISTRICT, PLAN 29197	1850 Cleland Place	001-417-037
LOT B, SECTION 68, COMOX DISTRICT, PLAN 19583	1960 Piercy Avenue	003-740-579
LOT 6, DISTRICT LOT 96, COMOX DISTRICT, PLAN 28399	1566 Burgess Road	002-313-600
LOT 2, SECTION 66, COMOX DISTRICT, PLAN 31499	2348 Grant Avenue	001-149-733
PARCEL A (DD 401813I) OF LOT 5, DISTRICT LOT 96, COMOX DISTRICT, PLAN 6619	1560 15th Street	002-166-950
LOT 33, SECTION 66, COMOX DISTRICT, PLAN 29569	688 22nd Street	000-123-641
LOT 8, SECTION 66, COMOX DISTRICT, PLAN 29276	2370 Fitzgerald Avenue	001-422-413
LOT 6 DISTRICT LOT 104 COMOX DISTRICT PLAN 12957	1220 17th Street	004-682-521
LOT 19, SECTION 66, COMOX DISTRICT, PLAN 31499	2333 Grant Avenue	000-031-780
STRATA LOT B, DISTRICT LOT 96, COMOX DISTRICT STRATA PLAN VIS3065, TOGETHER WITH AN INTEREST IN THE COMMON PROPERTY IN PROPORTION TO THE UNIT ENTITLEMENT OF THE STRATA LOT AS SHOWN ON FORM 1	2001 13th Street	018-602-312
LOT 1, DISTRICT LOT 104, COMOX DISTRICT, PLAN 31062	1791 Tull Avenue	000-937-894
LOT 1, DISTRICT LOT 104, COMOX DISTRICT, PLAN 29197	1126 18th Street	001-417-002
STRATA LOT 1 DISTRICT LOT 104 COMOX DISTRICT STRATA PLAN VIS6887 TOGETHER WITH AN INTEREST IN THE COMMON PROPERTY IN PROPORTION TO THE UNIT ENTITLEMENT OF THE STRATA LOT AS SHOWN ON FORM V	1891 Piercy Avenue	028-074-602
LOT 3, DISTRICT LOT 96, COMOX DISTRICT, PLAN 27200	1467 Burgess Road	002-577-291
STRATA LOT 1, DISTRICT LOT 104, COMOX DISTRICT, STRATA PLAN 732, TOGETHER WITH AN INTEREST IN THE COMMON PROPERTY IN PROPORTION TO THE UNIT ENTITLEMENT OF THE STRATA LOT AS SHOWN ON FORM 1.	1063 19th Street	000-746-584
LOT 1, SECTION 66, COMOX DISTRICT, PLAN 30260	2119 Kilpatrick Avenue	000-033-456
LOT 27, SECTION 66, COMOX DISTRICT, PLAN 29276	2335 Fitzgerald Avenue	001-422-570
LOT 33 SECTION 66 COMOX DISTRICT PLAN 30260	653 23rd Street	001-278-932
STRATA LOT B, SECTION 66, COMOX DISTRICT, STRATA PLAN 1893, TOGETHER WITH AN INTEREST IN THE COMMON PROPERTY IN PROPORTION TO THE UNIT ENTITLEMENT OF THE STRATA LOT AS SHOWN ON FORM 1	580 23rd Street	015-902-391
LOT A, DISTRICT LOT 104, COMOX DISTRICT, PLAN 28958	1738 Urquhart Avenue	000-200-123

Legal Description	Address	PID
LOT 32, SECTION 66, COMOX DISTRICT, PLAN 29569	678 22nd Street	000-611-689
STRATA LOT 1, DISTRICT LOT 96, COMOX DISTRICT, STRATA PLAN VIS2742 TOGETHER WITH AN INTEREST IN THE COMMON PROPERTY IN PROPORTION TO THE UNIT ENTITLEMENT OF THE STRATA LOT AS SHOWN ON FORM 1	1526 Burgess Road	018-260-942
STRATA LOT B DISTRICT LOT 96 COMOX DISTRICT STRATA PLAN VIS3553 TOGETHER WITH AN INTEREST IN THE COMMON PROPERTY IN PROPORTION TO THE UNIT ENTITLEMENT OF THE STRATA LOT AS SHOWN ON FORM 1	1981 13th Street	023-003-537
LOT 4 DISTRICT LOT 96 COMOX DISTRICT PLAN 6619	1540 15th Street	000-895-644
LOT 2, DISTRICT LOT 104, COMOX DISTRICT, PLAN 29197	1120 18th Street	000-042-731
LOT 1, SECTION 66, COMOX DISTRICT, PLAN 31499	2316 Grant Avenue	001-149-725
LOT 32, SECTION 66, COMOX DISTRICT, PLAN 30260	635 23rd Street	001-278-924
LOT 2, DISTRICT LOT 104, COMOX DISTRICT, PLAN 28868	1785 Tull Avenue	001-480-367
LOT 7, SECTION 66, COMOX DISTRICT, PLAN 29276	2344 Fitzgerald Avenue	001-422-405
LOT 2, DISTRICT LOT 104, COMOX DISTRICT, PLAN 10461	1875 Piercy Avenue	000-437-948
LOT 5, DISTRICT LOT 104, COMOX DISTRICT, PLAN 29197	1860 Cleland Place	001-417-029
LOT 27, SECTION 66, COMOX DISTRICT, PLAN 30260	560 23rd Street	001-278-886
LOT A, SECTION 68, COMOX DISTRICT, PLAN 19583	1940 Piercy Avenue	003-741-231
LOT 2 DISTRICT LOT 96 COMOX DISTRICT PLAN 27200	1435 Burgess Road	002-577-283
LOT 31, SECTION 66, COMOX DISTRICT, PLAN 29569	668 22nd Street	000-138-690
LOT 28, SECTION 66, COMOX DISTRICT, PLAN 29276	2319 Fitzgerald Avenue	001-422-588
LOT B, DISTRICT LOT 96, COMOX DISTRICT, PLAN VIP58642	1705 15th Street	018-702-481
STRATA LOT B, DISTRICT LOT 96, COMOX DISTRICT, STRATA PLAN VIS3229 TOGETHER WITH AN INTEREST IN THE COMMON PROPERTY IN PROPORTION TO THE UNIT ENTITLEMENT OF THE STRATA LOT AS SHOWN ON FORM 1	1961 13th Street	018-753-931
LOT 4, DISTRICT LOT 104, COMOX DISTRICT, PLAN 12957	1180 17th Street	000-040-282
STRATA LOT A SECTION 66 COMOX DISTRICT STRATA PLAN VIS4977 TOGETHER WITH AN INTEREST IN THE COMMON PROPERTY IN PROPORTION TO THE UNIT ENTITLEMENT OF THE STRATA LOT AS SHOWN ON FORM 1	2114 Kilpatrick Avenue	024-804-916
LOT 31, SECTION 66, COMOX DISTRICT, PLAN 30260	627 23rd Street	001-278-916
LOT 4, DISTRICT LOT 96, COMOX DISTRICT, PLAN 28399	1500 Burgess Road	002-313-472
STRATA LOT B DISTRICT LOT 96 COMOX DISTRICT STRATA PLAN VIS4834 TOGETHER WITH AN INTEREST IN THE COMMON PROPERTY IN PROPORTION TO THE UNIT ENTITLEMENT OF THE STRATA LOT AS SHOWN ON FORM 1	1945 Noort Place	024-551-252
STRATA LOT A, DISTRICT LOT 96, COMOX DISTRICT, STRATA PLAN VIS3025 TOGETHER WITH AN INTEREST IN THE COMMON PROPERTY IN PROPORTION TO THE UNIT ENTITLEMENT OF THE STRATA LOT AS SHOWN ON FORM 1	1955 Noort Place	018-560-784
LOT 3 DISTRICT LOT 96 COMOX DISTRICT PLAN 6619	1490 15th Street	003-692-329
LOT 34, SECTION 66, COMOX DISTRICT, PLAN 29569	558 23rd Street	001-376-004
LOT 1, DISTRICT LOT 104, COMOX DISTRICT, PLAN 10461	1857 Piercy Avenue	005-237-459
LOT 30, SECTION 66, COMOX DISTRICT, PLAN 29569	654 22nd Street	001-375-997
LOT 1, DISTRICT LOT 104, COMOX DISTRICT, PLAN 28868	1755 Tull Avenue	001-480-359
LOT 3, DISTRICT LOT 104, COMOX DISTRICT, PLAN 29197	1094 18th Street	001-417-011
LOT 6, SECTION 66, COMOX DISTRICT, PLAN 29276	2328 Fitzgerald Avenue	000-191-019
LOT 1, DISTRICT LOT 96, COMOX DISTRICT, PLAN 27200	1411 Burgess Road	002-577-267

Legal Description	Address	PID
STRATA LOT B DISTRICT LOT 96 COMOX DISTRICT STRATA PLAN VIS5754 TOGETHER WITH AN INTEREST IN THE COMMON PROPERTY IN PROPORTION TO THE UNIT ENTITLEMENT OF THE STRATA LOT AS SHOWN ON FORM V	1941 13th Street	026-241-331
LOT 3, DISTRICT LOT 104, COMOX DISTRICT, PLAN 12957	1170 17th Street	004-682-416
LOT 5, DISTRICT LOT 104, COMOX DISTRICT, PLAN 23354	1109 18th Street	003-087-131
LOT 1, SECTION 66, COMOX DISTRICT, PLAN 29569	685 22nd Street	001-375-733
LOT 30, SECTION 66, COMOX DISTRICT, PLAN 30260	599 23rd Street	001-278-908
LOT 17 DISTRICT LOT 96 COMOX DISTRICT PLAN 6619	1665 Willemar Avenue	005-872-774
LOT 9, DISTRICT LOT 96, COMOX DISTRICT, PLAN 6619	1795 15th Street	005-060-982
LOT 29 SECTION 66 COMOX DISTRICT PLAN 29276	2295 Fitzgerald Avenue	001-422-596
STRATA LOT A DISTRICT LOT 96 COMOX DISTRICT STRATA PLAN VIS4832 TOGETHER WITH AN INTEREST IN THE COMMON PROPERTY IN PROPORTION TO THE UNIT ENTITLEMENT OF THE STRATA LOT AS SHOWN ON FORM 1	1937 Noort Place	024-550-965
STRATA LOT 1 DISTRICT LOT 96 COMOX DISTRICT STRATA PLAN VIS5870 TOGETHER WITH AN INTEREST IN THE COMMON PROPERTY IN PROPORTION TO THE UNIT ENTITLEMENT OF THE STRATA LOT AS SHOWN ON FORM V	1440 15th Street	026-443-988
LOT 4, SECTION 68, COMOX DISTRICT, PLAN 19092	1920 Piercy Avenue	003-700-631
LOT 29, SECTION 66, COMOX DISTRICT, PLAN 29569	648 22nd Street	001-375-989
STRATA LOT A, DISTRICT LOT 96, COMOX DISTRICT, STRATA PLAN VIS3307 TOGETHER WITH AN INTEREST IN THE COMMON PROPERTY IN PROPORTION TO THE UNIT ENTITLEMENT OF THE STRATA LOT AS SHOWN ON FORM 1	1963 Noort Place	018-821-766
LOT 3 DISTRICT LOT 96 COMOX DISTRICT PLAN 28399	1470 Burgess Road	000-048-623
LOT B, DISTRICT LOT 96, COMOX DISTRICT, PLAN VIP58506	1420 15th Street	018-679-382
LOT 4, DISTRICT LOT 104, COMOX DISTRICT, PLAN 29197	1092 18th Street	000-925-543
LOT 2, DISTRICT LOT 96, COMOX DISTRICT, PLAN 28399	1450 Burgess Road	000-580-104
STRATA LOT A, DISTRICT LOT 96, COMOX DISTRICT, STRATA PLAN VIS3070, TOGETHER WITH AN INTEREST IN THE COMMON PROPERTY IN PROPORTION TO THE UNIT ENTITLEMENT OF THE STRATA LOT AS SHOWN ON FORM 1	1921 13th Street	018-607-616
LOT 2, SECTION 66, COMOX DISTRICT, PLAN 29569	667 22nd Street	001-375-741
LOT 2, DISTRICT LOT 104, COMOX DISTRICT, PLAN 12957	1160 17th Street	002-479-265
LOT 29, SECTION 66, COMOX DISTRICT, PLAN 30260	565 23rd Street	001-278-894
STRATA LOT B DISTRICT LOT 96 COMOX DISTRICT STRATA PLAN VIS4835 TOGETHER WITH AN INTEREST IN THE COMMON PROPERTY IN PROPORTION TO THE UNIT ENTITLEMENT OF THE STRATA LOT AS SHOWN ON FORM 1	1927 Noort Place	024-551-414
LOT 5, SECTION 66, COMOX DISTRICT, PLAN 29276	2310 Fitzgerald Avenue	001-422-391
LOT 4, DISTRICT LOT 104, COMOX DISTRICT, PLAN 23354	1760 Tull Avenue	002-412-098
LOT 28, SECTION 66, COMOX DISTRICT, PLAN 29569	620 22nd Street	001-375-971
LOT A, DISTRICT LOT 96, COMOX DISTRICT, PLAN VIP58642	1725 15th Street	018-702-473
LOT 21, SECTION 66, COMOX DISTRICT, PLAN 29569	2265 Grant Avenue	001-375-903
STRATA LOT B DISTRICT LOT 96 COMOX DISTRICT STRATA PLAN VIS4831 TOGETHER WITH AN INTEREST IN THE COMMON PROPERTY IN PROPORTION TO THE UNIT ENTITLEMENT OF THE STRATA LOT AS SHOWN ON FORM 1	1973 Noort Place	024-551-031
LOT 3, SECTION 66, COMOX DISTRICT, PLAN 29569	665 22nd Street	001-375-768
LOT A, DISTRICT LOT 96, COMOX DISTRICT, PLAN 29711	1390 15th Street	000-212-423

Legal Description	Address	PID
STRATA LOT A DISTRICT LOT 96 COMOX DISTRICT STRATA PLAN VIS5718 TOGETHER WITH AN INTEREST IN THE COMMON PROPERTY IN PROPORTION TO THE UNIT ENTITLEMENT OF THE STRATA LOT AS SHOWN ON FORM V	1919 Noort Place	026-199-211
LOT 1, DISTRICT LOT 104, COMOX DISTRICT, PLAN 12957	1150 17th Street	000-052-329
LOT 1, DISTRICT LOT 96, COMOX DISTRICT, PLAN 28399	1420 Burgess Road	002-313-391
LOT 28, SECTION 66, COMOX DISTRICT, PLAN 30260	541 23rd Street	000-034-487
LOT 27, SECTION 66, COMOX DISTRICT, PLAN 29569	614 22nd Street	001-375-962
LOT 3, SECTION 68, COMOX DISTRICT, PLAN 19092	1910 Piercy Avenue	003-685-659
LOT 20, SECTION 66, COMOX DISTRICT, PLAN 29569	2270 Grant Avenue	000-214-141
LOT 3, DISTRICT LOT 104, COMOX DISTRICT, PLAN 23354	1107 18th Street	003-087-107
STRATA LOT B DISTRICT LOT 96 COMOX DISTRICT STRATA PLAN VIS3222 TOGETHER WITH AN INTEREST IN THE COMMON PROPERTY IN PROPORTION TO THE UNIT ENTITLEMENT OF THE STRATA LOT AS SHOWN ON FORM 1	1231 Joshua Place	018-745-393
STRATA LOT B DISTRICT LOT 96 COMOX DISTRICT STRATA PLAN VIS4829 TOGETHER WITH AN INTEREST IN THE COMMON PROPERTY IN PROPORTION TO THE UNIT ENTITLEMENT OF THE STRATA LOT AS SHOWN ON FORM 1	1981 Noort Place	024-550-566
LOT 4, SECTION 66, COMOX DISTRICT, PLAN 29276	2288 Fitzgerald Avenue	001-202-502
STRATA LOT B, DISTRICT LOT 96, COMOX DISTRICT, STRATA PLAN VIS2999 TOGETHER WITH AN INTEREST IN THE COMMON PROPERTY IN PROPORTION TO THE UNIT ENTITLEMENT OF THE STRATA LOT AS SHOWN ON FORM 1	1278 Joshua Place	018-554-423
LOT 11, DISTRICT LOT 96, COMOX DISTRICT, PLAN 6619	1655 15th Street	000-614-190
LOT 4, SECTION 66, COMOX DISTRICT, PLAN 29569	651 22nd Street	000-973-441
LOT 11, DISTRICT LOT 96, COMOX DISTRICT, PLAN 5016	1625 Willemar Avenue	000-184-152
LOT 30, SECTION 66, COMOX DISTRICT, PLAN 29276	2277 Fitzgerald Avenue	001-422-600
LOT 26, SECTION 66, COMOX DISTRICT, PLAN 29569	600 22nd Street	001-375-954
LOT 9, DISTRICT LOT 96, COMOX DISTRICT, PLAN 28399	1750 13th Street	000-406-279
STRATA LOT A DISTRICT LOT 96 COMOX DISTRICT STRATA PLAN VIS3606 TOGETHER WITH AN INTEREST IN THE COMMON PROPERTY IN PROPORTION TO THE UNIT ENTITLEMENT OF THE STRATA LOT AS SHOWN ON FORM 1	1970 Noort Place	023-015-594
LOT 2, DISTRICT LOT 104, COMOX DISTRICT, PLAN 23354	1097 18th Street	003-087-085
STRATA LOT A DISTRICT LOT 96 COMOX DISTRICT STRATA PLAN VIS4223 TOGETHER WITH AN INTEREST IN THE COMMON PROPERTY IN PROPORTION TO THE UNIT ENTITLEMENT OF THE STRATA LOT AS SHOWN ON FORM 1	1991 Noort Place	023-680-261
LOT 5, SECTION 66, COMOX DISTRICT, PLAN 29569	637 22nd Street	001-375-792
LOT 19, SECTION 66, COMOX DISTRICT, PLAN 29569	2252 Grant Avenue	000-158-526
LOT 22, SECTION 66, COMOX DISTRICT, PLAN 29569	2247 Grant Avenue	001-375-911
STRATA LOT A, DISTRICT LOT 96, COMOX DISTRICT, STRATA PLAN VIS3107, TOGETHER WITH AN INTEREST IN THE COMMON PROPERTY IN PROPORTION TO THE UNIT ENTITLEMENT OF THE STRATA LOT AS SHOWN ON FORM 1	1256 Joshua Place	018-645-496
LOT 3, SECTION 66, COMOX DISTRICT, PLAN 29276	2280 Fitzgerald Avenue	001-422-383
LOT 12, DISTRICT LOT 96, COMOX DISTRICT, PLAN 6619	1525 15th Street	005-872-693
LOT 1, DISTRICT LOT 104, COMOX DISTRICT, PLAN 15995	1702 Tull Avenue	003-239-578
LOT 25, SECTION 66, COMOX DISTRICT, PLAN 29569	590 22nd Street	000-036-307
LOT 10, DISTRICT LOT 96, COMOX DISTRICT, PLAN 5016	1605 Willemar Avenue	006-045-731
LOT 2, SECTION 68, COMOX DISTRICT, PLAN 19092	1880 Piercy Avenue	003-685-594
LOT 1, DISTRICT LOT 104, COMOX DISTRICT, PLAN 23354	1091 18th Street	003-087-034

Legal Description	Address	PID
STRATA LOT B DISTRICT LOT 96 COMOX DISTRICT STRATA PLAN VIS3564 TOGETHER WITH AN INTEREST IN THE COMMON PROPERTY IN PROPORTION TO THE UNIT ENTITLEMENT OF THE STRATA LOT AS SHOWN ON FORM 1	1976 Noort Place	023-009-128
LOT 31, SECTION 66, COMOX DISTRICT, PLAN 29276	2253 Fitzgerald Avenue	001-422-618
LOT 6, SECTION 66, COMOX DISTRICT, PLAN 29569	625 22nd Street	001-375-814
LOT 1 DISTRICT LOT 96 COMOX DISTRICT PLAN VIP75376	2110 Lake Trail Road	025-674-951
STRATA LOT B, DISTRICT LOT 96, COMOX DISTRICT, STRATA PLAN VIS3012 TOGETHER WITH AN INTEREST IN THE COMMON PROPERTY IN PROPORTION TO THE UNIT ENTITLEMENT OF THE STRATA LOT AS SHOWN ON FORM 1	1234 Joshua Place	018-562-132
STRATA LOT B DISTRICT LOT 96 COMOX DISTRICT STRATA PLAN VIS3624 TOGETHER WITH AN INTEREST IN THE COMMON PROPERTY IN PROPORTION TO THE UNIT ENTITLEMENT OF THE STRATA LOT AS SHOWN ON FORM 1	1920 Noort Place	023-019-247
LOT 24, SECTION 66, COMOX DISTRICT, PLAN 29569	584 22nd Street	001-375-938
LOT B DISTRICT LOT 104 COMOX DISTRICT PLAN 14148	1102 17th Street	004-350-995
LOT 18, PLAN VIP29569, SECTION 66, COMOX LAND DISTRICT	2234 Grant Avenue	001-375-890
LOT 13 DISTRICT LOT 96 COMOX DISTRICT PLAN 6619	1505 15th Street	000-305-740
LOT B, DISTRICT LOT 96, COMOX DISTRICT, PLAN VIP58265	1395 15th Street	018-630-570
LOT 2, SECTION 66, COMOX DISTRICT, PLAN 29276	2266 Fitzgerald Avenue	000-964-450
LOT 7, SECTION 66, COMOX DISTRICT, PLAN 29569	611 22nd Street	000-923-931
LOT 1, DISTRICT LOT 104, COMOX DISTRICT, PLAN 4723	1275 Cumberland Road	000-224-693
LOT 7, DISTRICT LOT 104, COMOX DISTRICT, PLAN 6685	1087 18th Street	000-102-482
STRATA LOT 2, DISTRICT LOT 96, COMOX DISTRICT, STRATA PLAN VIS3340 TOGETHER WITH AN INTEREST IN THE COMMON PROPERTY IN PROPORTION TO THE UNIT ENTITLEMENT OF THE STRATA LOT AS SHOWN ON FORM 1	1999 Noort Place	018-853-862
LOT 32, SECTION 66, COMOX DISTRICT, PLAN 29276	2231 Fitzgerald Avenue	001-422-626
STRATA LOT B, DISTRICT LOT 96, COMOX DISTRICT, STRATA PLAN VIS3495 TOGETHER WITH AN INTEREST IN THE COMMON PROPERTY IN PROPORTION TO THE UNIT ENTITLEMENT OF THE STRATA LOT AS SHOWN ON FORM 1	1910 Noort Place	019-022-140
STRATA LOT B DISTRICT LOT 96 COMOX DISTRICT STRATA PLAN VIS4316 TOGETHER WITH AN INTEREST IN THE COMMON PROPERTY IN PROPORTION TO THE UNIT ENTITLEMENT OF THE STRATA LOT AS SHOWN ON FORM 1	1982 Noort Place	023-788-615
LOT 1, SECTION 68, COMOX DISTRICT, PLAN 19092	1860 Piercy Avenue	003-685-527
STRATA LOT B, DISTRICT LOT 96, COMOX DISTRICT, STRATA PLAN VIS3296, TOGETHER WITH AN INTEREST IN THE COMMON PROPERTY IN PROPORTION TO THE UNIT ENTITLEMENT OF THE STRATA LOT AS SHOWN ON FORM 1	1212 Joshua Place	018-808-000
LOT 23, SECTION 66, COMOX DISTRICT, PLAN 29569	560 22nd Street	001-375-920
LOT A, DISTRICT LOT 104, COMOX DISTRICT, PLAN 14148	1096 17th Street	002-039-419
LOT 8, SECTION 66, COMOX DISTRICT, PLAN 29569	597 22nd Street	001-375-822
STRATA LOT B DISTRICT LOT 96 COMOX DISTRICT STRATA PLAN VIS4222 TOGETHER WITH AN INTEREST IN THE COMMON PROPERTY IN PROPORTION TO THE UNIT ENTITLEMENT OF THE STRATA LOT AS SHOWN ON FORM 1	1141 Joshua Place	023-680-415
LOT 17, SECTION 66, COMOX DISTRICT, PLAN 29569	2200 Grant Avenue	001-375-873

Legal Description	Address	PID
LOT 6, DISTRICT LOT 104, COMOX DISTRICT, PLAN 6685	1063 18th Street	005-856-817
LOT 14, DISTRICT LOT 96, COMOX DISTRICT, PLAN 6619	1475 15th Street	005-872-731
LOT 8, DISTRICT LOT 96, COMOX DISTRICT, PLAN 5016	1595 Willemar Avenue	006-045-677
LOT 1, DISTRICT LOT 104, COMOX DISTRICT, PLAN 33701	1640 Willemar Avenue	000-257-079
LOT 1, SECTION 66, COMOX DISTRICT, PLAN 29276	2242 Fitzgerald Avenue	000-055-778
LOT 2, DISTRICT LOT 104, COMOX DISTRICT, PLAN 4723	1253 Cumberland Road	005-998-689
STRATA LOT A, DISTRICT LOT 96, COMOX DISTRICT, STRATA PLAN VIS3054, TOGETHER WITH AN INTEREST IN THE COMMON PROPERTY IN PROPORTION TO THE UNIT ENTITLEMENT OF THE STRATA LOT AS SHOWN ON FORM 1	1190 Joshua Place	018-600-565
LOT 33, SECTION 66, COMOX DISTRICT, PLAN 29276	2205 Fitzgerald Avenue	000-244-481
LOT 9, SECTION 66, COMOX DISTRICT, PLAN 29569	585 22nd Street	001-375-831
STRATA LOT A, DISTRICT LOT 104, COMOX DISTRICT, STRATA PLAN VIS2167 TOGETHER WITH AN INTEREST IN THE COMMON PROPERTY IN PROPORTION TO THE UNIT ENTITLEMENT OF THE STRATA LOT AS SHOWN ON FORM 1	1092A 17th Street	017-509-564
STRATA LOT B DISTRICT LOT 96 COMOX DISTRICT STRATA PLAN VIS4313 TOGETHER WITH AN INTEREST IN THE COMMON PROPERTY IN PROPORTION TO THE UNIT ENTITLEMENT OF THE STRATA LOT AS SHOWN ON FORM 1	1996 Noort Place	023-788-275
LOT A, SECTION 68, COMOX DISTRICT, PLAN 21979	1850 Piercy Avenue	003-374-980
LOT 5, DISTRICT LOT 104, COMOX DISTRICT, PLAN 6685	1787 Piercy Avenue	005-856-795
LOT 15, DISTRICT LOT 96, COMOX DISTRICT, PLAN 6619	1405 15th Street	005-872-766
LOT 1, DISTRICT LOT 96, COMOX DISTRICT, PLAN 13207	2040 Lake Trail Road	002-040-484
STRATA LOT A DISTRICT LOT 96 COMOX DISTRICT STRATA PLAN VIS4221 TOGETHER WITH AN INTEREST IN THE COMMON PROPERTY IN PROPORTION TO THE UNIT ENTITLEMENT OF THE STRATA LOT AS SHOWN ON FORM 1	1127 Joshua Place	023-679-697
LOT 16, SECTION 66, COMOX DISTRICT, PLAN 29569	2190 Grant Avenue	001-375-865
STRATA LOT 1 DISTRICT LOT 96 COMOX DISTRICT STRATA PLAN EPS851 TOGETHER WITH AN INTEREST IN THE COMMON PROPERTY IN PROPORTION TO THE UNIT ENTITLEMENT OF THE STRATA LOT AS SHOWN ON FORM V	1555 Willemar Avenue	028-913-850
LOT 10, SECTION 66, COMOX DISTRICT, PLAN 29569	573 22nd Street	000-002-445
STRATA LOT A DISTRICT LOT 96 COMOX DISTRICT STRATA PLAN VIS4312 TOGETHER WITH AN INTEREST IN THE COMMON PROPERTY IN PROPORTION TO THE UNIT ENTITLEMENT OF THE STRATA LOT AS SHOWN ON FORM 1	1988 Noort Place	023-788-208
AMENDED LOT B (DD 4428-W) DISTRICT LOT 104, COMOX DISTRICT, PLAN 12201	1121 17th Street	001-841-190
STRATA LOT A DISTRICT LOT 96 COMOX DISTRICT STRATA PLAN VIS4565 TOGETHER WITH AN INTEREST IN THE COMMON PROPERTY IN PROPORTION TO THE UNIT ENTITLEMENT OF THE STRATA LOT AS SHOWN ON FORM 1	1168 Joshua Place	024-128-562
LOT 8, DISTRICT LOT 104, COMOX DISTRICT, PLAN 6685	1088 17th Street	005-856-841
LOT 34, SECTION 66, COMOX DISTRICT, PLAN 29276	2197 Fitzgerald Avenue	000-969-575
LOT 4, DISTRICT LOT 104, COMOX DISTRICT, PLAN 6685	1767 Piercy Avenue	004-211-782
LOT 11, SECTION 66, COMOX DISTRICT, PLAN 29569	559 22nd Street	001-375-849
LOT A, DISTRICT LOT 104, COMOX DISTRICT, PLAN 27554	1560 Willemar Avenue	002-112-281

Legal Description	Address	PID
STRATA LOT 2 DISTRICT LOT 104 COMOX DISTRICT STRATA PLAN VIS5765 TOGETHER WITH AN INTEREST IN THE COMMON PROPERTY IN PROPORTION TO THE UNIT ENTITLEMENT OF THE STRATA LOT AS SHOWN ON FORM V	1101 17th Street	026-261-537
STRATA LOT 2 DISTRICT LOT 96 COMOX DISTRICT STRATA PLAN VIS3576 TOGETHER WITH AN INTEREST IN THE COMMON PROPERTY IN PROPORTION TO THE UNIT ENTITLEMENT OF THE STRATA LOT AS SHOWN ON FORM 1	1389 15th Street	023-011-050
LOT B, SECTION 68, COMOX DISTRICT, PLAN 21979 STRATA LOT 1 DISTRICT LOT 96 COMOX DISTRICT STRATA PLAN EPS5475 TOGETHER WITH AN INTEREST IN THE COMMON PROPERTY IN PROPORTION TO THE UNIT ENTITLEMENT OF THE STRATA LOT AS SHOWN ON FORM V	1840 Piercy Avenue	003-374-963
LOT B, SECTION 66, COMOX DISTRICT, PLAN 30404 STRATA LOT B DISTRICT LOT 96 COMOX DISTRICT STRATA PLAN VIS4220 TOGETHER WITH AN INTEREST IN THE COMMON PROPERTY IN PROPORTION TO THE UNIT ENTITLEMENT OF THE STRATA LOT AS SHOWN ON FORM 1	A - 1545 Willemar Avenue	030-683-912
LOT 2, DISTRICT LOT 104, COMOX DISTRICT, PLAN 33701 STRATA LOT 1 DISTRICT LOT 104 COMOX DISTRICT STRATA PLAN VIS5452 TOGETHER WITH AN INTEREST IN THE COMMON PROPERTY IN PROPORTION TO THE UNIT ENTITLEMENT OF THE STRATA LOT AS SHOWN ON FORM V	2176 Grant Avenue	001-254-839
AMENDED LOT A, (DD 3362W), DISTRICT LOT 104, COMOX DISTRICT, PLAN 12201 STRATA LOT B DISTRICT LOT 96 COMOX DISTRICT STRATA PLAN VIS4315 TOGETHER WITH AN INTEREST IN THE COMMON PROPERTY IN PROPORTION TO THE UNIT ENTITLEMENT OF THE STRATA LOT AS SHOWN ON FORM 1	1146 Joshua Place	023-679-620
LOT 35, SECTION 66, COMOX DISTRICT, PLAN 29276 STRATA LOT B DISTRICT LOT 104 COMOX DISTRICT STRATA PLAN VIS2374 TOGETHER WITH AN INTEREST IN THE COMMON PROPERTY IN PROPORTION TO THE UNIT ENTITLEMENT OF THE STRATA LOT AS SHOWN ON FORM 1	1229 Cumberland Road	000-257-087
LOT 23, DISTRICT LOT 104, COMOX DISTRICT, PLAN 18922 LOT 12, SECTION 66, COMOX DISTRICT, PLAN 29569 LOT 2, DISTRICT LOT 104, COMOX DISTRICT, PLAN 14380 LOT 1, DISTRICT LOT 96, COMOX DISTRICT, PLAN 33902 STRATA LOT B DISTRICT LOT 96 COMOX DISTRICT STRATA PLAN VIS4314 TOGETHER WITH AN INTEREST IN THE COMMON PROPERTY IN PROPORTION TO THE UNIT ENTITLEMENT OF THE STRATA LOT AS SHOWN ON FORM 1	1064 17th Street	025-816-187
LOT 5, DISTRICT LOT 96, COMOX DISTRICT, PLAN 5016 LOT C, SECTION 68, COMOX DISTRICT, PLAN 21979 LOT 22 DISTRICT LOT 104 COMOX DISTRICT PLAN 18922 LOT 2, DISTRICT LOT 104, COMOX DISTRICT, PLAN 6685	1674 Tull Avenue	004-787-838
LOT 10, DISTRICT LOT 104, COMOX DISTRICT, PLAN 14380	1115 Joshua Place	023-788-259
	2177 Fitzgerald Avenue	001-422-634
	1747 Piercy Avenue	017-815-029
	1191 16th Street	003-818-781
	545 22nd Street	001-375-857
	1091 17th Street	004-496-639
	2010 Lake Trail Road	000-263-168
	1124 Joshua Place	023-788-232
	1535 Willemar Avenue	006-045-626
	1830 Piercy Avenue	003-382-273
	1179 16th Street	003-818-764
	1040 17th Street	005-856-761
	1100 16th Street	004-395-450

Legal Description	Address	PID
STRATA LOT 1 DISTRICT LOT 96 COMOX DISTRICT STRATA PLAN VIS4723 TOGETHER WITH AN INTEREST IN THE COMMON PROPERTY IN PROPORTION TO THE UNIT ENTITLEMENT OF THE STRATA LOT AS SHOWN ON FORM 1	1120 Joshua Place	024-358-231
LOT 3, DISTRICT LOT 104, COMOX DISTRICT, PLAN 14380	1081 17th Street	004-395-417
LOT 21, DISTRICT LOT 104, COMOX DISTRICT, PLAN 18922	1167 16th Street	001-979-566
LOT 36, SECTION 66, COMOX DISTRICT, PLAN 29276	2151 Fitzgerald Avenue	001-422-642
LOT 36, DISTRICT LOT 96, COMOX DISTRICT, PLAN VIP56856	2000 Lake Trail Road	018-318-916
LOT 20, DISTRICT LOT 104, COMOX DISTRICT, PLAN 18922	1155 16th Street	003-818-748
LOT 4, DISTRICT LOT 96, COMOX DISTRICT, PLAN 5016	1485 Willemar Avenue	006-045-502
LOT 1, DISTRICT LOT 104, COMOX DISTRICT, PLAN 6685	1020 17th Street	005-856-728
LOT B, DISTRICT LOT 104, COMOX DISTRICT, PLAN 27554	1207 Cumberland Road	002-112-523
LOT 4, DISTRICT LOT 104, COMOX DISTRICT, PLAN 14380	1061 17th Street	004-396-201
LOT D, SECTION 68, COMOX DISTRICT, PLAN 21979	1820 Piercy Avenue	003-374-971
LOT 9, DISTRICT LOT 104, COMOX DISTRICT, PLAN 14380	1090 16th Street	004-394-666
STRATA LOT 1, DISTRICT LOT 104, COMOX DISTRICT, STRATA PLAN 219, TOGETHER WITH AN INTEREST IN THE COMMON PROPERTY IN PROPORTION TO THE UNIT ENTITLEMENT OF THE STRATA LOT AS SHOWN ON FORM 1.	1180 Cumberland Road	000-342-874
LOT 37, SECTION 66, COMOX DISTRICT, PLAN 29276	2129 Fitzgerald Avenue	001-422-651
LOT 5, DISTRICT LOT 104, COMOX DISTRICT, PLAN 14380	1051 17th Street	004-395-433
LOT 13, SECTION 66, COMOX DISTRICT, PLAN 29569	531 22nd Street	000-099-937
LOT A, SECTION 66, COMOX DISTRICT, PLAN 30404	2148 Grant Avenue	001-254-821
LOT 3, DISTRICT LOT 96, COMOX DISTRICT, PLAN 5016	1425 Willemar Avenue	006-045-499
LOT 8, DISTRICT LOT 104, COMOX DISTRICT, PLAN 14380	1080 16th Street	004-394-658
LOT 1 DISTRICT LOT 104 COMOX DISTRICT PLAN EPP14702	1131 16th Street	028-724-241
LOT 40, DISTRICT LOT 104, COMOX DISTRICT, PLAN 18922	1591 Tull Avenue	003-818-934
LOT 1, SECTION 68, COMOX DISTRICT, PLAN 24346	1780 Piercy Avenue	003-009-823
LOT 1, DISTRICT LOT 96, COMOX DISTRICT, PLAN VIP56029	1910 Lake Trail Road	018-156-843
LOT 5 SECTION 68 COMOX DISTRICT PLAN 36048	1702 Piercy Avenue	000-373-591
STRATA LOT 2, DISTRICT LOT 104, COMOX DISTRICT, STRATA PLAN 406, TOGETHER WITH AN INTEREST IN THE COMMON PROPERTY IN PROPORTION TO THE UNIT ENTITLEMENT OF THE STRATA LOT AS SHOWN ON FORM 1	1170 Cumberland Road	000-667-714
AMENDED LOT 2 (DD 63560-N), DISTRICT LOT 96, COMOX DISTRICT, PLAN 5016	1403 Willemar Avenue	000-609-889
LOT 7, DISTRICT LOT 104, COMOX DISTRICT, PLAN 14380	1060 16th Street	004-396-227
LOT 2, DISTRICT LOT 104, COMOX DISTRICT, PLAN 9413	1440 Willemar Avenue	005-296-366
STRATA LOT 1 DISTRICT LOT 96 COMOX DISTRICT STRATA PLAN VIS4290 TOGETHER WITH AN INTEREST IN THE COMMON PROPERTY IN PROPORTION TO THE UNIT ENTITLEMENT OF THE STRATA LOT AS SHOWN ON FORM 1	1320 13th Street	023-760-257
LOT C, DISTRICT LOT 104, COMOX DISTRICT, PLAN 11193	1183 Cumberland Road	005-133-921
LOT 38 SECTION 66 COMOX DISTRICT PLAN 29276	2103 Fitzgerald Avenue	001-422-669
STRATA LOT 2 DISTRICT LOT 104 COMOX DISTRICT STRATA PLAN EPS2188 TOGETHER WITH AN INTEREST IN THE COMMON PROPERTY IN PROPORTION TO THE UNIT ENTITLEMENT OF THE STRATA LOT AS SHOWN ON FORM V	1095 16th Street	029-325-803
LOT 4, SECTION 68, COMOX DISTRICT, PLAN 36048	970 17th Street	000-373-583

Legal Description	Address	PID
LOT 3, DISTRICT LOT 104, COMOX DISTRICT, PLAN 6376	1025 17th Street	005-839-068
LOT B DISTRICT LOT 9 , COMOX DISTRICT PLAN 9933 EXCEPT PARTS IN PLANS VIP56029 VIP56308 AND VIP58779	1890 Lake Trail Road	005-431-069
LOT 6, DISTRICT LOT 104, COMOX DISTRICT, PLAN 14380	1050 16th Street	000-952-630
LOT 19, DISTRICT LOT 104, COMOX DISTRICT, PLAN 18922	1590 Tull Avenue	000-537-161
STRATA LOT B SECTION 68 COMOX DISTRICT STRATA PLAN VIS5816 TOGETHER WITH AN INTEREST IN THE COMMON PROPERTY IN PROPORTION TO THE UNIT ENTITLEMENT OF THE STRATA LOT AS SHOWN ON FORM V	1744 Piercy Avenue	026-336-901
LOT 39, DISTRICT LOT 104, COMOX DISTRICT, PLAN 18922	1581 Tull Avenue	003-818-918
LOT A, DISTRICT LOT 96, COMOX DISTRICT, PLAN VIP57607	1385 Willemar Avenue	018-479-731
LOT 3, SECTION 68, COMOX DISTRICT, PLAN 36048	950 17th Street	000-373-575
LOT B, DISTRICT LOT 104, COMOX DISTRICT, PLAN 11193	1181 Cumberland Road	005-139-503
LOT 26, DISTRICT LOT 104, COMOX DISTRICT, PLAN 18922	1150 Cumberland Road	003-818-802
LOT 1, DISTRICT LOT 104, COMOX DISTRICT, PLAN 9413	1420 Willemar Avenue	005-296-340
LOT B DISTRICT LOT 104 COMOX DISTRICT PLAN 16074	1685 Piercy Avenue	003-990-141
LOT 1, DISTRICT LOT 104, COMOX DISTRICT, PLAN 17807	1083 16th Street	003-831-744
LOT A, DISTRICT LOT 96, COMOX DISTRICT, PLAN 9933	1860 Lake Trail Road	005-431-051
THAT PART OF LOT 8, DISTRICT LOT 104, COMOX DISTRICT, PLAN 2317, LYING TO THE NORTH WEST OF A STRAIGHT BOUNDARY JOINING THE POINTS OF BISECTION OF THE NORTH EASTERLY AND SOUTH WESTERLY BOUNDARIES OF SAID LOT	1530 Willemar Avenue	000-115-428
LOT 2, SECTION 68, COMOX DISTRICT, PLAN 36048	930 17th Street	000-373-567
THAT PART OF LOT A, DISTRICT LOT 104, COMOX DISTRICT, PLAN 16074 LYING TO THE SOUTH WEST OF A BOUNDARY PARALLEL TO AND PERPENDICULARLY DISTANT 80 FEET FROM THE NORTH EASTERLY BOUNDARY OF SAID LOT A.	1040 16th Street	003-990-117
LOT B, DISTRICT LOT 104, COMOX DISTRICT, PLAN 6740 EXCEPT THAT PART SHOWN OUTLINED IN RED ON PLAN 1374-R	1280 14th Street	001-973-886
LOT 18, DISTRICT LOT 104, COMOX DISTRICT, PLAN 18922	1580 Tull Avenue	003-800-059
LOT 38, DISTRICT LOT 104, COMOX DISTRICT, PLAN 18922	1571 Tull Avenue	000-974-358
STRATA LOT 1 DISTRICT LOT 96 COMOX DISTRICT STRATA PLAN VIS2286 TOGETHER WITH AN INTEREST IN THE COMMON PROPERTY IN PROPORTION TO THE UNIT ENTITLEMENT OF THE STRATA LOT AS SHOWN ON FORM 1	1140 Edgett Road	017-714-826
LOT 2, DISTRICT LOT 104, COMOX DISTRICT, PLAN 17807	1069 16th Street	003-831-809
LOT A, DISTRICT LOT 104, COMOX DISTRICT, PLAN 11193	1179 Cumberland Road	005-133-904
LOT 1, SECTION 68, COMOX DISTRICT, PLAN 36048	910 17th Street	000-373-559
THAT PART OF LOT B, DISTRICT LOT 104, COMOX DISTRICT, PLAN 6740 SHOWN OUTLINED IN RED ON PLAN 1374R	1270 14th Street	005-788-650
STRATA LOT 1, DISTRICT LOT 104, COMOX DISTRICT, STRATA PLAN 407, TOGETHER WITH AN INTEREST IN THE COMMON PROPERTY IN PROPORTION TO THE UNIT ENTITLEMENT OF THE STRATA LOT AS SHOWN ON FORM 1	1146 Cumberland Road	000-667-749
PARCEL A (DD 380995I) OF LOT A, DISTRICT LOT 104, COMOX DISTRICT, PLAN 16074	1675 Piercy Avenue	003-989-909

Legal Description	Address	PID
LOT B, DISTRICT LOT 96, COMOX DISTRICT, PLAN VIP53062	1100 Edgett Road	017-496-896
LOT 16, DISTRICT LOT 104, COMOX DISTRICT, PLAN 18922	1566 Schjelderup Place	003-800-041
LOT 3, DISTRICT LOT 104, COMOX DISTRICT, PLAN 17807	1055 16th Street	003-811-051
LOT 17, DISTRICT LOT 104, COMOX DISTRICT, PLAN 18922.	1570 Tull Avenue	003-802-761
LOT 9, DISTRICT LOT 96, COMOX DISTRICT, PLAN 5897	1265 Willemar Avenue	005-938-279
LOT 15 DISTRICT LOT 104 COMOX DISTRICT PLAN 18922	1560 Schjelderup Place	001-351-931
LOT 1 DISTRICT LOT 104 COMOX DISTRICT PLAN 8876	1289 14th Street	005-476-941
LOT 37, DISTRICT LOT 104, COMOX DISTRICT, PLAN 18922	1561 Tull Avenue	003-818-896
LOT C, DISTRICT LOT 104, COMOX DISTRICT, PLAN 6740	1260 14th Street	005-788-706
LOT 2, DISTRICT LOT 104, COMOX DISTRICT, PLAN 37124 EXCEPT PART IN PLAN 50737.	1159 Cumberland Road	001-057-430
STRATA LOT B, DISTRICT LOT 96, COMOX DISTRICT, STRATA PLAN VIS2673 TOGETHER WITH AN INTEREST IN THE COMMON PROPERTY IN PROPORTION TO THE UNIT ENTITLEMENT OF THE STRATA LOT AS SHOWN ON FORM 1	1080 Edgett Road	018-186-092
LOT 4, DISTRICT LOT 104, COMOX DISTRICT, PLAN 17807	1031 16th Street	003-832-015
STRATA LOT 1, DISTRICT LOT 104, COMOX DISTRICT, STRATA PLAN 220, TOGETHER WITH AN INTEREST IN THE COMMON PROPERTY IN PROPORTION TO THE UNIT ENTITLEMENT OF THE STRATA LOT AS SHOWN ON FORM 1.	1142 Cumberland Road	000-342-904
LOT 8, DISTRICT LOT 96, COMOX DISTRICT, PLAN 5897	1245 Willemar Avenue	005-938-244
LOT 2, DISTRICT LOT 104, COMOX DISTRICT, PLAN 8876	1330 Willemar Avenue	005-476-976
LOT A, DISTRICT LOT 104, COMOX DISTRICT, PLAN 6912	1180 14th Street	005-778-093
LOT 36 DISTRICT LOT 104 COMOX DISTRICT PLAN 18922	1551 Tull Avenue	003-818-888
LOT 3, DISTRICT LOT 104, COMOX DISTRICT, PLAN 8876	1271 14th Street	002-031-175
LOT A, DISTRICT LOT 104, COMOX DISTRICT, PLAN 15080	1595 Piercy Avenue	000-042-811
LOT 7, DISTRICT LOT 96, COMOX DISTRICT, PLAN 5897	1215 Willemar Avenue	003-482-031
LOT A, DISTRICT LOT 104, COMOX DISTRICT, PLAN 50737.	1139 Cumberland Road	016-208-498
LOT C, DISTRICT LOT 104, COMOX DISTRICT, PLAN 26768	1176 14th Street	002-425-611
LOT 14, DISTRICT LOT 104, COMOX DISTRICT, PLAN 18922.	1556 Schjelderup Place	003-802-744
LOT 11, DISTRICT LOT 104, COMOX DISTRICT, PLAN 18922	1540 Tull Avenue	001-312-707
LOT 4, DISTRICT LOT 104, COMOX DISTRICT, PLAN 8876	1261 14th Street	005-476-992
LOT B, DISTRICT LOT 104 COMOX DISTRICT, PLAN 26768, EXCEPT PART IN PLAN 37124 AND 50737.	1170 14th Street	002-472-759
LOT 6, DISTRICT LOT 96, COMOX DISTRICT, PLAN 5897	1175 Willemar Avenue	005-938-228
LOT 35, DISTRICT LOT 104, COMOX DISTRICT, PLAN 18922	1541 Tull Avenue	003-824-772
LOT 5, DISTRICT LOT 104, COMOX DISTRICT, PLAN 8876	1251 14th Street	004-544-650
LOT 1, DISTRICT LOT 104, COMOX DISTRICT, PLAN 18922	1575 Piercy Avenue	003-799-573
LOT C, DISTRICT LOT 96, COMOX DISTRICT, PLAN 18139	1060 Edgett Road	003-892-948
STRATA LOT 2 DISTRICT LOT 104 COMOX DISTRICT STRATA PLAN VIS6431 TOGETHER WITH AN INTEREST IN THE COMMON PROPERTY IN PROPORTION TO THE UNIT ENTITLEMENT OF THE STRATA LOT AS SHOWN ON FORM V	1160 14th Street	027-300-242
LOT 1, DISTRICT LOT 104, COMOX DISTRICT, PLAN 5195	1241 14th Street	005-953-863
LOT 29, DISTRICT LOT 104, COMOX DISTRICT, PLAN 18922	1130 Cumberland Road	003-818-811
LOT A, DISTRICT LOT 96, COMOX DISTRICT, PLAN 18139	1650 Lake Trail Road	003-905-438
LOT 10, DISTRICT LOT 104, COMOX DISTRICT, PLAN 18922.	1530 Tull Avenue	003-802-710

Legal Description	Address	PID
LOT 5 DISTRICT LOT 96 COMOX DISTRICT PLAN 5897	1165 Willemar Avenue	002-944-367
LOT 13, DISTRICT LOT 104, COMOX DISTRICT, PLAN 18922	1550 Schjelderup Place	003-800-032
LOT 1, DISTRICT LOT 104, COMOX DISTRICT, PLAN 9302	1140 14th Street	000-179-345
LOT 2, DISTRICT LOT 104, COMOX DISTRICT, PLAN 5195	1273 Urquhart Avenue	005-953-898
LOT E, DISTRICT LOT 96, COMOX DISTRICT, PLAN 3017, EXCEPT PARTS IN PLANS 18139, 20304 AND 29175	1180 Edgett Road	000-917-648
LOT 2, DISTRICT LOT 104, COMOX DISTRICT, PLAN 18922	1555 Piercy Avenue	003-799-581
THAT PART OF LOT 5, DISTRICT LOT 104, COMOX DISTRICT, PLAN 2317, LYING TO THE SOUTH EAST OF A STRAIGHT BOUNDARY JOINING THE POINTS OF BISECTION OF THE NORTH EASTERLY AND SOUTH WESTERLY BOUNDARIES OF SAID LOT 5, EXCEPT PART IN PLAN 530 BL	1250 Willemar Avenue	006-437-028
LOT 34, DISTRICT LOT 104, COMOX DISTRICT, PLAN 18922	1531 Tull Avenue	003-824-756
LOT 3, DISTRICT LOT 104, COMOX DISTRICT, PLAN 5195	1257 Urquhart Avenue	005-953-936
LOT 9, DISTRICT LOT 104, COMOX DISTRICT, PLAN 18922	1520 Tull Avenue	003-802-698
LOT 12, DISTRICT LOT 104, COMOX DISTRICT, PLAN 18922	1546 Schjelderup Place	003-800-024
LOT 3, DISTRICT LOT 104, COMOX DISTRICT, PLAN 18922	1545 Piercy Avenue	003-799-603
THAT PART OF LOT 5, DISTRICT LOT 104, COMOX DISTRICT, PLAN 2317, LYING TO THE NORTH WEST OF A STRAIGHT BOUNDARY JOINING THE POINTS OF BISECTION OF THE NORTH EASTERLY AND SOUTH WESTERLY BOUNDARIES OF SAID LOT 5, EXCEPT PART IN PLAN 530 BL	1230 Willemar Avenue	006-436-986
LOT 4, DISTRICT LOT 104, COMOX DISTRICT, PLAN 5195	1241 Urquhart Avenue	005-953-961
LOT 30 DISTRICT LOT 104 COMOX DISTRICT PLAN 18922	1110 Cumberland Road	003-818-837
LOT A, DISTRICT LOT 104, COMOX DISTRICT, PLAN 11059	1175 14th Street	000-918-407
THAT PART OF LOT D, DISTRICT LOT 96, COMOX DISTRICT, PLAN 3017 LYING TO THE SOUTH WEST OF A BOUNDARY PARALLEL TO THE SOUTH WEST BOUNDARY OF SAID LOT D AND DISTANT 1.581 CHAINS	1420 Lake Trail Road	005-840-660
LOT 8 DISTRICT LOT 104 COMOX DISTRICT PLAN 18922	1510 Tull Avenue	001-846-698
LOT 2, DISTRICT LOT 96, COMOX DISTRICT, PLAN 5897	1095 Willemar Avenue	005-938-201
LOT 5, DISTRICT LOT 104, COMOX DISTRICT, PLAN 5195	1225 Urquhart Avenue	005-953-987
LOT 4, DISTRICT LOT 104, COMOX DISTRICT, PLAN 18922	1535 Piercy Avenue	003-804-992
LOT 2, DISTRICT LOT 96, COMOX DISTRICT, PLAN 15304	1390 Lake Trail Road	000-451-274
THAT PART OF LOT 4, DISTRICT LOT 104, COMOX DISTRICT, PLAN 2317, LYING TO THE SOUTH EAST OF A STRAIGHT BOUNDARY JOINING THE POINTS OF BISECTION OF THE NORTH EASTERLY AND SOUTH WESTERLY BOUNDARIES OF SAID LOT 4, EXCEPT PART IN PLAN 530 BL	1180 Willemar Avenue	006-436-617
LOT B, DISTRICT LOT 104, COMOX DISTRICT, PLAN 11059	1155 14th Street	005-119-511
LOT 7, DISTRICT LOT 104, COMOX DISTRICT, PLAN 18922	1500 Tull Avenue	003-800-016
LOT 6, DISTRICT LOT 104, COMOX DISTRICT, PLAN 5195	1209 Urquhart Avenue	005-954-029
LOT B, DISTRICT LOT 96, COMOX DISTRICT, PLAN VIP54827	1065 Willemar Avenue	017-886-066
LOT 1, DISTRICT LOT 96, COMOX DISTRICT, PLAN 15304	1360 Lake Trail Road	004-219-104
LOT 3, DISTRICT LOT 104, COMOX DISTRICT, PLAN 5051	1133 14th Street	006-029-141
LOT 5, DISTRICT LOT 104, COMOX DISTRICT, PLAN 18922	1525 Piercy Avenue	003-799-999
THAT PART OF LOT 3, SECTION 41, COMOX DISTRICT, PLAN 4764, SHOWN OUTLINED IN RED ON PLAN 1402-R	1590 Piercy Avenue	000-565-857
LOT D, DISTRICT LOT 104, COMOX DISTRICT, PLAN 11059	1240 Urquhart Avenue	000-009-105

Legal Description	Address	PID
THAT PART OF LOT 4, DISTRICT LOT 104, COMOX DISTRICT, PLAN 2317, LYING TO THE NORTH WEST OF A STRAIGHT BOUNDARY BISECTING THE NORTH EASTERLY AND SOUTH WESTERLY BOUNDARIES OF SAID LOT 4, EXCEPT THAT PART LYING TO THE NORTH EAST OF A BOUNDARY PARALLEL TO THE NORTH EAST BOUNDARY OF SAID LOT 4, AND PERPENDICULARLY DISTANT 10 FEET SOUTHWESTERLY THEREFROM AND CONTAINING 733 SQUARE FEET	1160 Willemar Avenue	006-436-919
LOT 33 DISTRICT LOT 104 COMOX DISTRICT PLAN 18922	1521 Tull Avenue	003-818-870
LOT 7, DISTRICT LOT 104, COMOX DISTRICT, PLAN 5195	1195 Urquhart Avenue	005-954-045
LOT 2, DISTRICT LOT 104, COMOX DISTRICT, PLAN 5051	1125 14th Street	003-675-645
STRATA LOT 2 DISTRICT LOT 96 COMOX DISTRICT STRATA PLAN VIS5891 TOGETHER WITH AN INTEREST IN THE COMMON PROPERTY IN PROPORTION TO THE UNIT ENTITLEMENT OF THE STRATA LOT AS SHOWN ON FORM V	1059 Willemar Avenue	026-483-262
LOT 31, DISTRICT LOT 104, COMOX DISTRICT, PLAN 18922	1080 Cumberland Road	003-818-845
LOT 6, DISTRICT LOT 104, COMOX DISTRICT, PLAN 18922	1515 Piercy Avenue	003-802-663
LOT 8, DISTRICT LOT 104, COMOX DISTRICT, PLAN 5195	1175 Urquhart Avenue	005-954-061
LOT 1 DISTRICT LOT 104 COMOX DISTRICT PLAN 5051	1289 Stewart Avenue	006-029-094
LOT C, DISTRICT LOT 104, COMOX DISTRICT, PLAN 11059	1160 12th Street	000-553-379
STRATA LOT 1 SECTION 41 COMOX DISTRICT STRATA PLAN EPS3363 TOGETHER WITH AN INTEREST IN THE COMMON PROPERTY IN PROPORTION TO THE UNIT ENTITLEMENT OF THE STRATA LOT AS SHOWN ON FORM V	1580 Piercy Avenue	029-750-539
LOT B DISTRICT LOT 96 COMOX DISTRICT PLAN 24269	1055 Willemar Avenue	000-150-151
LOT 4, DISTRICT LOT 104, COMOX DISTRICT, PLAN 5051	1140 12th Street	006-029-540
LOT 9, DISTRICT LOT 104, COMOX DISTRICT, PLAN 5195	1155 Urquhart Avenue	005-954-088
LOT 31, SECTION 41, COMOX DISTRICT, PLAN 10725	757 17th Street	000-443-158
LOT D SECTION 68 COMOX DISTRICT PLAN 17445	1891 Fitzgerald Avenue	003-938-212
STRATA LOT A SECTION 79 COMOX DISTRICT STRATA PLAN VIS3548 TOGETHER WITH AN INTEREST IN THE COMMON PROPERTY IN PROPORTION TO THE UNIT ENTITLEMENT OF THE STRATA LOT AS SHOWN ON FORM 1	2380 Embleton Crescent	023-005-513
LOT 1, SECTION 41, COMOX DISTRICT, PLAN 10725	790 16th Street	005-343-551
LOT 29, DISTRICT LOT 104, COMOX DISTRICT, PLAN 5195	1190 Urquhart Avenue	000-505-226
LOT 32, DISTRICT LOT 104, COMOX DISTRICT, PLAN 18922	1060 Cumberland Road	003-818-861
LOT 5 DISTRICT LOT 104 COMOX DISTRICT PLAN 5051	1130 12th Street	006-029-566
LOT 10, DISTRICT LOT 104, COMOX DISTRICT, PLAN 5195	1135 Urquhart Avenue	005-954-096
LOT A, DISTRICT LOT 96, COMOX DISTRICT, PLAN 24269	1005 Willemar Avenue	003-003-086
LOT 30, SECTION 41, COMOX DISTRICT, PLAN 10725	741 17th Street	005-306-795
STRATA LOT B SECTION 79 COMOX DISTRICT STRATA PLAN VIS3653 TOGETHER WITH AN INTEREST IN THE COMMON PROPERTY IN PROPORTION TO THE UNIT ENTITLEMENT OF THE STRATA LOT AS SHOWN ON FORM 1	2360 Embleton Crescent	023-029-927
STRATA LOT 2 DISTRICT LOT 155 COMOX DISTRICT STRATA PLAN VIS4539 TOGETHER WITH AN INTEREST IN THE COMMON PROPERTY IN PROPORTION TO THE UNIT ENTITLEMENT OF THE STRATA LOT AS SHOWN ON FORM 1	115 Timberlane Road	024-077-658
LOT 6, DISTRICT LOT 104, COMOX DISTRICT, PLAN 5051	1120 12th Street	000-762-440
LOT 28, DISTRICT LOT 104, COMOX DISTRICT, PLAN 5195	1170 Urquhart Avenue	005-954-339
LOT 2, SECTION 41, COMOX DISTRICT, PLAN 10725	780 16th Street	005-343-623

Legal Description	Address	PID
STRATA LOT A, DISTRICT LOT 104, COMOX DISTRICT, STRATA PLAN VIS2698, TOGETHER WITH AN INTEREST IN THE COMMON PROPERTY IN PROPORTION TO THE UNIT ENTITLEMENT OF THE STRATA LOT AS SHOWN ON FORM 1	1050 Cumberland Road	018-217-206
LOT 11 DISTRICT LOT 104 COMOX DISTRICT PLAN 5195	1115 Urquhart Avenue	005-954-118
LOT 8, DISTRICT LOT 104, COMOX DISTRICT, PLAN 5659	1485 Piercy Avenue	005-972-019
LOT C, SECTION 68, COMOX DISTRICT, PLAN 17445	1875 Fitzgerald Avenue	003-938-191
LOT 29, SECTION 41, COMOX DISTRICT, PLAN 10725	727 17th Street	005-306-761
STRATA LOT A, DISTRICT LOT 104, COMOX DISTRICT, STRATA PLAN VIS2150, TOGETHER WITH AN INTEREST IN THE COMMON PROPERTY IN PROPORTION TO THE UNIT ENTITLEMENT OF THE STRATA LOT AS SHOWN ON FORM 1	1350 Stewart Avenue	017-440-149
STRATA LOT A, SECTION 79, COMOX DISTRICT, STRATA PLAN VIS3405 TOGETHER WITH AN INTEREST IN THE COMMON PROPERTY IN PROPORTION TO THE UNIT ENTITLEMENT OF THE STRATA LOT AS SHOWN ON FORM 1	2340 Embleton Crescent	018-922-074
LOT 27, DISTRICT LOT 104, COMOX DISTRICT, PLAN 5195	1150 Urquhart Avenue	005-954-304
LOT 3, SECTION 41, COMOX DISTRICT, PLAN 10725	758 16th Street	000-357-634
STRATA LOT 2 DISTRICT LOT 155 COMOX DISTRICT STRATA PLAN VIS4102 TOGETHER WITH AN INTEREST IN THE COMMON PROPERTY IN PROPORTION TO THE UNIT ENTITLEMENT OF THE STRATA LOT AS SHOWN ON FORM 1	109 Timberlane Road	023-552-336
LOT 12, DISTRICT LOT 104, COMOX DISTRICT, PLAN 5195	1089 Urquhart Avenue	003-803-996
LOT 1, DISTRICT LOT 104, COMOX DISTRICT, PLAN 6609	1030 Willemar Avenue	005-864-976
STRATA LOT 1 DISTRICT LOT 155 COMOX DISTRICT STRATA PLAN VIS5938 TOGETHER WITH AN INTEREST IN THE COMMON PROPERTY IN PROPORTION TO THE UNIT ENTITLEMENT OF THE STRATA LOT AS SHOWN ON FORM V	120 1st Street	026-557-932
LOT 2, DISTRICT LOT 104, COMOX DISTRICT, PLAN 5659	1040 Cumberland Road	005-971-918
LOT 9, DISTRICT LOT 104, COMOX DISTRICT, PLAN 5051	1135 12th Street	006-029-591
LOT 28, SECTION 41, COMOX DISTRICT, PLAN 10725	709 17th Street	005-306-710
STRATA LOT B SECTION 79 COMOX DISTRICT STRATA PLAN VIS3691 TOGETHER WITH AN INTEREST IN THE COMMON PROPERTY IN PROPORTION TO THE UNIT ENTITLEMENT OF THE STRATA LOT AS SHOWN ON FORM 1	2320 Embleton Crescent	023-042-214
LOT 6, SECTION 68, COMOX DISTRICT, PLAN 14176	1847 Fitzgerald Avenue	002-496-216
STRATA LOT A, DISTRICT LOT 104, COMOX DISTRICT, STRATA PLAN VIS2149, TOGETHER WITH AN INTEREST IN THE COMMON PROPERTY IN PROPORTION TO THE UNIT ENTITLEMENT OF THE STRATA LOT AS SHOWN ON FORM 1	1250 Stewart Avenue	017-439-922
LOT 26, DISTRICT LOT 104, COMOX DISTRICT, PLAN 5195	1130 Urquhart Avenue	005-954-304
LOT 3, SECTION 68, COMOX DISTRICT, PLAN 17301	1880 Fitzgerald Avenue	003-923-959
STRATA LOT B, SECTION 79, COMOX DISTRICT, STRATA PLAN VIS3248 TOGETHER WITH AN INTEREST IN THE COMMON PROPERTY IN PROPORTION TO THE UNIT ENTITLEMENT OF THE STRATA LOT AS SHOWN ON FORM 1	2381 Embleton Crescent	018-767-176
LOT 2, DISTRICT LOT 104, COMOX DISTRICT, PLAN 6609	1290 10th Street	002-966-239
LOT 4, SECTION 41, COMOX DISTRICT, PLAN 10725	742 16th Street	005-343-691

Legal Description	Address	PID
STRATA LOT B, DISTRICT LOT 104, COMOX DISTRICT, STRATA PLAN VIS2025 TOGETHER WITH AN INTEREST IN THE COMMON PROPERTY IN PROPORTION TO THE UNIT ENTITLEMENT OF THE STRATA LOT AS SHOWN ON FORM 1.	1073 Urquhart Avenue	016-799-691
LOT 8, DISTRICT LOT 104, COMOX DISTRICT, PLAN 5051	1125 12th Street	006-029-582
STRATA LOT B DISTRICT LOT 155 COMOX DISTRICT STRATA PLAN VIS4088 TOGETHER WITH AN INTEREST IN THE COMMON PROPERTY IN PROPORTION TO THE UNIT ENTITLEMENT OF THE STRATA LOT AS SHOWN ON FORM 1	103 Timberlane Road	023-544-384
LOT 27, SECTION 41, COMOX DISTRICT, PLAN 10725	689 17th Street	005-306-663
STRATA LOT A, DISTRICT LOT 155, COMOX DISTRICT, STRATA PLAN VIS3170 TOGETHER WITH AN INTEREST IN THE COMMON PROPERTY IN PROPORTION TO THE UNIT ENTITLEMENT OF THE STRATA LOT AS SHOWN ON FORM 1	118 Timberlane Road	018-704-760
STRATA LOT 1 DISTRICT LOT 104 COMOX DISTRICT STRATA PLAN EPS2255 TOGETHER WITH AN INTEREST IN THE COMMON PROPERTY IN PROPORTION TO THE UNIT ENTITLEMENT OF THE STRATA LOT AS SHOWN ON FORM V	1030 Cumberland Road	029-408-229
STRATA LOT B, SECTION 79, COMOX DISTRICT, STRATA PLAN VIS3196, TOGETHER WITH AN INTEREST IN THE COMMON PROPERTY IN PROPORTION TO THE UNIT ENTITLEMENT OF THE STRATA LOT AS SHOWN ON FORM 1	2300 Embleton Crescent	018-736-700
LOT 1, DISTRICT LOT 104, COMOX DISTRICT, PLAN 3826	1055 Cumberland Road	006-110-762
LOT 25, DISTRICT LOT 104, COMOX DISTRICT, PLAN 5195	1110 Urquhart Avenue	005-954-240
STRATA LOT A, SECTION 79, COMOX DISTRICT, STRATA PLAN VIS3379 TOGETHER WITH AN INTEREST IN THE COMMON PROPERTY IN PROPORTION TO THE UNIT ENTITLEMENT OF THE STRATA LOT AS SHOWN ON FORM 1	2361 Embleton Crescent	018-870-376
LOT 3, DISTRICT LOT 104, COMOX DISTRICT, PLAN 6609	1280 10th Street	005-865-018
LOT 7, DISTRICT LOT 104, COMOX DISTRICT, PLAN 5051	1115 12th Street	004-654-943
STRATA LOT B, DISTRICT LOT 104, COMOX DISTRICT, STRATA PLAN 2017, TOGETHER WITH AN INTEREST IN THE COMMON PROPERTY IN PROPORTION TO THE UNIT ENTITLEMENT OF THE STRATA LOT AS SHOWN ON FORM 1	1057 Urquhart Avenue	016-650-875
LOT 5, SECTION 68, COMOX DISTRICT, PLAN 14176 EXCEPT PART IN PLAN VIP69017	1815 Fitzgerald Avenue	000-290-629
LOT 5, SECTION 41, COMOX DISTRICT, PLAN 10725	726 16th Street	005-343-739
STRATA LOT B, SECTION 79, COMOX DISTRICT, STRATA PLAN VIS2877 TOGETHER WITH AN INTEREST IN THE COMMON PROPERTY IN PROPORTION TO THE UNIT ENTITLEMENT OF THE STRATA LOT AS SHOWN ON FORM 1	2280 Embleton Crescent	018-410-367
LOT 26, SECTION 41, COMOX DISTRICT, PLAN 10725	671 17th Street	005-306-647
LOT 4, SECTION 68, COMOX DISTRICT, PLAN 17301	1860 Fitzgerald Avenue	003-923-983
LOT 18, DISTRICT LOT 104, COMOX DISTRICT, PLAN 5051	1190 Stewart Avenue	004-114-264
LOT C, SECTION 68, COMOX DISTRICT, PLAN 21088	1895 England Avenue	003-495-027
LOT 4, DISTRICT LOT 104, COMOX DISTRICT, PLAN 5659	1020 Cumberland Road	005-971-969
LOT 24, DISTRICT LOT 104, COMOX DISTRICT, PLAN 5195	1092 Urquhart Avenue	000-400-599

Legal Description	Address	PID
STRATA LOT B SECTION 79 COMOX DISTRICT STRATA PLAN VIS3711 TOGETHER WITH AN INTEREST IN THE COMMON PROPERTY IN PROPORTION TO THE UNIT ENTITLEMENT OF THE STRATA LOT AS SHOWN ON FORM 1	210 Arden Road	023-056-797
LOT 4, DISTRICT LOT 104, COMOX DISTRICT, PLAN 6609 STRATA LOT 1 DISTRICT LOT 155 COMOX DISTRICT STRATA PLAN VIS5217 TOGETHER WITH AN INTEREST IN THE COMMON PROPERTY IN PROPORTION TO THE UNIT ENTITLEMENT OF THE STRATA LOT AS SHOWN ON FORM V	1270 10th Street	005-865-042
LOT 15 DISTRICT LOT 104 COMOX DISTRICT PLAN 5195 STRATA LOT B, SECTION 79, COMOX DISTRICT, STRATA PLAN VIS2787 TOGETHER WITH AN INTEREST IN THE COMMON PROPERTY IN PROPORTION TO THE UNIT ENTITLEMENT OF THE STRATA LOT AS SHOWN ON FORM 1	2580 1st Street	025-439-880
LOT 6, SECTION 41, COMOX DISTRICT, PLAN 10725 LOT 7, DISTRICT LOT 127, COMOX DISTRICT, PLAN 9285 LOT 25, SECTION 41, COMOX DISTRICT, PLAN 10725 LOT 17, DISTRICT LOT 104, COMOX DISTRICT, PLAN 5051 LOT B, SECTION 68, COMOX DISTRICT, PLAN 21088 STRATA LOT B, SECTION 79, COMOX DISTRICT, STRATA PLAN VIS3210 TOGETHER WITH AN INTEREST IN THE COMMON PROPERTY IN PROPORTION TO THE UNIT ENTITLEMENT OF THE STRATA LOT AS SHOWN ON FORM 1	1041 Urquhart Avenue	005-954-151
STRATA LOT 1, DISTRICT LOT 155, COMOX DISTRICT, STRATA PLAN VIS3422 TOGETHER WITH AN INTEREST IN THE COMMON PROPERTY IN PROPORTION TO THE UNIT ENTITLEMENT OF THE STRATA LOT AS SHOWN ON FORM 1	2260 Embleton Crescent	018-292-313
LOT 23, DISTRICT LOT 104, COMOX DISTRICT, PLAN 5195 LOT 5, DISTRICT LOT 104, COMOX DISTRICT, PLAN 6609 LOT 3, SECTION 68, COMOX DISTRICT, PLAN 14176 STRATA LOT A SECTION 79 COMOX DISTRICT STRATA PLAN VIS2846 TOGETHER WITH AN INTEREST IN THE COMMON PROPERTY IN PROPORTION TO THE UNIT ENTITLEMENT OF THE STRATA LOT AS SHOWN ON FORM 1	710 16th Street	005-343-780
STRATA LOT A SECTION 79 COMOX DISTRICT STRATA PLAN VIS4112 TOGETHER WITH AN INTEREST IN THE COMMON PROPERTY IN PROPORTION TO THE UNIT ENTITLEMENT OF THE STRATA LOT AS SHOWN ON FORM 1	980 Willemar Avenue	005-604-010
STRATA LOT 1 DISTRICT LOT 104 COMOX DISTRICT STRATA PLAN VIS4365 TOGETHER WITH AN INTEREST IN THE COMMON PROPERTY IN PROPORTION TO THE UNIT ENTITLEMENT OF THE STRATA LOT AS SHOWN ON FORM 1	661 17th Street	005-306-574
LOT 7, SECTION 41, COMOX DISTRICT, PLAN 10725 LOT 6, DISTRICT LOT 127, COMOX DISTRICT, PLAN 9285 LOT 8 SECTION 68 COMOX DISTRICT PLAN 12786 STRATA LOT B DISTRICT LOT 155 COMOX DISTRICT STRATA PLAN VIS3649 TOGETHER WITH AN INTEREST IN THE COMMON PROPERTY IN PROPORTION TO THE UNIT ENTITLEMENT OF THE STRATA LOT AS SHOWN ON FORM 1	1174 Stewart Avenue	006-029-825
	1885 England Avenue	003-494-993
	2341 Embleton Crescent	018-735-428
	2560 1st Street	018-940-692
	1078 Urquhart Avenue	005-954-231
	1260 10th Street	005-865-093
	1846 Fitzgerald Avenue	004-341-023
	2240 Embleton Crescent	018-359-752
	196 Arden Road	023-566-175
	1025 Urquhart Avenue	023-848-766
	690 16th Street	005-343-828
	1277 10th Street	005-604-001
	503 18th Street	001-170-392
	2540 1st Street	023-029-391

Legal Description	Address	PID
STRATA LOT B DISTRICT LOT 155 COMOX DISTRICT STRATA PLAN VIS3926 TOGETHER WITH AN INTEREST IN THE COMMON PROPERTY IN PROPORTION TO THE UNIT ENTITLEMENT OF THE STRATA LOT AS SHOWN ON FORM 1	2611 1st Street	023-375-868
LOT 24, SECTION 41, COMOX DISTRICT, PLAN 10725 STRATA LOT B, SECTION 79, COMOX DISTRICT, STRATA PLAN VIS3274 TOGETHER WITH AN INTEREST IN THE COMMON PROPERTY IN PROPORTION TO THE UNIT ENTITLEMENT OF THE STRATA LOT AS SHOWN ON FORM 1	649 17th Street	005-306-558
LOT 16, DISTRICT LOT 104, COMOX DISTRICT, PLAN 5051 LOT A, SECTION 68, COMOX DISTRICT, PLAN 21088 LOT 22, DISTRICT LOT 104, COMOX DISTRICT, PLAN 5195 STRATA LOT A, SECTION 79, COMOX DISTRICT, STRATA PLAN VIS2801, TOGETHER WITH AN INTEREST IN THE COMMON PROPERTY IN PROPORTION TO THE UNIT ENTITLEMENT OF THE STRATA LOT AS SHOWN ON FORM 1	2321 Embleton Crescent	018-797-369
STRATA LOT A DISTRICT LOT 155 COMOX DISTRICT STRATA PLAN VIS4006 TOGETHER WITH AN INTEREST IN THE COMMON PROPERTY IN PROPORTION TO THE UNIT ENTITLEMENT OF THE STRATA LOT AS SHOWN ON FORM 1	1158 Stewart Avenue 1877 England Avenue 1064 Urquhart Avenue	006-029-817 003-494-985 004-546-784
LOT 5, DISTRICT LOT 127, COMOX DISTRICT, PLAN 9285 LOT 8 SECTION 41 COMOX DISTRICT PLAN 10725 STRATA LOT B, SECTION 79, COMOX DISTRICT, STRATA PLAN VIS3138 TOGETHER WITH AN INTEREST IN THE COMMON PROPERTY IN PROPORTION TO THE UNIT ENTITLEMENT OF THE STRATA LOT AS SHOWN ON FORM 1	2220 Embleton Crescent	018-307-108
LOT 4, SECTION 68, COMOX DISTRICT, PLAN 14176 STRATA LOT B SECTION 79 COMOX DISTRICT STRATA PLAN VIS3938 TOGETHER WITH AN INTEREST IN THE COMMON PROPERTY IN PROPORTION TO THE UNIT ENTITLEMENT OF THE STRATA LOT AS SHOWN ON FORM 1	2520 1st Street	023-441-640
LOT 9, SECTION 68, COMOX DISTRICT, PLAN 12786 LOT 23, SECTION 41, COMOX DISTRICT, PLAN 10725 LOT 15, DISTRICT LOT 104, COMOX DISTRICT, PLAN 5051 LOT 17 DISTRICT LOT 104 COMOX DISTRICT PLAN 5195 STRATA LOT B DISTRICT LOT 155 COMOX DISTRICT STRATA PLAN VIS3370 TOGETHER WITH AN INTEREST IN THE COMMON PROPERTY IN PROPORTION TO THE UNIT ENTITLEMENT OF THE STRATA LOT AS SHOWN ON FORM 1	1263 10th Street 672 16th Street	005-604-842 005-343-861
STRATA LOT B SECTION 79 COMOX DISTRICT STRATA PLAN VIS2744 TOGETHER WITH AN INTEREST IN THE COMMON PROPERTY IN PROPORTION TO THE UNIT ENTITLEMENT OF THE STRATA LOT AS SHOWN ON FORM 1	2301 Embleton Crescent	018-669-581
LOT 21, DISTRICT LOT 104, COMOX DISTRICT, PLAN 5195 STRATA LOT 1 DISTRICT LOT 155 COMOX DISTRICT STRATA PLAN VIS3590 TOGETHER WITH AN INTEREST IN THE COMMON PROPERTY IN PROPORTION TO THE UNIT ENTITLEMENT OF THE STRATA LOT AS SHOWN ON FORM 1	1814 Fitzgerald Avenue	004-356-225
LOT 2 SECTION 68 COMOX DISTRICT PLAN 14176 LOT 4, DISTRICT LOT 127, COMOX DISTRICT, PLAN 9285	182 Arden Road	023-380-004
	1767 Fitzgerald Avenue 625 17th Street 1142 Stewart Avenue 1009 Urquhart Avenue	004-848-969 005-306-531 006-029-809 000-056-049
	2500 1st Street	018-890-270
	2200 Embleton Crescent	018-262-929
	1050 Urquhart Avenue	005-954-215
	89 Timberlane Road	023-012-412
	1847 England Avenue 1251 10th Street	004-356-420 005-604-834

Legal Description	Address	PID
STRATA LOT B, SECTION 79, COMOX DISTRICT, STRATA PLAN VIS3042 TOGETHER WITH AN INTEREST IN THE COMMON PROPERTY IN PROPORTION TO THE UNIT ENTITLEMENT OF THE STRATA LOT AS SHOWN ON FORM 1	2281 Embleton Crescent	018-580-335
LOT 9, SECTION 41, COMOX DISTRICT, PLAN 10725	660 16th Street	005-343-895
STRATA LOT B, DISTRICT LOT 155, COMOX DISTRICT, STRATA PLAN VIS3013 TOGETHER WITH AN INTEREST IN THE COMMON PROPERTY IN PROPORTION TO THE UNIT ENTITLEMENT OF THE STRATA LOT AS SHOWN ON FORM 1	2480 1st Street	018-562-914
STRATA LOT 2 DISTRICT LOT 155 COMOX DISTRICT STRATA PLAN VIS2928 TOGETHER WITH AN INTEREST IN THE COMMON PROPERTY IN PROPORTION TO THE UNIT ENTITLEMENT OF THE STRATA LOT AS SHOWN ON FORM 1	2585 1st Street	018-464-661
LOT 14, DISTRICT LOT 104, COMOX DISTRICT, PLAN 5051	1126 Stewart Avenue	006-029-787
LOT 10, SECTION 68, COMOX DISTRICT, PLAN 12786	1753 Fitzgerald Avenue	004-848-977
LOT 22, SECTION 41, COMOX DISTRICT, PLAN 10725	1675 Grieve Avenue	005-306-515
STRATA LOT B, SECTION 79, COMOX DISTRICT, STRATA PLAN VIS3303 TOGETHER WITH AN INTEREST IN THE COMMON PROPERTY IN PROPORTION TO THE UNIT ENTITLEMENT OF THE STRATA LOT AS SHOWN ON FORM 1	168 Arden Road	018-818-641
LOT 20, DISTRICT LOT 104, COMOX DISTRICT, PLAN 5195	1036 Urquhart Avenue	005-954-193
LOT 3, DISTRICT LOT 127, COMOX DISTRICT, PLAN 9285	1239 10th Street	005-603-994
STRATA LOT B, SECTION 79, COMOX DISTRICT, STRATA PLAN VIS2966, TOGETHER WITH AN INTEREST IN THE COMMON PROPERTY IN PROPORTION TO THE UNIT ENTITLEMENT OF THE STRATA LOT AS SHOWN ON FORM 1	2261 Embleton Crescent	018-499-864
STRATA LOT B, DISTRICT LOT 155, COMOX DISTRICT, STRATA PLAN VIS3282 TOGETHER WITH AN INTEREST IN THE COMMON PROPERTY IN PROPORTION TO THE UNIT ENTITLEMENT OF THE STRATA LOT AS SHOWN ON FORM 1	2460 1st Street	018-819-494
STRATA LOT 2 DISTRICT LOT 155 COMOX DISTRICT STRATA PLAN VIS3554 TOGETHER WITH AN INTEREST IN THE COMMON PROPERTY IN PROPORTION TO THE UNIT ENTITLEMENT OF THE STRATA LOT AS SHOWN ON FORM 1	85 Timberlane Road	023-006-145
STRATA LOT A SECTION 79 COMOX DISTRICT STRATA PLAN VIS4047 TOGETHER WITH AN INTEREST IN THE COMMON PROPERTY IN PROPORTION TO THE UNIT ENTITLEMENT OF THE STRATA LOT AS SHOWN ON FORM 1	184 Malcolm Place	023-491-787
LOT 10, SECTION 41, COMOX DISTRICT, PLAN 10725	648 16th Street	005-343-950
STRATA LOT 1, DISTRICT LOT 155, COMOX DISTRICT, STRATA PLAN VIS3245 TOGETHER WITH AN INTEREST IN THE COMMON PROPERTY IN PROPORTION TO THE UNIT ENTITLEMENT OF THE STRATA LOT AS SHOWN ON FORM 1	2565 1st Street	018-789-358
LOT 1, SECTION 68, COMOX DISTRICT, PLAN 14176	1815 England Avenue	000-121-711
STRATA LOT B DISTRICT LOT 104 COMOX DISTRICT STRATA PLAN VIS6036 TOGETHER WITH AN INTEREST IN THE COMMON PROPERTY IN PROPORTION TO THE UNIT ENTITLEMENT OF THE STRATA LOT AS SHOWN ON FORM V	1100 Stewart Avenue	026-705-311
LOT 2, DISTRICT LOT 127, COMOX DISTRICT, PLAN 9285	1227 10th Street	005-603-978
LOT 19, DISTRICT LOT 104, COMOX DISTRICT, PLAN 5195	1022 Urquhart Avenue	005-954-177
LOT 7, SECTION 68, COMOX DISTRICT, PLAN 12786	1788 Fitzgerald Avenue	004-159-497

Legal Description	Address	PID
LOT 11, SECTION 68, COMOX DISTRICT, PLAN 12786	1739 Fitzgerald Avenue	001-461-796
STRATA LOT A, SECTION 79, COMOX DISTRICT, STRATA PLAN VIS2848 TOGETHER WITH AN INTEREST IN THE COMMON PROPERTY IN PROPORTION TO THE UNIT ENTITLEMENT OF THE STRATA LOT AS SHOWN ON FORM 1	2241 Embleton Crescent	018-359-698
STRATA LOT A SECTION 79 COMOX DISTRICT STRATA PLAN VIS4113 TOGETHER WITH AN INTEREST IN THE COMMON PROPERTY IN PROPORTION TO THE UNIT ENTITLEMENT OF THE STRATA LOT AS SHOWN ON FORM 1	161 Malcolm Place	023-566-582
STRATA LOT B SECTION 79 COMOX DISTRICT STRATA PLAN VIS3715 TOGETHER WITH AN INTEREST IN THE COMMON PROPERTY IN PROPORTION TO THE UNIT ENTITLEMENT OF THE STRATA LOT AS SHOWN ON FORM 1	154 Arden Road	023-062-851
STRATA LOT B, DISTRICT LOT 155, COMOX DISTRICT, STRATA PLAN VIS3319 TOGETHER WITH AN INTEREST IN THE COMMON PROPERTY IN PROPORTION TO THE UNIT ENTITLEMENT OF THE STRATA LOT AS SHOWN ON FORM 1	2440 1st Street	018-826-741
LOT 11, SECTION 41, COMOX DISTRICT, PLAN 10725	626 16th Street	001-533-908
STRATA LOT A, SECTION 79, COMOX DISTRICT, STRATA PLAN VIS3148 TOGETHER WITH AN INTEREST IN THE COMMON PROPERTY IN PROPORTION TO THE UNIT ENTITLEMENT OF THE STRATA LOT AS SHOWN ON FORM 1	170 Malcolm Place	018-679-293
STRATA LOT 1 DISTRICT LOT 155 COMOX DISTRICT STRATA PLAN VIS3614 TOGETHER WITH AN INTEREST IN THE COMMON PROPERTY IN PROPORTION TO THE UNIT ENTITLEMENT OF THE STRATA LOT AS SHOWN ON FORM 1	81 Timberlane Road	023-015-578
LOT 1, DISTRICT LOT 127, COMOX DISTRICT, PLAN 9285	1215 10th Street	000-121-169
LOT 18, DISTRICT LOT 104, COMOX DISTRICT, PLAN 5195	1008 Urquhart Avenue	003-042-821
STRATA LOT B, SECTION 41, COMOX DISTRICT, STRATA PLAN VIS2330 TOGETHER WITH AN INTEREST IN THE COMMON PROPERTY IN PROPORTION TO THE UNIT ENTITLEMENT OF THE STRATA LOT AS SHOWN ON FORM 1	1678 Grieve Avenue	017-759-820
LOT F, DISTRICT LOT 104, COMOX DISTRICT, PLAN 15283	1084 Stewart Avenue	001-551-957
STRATA LOT A, SECTION 79, COMOX DISTRICT, STRATA PLAN VIS3323 TOGETHER WITH AN INTEREST IN THE COMMON PROPERTY IN PROPORTION TO THE UNIT ENTITLEMENT OF THE STRATA LOT AS SHOWN ON FORM 1	2221 Embleton Crescent	018-827-349
STRATA LOT 2 DISTRICT LOT 155 COMOX DISTRICT STRATA PLAN VIS3038 TOGETHER WITH AN INTEREST IN THE COMMON PROPERTY IN PROPORTION TO THE UNIT ENTITLEMENT OF THE STRATA LOT AS SHOWN ON FORM 1	2420 1st Street	018-577-652
STRATA LOT B, DISTRICT LOT 155, COMOX DISTRICT, STRATA PLAN VIS3406, TOGETHER WITH AN INTEREST IN THE COMMON PROPERTY IN PROPORTION TO THE UNIT ENTITLEMENT OF THE STRATA LOT AS SHOWN ON FORM 1	88 Timberlane Road	018-922-759
LOT 6, SECTION 68, COMOX DISTRICT, PLAN 12786	1774 Fitzgerald Avenue	004-848-951
LOT 12, SECTION 68, COMOX DISTRICT, PLAN 12786	1725 Fitzgerald Avenue	004-848-985

Legal Description	Address	PID
STRATA LOT B DISTRICT LOT 155 COMOX DISTRICT STRATA PLAN VIS3571 TOGETHER WITH AN INTEREST IN THE COMMON PROPERTY IN PROPORTION TO THE UNIT ENTITLEMENT OF THE STRATA LOT AS SHOWN ON FORM 1	2545 1st Street	023-010-541
STRATA LOT B SECTION 79 COMOX DISTRICT STRATA PLAN VIS3870 TOGETHER WITH AN INTEREST IN THE COMMON PROPERTY IN PROPORTION TO THE UNIT ENTITLEMENT OF THE STRATA LOT AS SHOWN ON FORM 1	140 Arden Road	023-281-570
LOT 14, DISTRICT LOT 155, COMOX DISTRICT, PLAN VIP57091	2505 1st Street	018-347-096
LOT F, DISTRICT LOT 127, COMOX DISTRICT, PLAN 10193, EXCEPT THAT PART IN PLAN 14246	1286 5th Street	002-231-867
LOT 11 SECTION 68 COMOX DISTRICT PLAN 5673	1783 England Avenue	000-826-545
LOT 20, SECTION 41, COMOX DISTRICT, PLAN 10725	577 17th Street	005-306-493
LOT 12 SECTION 41 COMOX DISTRICT PLAN 10725	610 16th Street	004-260-601
STRATA LOT A, SECTION 79, COMOX DISTRICT, STRATA PLAN VIS3441 TOGETHER WITH AN INTEREST IN THE COMMON PROPERTY IN PROPORTION TO THE UNIT ENTITLEMENT OF THE STRATA LOT AS SHOWN ON FORM 1	2201 Embleton Crescent	018-967-361
LOT 7, SECTION 79, COMOX DISTRICT, PLAN 49948	2116 Embleton Crescent	015-747-093
STRATA LOT B DISTRICT LOT 155 COMOX DISTRICT STRATA PLAN VIS3963 TOGETHER WITH AN INTEREST IN THE COMMON PROPERTY IN PROPORTION TO THE UNIT ENTITLEMENT OF THE STRATA LOT AS SHOWN ON FORM 1	77 Timberlane Road	023-405-406
STRATA LOT 1, DISTRICT LOT 155, COMOX DISTRICT, STRATA PLAN VIS3366 TOGETHER WITH AN INTEREST IN THE COMMON PROPERTY IN PROPORTION TO THE UNIT ENTITLEMENT OF THE STRATA LOT AS SHOWN ON FORM 1	283 Archery Crescent	018-888-135
LOT 5, SECTION 68, COMOX DISTRICT, PLAN 12786	1760 Fitzgerald Avenue	004-848-942
LOT 13, SECTION 68, COMOX DISTRICT, PLAN 12786	1711 Fitzgerald Avenue	004-849-001
STRATA LOT 2, DISTRICT LOT 155, COMOX DISTRICT, STRATA PLAN VIS3251 TOGETHER WITH AN INTEREST IN THE COMMON PROPERTY IN PROPORTION TO THE UNIT ENTITLEMENT OF THE STRATA LOT AS SHOWN ON FORM 1	2525 1st Street	018-788-424
LOT G, DISTRICT LOT 104, COMOX DISTRICT, PLAN 15283	1068 Stewart Avenue	004-216-083
STRATA LOT B SECTION 79 COMOX DISTRICT STRATA PLAN VIS3701 TOGETHER WITH AN INTEREST IN THE COMMON PROPERTY IN PROPORTION TO THE UNIT ENTITLEMENT OF THE STRATA LOT AS SHOWN ON FORM 1	139 Malcolm Place	023-052-023
LOT 12, SECTION 68, COMOX DISTRICT, PLAN 5673	1775 England Avenue	000-633-496
STRATA LOT A, DISTRICT LOT 155, COMOX DISTRICT, STRATA PLAN VIS3087 TOGETHER WITH AN INTEREST IN THE COMMON PROPERTY IN PROPORTION TO THE UNIT ENTITLEMENT OF THE STRATA LOT AS SHOWN ON FORM 1	123 Archery Crescent	018-633-277
LOT 19, SECTION 41, COMOX DISTRICT, PLAN 10725	565 17th Street	005-306-485
LOT 6, SECTION 79, COMOX DISTRICT, PLAN 49948	2100 Embleton Crescent	015-747-085
STRATA LOT A, SECTION 79, COMOX DISTRICT, STRATA PLAN VIS3247 TOGETHER WITH AN INTEREST IN THE COMMON PROPERTY IN PROPORTION TO THE UNIT ENTITLEMENT OF THE STRATA LOT AS SHOWN ON FORM 1	126 Arden Road	018-766-129
LOT A, DISTRICT LOT 104, COMOX DISTRICT, PLAN 15283	1120 10th Street	002-639-050

Legal Description	Address	PID
STRATA LOT 2, DISTRICT LOT 155, COMOX DISTRICT, STRATA PLAN VIS3336 TOGETHER WITH AN INTEREST IN THE COMMON PROPERTY IN PROPORTION TO THE UNIT ENTITLEMENT OF THE STRATA LOT AS SHOWN ON FORM 1	271 Archery Crescent	018-858-741
LOT 12, PLAN VIP5673, SECTION 68, COMOX LAND DISTRICT	1775 England Avenue	000-633-496
LOT 6, DISTRICT LOT 127, COMOX DISTRICT, PLAN 12578	1155 10th Street	004-793-366
LOT E, DISTRICT LOT 127, COMOX DISTRICT, PLAN 10193	1280 5th Street	005-203-961
STRATA LOT 1 DISTRICT LOT 155 COMOX DISTRICT STRATA PLAN VIS3598 TOGETHER WITH AN INTEREST IN THE COMMON PROPERTY IN PROPORTION TO THE UNIT ENTITLEMENT OF THE STRATA LOT AS SHOWN ON FORM 1	73 Timberlane Road	023-015-730
LOT 14, SECTION 68, COMOX DISTRICT, PLAN 12786	504 17th Street	004-851-684
LOT 4, SECTION 68, COMOX DISTRICT, PLAN 12786	1746 Fitzgerald Avenue	001-314-017
LOT 18, SECTION 41, COMOX DISTRICT, PLAN 10725	553 17th Street	005-306-477
STRATA LOT A, SECTION 79, COMOX DISTRICT, STRATA PLAN VIS3063 TOGETHER WITH AN INTEREST IN THE COMMON PROPERTY IN PROPORTION TO THE UNIT ENTITLEMENT OF THE STRATA LOT AS SHOWN ON FORM 1	156 Malcolm Place	018-599-893
LOT 5, SECTION 79, COMOX DISTRICT, PLAN 49948	2084 Embleton Crescent	015-747-069
STRATA LOT A, SECTION 79, COMOX DISTRICT, STRATA PLAN VIS3195 TOGETHER WITH AN INTEREST IN THE COMMON PROPERTY IN PROPORTION TO THE UNIT ENTITLEMENT OF THE STRATA LOT AS SHOWN ON FORM 1	125 Malcolm Place	018-729-941
LOT H, DISTRICT LOT 104, COMOX DISTRICT, PLAN 15283	1052 Stewart Avenue	002-989-778
LOT 13, SECTION 41, COMOX DISTRICT, PLAN 10725	1624 Grieve Avenue	005-344-051
STRATA LOT 1, DISTRICT LOT 155, COMOX DISTRICT, STRATA PLAN VIS2984 TOGETHER WITH AN INTEREST IN THE COMMON PROPERTY IN PROPORTION TO THE UNIT ENTITLEMENT OF THE STRATA LOT AS SHOWN ON FORM 1	141 Archery Crescent	018-538-606
LOT 14 SECTION 68 COMOX DISTRICT PLAN 5673	1767 England Avenue	005-975-921
STRATA LOT 1 DISTRICT LOT 155 COMOX DISTRICT STRATA PLAN VIS3682 TOGETHER WITH AN INTEREST IN THE COMMON PROPERTY IN PROPORTION TO THE UNIT ENTITLEMENT OF THE STRATA LOT AS SHOWN ON FORM 1	120 Archery Crescent	023-048-433
LOT 8, SECTION 41, COMOX DISTRICT, PLAN 9456	619 16th Street	005-307-350
LOT 16, SECTION 79, COMOX DISTRICT, PLAN VIP57414	112 Arden Road	018-447-333
STRATA LOT 2, DISTRICT LOT 155, COMOX DISTRICT, STRATA PLAN VIS3420 TOGETHER WITH AN INTEREST IN THE COMMON PROPERTY IN PROPORTION TO THE UNIT ENTITLEMENT OF THE STRATA LOT AS SHOWN ON FORM 1	259 Archery Crescent	018-949-029
LOT 17 SECTION 41 COMOX DISTRICT PLAN 10725	541 17th Street	005-306-469
LOT 5, DISTRICT LOT 127, COMOX DISTRICT, PLAN 12578	926 Urquhart Avenue	004-793-358
LOT 3, SECTION 68, COMOX DISTRICT, PLAN 12786	1732 Fitzgerald Avenue	000-008-435
LOT 4, SECTION 79, COMOX DISTRICT, PLAN 49948	2068 Embleton Crescent	015-747-051
LOT 15 SECTION 68 COMOX DISTRICT PLAN 5673	1751 England Avenue	000-881-210
LOT 1 SECTION 41 COMOX DISTRICT PLAN 9230	1420 McPhee Avenue	003-670-112
LOT 14, SECTION 41, COMOX DISTRICT, PLAN 10725	572 16th Street	005-344-107
STRATA LOT A DISTRICT LOT 155 COMOX DISTRICT STRATA PLAN VIS3648 TOGETHER WITH AN INTEREST IN THE COMMON PROPERTY IN PROPORTION TO THE UNIT ENTITLEMENT OF THE STRATA LOT AS SHOWN ON FORM 1	2425 1st Street	023-029-366

Legal Description	Address	PID
STRATA LOT 2, SECTION 79, COMOX DISTRICT, STRATA PLAN VIS2995, TOGETHER WITH AN INTEREST IN THE COMMON PROPERTY IN PROPORTION TO THE UNIT ENTITLEMENT OF THE STRATA LOTS AS SHOWN ON FORM 1	109 Malcolm Place	018-550-223
LOT D, DISTRICT LOT 127, COMOX DISTRICT, PLAN 10193	1274 5th Street	005-203-945
LOT I, DISTRICT LOT 104, COMOX DISTRICT, PLAN 15283	1036 Stewart Avenue	004-220-129
LOT 7, SECTION 41, COMOX DISTRICT, PLAN 9456	1575 Grieve Avenue	000-874-515
STRATA LOT B, SECTION 79, COMOX DISTRICT, STRATA PLAN VIS3402 TOGETHER WITH AN INTEREST IN THE COMMON PROPERTY IN PROPORTION TO THE UNIT ENTITLEMENT OF THE STRATA LOT AS SHOWN ON FORM 1	2312 1st Street	018-922-007
STRATA LOT B, DISTRICT LOT 155, COMOX DISTRICT, STRATA PLAN VIS2987 TOGETHER WITH AN INTEREST IN THE COMMON PROPERTY IN PROPORTION TO THE UNIT ENTITLEMENT OF THE STRATA LOT AS SHOWN ON FORM 1	247 Archery Crescent	018-544-240
STRATA LOT 1, DISTRICT LOT 155, COMOX DISTRICT, STRATA PLAN VIS3190 TOGETHER WITH AN INTEREST IN THE COMMON PROPERTY IN PROPORTION TO THE UNIT ENTITLEMENT OF THE STRATA LOT AS SHOWN ON FORM 1	155 Archery Crescent	018-720-862
STRATA LOT 1, SECTION 79, COMOX DISTRICT, STRATA PLAN VIS3029 TOGETHER WITH AN INTEREST IN THE COMMON PROPERTY IN PROPORTION TO THE UNIT ENTITLEMENT OF THE STRATA LOT AS SHOWN ON FORM 1	142 Malcolm Place	018-574-947
STRATA LOT A SECTION 68 COMOX DISTRICT STRATA PLAN EPS449 TOGETHER WITH AN INTEREST IN THE COMMON PROPERTY IN PROPORTION TO THE UNIT ENTITLEMENT OF THE STRATA LOT AS SHOWN ON FORM V	1743 England Avenue	028-630-599
STRATA LOT B, DISTRICT LOT 155, COMOX DISTRICT, STRATA PLAN VIS3209 TOGETHER WITH AN INTEREST IN THE COMMON PROPERTY IN PROPORTION TO THE UNIT ENTITLEMENT OF THE STRATA LOT AS SHOWN ON FORM 1	280 Archery Crescent	018-735-193
LOT 3, SECTION 79, COMOX DISTRICT, PLAN 49948	2052 Embleton Crescent	015-747-042
LOT 4, DISTRICT LOT 127, COMOX DISTRICT, PLAN 12578	896 Urquhart Avenue	004-793-340
LOT 2, SECTION 41, COMOX DISTRICT, PLAN 9230	772 14th Street	000-425-656
LOT A, DISTRICT LOT 127, COMOX DISTRICT, PLAN 17451	1249 9th Street	003-938-221
LOT 8, SECTION 79, COMOX DISTRICT, PLAN 49948	2115 Embleton Crescent	015-747-115
LOT 2, SECTION 68, COMOX DISTRICT, PLAN 12786	1718 Fitzgerald Avenue	004-848-934
LOT 7, DISTRICT LOT 127, COMOX DISTRICT, PLAN 12578	1115 10th Street	004-793-374
LOT 15, SECTION 41, COMOX DISTRICT, PLAN 10725	558 16th Street	005-344-158
STRATA LOT B, SECTION 79, COMOX DISTRICT, STRATA PLAN VIS3378 TOGETHER WITH AN INTEREST IN THE COMMON PROPERTY IN PROPORTION TO THE UNIT ENTITLEMENT OF THE STRATA LOT AS SHOWN ON FORM 1	2284 1st Street	018-881-556
STRATA LOT B, DISTRICT LOT 155, COMOX DISTRICT, STRATA PLAN VIS3108 TOGETHER WITH AN INTEREST IN THE COMMON PROPERTY IN PROPORTION TO THE UNIT ENTITLEMENT OF THE STRATA LOT AS SHOWN ON FORM 1	136 Archery Crescent	018-645-577
LOT 17, SECTION 68, COMOX DISTRICT, PLAN 5673	1735 England Avenue	005-975-956

Legal Description	Address	PID
STRATA LOT B, DISTRICT LOT 155, COMOX DISTRICT, STRATA PLAN VIS3436 TOGETHER WITH AN INTEREST IN THE COMMON PROPERTY IN PROPORTION TO THE UNIT ENTITLEMENT OF THE STRATA LOT AS SHOWN ON FORM 1	235 Archery Crescent	018-954-090
LOT 3, SECTION 41, COMOX DISTRICT, PLAN 9230	760 14th Street	001-086-090
LOT 2, SECTION 79, COMOX DISTRICT, PLAN 49948	2036 Embleton Crescent	015-747-026
STRATA LOT 1 DISTRICT LOT 104 COMOX DISTRICT STRATA PLAN VIS6785 TOGETHER WITH AN INTEREST IN THE COMMON PROPERTY IN PROPORTION TO THE UNIT ENTITLEMENT OF THE STRATA LOT AS SHOWN ON FORM V	B - 1020 Stewart Avenue	027-882-802
LOT C, SECTION 41, COMOX DISTRICT, PLAN 14425	1551 Grieve Avenue	004-409-370
LOT B SECTION 41 COMOX DISTRICT PLAN VIP67730	1687 Fitzgerald Avenue	024-248-207
STRATA LOT 1, DISTRICT LOT 155, COMOX DISTRICT, STRATA PLAN VIS2986 TOGETHER WITH AN INTEREST IN THE COMMON PROPERTY IN PROPORTION TO THE UNIT ENTITLEMENT OF THE STRATA LOT AS SHOWN ON FORM 1	268 Archery Crescent	018-543-154
LOT 9, SECTION 79, COMOX DISTRICT, PLAN 49948	2097 Embleton Crescent	015-747-123
STRATA LOT 2, SECTION 79, COMOX DISTRICT, STRATA PLAN VIS3030 TOGETHER WITH AN INTEREST IN THE COMMON PROPERTY IN PROPORTION TO THE UNIT ENTITLEMENT OF THE STRATA LOT AS SHOWN ON FORM 1	128 Malcolm Place	018-574-921
LOT 3, DISTRICT LOT 127, COMOX DISTRICT, PLAN 12578	882 Urquhart Avenue	000-407-747
STRATA LOT A SECTION 68 COMOX DISTRICT STRATA PLAN EPS6688 TOGETHER WITH AN INTEREST IN THE COMMON PROPERTY IN PROPORTION TO THE UNIT ENTITLEMENT OF THE STRATA LOT AS SHOWN ON FORM V	492 17th Street	031-075-193
STRATA LOT 1 DISTRICT LOT 127 COMOX DISTRICT STRATA PLAN VIS3663 TOGETHER WITH AN INTEREST IN THE COMMON PROPERTY IN PROPORTION TO THE UNIT ENTITLEMENT OF THE STRATA LOT AS SHOWN ON FORM 1	1285 5th Street	023-034-688
STRATA LOT A SECTION 79 COMOX DISTRICT STRATA PLAN VIS3585 TOGETHER WITH AN INTEREST IN THE COMMON PROPERTY IN PROPORTION TO THE UNIT ENTITLEMENT OF THE STRATA LOT AS SHOWN ON FORM 1	2256 1st Street	023-012-081
LOT 16, SECTION 41, COMOX DISTRICT, PLAN 10725	542 16th Street	005-344-182
LOT 8, DISTRICT LOT 127, COMOX DISTRICT, PLAN 12578	925 Stewart Avenue	004-793-382
LOT 18, SECTION 68, COMOX DISTRICT, PLAN 5673	1727 England Avenue	005-975-999
LOT 9 SECTION 41 COMOX DISTRICT PLAN 9456	1580 Grieve Avenue	000-412-449
STRATA LOT B, DISTRICT LOT 155, COMOX DISTRICT, STRATA PLAN VIS3163, TOGETHER WITH AN INTEREST IN THE COMMON PROPERTY IN PROPORTION TO THE UNIT ENTITLEMENT OF THE STRATA LOT AS SHOWN ON FORM 1	173 Archery Crescent	018-695-663
LOT 4, SECTION 41, COMOX DISTRICT, PLAN 9230	748 14th Street	000-929-590
LOT C, DISTRICT LOT 127, COMOX DISTRICT, PLAN 10193	1262 5th Street	005-203-929
LOT A SECTION 41 COMOX DISTRICT PLAN VIP67730	1659 Fitzgerald Avenue	024-248-193
STRATA LOT A, DISTRICT LOT 155, COMOX DISTRICT, STRATA PLAN VIS3109, TOGETHER WITH AN INTEREST IN THE COMMON PROPERTY IN PROPORTION TO THE UNIT ENTITLEMENT OF THE STRATA LOT AS SHOWN ON FORM 1	148 Archery Crescent	018-645-542
LOT 1, SECTION 79, COMOX DISTRICT, PLAN 49948	2020 Embleton Crescent	015-747-018
LOT 10, SECTION 79, COMOX DISTRICT, PLAN 49948	2079 Embleton Crescent	015-747-140

Legal Description	Address	PID
STRATA LOT 1, DISTRICT LOT 155, COMOX DISTRICT, STRATA PLAN VIS3225 TOGETHER WITH AN INTEREST IN THE COMMON PROPERTY IN PROPORTION TO THE UNIT ENTITLEMENT OF THE STRATA LOT AS SHOWN ON FORM 1	256 Archery Crescent	018-750-541
LOT 19, SECTION 68, COMOX DISTRICT, PLAN 5673		
LOT A, DISTRICT LOT 104, COMOX DISTRICT, PLAN 13590	1040 10th Street	004-598-831
LOT 10, SECTION 41, COMOX DISTRICT, PLAN 9456	581 16th Street	002-714-388
LOT 2, DISTRICT LOT 127, COMOX DISTRICT, PLAN 12578	870 Urquhart Avenue	004-793-331
LOT 5, SECTION 41, COMOX DISTRICT, PLAN 9230	736 14th Street	005-583-128
LOT 2, DISTRICT LOT 104, COMOX DISTRICT, PLAN 12602	1077 Piercy Avenue	004-790-871
STRATA LOT A, SECTION 79, COMOX DISTRICT, STRATA PLAN VIS3197, TOGETHER WITH AN INTEREST IN THE COMMON PROPERTY IN PROPORTION TO THE UNIT ENTITLEMENT OF THE STRATA LOT AS SHOWN ON FORM 1	112 Malcolm Place	018-745-199
LOT 9, DISTRICT LOT 127, COMOX DISTRICT, PLAN 12578	897 Stewart Avenue	000-271-624
LOT 2 DISTRICT LOT 127 COMOX DISTRICT PLAN VIP60668	1293 5th Street	023-019-204
LOT B, SECTION 41, COMOX DISTRICT, PLAN 14425	1545 Grieve Avenue	004-411-781
LOT 24, SECTION 41, COMOX DISTRICT, PLAN 7449	1635 Fitzgerald Avenue	005-760-984
LOT 20, DISTRICT LOT 127, COMOX DISTRICT, PLAN 12578	984 Stewart Avenue	002-000-342
LOT 7 SECTION 79 COMOX DISTRICT PLAN 48004	2000 Embleton Crescent	013-042-637
LOT C, SECTION 41, COMOX DISTRICT, PLAN 9063	785 14th Street	005-528-381
LOT 11 SECTION 79 COMOX DISTRICT PLAN 49948	2061 Embleton Crescent	015-747-166
STRATA LOT 1 DISTRICT LOT 155 COMOX DISTRICT STRATA PLAN VIS3945 TOGETHER WITH AN INTEREST IN THE COMMON PROPERTY IN PROPORTION TO THE UNIT ENTITLEMENT OF THE STRATA LOT AS SHOWN ON FORM 1	244 Archery Crescent	023-383-968
STRATA LOT B, DISTRICT LOT 155, COMOX DISTRICT, STRATA PLAN VIS2945 TOGETHER WITH AN INTEREST IN THE COMMON PROPERTY IN PROPORTION TO THE UNIT ENTITLEMENT OF THE STRATA LOT AS SHOWN ON FORM 1	160 Archery Crescent	018-529-518
LOT 11, SECTION 41, COMOX DISTRICT, PLAN 9456	571 16th Street	005-307-384
LOT 20, SECTION 41, COMOX DISTRICT, PLAN 7449	479 17th Street	005-760-887
LOT 6, SECTION 41, COMOX DISTRICT, PLAN 9230	724 14th Street	005-583-136
LOT B, DISTRICT LOT 104, COMOX DISTRICT, PLAN 13590	1026 10th Street	004-598-849
LOT 20, SECTION 68, COMOX DISTRICT, PLAN 5673	1719 England Avenue	005-976-103
LOT B, DISTRICT LOT 127, COMOX DISTRICT, PLAN 10193	1252 5th Street	005-203-911
STRATA LOT A SECTION 79 COMOX DISTRICT STRATA PLAN VIS3605 TOGETHER WITH AN INTEREST IN THE COMMON PROPERTY IN PROPORTION TO THE UNIT ENTITLEMENT OF THE STRATA LOT AS SHOWN ON FORM 1	2228 1st Street	023-015-446
LOT 10, DISTRICT LOT 127, COMOX DISTRICT, PLAN 12578	883 Stewart Avenue	000-956-287
LOT 25, SECTION 41, COMOX DISTRICT, PLAN 7449	1619 Fitzgerald Avenue	005-760-992
LOT 6, SECTION 79, COMOX DISTRICT, PLAN 48004	1980 Embleton Crescent	013-042-629
LOT 12, SECTION 79, COMOX DISTRICT, PLAN 49948	2043 Embleton Crescent	015-747-182
LOT 12, SECTION 41, COMOX DISTRICT, PLAN 9456	561 16th Street	002-428-610
LOT A, SECTION 41, COMOX DISTRICT, PLAN 14425	1535 Grieve Avenue	004-411-811
LOT 19, DISTRICT LOT 127, COMOX DISTRICT, PLAN 12578	926 Stewart Avenue	004-793-986
LOT 19 SECTION 41 COMOX DISTRICT PLAN 7449	1672 Fitzgerald Avenue	002-846-438

Legal Description	Address	PID
STRATA LOT A, DISTRICT LOT 155, COMOX DISTRICT, STRATA PLAN VIS3395 TOGETHER WITH AN INTEREST IN THE COMMON PROPERTY IN PROPORTION TO THE UNIT ENTITLEMENT OF THE STRATA LOT AS SHOWN ON FORM 1	232 Archery Crescent	018-913-024
LOT B, SECTION 41, COMOX DISTRICT, PLAN 9063	1350 McPhee Avenue	000-692-956
LOT C, DISTRICT LOT 104, COMOX DISTRICT, PLAN 13590	1014 10th Street	004-598-865
LOT 7, SECTION 41, COMOX DISTRICT, PLAN 9230	710 14th Street	001-850-857
LOT 13, SECTION 41, COMOX DISTRICT, PLAN 9456	551 16th Street	005-307-406
STRATA LOT 1, DISTRICT LOT 155, COMOX DISTRICT, STRATA PLAN VIS3061 TOGETHER WITH AN INTEREST IN THE COMMON PROPERTY IN PROPORTION TO THE UNIT ENTITLEMENT OF THE STRATA LOT AS SHOWN ON FORM 1	172 Archery Crescent	018-598-005
LOT 1, DISTRICT LOT 127, COMOX DISTRICT, PLAN 27453	1279 5th Street	002-105-012
STRATA LOT A, SECTION 79, COMOX DISTRICT, STRATA PLAN VIS3236 TOGETHER WITH AN INTEREST IN THE COMMON PROPERTY IN PROPORTION TO THE UNIT ENTITLEMENT OF THE STRATA LOT AS SHOWN ON FORM 1	2200 1st Street	018-758-088
LOT 5, SECTION 79, COMOX DISTRICT, PLAN 48004	1964 Embleton Crescent	013-042-602
LOT 13, SECTION 79, COMOX DISTRICT, PLAN 49948	2025 Embleton Crescent	015-747-191
LOT 11, DISTRICT LOT 127, COMOX DISTRICT, PLAN 12578	871 Stewart Avenue	004-793-412
AMENDED LOT 18 (DD 86215N) SECTION 41 COMOX DISTRICT PLAN 7449	1658 Fitzgerald Avenue	005-760-810
LOT 2, SECTION 41, COMOX DISTRICT, PLAN 9456	1515 Grieve Avenue	005-307-341
STRATA LOT B, DISTRICT LOT 155, COMOX DISTRICT, STRATA PLAN VIS3139 TOGETHER WITH AN INTEREST IN THE COMMON PROPERTY IN PROPORTION TO THE UNIT ENTITLEMENT OF THE STRATA LOT AS SHOWN ON FORM 1	220 Archery Crescent	018-670-652
LOT 8, SECTION 41, COMOX DISTRICT, PLAN 9230	692 14th Street	005-583-144
LOT 18, DISTRICT LOT 127, COMOX DISTRICT, PLAN 12578	896 Stewart Avenue	004-793-960
LOT D, DISTRICT LOT 104, COMOX DISTRICT, PLAN 13590	1011 Piercy Avenue	000-519-006
LOT A, DISTRICT LOT 127, COMOX DISTRICT, PLAN 10193	789 Urquhart Avenue	005-203-864
LOT 4, SECTION 79, COMOX DISTRICT, PLAN 48004	1948 Embleton Crescent	013-042-581
LOT A, SECTION 41, COMOX DISTRICT, PLAN 9063	1320 McPhee Avenue	005-528-372
LOT 26, SECTION 41, COMOX DISTRICT, PLAN 7449	515 16th Street	000-042-714
STRATA LOT B, SECTION 79, COMOX DISTRICT, STRATA PLAN VIS2397, TOGETHER WITH AN INTEREST IN THE COMMON PROPERTY IN PROPORTION TO THE UNIT ENTITLEMENT OF THE STRATA LOT AS SHOWN ON FORM 1	268 Mitchell Place	017-829-445
LOT 7, DISTRICT LOT 127, COMOX DISTRICT, PLAN 2489, EXCEPT PART IN PLAN 27453	1281 5th Street	006-600-930
LOT 14, SECTION 79, COMOX DISTRICT, PLAN 49948	2007 Embleton Crescent	015-747-204
STRATA LOT B, DISTRICT LOT 155, COMOX DISTRICT, STRATA PLAN VIS3128 TOGETHER WITH AN INTEREST IN THE COMMON PROPERTY IN PROPORTION TO THE UNIT ENTITLEMENT OF THE STRATA LOT AS SHOWN ON FORM 1	184 Archery Crescent	018-663-192
LOT 12, DISTRICT LOT 127, COMOX DISTRICT, PLAN 12578	859 Stewart Avenue	004-793-421
LOT 9, SECTION 41, COMOX DISTRICT, PLAN 9230	680 14th Street	000-120-006
LOT 14, SECTION 41, COMOX DISTRICT, PLAN 9456	1560 Grieve Avenue	005-307-422
LOT 3, SECTION 79, COMOX DISTRICT, PLAN 48004	1932 Embleton Crescent	013-042-572

Legal Description	Address	PID
STRATA LOT A, DISTRICT LOT 155, COMOX DISTRICT, STRATA PLAN VIS3118, TOGETHER WITH AN INTEREST IN THE COMMON PROPERTY IN PROPORTION TO THE UNIT ENTITLEMENT OF THE STRATA LOT AS SHOWN ON FORM 1	208 Archery Crescent	018-652-930
LOT C, DISTRICT LOT 127, COMOX DISTRICT, PLAN 9652	780 Urquhart Avenue	004-627-547
LOT 17, DISTRICT LOT 127, COMOX DISTRICT, PLAN 12578	882 Stewart Avenue	004-793-935
LOT 1, SECTION 41, COMOX DISTRICT, PLAN 9456	1491 Grieve Avenue	000-592-218
LOT 27, SECTION 41, COMOX DISTRICT, PLAN 7449	1575 Fitzgerald Avenue	005-761-018
LOT 7, BLOCK 15, SECTION 69, COMOX DISTRICT, PLAN 480B	792 12th Street	000-697-052
LOT 8, SECTION 79, COMOX DISTRICT, PLAN 48004	1989 Embleton Crescent	013-042-645
AMENDED LOT 16 (DD 86201N), SECTION 41, COMOX DISTRICT, PLAN 7449	1642 Fitzgerald Avenue	005-760-798
LOT 10, SECTION 41, COMOX DISTRICT, PLAN 9230	668 14th Street	005-583-187
STRATA LOT A, SECTION 79, COMOX DISTRICT, STRATA PLAN VIS2390, TOGETHER WITH AN INTEREST IN THE COMMON PROPERTY IN PROPORTION TO THE UNIT ENTITLEMENT OF THE STRATA LOT AS SHOWN ON FORM 1	252 Mitchell Place	017-828-791
LOT 13, DISTRICT LOT 127, COMOX DISTRICT, PLAN 12578	835 Stewart Avenue	004-793-439
LOT 2 SECTION 79 COMOX DISTRICT PLAN 48004	1916 Embleton Crescent	013-042-556
LOT A DISTRICT LOT 127 COMOX DISTRICT PLAN VIP79796	1241 5th Street	026-466-813
LOT 15, SECTION 41, COMOX DISTRICT, PLAN 9456	1540 Grieve Avenue	005-307-457
LOT 28, SECTION 41, COMOX DISTRICT, PLAN 7449	1565 Fitzgerald Avenue	000-124-362
LOT 6, BLOCK 15, SECTION 69, COMOX DISTRICT, PLAN 480B	784 12th Street	000-697-010
STRATA LOT A, DISTRICT LOT 127, COMOX DISTRICT, STRATA PLAN VIS3310 TOGETHER WITH AN INTEREST IN THE COMMON PROPERTY IN PROPORTION TO THE UNIT ENTITLEMENT OF THE STRATA LOT AS SHOWN ON FORM 1	770 Urquhart Avenue	018-822-240
LOT 16, DISTRICT LOT 127, COMOX DISTRICT, PLAN 12578	870 Stewart Avenue	004-793-455
LOT B, SECTION 41, COMOX DISTRICT, PLAN 14071	1375 Lewis Avenue	004-474-601
LOT 11, SECTION 41, COMOX DISTRICT, PLAN 9230	656 14th Street	004-260-481
LOT 9, SECTION 79, COMOX DISTRICT, PLAN 48004	1977 Embleton Crescent	013-042-653
LOT 15 SECTION 41 COMOX DISTRICT PLAN 7449	1614 Fitzgerald Avenue	002-428-695
STRATA LOT A, SECTION 79, COMOX DISTRICT, STRATA PLAN VIS2389, TOGETHER WITH AN INTEREST IN THE COMMON PROPERTY IN PROPORTION TO THE UNIT ENTITLEMENT OF THE STRATA LOT AS SHOWN ON FORM 1	238 Mitchell Place	017-828-724
LOT 1, SECTION 79, COMOX DISTRICT, PLAN 48004	1900 Embleton Crescent	013-042-548
STRATA LOT B DISTRICT LOT 155 COMOX DISTRICT STRATA PLAN VIS4212 TOGETHER WITH AN INTEREST IN THE COMMON PROPERTY IN PROPORTION TO THE UNIT ENTITLEMENT OF THE STRATA LOT AS SHOWN ON FORM 1	196 Archery Crescent	023-670-941
AMENDED LOT 16 (DD 82836-N), SECTION 41, COMOX DISTRICT, PLAN 9456	1520 Grieve Avenue	005-307-503
LOT 5, BLOCK 15, SECTION 69, COMOX DISTRICT, PLAN 480B	762 12th Street	009-006-508
LOT 12, SECTION 41, COMOX DISTRICT, PLAN 9230	644 14th Street	005-583-195

Legal Description	Address	PID
STRATA LOT 1, SECTION 41, COMOX DISTRICT, STRATA PLAN VIS3360 TOGETHER WITH AN INTEREST IN THE COMMON PROPERTY IN PROPORTION TO THE UNIT ENTITLEMENT OF THE STRATA LOT AS SHOWN ON FORM 1	1555 Fitzgerald Avenue	018-897-126
STRATA LOT A DISTRICT LOT 127 COMOX DISTRICT STRATA PLAN VIS6053 TOGETHER WITH AN INTEREST IN THE COMMON PROPERTY IN PROPORTION TO THE UNIT ENTITLEMENT OF THE STRATA LOT AS SHOWN ON FORM V	1292 Martin Place	026-757-486
LOT 10, SECTION 79, COMOX DISTRICT, PLAN 48004	1965 Embleton Crescent	013-042-661
LOT 3, DISTRICT LOT 127, COMOX DISTRICT, PLAN 14948	799 Stewart Avenue	004-329-066
STRATA LOT B, SECTION 79, COMOX DISTRICT, STRATA PLAN VIS2367 TOGETHER WITH AN INTEREST IN THE COMMON PROPERTY IN PROPORTION TO THE UNIT ENTITLEMENT OF THE STRATA LOT AS SHOWN ON FORM 1	222 Mitchell Place	017-811-422
LOT B DISTRICT LOT 127 COMOX DISTRICT PLAN VIP79796	1205 5th Street	026-466-821
LOT 15, DISTRICT LOT 127, COMOX DISTRICT, PLAN 12578	858 Stewart Avenue	000-138-398
LOT A SECTION 41 COMOX DISTRICT PLAN 14071	1321 Lewis Avenue	000-003-816
LOT 4 BLOCK 15 SECTION 69 COMOX DISTRICT PLAN 480-B	754 12th Street	000-170-704
LOT B, SECTION 41, COMOX DISTRICT, PLAN VIP55552	691 14th Street	018-028-799
LOT A, DISTRICT LOT 127, COMOX DISTRICT. PLAN VIP58010	1180 5th Street	018-577-695
AMENDED LOT 18 (DD 82834N), SECTION 41, COMOX DISTRICT, PLAN 9456	560 15th Street	003-409-457
STRATA LOT B DISTRICT LOT 127 COMOX DISTRICT STRATA PLAN VIS6159 TOGETHER WITH AN INTEREST IN THE COMMON PROPERTY IN PROPORTION TO THE UNIT ENTITLEMENT OF THE STRATA LOT AS SHOWN ON FORM V	1284 Martin Place	026-892-294
LOT 13, SECTION 41, COMOX DISTRICT, PLAN 9230	632 14th Street	000-128-368
STRATA LOT 2, SECTION 41, COMOX DISTRICT, STRATA PLAN VIS3359 TOGETHER WITH AN INTEREST IN THE COMMON PROPERTY IN PROPORTION TO THE UNIT ENTITLEMENT OF THE STRATA LOT AS SHOWN ON FORM 1	1545 Fitzgerald Avenue	018-896-871
LOT 22, SECTION 79, COMOX DISTRICT, PLAN 29442	1890 Embleton Crescent	001-398-369
LOT E, DISTRICT LOT 127, COMOX DISTRICT, PLAN VIP54890	1295 Martin Place	017-895-685
LOT 11, SECTION 79, COMOX DISTRICT, PLAN 48004	1953 Embleton Crescent	013-042-670
LOT 2, SECTION 79, COMOX DISTRICT, PLAN VIP53584	210 Mitchell Place	017-624-550
LOT 3, BLOCK 15, SECTION 69, COMOX DISTRICT, PLAN 480-B	736 12th Street	001-613-111
LOT 2, DISTRICT LOT 127, COMOX DISTRICT, PLAN 14948 EXCEPT PART IN PLAN VIP62765	787 Stewart Avenue	004-329-473
LOT 19, SECTION 41, COMOX DISTRICT, PLAN 9456	550 15th Street	000-179-353
LOT 1, SECTION 79, COMOX DISTRICT, PLAN VIP53584	198 Mitchell Place	017-624-541
LOT 14, SECTION 41, COMOX DISTRICT, PLAN 9230	618 14th Street	005-583-209
STRATA LOT B, SECTION 79, COMOX DISTRICT, STRATA PLAN VIS2387, TOGETHER WITH AN INTEREST IN THE COMMON PROPERTY IN PROPORTION TO THE UNIT ENTITLEMENT OF THE STRATA LOT AS SHOWN ON FORM 1	269 Mitchell Place	017-829-038
LOT 14, DISTRICT LOT 127, COMOX DISTRICT, PLAN 12578	820 Stewart Avenue	004-793-447
LOT 31, SECTION 41, COMOX DISTRICT, PLAN 7449	1535 Fitzgerald Avenue	005-761-069

Legal Description	Address	PID
LOT 7, BLOCK 14, SECTION 69, COMOX DISTRICT, PLAN 480B	797 12th Street	009-055-461
LOT 21, SECTION 79, COMOX DISTRICT, PLAN 29442	1860 Embleton Crescent	001-398-351
LOT 22, SECTION 41, COMOX DISTRICT, PLAN 9456	1460 Grieve Avenue	000-580-082
LOT 12, SECTION 79, COMOX DISTRICT, PLAN 48004	1941 Embleton Crescent	013-042-688
LOT 2, BLOCK 15, SECTION 69, COMOX DISTRICT, PLAN 480B	714 12th Street	009-006-460
LOT 8, SECTION 79, COMOX DISTRICT, PLAN VIP52271	186 Mitchell Place	017-312-043
STRATA LOT B DISTRICT LOT 127 COMOX DISTRICT STRATA PLAN VIS4343 TOGETHER WITH AN INTEREST IN THE COMMON PROPERTY IN PROPORTION TO THE UNIT ENTITLEMENT OF THE STRATA LOT AS SHOWN ON FORM 1	1276 Martin Place	023-829-532
LOT 9, SECTION 79, COMOX DISTRICT, PLAN 31159	215 Rod & Gun Road	001-179-811
STRATA LOT A DISTRICT LOT 127 COMOX DISTRICT PLAN VIS4033 TOGETHER WITH AN INTEREST IN THE COMMON PROPERTY IN PROPORTION TO THE UNIT ENTITLEMENT OF THE STRATA LOT AS SHOWN ON FORM 1	781 Stewart Avenue	023-481-617
STRATA LOT A DISTRICT LOT 127 COMOX DISTRICT STRATA PLAN VIS3634 TOGETHER WITH AN INTEREST IN THE COMMON PROPERTY IN PROPORTION TO THE UNIT ENTITLEMENT OF THE STRATA LOT AS SHOWN ON FORM 1	1160 5th Street	023-024-534
STRATA LOT B, SECTION 79, COMOX DISTRICT, STRATA PLAN VIS2370 TOGETHER WITH AN INTEREST IN THE COMMON PROPERTY IN PROPORTION TO THE UNIT ENTITLEMENT OF THE STRATA LOT AS SHOWN ON FORM 1	253 Mitchell Place	017-810-779
STRATA LOT A, SECTION 41, COMOX DISTRICT, STRATA PLAN VIS2946 TOGETHER WITH AN INTEREST IN THE COMMON PROPERTY IN PROPORTION TO THE UNIT ENTITLEMENT OF THE STRATA LOT AS SHOWN ON FORM 1	1324 Lewis Avenue	018-496-334
LOT 6, BLOCK 14, SECTION 69, COMOX DISTRICT, PLAN 480B	785 12th Street	008-598-622
LOT 15, SECTION 41, COMOX DISTRICT, PLAN 9230	1425 Grieve Avenue	005-583-241
LOT 11 SECTION 41 COMOX DISTRICT PLAN 7449	1560 Fitzgerald Avenue	005-760-631
LOT 32, SECTION 41, COMOX DISTRICT, PLAN 7449	1525 Fitzgerald Avenue	000-303-453
LOT 20, SECTION 79, COMOX DISTRICT, PLAN 29442	1830 Embleton Crescent	001-398-342
LOT 1, BLOCK 15, SECTION 69, COMOX DISTRICT, PLAN 480B	708 12th Street	000-032-506
LOT 21, SECTION 41, COMOX DISTRICT, PLAN 9456	529 15th Street	005-307-562
LOT 4, OF DISTRICT LOT 127, COMOX DISTRICT, PLAN 14948	798 Stewart Avenue	001-159-470
STRATA LOT A DISTRICT LOT 127 COMOX DISTRICT STRATA PLAN VIS3677 TOGETHER WITH AN INTEREST IN THE COMMON PROPERTY IN PROPORTION TO THE UNIT ENTITLEMENT OF THE STRATA LOT AS SHOWN ON FORM 1	1287 Martin Place	023-034-831
LOT 5, DISTRICT LOT 127, COMOX DISTRICT, PLAN 2489	1185 5th Street	006-600-735
STRATA LOT A, SECTION 79, COMOX DISTRICT, STRATA PLAN VIS2299, TOGETHER WITH AN INTEREST IN THE COMMON PROPERTY IN PROPORTION TO THE UNIT ENTITLEMENT OF THE STRATA LOT AS SHOWN ON FORM 1	239 Mitchell Place	017-729-998
LOT 5, BLOCK 14, SECTION 69, COMOX DISTRICT, PLAN 480-B	769 12th Street	000-490-393
LOT 8, SECTION 79, COMOX DISTRICT, PLAN 31159	207 Rod & Gun Road	001-179-802
LOT 10, SECTION 41, COMOX DISTRICT, PLAN 9075	675 14th Street	000-090-123
LOT 10, SECTION 41, COMOX DISTRICT, PLAN 7449	1550 Fitzgerald Avenue	005-760-615

Legal Description	Address	PID
LOT 7, SECTION 79, COMOX DISTRICT, PLAN VIP52271	168 Mitchell Place	017-312-035
LOT 33, SECTION 41, COMOX DISTRICT, PLAN 7449	1515 Fitzgerald Avenue	005-761-093
LOT 20, SECTION 41, COMOX DISTRICT, PLAN 9456	525 15th Street	005-307-562
LOT 19, SECTION 79, COMOX DISTRICT, PLAN 29442	1792 Embleton Crescent	001-398-334
STRATA LOT A, DISTRICT LOT 127, COMOX DISTRICT, STRATA PLAN VIS3450, TOGETHER WITH AN INTEREST IN THE COMMON PROPERTY IN PROPORTION TO THE UNIT ENTITLEMENT OF THE STRATA LOT AS SHOWN ON FORM 1	1268 Martin Place	018-974-139
LOT 9, SECTION 79, COMOX DISTRICT, PLAN VIP52271	143 Mitchell Place	017-312-051
LOT A DISTRICT LOT 127 COMOX DISTRICT PLAN VIP62765	775 Stewart Avenue	023-329-441
LOT 8, BLOCK 14, SECTION 69, COMOX DISTRICT, PLAN 480B	790 11th Street	009-006-401
STRATA LOT B, SECTION 79, COMOX DISTRICT, STRATA PLAN VIS2298, TOGETHER WITH AN INTEREST IN THE COMMON PROPERTY IN PORPORTION TO THE UNIT ENTITLEMENT OF THE STRATA LOT AS SHOWN ON FORM 1	223 Mitchell Place	017-724-929
STRATA LOT 1 DISTRICT LOT 118 COMOX DISTRICT STRATA PLAN VIS3923 TOGETHER WITH AN INTEREST IN THE COMMON PROPERTY IN PROPORTION TO THE UNIT ENTITLEMENT OF THE STRATA LOT AS SHOWN ON FORM 1	93 Keeneland Avenue	023-350-385
LOT 4, BLOCK 14, SECTION 69, COMOX DISTRICT, PLAN 480B	753 12th Street	009-055-436
STRATA LOT A, SECTION 79, COMOX DISTRICT, STRATA PLAN VIS2190, TOGETHER WITH AN INTEREST IN THE COMMON PROPERTY IN PROPORTION TO THE UNIT ENTITLEMENT OF THE STRATA LOT AS SHOWN ON FORM 1	2068 1st Street	017-518-075
LOT 9, SECTION 41, COMOX DISTRICT, PLAN 7449	1540 Fitzgerald Avenue	002-630-834
AMENDED LOT 8 (DD 54833N), DISTRICT LOT 127, COMOX DISTRICT, PLAN 5764	1130 5th Street	005-026-687
LOT 5, DISTRICT LOT 127, COMOX DISTRICT, PLAN 14948	786 Stewart Avenue	004-311-604
LOT 9, SECTION 41, COMOX DISTRICT, PLAN 9075	657 14th Street	005-530-644
LOT 16, SECTION 41, COMOX DISTRICT, PLAN 9230	1410 Grieve Avenue	005-057-451
LOT 18, SECTION 79, COMOX DISTRICT, PLAN 29442	1764 Embleton Crescent	001-398-326
LOT 8, BLOCK 10, SECTION 69, COMOX DISTRICT, PLAN 480B	692 12th Street	009-054-430
LOT 7, SECTION 79, COMOX DISTRICT, PLAN 31159	195 Rod & Gun Road	001-179-799
LOT 9, SECTION 79, COMOX DISTRICT, PLAN 29442	1857 Embleton Crescent	001-398-253
STRATA LOT B, DISTRICT LOT 127, COMOX DISTRICT, STRATA PLAN VIS3208 TOGETHER WITH AN INTEREST IN THE COMMON PROPERTY IN PROPORTION TO THE UNIT ENTITLEMENT OF THE STRATA LOT AS SHOWN ON FORM 1	1279 Martin Place	018-735-959
LOT 9, BLOCK 14, SECTION 69, COMOX DISTRICT, PLAN 480B	784 11th Street	009-006-427
LOT 3, BLOCK 14, SECTION 69, COMOX DISTRICT, PLAN 480B	737 12th Street	009-055-401
STRATA LOT B, SECTION 79, COMOX DISTRICT, STRATA PLAN VIS2215 TOGETHER WITH AN INTEREST IN THE COMMON PROPERTY IN PROPORTION TO THE UNIT ENTITLEMENT OF THE STRATA LOT AS SHOWN ON FORM 1	2052 1st Street	017-556-201
LOT 10, SECTION 79, COMOX DISTRICT, PLAN VIP52271	133 Mitchell Place	017-312-060
LOT F, SECTION 41, COMOX DISTRICT, PLAN 9490	617 14th Street	005-318-092
LOT 8, SECTION 41, COMOX DISTRICT, PLAN 7449	1530 Fitzgerald Avenue	005-770-866
LOT 17, SECTION 41, COMOX DISTRICT, PLAN 9230	574 14th Street	000-179-337
LOT 34, SECTION 41, COMOX DISTRICT, PLAN 7449	515 15th Street	005-761-107

Legal Description	Address	PID
LOT 7, BLOCK 10, SECTION 69, COMOX DISTRICT, PLAN 480B	684 12th Street	002-816-423
LOT 6, SECTION 79, COMOX DISTRICT, PLAN VIP52271	156 Mitchell Place	017-312-027
LOT 8 SECTION 41 COMOX DISTRICT PLAN 9075	641 14th Street	005-530-610
LOT 17, SECTION 79, COMOX DISTRICT, PLAN 29442	1736 Embleton Crescent	001-398-318
LOT 10, BLOCK 14, SECTION 69, COMOX DISTRICT, PLAN 480B	760 11th Street	000-043-397
LOT 1, BLOCK 14, PLAN VIP480B, SECTION 69, COMOX LAND DISTRICT	721 12th Street	003-887-898
LOT 8, DISTRICT LOT 127, COMOX DISTRICT, PLAN 26238 EXCEPT PART IN PLAN VIP64289	495 Woods Avenue	002-734-001
STRATA LOT B, SECTION 79, COMOX DISTRICT, STRATA PLAN VIS2237, TOGETHER WITH AN INTEREST IN THE COMMON PROPERTY IN PROPORTION TO THE UNIT ENTITLEMENT OF THE STRATA LOT AS SHOWN ON FORM 1	2038 1st Street	017-623-481
LOT 7, DISTRICT LOT 127, COMOX DISTRICT, PLAN 26238 STRATA LOT 2 DISTRICT LOT 118 COMOX DISTRICT STRATA PLAN VIS3973 TOGETHER WITH AN INTEREST IN THE COMMON PROPERTY IN PROPORTION TO THE UNIT ENTITLEMENT OF THE STRATA LOT AS SHOWN ON FORM 1	487 Woods Avenue	002-733-951
LOT 8, SECTION 79, COMOX DISTRICT, PLAN 29442 AMENDED LOT 7 (DD 54832N) DISTRICT LOT 127, COMOX DISTRICT, PLAN 5764	96A Keeneland Avenue	023-416-505
LOT 6, SECTION 79, COMOX DISTRICT, PLAN 31159	210 Rod & Gun Road	001-398-245
LOT 6, DISTRICT LOT 127, COMOX DISTRICT, PLAN 26238	1120 5th Street	005-934-010
LOT 7, SECTION 41, COMOX DISTRICT, PLAN 7449	189 Rod & Gun Road	001-179-781
LOT 11, SECTION 79, COMOX DISTRICT, PLAN VIP52271	483 Woods Avenue	001-992-678
LOT I, DISTRICT LOT 127, COMOX DISTRICT, PLAN VIP54890	1520 Fitzgerald Avenue	002-307-774
LOT 5, DISTRICT LOT 127, COMOX DISTRICT, PLAN 26238	123 Mitchell Place	017-312-078
LOT 18, SECTION 41, COMOX DISTRICT, PLAN 9230	460 Willemar Avenue	017-895-740
LOT 6, BLOCK 10, SECTION 69, COMOX DISTRICT, PLAN 480B	475 Woods Avenue	002-733-871
LOT 6, DISTRICT LOT 127, COMOX DISTRICT, PLAN 14948	560 14th Street	005-583-292
LOT 4 DISTRICT LOT 127 COMOX DISTRICT PLAN 26238	668 12th Street	009-054-405
LOT E, SECTION 41, COMOX DISTRICT, PLAN 9490	774 Stewart Avenue	004-328-418
LOT 35, SECTION 41, COMOX DISTRICT, PLAN 7449	471 Woods Avenue	002-733-838
LOT 3, DISTRICT LOT 127, COMOX DISTRICT, PLAN 26238	1351 Grieve Avenue	005-318-084
LOT 1, BLOCK 14, SECTION 69, COMOX DISTRICT, PLAN 480B	1465 Fitzgerald Avenue	005-761-115
LOT 16, SECTION 79, COMOX DISTRICT, PLAN 29442	469 Woods Avenue	002-732-505
LOT 5, SECTION 79, COMOX DISTRICT, PLAN VIP52271 STRATA LOT A, SECTION 79, COMOX DISTRICT, STRATA PLAN VIS2272, TOGETHER WITH AN INTEREST IN THE COMMON PROPERTY IN PROPORTION TO THE UNIT ENTITLEMENT OF THE STRATA LOT AS SHOWN ON FORM 1	705 12th Street	003-887-898
LOT 10, SECTION 79, COMOX DISTRICT, PLAN 29442	1692 Embleton Crescent	001-398-300
LOT C, SECTION 69, COMOX DISTRICT, PLAN 8033	146 Mitchell Place	017-312-019
LOT 6, SECTION 41, COMOX DISTRICT, PLAN 7449 STRATA LOT B, SECTION 69, COMOX DISTRICT, STRATA PLAN NO. 1609, TOGETHER WITH AN INTEREST IN THE COMMON PROPERTY IN PROPORTION TO THE UNIT ENTITLEMENT OF THE STRATA LOT AS SHOWN ON FORM 1	2022 1st Street	017-695-490
	1787 Embleton Crescent	001-398-261
	754 11th Street	005-632-617
	1510 Fitzgerald Avenue	005-770-831
	656 12th Street	009-271-724

Legal Description	Address	PID
STRATA LOT A DISTRICT LOT 127 COMOX DISTRICT STRATA PLAN VIS4275 TOGETHER WITH AN INTEREST IN THE COMMON PROPERTY IN PROPORTION TO THE UNIT ENTITLEMENT OF THE STRATA LOT AS SHOWN ON FORM 1	1271 Martin Place	023-739-720
LOT 7, SECTION 79, COMOX DISTRICT, PLAN 29442	200 Rod & Gun Road	000-953-857
LOT 12, SECTION 79, COMOX DISTRICT, PLAN VIP52271	113 Mitchell Place	017-312-086
LOT 5, SECTION 79, COMOX DISTRICT, PLAN 31159	171 Rod & Gun Road	001-179-772
LOT 36, SECTION 41, COMOX DISTRICT, PLAN 7449	1445 Fitzgerald Avenue	005-761-123
STRATA LOT 2, DISTRICT LOT 127, COMOX DISTRICT, STRATA PLAN VIS3302, TOGETHER WITH AN INTEREST IN THE COMMON PROPERTY IN PROPORTION TO THE UNIT ENTITLEMENT OF THE STRATA LOT AS SHOWN ON FORM 1	1110A 5th Street	018-818-706
LOT 15, SECTION 79, COMOX DISTRICT, PLAN 29442	1660 Embleton Crescent	001-398-296
LOT D, SECTION 41, COMOX DISTRICT, PLAN 9490	1321 Grieve Avenue	005-318-076
LOT 11 SECTION 79 COMOX DISTRICT PLAN 29442	1753 Embleton Crescent	001-398-270
LOT 4, SECTION 79, COMOX DISTRICT, PLAN VIP52271	136 Mitchell Place	017-312-001
STRATA LOT 2, SECTION 69, COMOX DISTRICT, STRATA PLAN NO. 1610, TOGETHER WITH AN INTEREST IN THE COMMON PROPERTY IN PROPORTION TO THE UNIT ENTITLEMENT OF THE STRATA LOT AS SHOWN ON FORM 1	644 12th Street	009-273-654
LOT 2, DISTRICT LOT 127, COMOX DISTRICT, PLAN 26238	463 Woods Avenue	002-732-319
LOT B SECTION 69 COMOX DISTRICT PLAN 8033	714 11th Street	005-632-595
LOT 5, SECTION 41, COMOX DISTRICT, PLAN 7449	1490 Fitzgerald Avenue	001-588-621
STRATA LOT 2 DISTRICT LOT 118 COMOX DISTRICT STRATA PLAN VIS3896 TOGETHER WITH AN INTEREST IN THE COMMON PROPERTY IN PROPORTION TO THE UNIT ENTITLEMENT OF THE STRATA LOT AS SHOWN ON FORM 1	2115 Arlington Place	023-316-969
STRATA LOT 1, DISTRICT LOT 118, COMOX DISTRICT, STRATA PLAN VIS2373 TOGETHER WITH AN INTEREST IN THE COMMON PROPERTY IN PROPORTION TO THE UNIT ENTITLEMENT OF THE STRATA LOT AS SHOWN ON FORM 1.	2079A 1st Street	017-812-569
LOT 1, DISTRICT LOT 127, COMOX DISTRICT, PLAN VIP52983	754 Stewart Avenue	017-476-674
LOT 37, SECTION 41, COMOX DISTRICT, PLAN 7449	1425 Fitzgerald Avenue	005-761-123
LOT 13, SECTION 79, COMOX DISTRICT, PLAN VIP52271	103 Mitchell Place	017-312-094
LOT A DISTRICT LOT 127 COMOX DISTRICT PLAN 19467 EXCEPT PARCEL A (DD 397643I)	450 Willemar Avenue	003-726-223
LOT 6, SECTION 79, COMOX DISTRICT, PLAN 29442	194 Rod & Gun Road	001-398-237
LOT 4, SECTION 79, COMOX DISTRICT, PLAN 31159	153 Rod & Gun Road	001-179-764
LOT A, SECTION 41, COMOX DISTRICT, PLAN 9490	575 14th Street	000-007-927
LOT 12, SECTION 79, COMOX DISTRICT, PLAN 29442	1709 Embleton Crescent	001-398-288
LOT 3, BLOCK 10, SECTION 69, COMOX DISTRICT, PLAN 480-B	632 12th Street	006-658-334
STRATA LOT A, SECTION 69, COMOX DISTRICT, STRATA PLAN VIS3465, TOGETHER WITH AN INTEREST IN THE COMMON PROPERTY IN PROPORTION TO THE UNIT ENTITLEMENT OF THE STRATA LOT AS SHOWN ON FORM 1	1188 Lewis Avenue	019-019-653
LOT 14, SECTION 79, COMOX DISTRICT, PLAN 29442	1628 Embleton Crescent	000-048-844
LOT 4, SECTION 41, COMOX DISTRICT, PLAN 7449	1480 Fitzgerald Avenue	005-770-807
LOT 3, SECTION 79, COMOX DISTRICT, PLAN VIP52271	126 Mitchell Place	017-311-993
LOT A, SECTION 69, COMOX DISTRICT, PLAN 8033	710 11th Street	005-632-579

Legal Description	Address	PID
STRATA LOT B, DISTRICT LOT 118, COMOX DISTRICT, STRATA PLAN VIS2308, TOGETHER WITH AN INTEREST IN THE COMMON PROPERTY IN PROPORTION TO THE UNIT ENTITLEMENT OF THE STRATA LOT AS SHOWN ON FORM 1	2077 1st Street	017-754-992
LOT 1 DISTRICT LOT 127 COMOX DISTRICT PLAN 26238	457 Woods Avenue	002-734-460
PARCEL A (DD 376239I) OF LOT 3 DISTRICT LOT 127 COMOX DISTRICT PLAN 5764	744 Stewart Avenue	005-933-765
LOT 13, SECTION 79, COMOX DISTRICT, PLAN 29442	622 12th Street	005-466-091
LOT 3, SECTION 41, COMOX DISTRICT, PLAN 7449	1675 Embleton Crescent	000-060-704
LOT 5, SECTION 79, COMOX DISTRICT, PLAN 29442	1460 Fitzgerald Avenue	005-770-785
LOT C DISTRICT LOT 127 COMOX DISTRICT PLAN 12774 EXCEPT PARCEL "A" (DD 400486I) THEREOF	182 Rod & Gun Road	001-398-229
LOT B, SECTION 41, COMOX DISTRICT, PLAN 9490	440 Willemar Avenue	000-079-570
AMENDED LOT 6 (DD 44918N), BLOCK 11, SECTION 69, COMOX DISTRICT, PLAN 480B	1350 Grieve Avenue	005-318-041
LOT 2, SECTION 79, COMOX DISTRICT, PLAN VIP52271	667 12th Street	009-054-685
LOT C, DISTRICT LOT 118, COMOX DISTRICT, PLAN VIP53012	116 Mitchell Place	017-311-985
LOT 1, BLOCK 10, SECTION 69, COMOX DISTRICT, PLAN 480-B	2075 1st Street	017-482-372
LOT 13, SECTION 79, COMOX DISTRICT, PLAN 37319	1255 Grieve Avenue	005-466-091
LOT 14, SECTION 79, COMOX DISTRICT, PLAN 37319	1600 Embleton Crescent	001-046-331
LOT 3, SECTION 79, COMOX DISTRICT, PLAN 31159	1571 Embleton Crescent	001-046-349
STRATA LOT 1 DISTRICT LOT 127 COMOX DISTRICT STRATA PLAN EPS489 TOGETHER WITH AN INTEREST IN THE COMMON PROPERTY IN PROPORTION TO THE UNIT ENTITLEMENT OF THE STRATA LOT AS SHOWN ON FORM V	139 Rod & Gun Road	001-179-756
LOT 2 SECTION 41 COMOX DISTRICT PLAN 7449	1079 8th Street	028-677-234
PARCEL A (DD 397643I) OF LOT A, DISTRICT LOT 127, COMOX DISTRICT, PLAN 19467	1440 Fitzgerald Avenue	000-874-442
LOT 12, SECTION 79, COMOX DISTRICT, PLAN 37319	451 Woods Avenue	003-726-185
LOT 9, BLOCK 11, SECTION 69, COMOX DISTRICT, PLAN 480B	1590 Embleton Crescent	000-496-847
LOT 2, DISTRICT LOT 127, COMOX DISTRICT, PLAN 10089	692 11th Street	009-054-723
LOT 5, BLOCK 11, SECTION 69, COMOX DISTRICT, PLAN 480B	734 Stewart Avenue	005-452-961
LOT A, DISTRICT LOT 127, COMOX DISTRICT, PLAN 19097	655 12th Street	009-054-553
LOT 1, SECTION 41, COMOX DISTRICT, PLAN 9075	1145 5th Street	003-699-803
LOT 17 DISTRICT LOT 118 COMOX DISTRICT PLAN 28475	1385 Fitzgerald Avenue	005-530-466
LOT 4, SECTION 79, COMOX DISTRICT, PLAN 29442	97 Mitchell Road	001-894-943
STRATA LOT A, SECTION 79, COMOX DISTRICT, STRATA PLAN VIS2106, TOGETHER WITH AN INTEREST IN THE COMMON PROPERTY IN PROPORTION TO THE UNIT ENTITLEMENT OF THE STRATA LOT AS SHOWN ON FORM 1	168 Rod & Gun Road	001-398-211
LOT 5, DISTRICT LOT 127, COMOX DISTRICT, PLAN 20888	1513 Osprey Place	017-336-031
STRATA LOT A, SECTION 79, COMOX DISTRICT, STRATA PLAN VIS2198 TOGETHER WITH AN INTEREST IN THE COMMON PROPERTY IN PROPORTION TO THE UNIT ENTITLEMENT OF THE STRATA LOT AS SHOWN ON FORM 1	480 Woods Avenue	003-522-695
LOT 39, PLAN VIP10790, DISTRICT LOT 127, COMOX LAND DISTRICT	106 Mitchell Place	017-531-667
LOT C, SECTION 41, COMOX DISTRICT, PLAN 9490	430 Willemar Avenue	005-169-739
	1320 Grieve Avenue	005-318-068

Legal Description	Address	PID
STRATA LOT B, SECTION 79, COMOX DISTRICT, STRATA PLAN VIS2205, TOGETHER WITH AN INTEREST IN THE COMMON PROPERTY IN PROPORTION TO THE UNIT ENTITLEMENT OF THE STRATA LOT AS SHOWN ON FORM 1	1511 Osprey Place	017-532-507
LOT 4 DISTRICT LOT 127 COMOX DISTRICT PLAN 20888	470 Woods Avenue	003-522-687
LOT 10, BLOCK 11, SECTION 69, COMOX DISTRICT, PLAN 480B	680 11th Street	009-054-766
LOT 31, DISTRICT LOT 118, COMOX DISTRICT, PLAN 28475	59 Stubbs Place	002-089-696
LOT 4, BLOCK 11, SECTION 69, COMOX DISTRICT, PLAN 480B	643 12th Street	009-054-529
AMENDED LOT 1 (DD 67952N), SECTION 41, COMOX DISTRICT, PLAN 7449	1420 Fitzgerald Avenue	005-770-742
LOT B DISTRICT LOT 127 COMOX DISTRICT PLAN EPP9262	1073 8th Street	028-430-565
STRATA LOT B, SECTION 79, COMOX DISTRICT, STRATA PLAN VIS2583 TOGETHER WITH AN INTEREST IN THE COMMON PROPERTY IN PROPORTION TO THE UNIT ENTITLEMENT OF THE STRATA LOT AS SHOWN ON FORM 1	1515 Osprey Place	018-048-005
LOT 3, DISTRICT LOT 127, COMOX DISTRICT, PLAN 20888	464 Woods Avenue	003-522-679
LOT 15, SECTION 79, COMOX DISTRICT, PLAN 37319	1561 Embleton Crescent	001-046-357
LOT 2, SECTION 79, COMOX DISTRICT, PLAN 31159	127 Rod & Gun Road	001-179-748
LOT 2, DISTRICT LOT 127, COMOX DISTRICT, PLAN 20888	460 Woods Avenue	002-591-073
STRATA LOT B, SECTION 79, COMOX DISTRICT, STRATA PLAN VIS2121, TOGETHER WITH AN INTEREST IN THE COMMON PROPERTY IN PROPORTION TO THE UNIT ENTITLEMENT OF THE STRATA LOT AS SHOWN ON FORM 1	1509 Osprey Place	017-391-938
PARCEL A (DD 400486-I) OF LOT C, DISTRICT LOT 127, COMOX DISTRICT, PLAN 12774	441 Woods Avenue	004-848-641
LOT 2, SECTION 41, COMOX DISTRICT, PLAN 9075	1355 Fitzgerald Avenue	005-530-474
LOT 39, DISTRICT LOT 127, COMOX DISTRICT, PLAN 10790	420 Willemar Avenue	005-169-739
LOT 18, DISTRICT LOT 118, COMOX DISTRICT, PLAN 28475	95 Mitchell Road	002-089-009
LOT 3, SECTION 79, COMOX DISTRICT, PLAN 29442	146 Rod & Gun Road	001-398-202
STRATA LOT 2 SECTION 69 COMOX DISTRICT STRATA PLAN VIS3847 TOGETHER WITH AN INTEREST IN THE COMMON PROPERTY IN PROPORTION TO THE UNIT ENTITLEMENT OF THE STRATA LOT AS SHOWN ON FORM 1	1250 Grieve Avenue	023-236-604
LOT 11, BLOCK 11, SECTION 69, COMOX DISTRICT, PLAN 480B	668 11th Street	009-054-791
LOT 2, BLOCK 11, PLAN VIP480B, SECTION 69, COMOX LAND DISTRICT	631 12th Street	001-299-395
LOT 30, DISTRICT LOT 118, COMOX DISTRICT, PLAN 28475	55 Stubbs Place	002-090-015
LOT 18, SECTION 79, COMOX DISTRICT, PLAN 37319	1517 Osprey Place	001-046-373
LOT A SECTION 41 COMOX DISTRICT PLAN 9677	448 14th Street	005-381-134
LOT 32, DISTRICT LOT 118, COMOX DISTRICT, PLAN 28475	63 Stubbs Place	002-089-513
LOT 1, DISTRICT LOT 127, COMOX DISTRICT, PLAN 10089	A - 1090 5th Street	001-983-458
STRATA LOT 1 SECTION 69 COMOX DISTRICT STRATA PLAN VIS3846 TOGETHER WITH AN INTEREST IN THE COMMON PROPERTY IN PROPORTION TO THE UNIT ENTITLEMENT OF THE STRATA LOT AS SHOWN ON FORM 1	583 13th Street	023-236-493

Legal Description	Address	PID
STRATA LOT B, SECTION 79, COMOX DISTRICT, STRATA PLAN VIS2107, TOGETHER WITH AN INTEREST IN THE COMMON PROPERTY IN PROPORTION TO THE UNIT ENTITLEMENT OF THE STRATA LOT AS SHOWN ON FORM 1	1541 Embleton Crescent	017-337-143
LOT 12, BLOCK 11, SECTION 69, COMOX DISTRICT, PLAN 480B	656 11th Street	002-821-427
LOT 2, BLOCK 11, SECTION 69, COMOX DISTRICT, PLAN 480-B	619 12th Street	001-299-395
STRATA LOT B, SECTION 79, COMOX DISTRICT, STRATA PLAN 1754, TOGETHER WITH AN INTEREST IN THE COMMON PROPERTY IN PROPORTION TO THE UNIT ENTITLEMENT OF THE STRATA LOT AS SHOWN ON FORM 1	115 Rod & Gun Road	014-148-552
LOT 11, SECTION 79, COMOX DISTRICT, PLAN 37319	1580 Embleton Crescent	000-020-630
LOT 2, SECTION 79, COMOX DISTRICT, PLAN 29442	124 Rod & Gun Road	001-398-199
LOT 23, SECTION 79, COMOX DISTRICT, PLAN 37319	1507 Osprey Place	001-046-446
LOT 3, SECTION 41, COMOX DISTRICT, PLAN 9075	1325 Fitzgerald Avenue	005-530-491
LOT B, SECTION 41, COMOX DISTRICT, PLAN 9677	432 14th Street	003-771-113
LOT 38, DISTRICT LOT 127, COMOX DISTRICT, PLAN 10790	410 Willemar Avenue	000-255-271
LOT 19, DISTRICT LOT 118, COMOX DISTRICT, PLAN 28475	91 Mitchell Road	002-089-416
LOT 5, DISTRICT LOT 127, COMOX DISTRICT, PLAN 10790	431 Woods Avenue	005-169-143
LOT B, SECTION 41, COMOX DISTRICT, PLAN 31748	1350 Fitzgerald Avenue	001-127-608
LOT 16, DISTRICT LOT 118, COMOX DISTRICT, PLAN 28475	98 Mitchell Road	000-071-129
LOT 13, BLOCK 11, SECTION 69, COMOX DISTRICT, PLAN 480B	644 11th Street	009-054-812
LOT 4, BLOCK 9, SECTION 69, COMOX DISTRICT, PLAN 480	564 12th Street	001-613-189
LOT 1, BLOCK 11, SECTION 69, COMOX DISTRICT, PLAN 480B	607 12th Street	009-054-472
LOT 2, DISTRICT LOT 127, COMOX DISTRICT, PLAN 2489, EXCEPT PART IN PLAN 26796	1121 5th Street	006-600-492
LOT 17, SECTION 79, COMOX DISTRICT, PLAN 37319	1521 Osprey Place	001-046-403
LOT 6, DISTRICT LOT 127, COMOX DISTRICT, PLAN 10790	421 Woods Avenue	005-169-151
LOT 10, SECTION 79, COMOX DISTRICT, PLAN 37319	1570 Embleton Crescent	001-046-322
LOT 2, DISTRICT LOT 127, COMOX DISTRICT, PLAN 20888	456 Woods Avenue	002-591-073
LOT 14, BLOCK 11, SECTION 69, COMOX DISTRICT, PLAN 480B	632 11th Street	006-892-914
LOT C, SECTION 41, COMOX DISTRICT, PLAN 9677	420 14th Street	000-501-905
LOT 3, BLOCK 9, SECTION 69, COMOX DISTRICT, PLAN 480	548 12th Street	000-142-247
LOT 20 DISTRICT LOT 118 COMOX DISTRICT PLAN 28475	65 Stubbs Place	002-089-459
LOT A, DISTRICT LOT 127, COMOX DISTRICT, PLAN 9372	1086 5th Street	005-286-638
LOT 26, SECTION 79, COMOX DISTRICT, PLAN 37319	1495 Osprey Place	001-046-471
LOT 1, SECTION 79, COMOX DISTRICT, PLAN 29442, EXCEPT PART IN PLAN VIP85704	1880 1st Street	001-398-181
LOT 5, DISTRICT LOT 127, COMOX DISTRICT, PLAN 9345, EXCEPT PARCEL A (DD 390535I) THEREOF AND EXCEPT PART IN PLANS 19467 AND 23887	450 Woods Avenue	003-082-351
LOT 15 DISTRICT LOT 118 COMOX DISTRICT PLAN 28475	94 Mitchell Road	000-894-745
LOT 29 DISTRICT LOT 118 COMOX DISTRICT PLAN 28475	51 Stubbs Place	002-089-939
LOT 15, BLOCK 11, SECTION 69, COMOX DISTRICT, PLAN 480B	620 11th Street	009-054-839
LOT 12, BLOCK 8, SECTION 69, COMOX DISTRICT, PLAN 480	1170 Grieve Avenue	009-054-154
LOT 24, SECTION 79, COMOX DISTRICT, PLAN 37319	1505 Osprey Place	001-046-454
LOT 7, DISTRICT LOT 127, COMOX DISTRICT, PLAN 10790	1240 4th Street	005-169-186
LOT 9, SECTION 79, COMOX DISTRICT, PLAN 37319	1560 Embleton Crescent	001-046-306

Legal Description	Address	PID
LOT 9, DISTRICT LOT 118, COMOX DISTRICT, PLAN 23307	1907 1st Street	003-077-365
STRATA LOT 1 SECTION 79 COMOX DISTRICT STRATA PLAN VIS4636 TOGETHER WITH AN INTEREST IN THE COMMON PROPERTY IN PROPORTION TO THE UNIT ENTITLEMENT OF THE STRATA LOT AS SHOWN ON FORM 1	1820 1st Street	024-223-565
LOT A, SECTION 41, COMOX DISTRICT, PLAN 31748	470 13th Street	001-127-594
LOT 37, DISTRICT LOT 127, COMOX DISTRICT, PLAN 10790	1261 4th Street	002-781-867
LOT A, SECTION 69, COMOX DISTRICT, PLAN 37826	516 12th Street	000-397-130
STRATA LOT A, SECTION 79, COMOX DISTRICT, STRATA PLAN VIS2304, TOGETHER WITH AN INTEREST IN THE COMMON PROPERTY IN PROPORTION TO THE UNIT ENTITLEMENT OF THE STRATA LOT AS SHOWN ON FORM 1	379 Willemar Avenue	017-735-149
LOT 16, BLOCK 11, SECTION 69, COMOX DISTRICT, PLAN 480B	608 11th Street	009-054-961
STRATA LOT A DISTRICT LOT 118 COMOX DISTRICT STRATA PLAN VIS5485 TOGETHER WITH AN INTEREST IN THE COMMON PROPERTY IN PROPORTION TO THE UNIT ENTITLEMENT OF THE STRATA LOT AS SHOWN ON FORM V	90 Mitchell Road	025-873-903
LOT 28, DISTRICT LOT 118, COMOX DISTRICT, PLAN 28475	49 Stubbs Place	002-088-991
LOT B, DISTRICT LOT 127, COMOX DISTRICT, PLAN 12774	430 Woods Avenue	004-848-632
LOT 10, BLOCK 8, SECTION 69, COMOX DISTRICT, PLAN 480	579 12th Street	003-439-518
LOT 28, SECTION 79, COMOX DISTRICT, PLAN 37319	1591 Osprey Place	001-046-501
LOT 2, DISTRICT LOT 127, COMOX DISTRICT, PLAN 26975	1091 5th Street	002-503-522
LOT 21, DISTRICT LOT 118, COMOX DISTRICT, PLAN 28475	81 Mitchell Road	001-429-230
LOT 36, DISTRICT LOT 127, COMOX DISTRICT, PLAN 10790	360 Willemar Avenue	005-169-691
LOT 8, SECTION 79, COMOX DISTRICT, PLAN 37319	1540 Embleton Crescent	001-046-314
STRATA LOT 1 SECTION 79 COMOX DISTRICT STRATA PLAN VIS4492 TOGETHER WITH AN INTEREST IN THE COMMON PROPERTY IN PROPORTION TO THE UNIT ENTITLEMENT OF THE STRATA LOT AS SHOWN ON FORM 1	1760 1st Street	024-008-940
LOT 8, BLOCK 8, SECTION 69, COMOX DISTRICT, PLAN 480	547 12th Street	009-054-081
LOT 8, DISTRICT LOT 118, COMOX DISTRICT, PLAN 23307	85 Rod & Gun Road	001-484-141
LOT 1, SECTION 79, COMOX DISTRICT, PLAN 18826	365 Willemar Avenue	003-796-922
LOT 13, DISTRICT LOT 118, COMOX DISTRICT, PLAN 28475	88 Mitchell Road	002-088-398
LOT 29, SECTION 79, COMOX DISTRICT, PLAN 37319	1481 Embleton Crescent	001-046-519
LOT 7, SECTION 79, COMOX DISTRICT, PLAN 37319	1520 Embleton Crescent	001-046-292
LOT 1 DISTRICT LOT 127 COMOX DISTRICT PLAN VIP74260	1080 5th Street	025-490-818
LOT 4, DISTRICT LOT 127, COMOX DISTRICT, PLAN 10790	424 Woods Avenue	005-169-119
LOT 35, DISTRICT LOT 127, COMOX DISTRICT, PLAN 10790	340 Willemar Avenue	005-169-674
LOT 11, BLOCK 8, SECTION 69, COMOX DISTRICT, PLAN 480	596 11th Street	009-054-103
LOT 6, BLOCK 8, SECTION 69, COMOX DISTRICT, PLAN 480	539 12th Street	009-054-049
LOT 6, BLOCK 4, SECTION 69, COMOX DISTRICT, PLAN 480	496 12th Street	009-053-239
LOT C SECTION 79 COMOX DISTRICT PLAN 21085	1330 2nd Street	003-488-292
LOT D, DISTRICT LOT 127, COMOX DISTRICT, PLAN 25236	425 Urquhart Place	002-898-373

Legal Description	Address	PID
LOT 22, DISTRICT LOT 118, COMOX DISTRICT, PLAN 28475	77 Mitchell Road	001-410-423
LOT 8, DISTRICT LOT 127, COMOX DISTRICT, PLAN 10790	1241 4th Street	005-169-208
LOT 1, DISTRICT LOT 118, COMOX DISTRICT, PLAN 29118	84 Rod & Gun Road	001-423-886
LOT E, DISTRICT LOT 127, COMOX DISTRICT, PLAN 25236	415 Urquhart Place	002-898-411
LOT 25, SECTION 79, COMOX DISTRICT, PLAN 37319	1503 Osprey Place	001-046-462
LOT 27, SECTION 79, COMOX DISTRICT, PLAN 37319	1499 Osprey Place	001-046-497
STRATA LOT 2 SECTION 79 COMOX DISTRICT STRATA PLAN VIS4820 TOGETHER WITH AN INTEREST IN THE COMMON PROPERTY IN PROPORTION TO THE UNIT ENTITLEMENT OF THE STRATA LOT AS SHOWN ON FORM 1	1700 1st Street	024-542-563
LOT 27, DISTRICT LOT 118, COMOX DISTRICT, PLAN 28475	49 Mitchell Road	001-887-289
LOT 12 DISTRICT LOT 118 COMOX DISTRICT PLAN 28475	84 Mitchell Road	001-430-114
LOT 7, DISTRICT LOT 118, COMOX DISTRICT, PLAN 23307	75 Rod & Gun Road	003-077-357
LOT A SECTION 69 COMOX DISTRICT PLAN EPP46235	531 12th Street	029-503-701
LOT 9, BLOCK 8, SECTION 69, COMOX DISTRICT, PLAN 480	580 11th Street	003-974-448
LOT 6, SECTION 79, COMOX DISTRICT, PLAN 37319	1500 Embleton Crescent	001-046-284
LOT 5, BLOCK 4, SECTION 69, COMOX DISTRICT, PLAN 480	484 12th Street	000-436-453
LOT 30 SECTION 79 COMOX DISTRICT PLAN 37319	1461 Embleton Crescent	001-046-527
LOT 34, DISTRICT LOT 127, COMOX DISTRICT, PLAN 10790	320 Willemar Avenue	001-587-111
LOT 3, DISTRICT LOT 127, COMOX DISTRICT, PLAN 10790	1160 4th Street	005-169-101
LOT C, DISTRICT LOT 127, COMOX DISTRICT, PLAN 25236	428 Urquhart Place	002-898-322
LOT 26, DISTRICT LOT 118, COMOX DISTRICT, PLAN 28475	53 Mitchell Road	000-147-966
LOT 2, DISTRICT LOT 127, COMOX DISTRICT, PLAN 4288	1064 5th Street	006-078-699
LOT 9, DISTRICT LOT 127, COMOX DISTRICT, PLAN 10790	361 Woods Avenue	001-591-835
STRATA LOT A SECTION 79 COMOX DISTRICT STRATA PLAN VIS5572 TOGETHER WITH AN INTEREST IN THE COMMON PROPERTY IN PROPORTION TO THE UNIT ENTITLEMENT OF THE STRATA LOT AS SHOWN ON FORM V	1650 1st Street	025-978-624
LOT 1 DISTRICT LOT 127 COMOX DISTRICT PLAN 26975	1085 5th Street	001-990-161
LOT B SECTION 69 COMOX DISTRICT PLAN EPP46235	519 12th Street	029-503-710
LOT 23, DISTRICT LOT 118, COMOX DISTRICT, PLAN 28475	71 Mitchell Road	002-089-131
LOT 2, DISTRICT LOT 118, COMOX DISTRICT, PLAN 29118	78 Rod & Gun Road	001-423-894
LOT 7, BLOCK 8, SECTION 69, COMOX DISTRICT, PLAN 480	564 11th Street	009-054-057
LOT 5, SECTION 79, COMOX DISTRICT, PLAN 37319	1480 Embleton Crescent	000-443-891
LOT 4 BLOCK 4 SECTION 69 COMOX DISTRICT PLAN 480	464 12th Street	009-053-221
LOT 25, DISTRICT LOT 118, COMOX DISTRICT, PLAN 28475	55 Mitchell Road	002-089-793
LOT 2, DISTRICT LOT 127, COMOX DISTRICT, PLAN 10790	1130 4th Street	005-169-089
LOT 11, DISTRICT LOT 118, COMOX DISTRICT, PLAN 28475	80 Mitchell Road	002-089-394
LOT F, DISTRICT LOT 127, COMOX DISTRICT, PLAN 25236	405 Urquhart Place	002-898-829
STRATA LOT A, DISTRICT LOT 118, COMOX DISTRICT, STRATA PLAN 1258, TOGETHER WITH AN INTEREST IN THE COMMON PROPERTY IN PROPORTION TO THE UNIT ENTITLEMENT OF THE STRATA LOT AS SHOWN ON FORM 1	65 Rod & Gun Road	000-949-922
LOT 10, DISTRICT LOT 127, COMOX DISTRICT, PLAN 10790	341 Woods Avenue	005-169-216
LOT B, DISTRICT LOT 127, COMOX DISTRICT, PLAN 20823	260 Willemar Avenue	003-615-324
LOT 31, SECTION 79, COMOX DISTRICT, PLAN 37319	1441 Embleton Crescent	001-046-535

Legal Description	Address	PID
LOT 5, BLOCK 8, SECTION 69, COMOX DISTRICT, PLAN 480	548 11th Street	001-845-845
LOT 3, BLOCK 4, SECTION 69, COMOX DISTRICT, PLAN 480	448 12th Street	003-786-056
LOT 3 DISTRICT LOT 118 COMOX DISTRICT PLAN 29118	76 Rod & Gun Road	001-423-908
LOT 24, DISTRICT LOT 118, COMOX DISTRICT, PLAN 28475	61 Mitchell Road	002-089-106
LOT 6 DISTRICT LOT 127 COMOX DISTRICT PLAN 9345	1067 5th Street	005-628-628
STRATA LOT A DISTRICT LOT 118 COMOX DISTRICT STRATA PLAN VIS4681 TOGETHER WITH AN INTEREST IN THE COMMON PROPERTY IN PROPORTION TO THE UNIT ENTITLEMENT OF THE STRATA LOT AS SHOWN ON FORM 1	1775 1st Street	024-286-834
LOT 7 DISTRICT LOT 127 COMOX DISTRICT PLAN 12900	390 Woods Avenue	004-559-487
STRATA LOT A DISTRICT LOT 127 COMOX DISTRICT STRATA PLAN VIS3309 TOGETHER WITH AN INTEREST IN THE COMMON PROPERTY IN PROPORTION TO THE UNIT ENTITLEMENT OF THE STRATA LOT AS SHOWN ON FORM 1	621 Pidcock Avenue	018-822-568
LOT 11, DISTRICT LOT 127, COMOX DISTRICT, PLAN 10790	321 Woods Avenue	005-169-232
LOT 1, DISTRICT LOT 127, COMOX DISTRICT, PLAN 4941	1048 5th Street	000-429-694
LOT 1, DISTRICT LOT 127, COMOX DISTRICT, PLAN 23979	1120 4th Street	002-942-372
LOT 3, BLOCK 8, SECTION 69, COMOX DISTRICT, PLAN 480	532 11th Street	009-121-421
LOT 10, DISTRICT LOT 118, COMOX DISTRICT, PLAN 28475	78 Mitchell Road	002-089-327
LOT 2, BLOCK 4, SECTION 69, COMOX DISTRICT, PLAN 480	426 12th Street	001-887-092
LOT 4, SECTION 79, COMOX DISTRICT, PLAN 37319	1460 Embleton Crescent	000-443-883
LOT 12, BLOCK 5, SECTION 69, COMOX DISTRICT, PLAN 480	1170 Fitzgerald Avenue	009-053-310
LOT B, DISTRICT LOT 118, COMOX DISTRICT, PLAN 29469	70 Rod & Gun Road	001-383-159
LOT 5, DISTRICT LOT 118, COMOX DISTRICT, PLAN 23307	55 Rod & Gun Road	003-077-331
LOT B, DISTRICT LOT 127, COMOX DISTRICT, PLAN 25236	414 Urquhart Place	002-898-233
LOT A, DISTRICT LOT 127, COMOX DISTRICT, PLAN 20823	240 Willemar Avenue	003-623-467
STRATA LOT A, DISTRICT LOT 127, COMOX DISTRICT, STRATA PLAN VIS3313 TOGETHER WITH AN INTEREST IN THE COMMON PROPERTY IN PROPORTION TO THE UNIT ENTITLEMENT OF THE STRATA LOT AS SHOWN ON FORM 1	607 Pidcock Avenue	018-824-323
LOT 1, BLOCK 8, SECTION 69, COMOX DISTRICT, PLAN 480, EXCEPT PART LYING TO THE NORTH EAST OF A BOUNDARY PARALLEL TO AND PERPENDICULARLY DISTANT 7.2 FEET SOUTH WESTERLY FROM THE NORTH EAST BOUNDARY OF SAID LOT PARCEL A (DD 390535) OF LOT 5 DISTRICT LOT 127 COMOX DISTRICT PLAN 9345	1125 Fitzgerald Avenue	009-053-875
LOT 1, BLOCK 4, SECTION 69, COMOX DISTRICT, PLAN 480	1225 England Avenue	001-887-084
LOT 6, DISTRICT LOT 127, COMOX DISTRICT, PLAN 12900	360 Woods Avenue	004-674-855
LOT 12, DISTRICT LOT 127, COMOX DISTRICT, PLAN 10790	281 Woods Avenue	000-160-059
LOT 1, DISTRICT LOT 118, COMOX DISTRICT, PLAN 28475	48 Mitchell Road	002-065-100
LOT 32 SECTION 79 COMOX DISTRICT PLAN 37319	1421 Embleton Crescent	001-046-268
STRATA LOT B DISTRICT LOT 118 COMOX DISTRICT STRATA PLAN VIS4601 TOGETHER WITH AN INTEREST IN THE COMMON PROPERTY IN PROPORTION TO THE UNIT ENTITLEMENT OF THE STRATA LOT AS SHOWN ON FORM 1	1725 1st Street	024-184-161
LOT 2, DISTRICT LOT 127, COMOX DISTRICT, PLAN 23979	1110 4th Street	002-942-402

Legal Description	Address	PID
LOT D, SECTION 79, COMOX DISTRICT, PLAN 18822	191 Willemar Avenue	003-776-557
LOT 30, BLOCK 2, DISTRICT LOT 127, COMOX DISTRICT, PLAN 1951, EXCEPT PART IN PLAN 4941	585 Pidcock Avenue	006-728-901
LOT A, DISTRICT LOT 118, COMOX DISTRICT, PLAN 29469	58 Rod & Gun Road	000-008-591
LOT 9, DISTRICT LOT 118, COMOX DISTRICT, PLAN 28475	74 Mitchell Road	002-088-711
LOT 3, SECTION 79, COMOX DISTRICT, PLAN 37319	1440 Embleton Crescent	001-046-276
LOT 2, DISTRICT LOT 118, COMOX DISTRICT, PLAN 28475	52 Mitchell Road	001-705-598
STRATA LOT B, DISTRICT LOT 127, COMOX DISTRICT, STRATA PLAN VIS2863 TOGETHER WITH AN INTEREST IN THE COMMON PROPERTY IN PROPORTION TO THE UNIT ENTITLEMENT OF THE STRATA LOT AS SHOWN ON FORM 1	1111 4th Street	018-374-735
LOT 2, DISTRICT LOT 127, COMOX DISTRICT, PLAN 4941	1032 5th Street	006-014-852
LOT 30, DISTRICT LOT 127, COMOX DISTRICT, PLAN 10790	1280 2nd Street	005-169-542
LOT A, DISTRICT LOT 127, COMOX DISTRICT, PLAN 25236	410 Urquhart Place	001-663-801
LOT 4, DISTRICT LOT 118, COMOX DISTRICT, PLAN 23307	45 Rod & Gun Road	001-721-411
LOT 13, DISTRICT LOT 127, COMOX DISTRICT, PLAN 10790	261 Woods Avenue	005-169-267
LOT 5, DISTRICT LOT 127, COMOX DISTRICT, PLAN 12900	330 Woods Avenue	000-019-178
LOT 4 DISTRICT LOT 127 COMOX DISTRICT PLAN 9345 EXCEPT PART IN PLAN 12774	465 Quinn Avenue	005-628-687
STRATA LOT A DISTRICT LOT 118 COMOX DISTRICT STRATA PLAN VIS4549 TOGETHER WITH AN INTEREST IN THE COMMON PROPERTY IN PROPORTION TO THE UNIT ENTITLEMENT OF THE STRATA LOT AS SHOWN ON FORM 1	1675 1st Street	024-096-695
LOT 3, DISTRICT LOT 118, COMOX DISTRICT, PLAN 28475	54 Mitchell Road	002-058-618
STRATA LOT A, SECTION 79, COMOX DISTRICT, STRATA PLAN VIS2132 TOGETHER WITH AN INTEREST IN THE COMMON PROPERTY IN PROPORTION TO THE UNIT ENTITLEMENT OF THE STRATA LOT AS SHOWN ON FORM 1	175 Willemar Avenue	017-413-583
LOT C DISTRICT LOT 118 COMOX DISTRICT PLAN VIP67345	1751 1st Street	024-182-036
LOT 8, DISTRICT LOT 118, COMOX DISTRICT, PLAN 28475	70 Mitchell Road	002-089-262
LOT 11, BLOCK 5, SECTION 69, COMOX DISTRICT, PLAN 480	1130 Fitzgerald Avenue	003-443-230
LOT 6, DISTRICT LOT 118, COMOX DISTRICT, PLAN 22084	50 Rod & Gun Road	003-312-089
LOT 14, DISTRICT LOT 127, COMOX DISTRICT, PLAN 10790	241 Woods Avenue	005-169-275
LOT 4, DISTRICT LOT 118, COMOX DISTRICT, PLAN 28475	58 Mitchell Road	002-058-936
LOT 1, DISTRICT LOT 127, COMOX DISTRICT, PLAN 9345	1057 5th Street	005-628-598
LOT E, DISTRICT LOT 127, COMOX DISTRICT, PLAN 16231	361 Urquhart Avenue	004-036-824
LOT B, DISTRICT LOT 137, COMOX DISTRICT, PLAN 23174	622 Pidcock Avenue	003-054-314
LOT 33, SECTION 79, COMOX DISTRICT, PLAN 37319	1401 Embleton Crescent	001-046-543
LOT 4, DISTRICT LOT 127, COMOX DISTRICT, PLAN 12900	300 Woods Avenue	004-674-839
LOT 3, DISTRICT LOT 127, COMOX DISTRICT, PLAN 23979	1098 4th Street	002-942-453
LOT 3, DISTRICT LOT 118, COMOX DISTRICT, PLAN 23307	35 Rod & Gun Road	002-049-872
LOT 3, DISTRICT LOT 127, COMOX DISTRICT, PLAN 9345	451 Quinn Avenue	005-628-610
STRATA LOT B, SECTION 79, COMOX DISTRICT, STRATA PLAN VIS2115, TOGETHER WITH AN INTEREST IN THE COMMON PROPERTY IN PROPORTION TO THE UNIT ENTITLEMENT OF THE STRATA LOT AS SHOWN ON FORM 1	167 Willemar Avenue	017-389-526
LOT 5, DISTRICT LOT 118, COMOX DISTRICT, PLAN 28475	60 Mitchell Road	002-058-774
LOT H, DISTRICT LOT 118, COMOX DISTRICT, PLAN 21709	2080 Robert Lang Drive	003-451-232
LOT 3, DISTRICT LOT 127, COMOX DISTRICT, PLAN 4941	1016 5th Street	001-014-293
LOT B DISTRICT LOT 118 COMOX DISTRICT PLAN VIP67345	1749 1st Street	024-182-028
LOT 5, DISTRICT LOT 118, COMOX DISTRICT, PLAN 22084	42 Rod & Gun Road	001-034-651

Legal Description	Address	PID
STRATA LOT 1 SECTION 69 COMOX DISTRICT STRATA PLAN VIS7039 TOGETHER WITH AN INTEREST IN THE COMMON PROPERTY IN PROPORTION TO THE UNIT ENTITLEMENT OF THE STRATA LOT AS SHOWN ON FORM V	480 11th Street	028-429-982
LOT 2, SECTION 79, COMOX DISTRICT, PLAN 37319	1420 Embleton Crescent	001-046-250
LOT 15 DISTRICT LOT 127 COMOX DISTRICT PLAN 10790	1240 2nd Street	005-169-291
THAT PART OF LOT 7, BLOCK 5, SECTION 69, COMOX DISTRICT, PLAN 480, LYING EASTERLY OF A BOUNDARY PARALLEL TO AND PERPENDICULARLY DISTANT 26 FEET 8 INCHES FROM THE NORTH EASTERLY BOUNDARY THEREOF		
LOT I, DISTRICT LOT 118, COMOX DISTRICT, PLAN 21709	2060 Robert Lang Drive	003-451-224
STRATA LOT B DISTRICT LOT 127 COMOX DISTRICT STRATA PLAN EPS7947 TOGETHER WITH AN INTEREST IN THE COMMON PROPERTY IN PROPORTION TO THE UNIT ENTITLEMENT OF THE STRATA LOT AS SHOWN ON FORM V	270 Woods Avenue	031-519-717
LOT 29, DISTRICT LOT 127, COMOX DISTRICT, PLAN 10790	190 Willemar Avenue	005-169-496
LOT A, DISTRICT LOT 127, COMOX DISTRICT, PLAN 23174	608 Pidcock Avenue	003-054-306
LOT 4, DISTRICT LOT 127, COMOX DISTRICT, PLAN 23979	1070 4th Street	000-120-235
LOT 6, DISTRICT LOT 118, COMOX DISTRICT, PLAN 28475	64 Mitchell Road	002-058-413
LOT D, DISTRICT LOT 127, COMOX DISTRICT, PLAN 16231	351 Urquhart Avenue	000-160-121
STRATA LOT B DISTRICT LOT 118 COMOX DISTRICT STRATA PLAN VIS4477 TOGETHER WITH AN INTEREST IN THE COMMON PROPERTY IN PROPORTION TO THE UNIT ENTITLEMENT OF THE STRATA LOT AS SHOWN ON FORM 1	1625 1st Street	023-995-220
LOT 2, DISTRICT LOT 118, COMOX DISTRICT, PLAN 23307	25 Rod & Gun Road	003-077-322
LOT 7 DISTRICT LOT 118 COMOX DISTRICT PLAN 28475	68 Mitchell Road	002-089-173
LOT 2, DISTRICT LOT 127, COMOX DISTRICT, PLAN 13547	1091 4th Street	004-571-835
LOT 4, DISTRICT LOT 118, COMOX DISTRICT, PLAN 22084	34 Rod & Gun Road	003-317-552
LOT "J", DISTRICT LOT 118, COMOX DISTRICT, PLAN 21709	2010 Robert Lang Drive	003-470-636
LOT 2, DISTRICT LOT 127, COMOX DISTRICT, PLAN 9345	460 Quinn Avenue	005-628-601
LOT 5, BLOCK 5, SECTION 69, COMOX DISTRICT, PLAN 480	448 11th Street	000-107-972
LOT B, SECTION 79, COMOX DISTRICT, PLAN 18822	135 Willemar Avenue	000-644-111
STRATA LOT B DISTRICT LOT 118 COMOX DISTRICT STRATA PLAN VIS4416 TOGETHER WITH AN INTEREST IN THE COMMON PROPERTY IN PROPORTION TO THE UNIT ENTITLEMENT OF THE STRATA LOT AS SHOWN ON FORM 1	1575 1st Street	023-899-514
LOT 28, DISTRICT LOT 127, COMOX DISTRICT, PLAN 10790	174 Willemar Avenue	005-169-488
STRATA LOT B DISTRICT LOT 127 COMOX DISTRICT STRATA PLAN EPS7946 TOGETHER WITH AN INTEREST IN THE COMMON PROPERTY IN PROPORTION TO THE UNIT ENTITLEMENT OF THE STRATA LOT AS SHOWN ON FORM V	240 Woods Avenue	031-519-695
LOT K, DISTRICT LOT 118, COMOX DISTRICT, PLAN 21709	1980 Robert Lang Drive	003-456-013
LOT 1 SECTION 79 COMOX DISTRICT PLAN 37319	1396 1st Street	000-443-875
AMENDED LOT 34 (DD 43140-N), BLOCK 1, DISTRICT LOT 127, COMOX DISTRICT, PLAN 1951	621 Menzies Avenue	000-614-149
LOT 3, DISTRICT LOT 127, COMOX DISTRICT, PLAN 13547	1079 4th Street	004-573-927
LOT C, DISTRICT LOT 127, COMOX DISTRICT, PLAN 16231	281 Urquhart Avenue	002-158-809
PARCEL A (BEING A CONSOLIDATION OF LOTS 9 AND 10) BLOCK 1 DISTRICT LOT 127 COMOX DISTRICT PLAN VIP1951	560 Pidcock Avenue	030-045-606
LOT 1, DISTRICT LOT 118, COMOX DISTRICT, PLAN 23307	15 Rod & Gun Road	003-077-314

Legal Description	Address	PID
LOT 3, DISTRICT LOT 118, COMOX DISTRICT, PLAN 22084	30 Rod & Gun Road	003-321-134
THAT PART OF LOT A, DISTRICT LOT 127, COMOX DISTRICT, PLAN 7702 SHOWN OUTLINED IN RED ON PLAN 1411R	1068 4th Street	005-648-301
STRATA LOT B DISTRICT LOT 118 COMOX DISTRICT STRATA PLAN VIS4388 TOGETHER WITH AN INTEREST IN THE COMMON PROPERTY IN PROPORTION TO THE UNIT ENTITLEMENT OF THE STRATA LOT AS SHOWN ON FORM 1	1525 1st Street	023-874-121
LOT L, DISTRICT LOT 118, COMOX DISTRICT, PLAN 21709	1960 Robert Lang Drive	003-455-980
PARCEL B (BEING A CONSOLIDATION OF LOTS 3 AND 4, SEE FB125394) BLOCK B, DISTRICT LOT 127, COMOX DISTRICT, PLAN 1447	1019 5th Street	027-326-438
LOT 27, DISTRICT LOT 127, COMOX DISTRICT, PLAN 10790	162 Willemar Avenue	000-164-071
LOT 1, DISTRICT LOT 127, COMOX DISTRICT, PLAN 12900	1190 2nd Street	004-674-791
LOT 16, DISTRICT LOT 127, COMOX DISTRICT, PLAN 10790	1241 2nd Street	005-169-305
LOT 8, BLOCK 1, DISTRICT LOT 127, COMOX DISTRICT, PLAN 1951	996 5th Street	006-725-597
LOT 2, SECTION 79, COMOX DISTRICT, PLAN 28374	1350 1st Street	002-315-017
LOT M, DISTRICT LOT 118, COMOX DISTRICT, PLAN 21709	1940 Robert Lang Drive	003-393-241
LOT D, DISTRICT LOT 127, COMOX DISTRICT, PLAN 9501	1066 4th Street	005-327-873
LOT 2, BLOCK B, DISTRICT LOT 127, COMOX DISTRICT, PLAN 1447	1013 5th Street	000-019-640
AMENDED LOT 36 (DD 43141N), BLOCK 1, DISTRICT LOT 127, COMOX DISTRICT, PLAN 1951	595 Menzies Avenue	006-727-964
STRATA LOT B DISTRICT LOT 118 COMOX DISTRICT STRATA PLAN VIS4387 TOGETHER WITH AN INTEREST IN THE COMMON PROPERTY IN PROPORTION TO THE UNIT ENTITLEMENT OF THE STRATA LOT AS SHOWN ON FORM 1	1475 1st Street	023-870-923
LOT D, DISTRICT LOT 127, COMOX DISTRICT, PLAN 26364	310 Urquhart Avenue	000-102-547
LOT B DISTRICT LOT 127 COMOX DISTRICT PLAN 16231	241 Urquhart Avenue	004-036-638
LOT 4, DISTRICT LOT 127, COMOX DISTRICT, PLAN 13547	1067 4th Street	004-573-935
LOT 1, DISTRICT LOT 118, COMOX DISTRICT, PLAN 22084	1870 Robert Lang Drive	003-312-097
LOT 1, BLOCK B, DISTRICT LOT 127, COMOX DISTRICT, PLAN 1447	1007 5th Street	007-415-711
LOT N, DISTRICT LOT 118, COMOX DISTRICT, PLAN 21709	1910 Robert Lang Drive	003-455-971
LOT O DISTRICT LOT 118 COMOX DISTRICT PLAN 21709	1902 Robert Lang Drive	003-455-955
LOT 7, BLOCK 1, DISTRICT LOT 127, COMOX DISTRICT, PLAN 1951	992 5th Street	006-725-571
LOT 2, DISTRICT LOT 118, COMOX DISTRICT, PLAN 22084	1720 Robert Lang Drive	003-167-135
LOT C, DISTRICT LOT 127, COMOX DISTRICT, PLAN 9501	1056 4th Street	005-327-849
LOT 17, DISTRICT LOT 127, COMOX DISTRICT, PLAN 10790	175 Woods Avenue	005-169-313
LOT E, DISTRICT LOT 118, COMOX DISTRICT, PLAN 17497	1680 Robert Lang Drive	000-155-187
LOT 37, BLOCK 1, DISTRICT LOT 127, COMOX DISTRICT, PLAN 1951	575 Menzies Avenue	002-097-150
STRATA LOT B DISTRICT LOT 118 COMOX DISTRICT STRATA PLAN VIS4337 TOGETHER WITH AN INTEREST IN THE COMMON PROPERTY IN PROPORTION TO THE UNIT ENTITLEMENT OF THE STRATA LOT AS SHOWN ON FORM 1	1425 1st Street	023-811-455
LOT A SECTION 79 COMOX DISTRICT PLAN 18822	125 Willemar Avenue	003-774-457
LOT 1, DISTRICT LOT 118, COMOX DISTRICT, PLAN 26211	1640 Robert Lang Drive	000-012-505
LOT B DISTRICT LOT 127 COMOX DISTRICT PLAN 18875	138 Willemar Avenue	003-814-254
LOT 6 BLOCK 1 DISTRICT LOT 127 COMOX DISTRICT PLAN 1951	980 5th Street	006-725-481

Legal Description	Address	PID
STRATA LOT 2 DISTRICT LOT 127 COMOX DISTRICT STRATA PLAN VIS5945 TOGETHER WITH AN INTEREST IN THE COMMON PROPERTY IN PROPORTION TO THE UNIT ENTITLEMENT OF THE STRATA LOT AS SHOWN ON FORM V	555 Menzies Avenue	026-565-765
LOT A, DISTRICT LOT 118, COMOX DISTRICT, PLAN 21709	2085 Robert Lang Drive	003-451-259
LOT A, DISTRICT LOT 127, COMOX DISTRICT, PLAN 16231	1130 2nd Street	004-036-808
LOT 2, DISTRICT LOT 118, COMOX DISTRICT, PLAN 26211	1600 Robert Lang Drive	002-731-649
LOT C, DISTRICT LOT 127, COMOX DISTRICT, PLAN 26364	276 Urquhart Avenue	002-752-018
LOT 18, DISTRICT LOT 127, COMOX DISTRICT, PLAN 10790	163 Woods Avenue	005-169-321
LOT 1, DISTRICT LOT 127, COMOX DISTRICT, PLAN 20504	1055 4th Street	002-253-224
PARCEL A (DD 34352-N) OF LOTS 5, 6, 7 AND 8, BLOCK B, DISTRICT LOT 127, COMOX DISTRICT, PLAN 1447	445 Pidcock Avenue	007-415-982
LOT B, DISTRICT LOT 127, COMOX DISTRICT, PLAN 9501	1030 4th Street	005-327-792
LOT 1, DISTRICT LOT 118, COMOX DISTRICT, PLAN 49915	1335 1st Street	015-715-647
LOT 6, DISTRICT LOT 127, COMOX DISTRICT, PLAN 31240	267 Towler Place	001-171-011
LOT 39, BLOCK 1, DISTRICT LOT 127, COMOX DISTRICT, PLAN 1951	535 Menzies Avenue	002-097-176
LOT 6, DISTRICT LOT 127, COMOX DISTRICT, PLAN 15266	1181 2nd Street	000-440-353
LOT A, DISTRICT LOT 118, COMOX DISTRICT, PLAN 20476	1375 1st Street	000-146-447
LOT B, DISTRICT LOT 118, COMOX DISTRICT, PLAN 21709	2075 Robert Lang Drive	003-451-208
LOT C, DISTRICT LOT 127, COMOX DISTRICT, PLAN 13305	1051 4th Street	
LOT C DISTRICT LOT 118 COMOX DISTRICT PLAN 17497	1540 Robert Lang Drive	002-019-752
LOT 19, DISTRICT LOT 127, COMOX DISTRICT, PLAN 10790	151 Woods Avenue	005-169-356
LOT 5, DISTRICT LOT 127, COMOX DISTRICT, PLAN 31240	259 Towler Place	000-453-684
LOT 40, BLOCK 1, DISTRICT LOT 127, COMOX DISTRICT, PLAN 1951	515 Menzies Avenue	003-471-608
LOT 8, BLOCK A, DISTRICT LOT 127, COMOX DISTRICT, PLAN 1447	991 5th Street	004-966-473
LOT A, DISTRICT LOT 127, COMOX DISTRICT, PLAN 9501	1010 4th Street	001-152-815
LOT C, DISTRICT LOT 118, COMOX DISTRICT, PLAN 21709	2055 Robert Lang Drive	003-445-801
LOT B, DISTRICT LOT 127, COMOX DISTRICT, PLAN 2775	991 5th Street	004-966-473
LOT B, DISTRICT LOT 127, COMOX DISTRICT, PLAN 13305	1049 4th Street	004-747-062
LOT A, DISTRICT LOT 127, COMOX DISTRICT, PLAN 2775	5th Street	
LOT 5 DISTRICT LOT 127 COMOX DISTRICT PLAN 15266	174 Woods Avenue	004-203-976
LOT 2, DISTRICT LOT 118, COMOX DISTRICT, PLAN 49915	1301 1st Street	015-715-663
LOT B, DISTRICT LOT 118, COMOX DISTRICT, PLAN 17497	1480 Robert Lang Drive	000-849-839
LOT 20, DISTRICT LOT 127, COMOX DISTRICT, PLAN 10790	139 Woods Avenue	005-169-364
LOT D, DISTRICT LOT 118, COMOX DISTRICT, PLAN 21709	2005 Robert Lang Drive	002-968-151
LOT B, DISTRICT LOT 127, COMOX DISTRICT, PLAN 21434	1171 2nd Street	003-406-083
LOT B, DISTRICT LOT 118, COMOX DISTRICT, PLAN 29710	1903 Robert Lang Drive	001-353-535
LOT A, DISTRICT LOT 127, COMOX DISTRICT, PLAN 13305	1047 4th Street	000-770-191
LOT B, DISTRICT LOT 127, COMOX DISTRICT, PLAN 26364	238 Urquhart Avenue	002-751-879
LOT 6, BLOCK A, DISTRICT LOT 127, COMOX DISTRICT, PLAN 1447	967 5th Street	000-460-346
LOT 1, DISTRICT LOT 118, COMOX DISTRICT, PLAN 24280	1430 Robert Lang Drive	002-614-294
STRATA LOT B DISTRICT LOT 127 COMOX DISTRICT STRATA PLAN 1973 TOGETHER WITH AN INTEREST IN THE COMMON PROPERTY IN PROPORTION TO THE UNIT ENTITLEMENT OF THE STRATA LOT AS SHOWN ON FORM 1	920 5th Street	016-345-916
LOT 4 BLOCK D DISTRICT LOT 127 COMOX DISTRICT PLAN 1447	1031 4th Street	
LOT E, DISTRICT LOT 118, COMOX DISTRICT, PLAN 21709	1985 Robert Lang Drive	000-299-308
LOT 4, DISTRICT LOT 127, COMOX DISTRICT, PLAN 15266	158 Woods Avenue	004-211-642
LOT 21, DISTRICT LOT 127, COMOX DISTRICT, PLAN 10790	127 Woods Avenue	001-085-751
LOT 3, DISTRICT LOT 118, COMOX DISTRICT, PLAN 14334	85 Willemar Avenue	004-414-616

Legal Description	Address	PID
LOT 9, BLOCK A, DISTRICT LOT 127, COMOX DISTRICT, PLAN 1447	450 Pidcock Avenue	007-415-681
STRATA LOT 1 DISTRICT LOT 118 COMOX DISTRICT STRATA PLAN VIS5984 TOGETHER WITH AN INTEREST IN THE COMMON PROPERTY IN PROPORTION TO THE UNIT ENTITLEMENT OF THE STRATA LOT AS SHOWN ON FORM V	1390 Robert Lang Drive	026-638-835
LOT 3 BLOCK D DISTRICT LOT 127 COMOX DISTRICT PLAN 1447	1031 4th Street	007-416-440
LOT F, DISTRICT LOT 118, COMOX DISTRICT, PLAN 21709	1955 Robert Lang Drive	003-451-283
LOT 1, DISTRICT LOT 127, COMOX DISTRICT, PLAN 22703	175 Urquhart Avenue	003-305-775
LOT A DISTRICT LOT 127 COMOX DISTRICT PLAN 26364	220 Urquhart Avenue	002-751-623
LOT 10, BLOCK "A", LOT 127, COMOX DISTRICT, PLAN 1447	420 Pidcock Avenue	002-725-665
LOT 4, DISTRICT LOT 127, COMOX DISTRICT, PLAN 31240	253 Towler Place	000-012-424
LOT 1, BLOCK D, PLAN VIP1447, DISTRICT LOT 127, COMOX LAND DISTRICT	1019 4th Street	006-220-321
LOT G, DISTRICT LOT 118, COMOX DISTRICT, PLAN 21709	1925 Robert Lang Drive	003-451-275
LOT A, DISTRICT LOT 118, COMOX DISTRICT, PLAN 29710	5 Rod & Gun Road	001-353-501
STRATA LOT A, DISTRICT LOT 127, COMOX DISTRICT, STRATA PLAN VIS2072 TOGETHER WITH AN INTEREST IN THE COMMON PROPERTY IN PROPORTION TO THE UNIT ENTITLEMENT OF THE STRATA LOT AS SHOWN ON FORM 1.	142 Woods Avenue	017-093-643
LOT 22, DISTRICT LOT 127, COMOX DISTRICT, PLAN 10790	1240 1st Street	000-337-358
LOT 2 DISTRICT LOT 118 COMOX DISTRICT PLAN 14334	65 Willemar Avenue	000-811-114
	955 5th Street	003-541-860
LOT 1, BLOCK D, DISTRICT LOT 127, COMOX DISTRICT, PLAN 1447	1007 4th Street	006-220-321
LOT 2, DISTRICT LOT 127, COMOX DISTRICT, PLAN 22703	164 Urquhart Avenue	003-315-151
LOT 4, BLOCK A, DISTRICT LOT 127, COMOX DISTRICT, PLAN 1447	943 5th Street	003-541-860
LOT C, DISTRICT LOT 118, COMOX DISTRICT, PLAN 15381, EXCEPTING ANY PORTION OF THE BED OF PUNTLEDGE RIVER AS SHOWN ON SAID PLAN (SEE DF 90042)	1801 Robert Lang Drive	004-253-876
LOT B DISTRICT LOT 118 COMOX DISTRICT PLAN 15381 EXCEPTING ANY PORTION OF THE BED OF PUNTLEDGE RIVER AS SHOWN ON SAID PLAN (SEE DF 90042)	1845 Robert Lang Drive	004-253-850
LOT 1, DISTRICT LOT 127, COMOX DISTRICT, PLAN 31240	240 Towler Place	001-170-988
LOT 5, DISTRICT LOT 118, COMOX DISTRICT, PLAN 14334	100 Willemar Avenue	004-402-766
LOT 2, DISTRICT LOT 127, COMOX DISTRICT, PLAN 31240	244 Towler Place	000-762-270
LOT D DISTRICT LOT 118 COMOX DISTRICT PLAN 15381 EXCEPT ANY PORTION OF THE BED OF PUNTLEDGE RIVER AS SHOWN ON SAID PLAN (SEE DF 90042)	1755 Robert Lang Drive	004-254-066
LOT 8, BLOCK D, DISTRICT LOT 127, COMOX DISTRICT, PLAN 1447	1044 3rd Street	
LOT E, DISTRICT LOT 118, COMOX DISTRICT, PLAN 15381, EXCEPTING ANY PORTION OF THE BED OF THE PUNTLEDGE RIVER AS SHOWN ON SAID PLAN (SEE DF 90042)	1701 Robert Lang Drive	004-255-682
LOT 3, BLOCK A, DISTRICT LOT 127, COMOX DISTRICT, PLAN 1447	931 5th Street	007-415-575
LOT 2, DISTRICT LOT 127, COMOX DISTRICT, PLAN 15266	126 Woods Avenue	004-206-061
LOT 1, DISTRICT LOT 118, COMOX DISTRICT, PLAN 14334	1330 Robert Lang Drive	000-727-121
LOT 4, DISTRICT LOT 127, COMOX DISTRICT, PLAN 23324	190 Urquhart Avenue	003-081-656
LOT F, DISTRICT LOT 118, COMOX DISTRICT, PLAN 15381, EXCEPTING ANY PORTION OF THE BED OF THE PUNTLEDGE RIVER AS SHOWN ON PLAN (SEE DF 90042)	1655 Robert Lang Drive	004-257-260

Legal Description	Address	PID
LOT A DISTRICT LOT 118 COMOX DISTRICT PLAN 15381 EXCEPTING ANY PORTION OF THE BED OF PUNTLEDGE RIVER AS SHOWN ON SAID PLAN (SEE DF 90042)	1895 Robert Lang Drive	004-253-817
LOT 7, BLOCK D, DISTRICT LOT 127, COMOX DISTRICT, PLAN 1447	1032 3rd Street	007-416-491
LOT D, DISTRICT LOT 127, COMOX DISTRICT, PLAN 13305, EXCEPT THOSE PARTS IN PLANS 29419 AND 30480	1052 3rd Street	004-370-333
LOT 3, DISTRICT LOT 127, COMOX DISTRICT, PLAN 22703	155 Urquhart Avenue	000-264-873
LOT 2, BLOCK A, DISTRICT LOT 127, COMOX DISTRICT, PLAN 1447	919 5th Street	000-042-315
LOT G, DISTRICT LOT 118, COMOX DISTRICT, PLAN 15381, EXCEPT ANY PORTION OF THE BED OF PUNTLEDGE RIVER AS SHOWN ON SAID PLAN (SEE DF 90042)	1601 Robert Lang Drive	001-348-175
LOT 7, BLOCK C, PLAN VIP1447, DISTRICT LOT 127, COMOX LAND DISTRICT	380 Pidcock Avenue	001-568-612
LOT 3, DISTRICT LOT 127, COMOX DISTRICT, PLAN 31240	248 Towler Place	001-170-996
LOT 6, DISTRICT LOT 118, COMOX DISTRICT, PLAN 14334	80 Willemar Avenue	000-679-526
LOT H, DISTRICT LOT 118, COMOX DISTRICT, PLAN 15381 EXCEPT ANY PORTION OF THE BED OF PUNTLEDGE RIVER AS SHOWN ON SAID PLAN (SEE DF 90042)	1555 Robert Lang Drive	004-253-604
LOT 1, DISTRICT LOT 127, COMOX DISTRICT, PLAN 15266	1210 1st Street	004-211-596
STRATA LOT 1 DISTRICT LOT 127 COMOX DISTRICT STRATA PLAN EPS3041 TOGETHER WITH AN INTEREST IN THE COMMON PROPERTY IN PROPORTION TO THE UNIT ENTITLEMENT OF THE STRATA LOT AS SHOWN ON FORM V	904 4th Street	029-692-971
LOT 7, BLOCK C, DISTRICT LOT 127, COMOX DISTRICT, PLAN 1447	979 4th Street	001-568-612
LOT 3, DISTRICT LOT 127, COMOX DISTRICT, PLAN 23324	180 Urquhart Avenue	001-348-035
LOT A (DD EV83635) BLOCK D DISTRICT LOT 127 COMOX DISTRICT PLAN 1447	345 Pidcock Avenue	025-709-739
LOT I, DISTRICT LOT 118, COMOX DISTRICT, PLAN 15381, EXCEPTING ANY PORTION OF THE BED OF PUNTLEDGE RIVER SHOWN ON SAID PLAN (SEE DF 90042)	1501 Robert Lang Drive	000-638-315
LOT 1, DISTRICT LOT 127, COMOX DISTRICT, PLAN 29419	1056 2nd Street	001-396-102
LOT 4, DISTRICT LOT 127, COMOX DISTRICT, PLAN 22703	127 Urquhart Avenue	003-305-813
LOT 6, BLOCK C, DISTRICT LOT 127, COMOX DISTRICT, PLAN 1447	967 4th Street	000-616-346
LOT A, DISTRICT LOT 118, COMOX DISTRICT, PLAN 29668 EXCEPTING ANY PORTION OF THE BED OF PUNTLEDGE RIVER AS SHOWN ON SAID PLAN (SEE DF 90042)	1455 Robert Lang Drive	001-369-814
LOT 7, DISTRICT LOT 118, COMOX DISTRICT, PLAN 14334	60 Willemar Avenue	000-324-825
LOT 5, BLOCK C, DISTRICT LOT 127, COMOX DISTRICT, PLAN 1447	955 4th Street	000-616-338
LOT B, DISTRICT LOT 118, COMOX DISTRICT, PLAN 29668 EXCEPTING ANY PORTION OF THE BED OF PUNTLEDGE RIVER AS SHOWN ON SAID PLAN (SEE DF 90042)	1401 Robert Lang Drive	001-369-849
LOT A, DISTRICT LOT 127, COMOX DISTRICT, PLAN 30480	1050 2nd Street	001-247-883
LOT 2, DISTRICT LOT 127, COMOX DISTRICT, PLAN 23324	160 Urquhart Avenue	003-081-648
LOT 4, BLOCK C, DISTRICT LOT 127, COMOX DISTRICT, PLAN 1447	943 4th Street	007-416-300
LOT A, DISTRICT LOT 127, COMOX DISTRICT, PLAN 21434	1190 1st Street	003-406-041
LOT B, DISTRICT LOT 127, COMOX DISTRICT, PLAN 27424	340 Pidcock Avenue	002-104-105
LOT 13, DISTRICT LOT 118, COMOX DISTRICT, PLAN 14334	1375 Robert Lang Drive	000-179-141
LOT A, DISTRICT LOT 127, COMOX DISTRICT, PLAN 24374	1030 2nd Street	003-029-638
LOT 3, BLOCK C, DISTRICT LOT 127, COMOX DISTRICT, PLAN 1447	931 4th Street	007-416-288
LOT 8, DISTRICT LOT 118, COMOX DISTRICT, PLAN 14334	40 Willemar Avenue	002-502-674

Legal Description	Address	PID
LOT 12, DISTRICT LOT 118, COMOX DISTRICT, PLAN 14334	1335 Robert Lang Drive	004-407-164
LOT 2, BLOCK C, DISTRICT LOT 127, COMOX DISTRICT, PLAN 1447	907 4th Street	001-927-442
LOT A, DISTRICT LOT 127, COMOX DISTRICT, PLAN 27424	320 Pidcock Avenue	000-433-951
LOT B, DISTRICT LOT 127, COMOX DISTRICT, PLAN 24374	1018 2nd Street	003-029-646
STRATA LOT B DISTRICT LOT 127 COMOX DISTRICT STRATA PLAN VIS6743 TOGETHER WITH AN INTEREST IN THE COMMON PROPERTY IN PROPORTION TO THE UNIT ENTITLEMENT OF THE STRATA LOT AS SHOWN ON FORM V	120 Urquhart Avenue	027-781-968
LOT 1, BLOCK C, DISTRICT LOT 127, COMOX DISTRICT, PLAN 1447	377 Menzies Avenue	001-927-434
LOT 11, DISTRICT LOT 118, COMOX DISTRICT, PLAN 14334	1301 Robert Lang Drive	000-625-931
LOT 13 BLOCK C DISTRICT LOT 127 COMOX DISTRICT PLAN 1447	956 3rd Street	007-418-132
LOT 1, BLOCK F, DISTRICT LOT 127, COMOX DISTRICT, PLAN 1447	1006 2nd Street	007-417-446
LOT 12, BLOCK C, DISTRICT LOT 127, COMOX DISTRICT, PLAN 1447	944 3rd Street	007-416-407
LOT 1, DISTRICT LOT 127, COMOX DISTRICT, PLAN 23324	1150 1st Street	000-056-383
LOT 11, BLOCK C, DISTRICT LOT 127, COMOX DISTRICT, PLAN 1447	932 3rd Street	007-416-393
STRATA LOT A, DISTRICT LOT 127, COMOX DISTRICT, STRATA PLAN VIS2258, TOGETHER WITH AN INTEREST IN THE COMMON PROPERTY IN PROPORTION TO THE UNIT ENTITLEMENT OF THE STRATA LOT AS SHOWN ON FORM 1	345 Menzies Avenue	017-658-276
LOT 1, DISTRICT LOT 127, COMOX DISTRICT, PLAN 8668 EXCEPT PART SHOWN OUTINED IN RED ON PLAN 1506R	1059 2nd Street	005-414-008
LOT 8, BLOCK E, DISTRICT LOT 127, COMOX DISTRICT, PLAN 1447	280 Pidcock Avenue	007-417-322
LOT 1, DISTRICT LOT 127, COMOX DISTRICT, PLAN VIP58896	1120 1st Street	018-752-713
STRATA LOT A DISTRICT LOT 127 COMOX DISTRICT STRATA PLAN VIS3964 TOGETHER WITH AN INTEREST IN THE COMMON PROPERTY IN PROPORTION TO THE UNIT ENTITLEMENT OF THE STRATA LOT AS SHOWN ON FORM 1	1102 1st Street	023-405-791
STRATA LOT B DISTRICT LOT 127 COMOX DISTRICT STRATA PLAN VIS3810 TOGETHER WITH AN INTEREST IN THE COMMON PROPERTY IN PROPORTION TO THE UNIT ENTITLEMENT OF THE STRATA LOT AS SHOWN ON FORM 1	1098 1st Street	023-204-613
LOT 7, BLOCK E, DISTRICT LOT 127, COMOX DISTRICT, PLAN 1447	979 3rd Street	007-390-165
LOT 1, DISTRICT LOT 127, COMOX DISTRICT, PLAN VIP52289	325 Menzies Avenue	017-325-978
LOT 10, DISTRICT LOT 118, COMOX DISTRICT, PLAN 14334	10 Willemar Avenue	000-397-407
LOT A, DISTRICT LOT 127, COMOX DISTRICT, PLAN 28723	1043 2nd Street	001-621-963
THAT PART OF LOT 1, DISTRICT LOT 127, COMOX DISTRICT, PLAN 8668 SHOWN OUTLINED IN RED ON PLAN 1506R	1053 2nd Street	005-414-075
LOT 2, DISTRICT LOT 127, COMOX DISTRICT, PLAN VIP58896	1090 1st Street	018-752-721
LOT A (DD EX127636) BLOCK E DISTRICT LOT 127 COMOX DISTRICT PLAN 1447	967 3rd Street	026-438-291
LOT B, DISTRICT LOT 127, COMOX DISTRICT, PLAN 7481	270 Pidcock Avenue	003-470-504
LOT 9, DISTRICT LOT 118, COMOX DISTRICT, PLAN 14334	1285 Robert Lang Drive	004-414-624

Legal Description	Address	PID
LOT 4, BLOCK E, DISTRICT LOT 127, COMOX DISTRICT, PLAN 1447	943 3rd Street	000-945-749
LOT B, DISTRICT LOT 127, COMOX DISTRICT, PLAN 28723	185 Pidcock Avenue	001-621-971
LOT A DISTRICT LOT 127 COMOX DISTRICT PLAN 12812	1070 1st Street	004-662-768
	931 3rd Street	000-945-676
LOT A, DISTRICT LOT 127, COMOX DISTRICT, PLAN 7481	980 2nd Street	005-774-004
LOT 2, BLOCK E, DISTRICT LOT 127, COMOX DISTRICT, PLAN 1447	919 3rd Street	000-945-676
LOT B DISTRICT LOT 127 COMOX DISTRICT PLAN 12812	1062 1st Street	004-662-776
LOT B (BEING A CONSOLIDATION OF LOTS 13 AND 14, SEE FB31925) BLOCK E DISTRICT LOT 127 COMOX DISTRICT PLAN 1447	968 2nd Street	027-025-900
STRATA LOT A, DISTRICT LOT 127, COMOX DISTRICT, STRATA PLAN VIS2388 TOGETHER WITH AN INTEREST IN THE COMMON PROPERTY IN PROPORTION TO THE UNIT ENTITLEMENT OF THE STRATA LOT AS SHOWN ON FORM 1	907 3rd Street	017-829-674
LOT C, DISTRICT LOT 127, COMOX DISTRICT, PLAN 12812	1050 1st Street	004-662-784
LOT 12, BLOCK E, DISTRICT LOT 127, COMOX DISTRICT, PLAN 1447	944 2nd Street	
LOT 11, BLOCK E, DISTRICT LOT 127, COMOX DISTRICT, PLAN 1447	932 2nd Street	005-315-786
STRATA LOT 2, DISTRICT LOT 127, COMOX DISTRICT, STRATA PLAN VIS2647 TOGETHER WITH AN INTEREST IN THE COMMON PROPERTY IN PROPORTION TO THE UNIT ENTITLEMENT OF THE STRATA LOT AS SHOWN ON FORM 1	1012 1st Street	018-161-570
LOT 10 BLOCK E DISTRICT LOT 127 COMOX DISTRICT PLAN 1447	920 2nd Street	007-434-251
LOT 8, BLOCK G, DISTRICT LOT 127, COMOX DISTRICT, PLAN 1447	991 2nd Street	
STRATA LOT A DISTRICT LOT 127 COMOX DISTRICT STRATA PLAN EPS360 TOGETHER WITH AN INTEREST IN THE COMMON PROPERTY IN PROPORTION TO THE UNIT ENTITLEMENT OF THE STRATA LOT AS SHOWN ON FORM V	1008 1st Street	028-517-652
STRATA LOT A DISTRICT LOT 127 COMOX DISTRICT STRATA PLAN VIS4688 TOGETHER WITH AN INTEREST IN THE COMMON PROPERTY IN PROPORTION TO THE UNIT ENTITLEMENT OF THE STRATA LOT AS SHOWN ON FORM 1	1004 1st Street	024-295-248
LOT 7, BLOCK G, DISTRICT LOT 127, COMOX DISTRICT, PLAN 1447	979 2nd Street	001-153-269
STRATA LOT B BLOCK E DISTRICT LOT 127 COMOX DISTRICT STRATA PLAN EPS7914 TOGETHER WITH AN INTEREST IN THE COMMON PROPERTY IN PROPORTION TO THE UNIT ENTITLEMENT OF THE STRATA LOT AS SHOWN ON FORM V	908 2nd Street	031-658-164
LOT 1, SECTION 118, COMOX DISTRICT, PLAN 41256	1095 1st Street	000-624-853
LOT 5, BLOCK G, PLAN VIP1447, DISTRICT LOT 127, COMOX LAND DISTRICT	967 2nd Street	007-417-543
LOT 5, BLOCK G, DISTRICT LOT 127, COMOX DISTRICT, PLAN 1447	955 2nd Street	007-417-543
LOT 2, SECTION 118, COMOX DISTRICT, PLAN 41256	1085 1st Street	000-624-861
LOT 4, BLOCK G, DISTRICT LOT 127, COMOX DISTRICT, PLAN 1447	943 2nd Street	000-657-565
LOT 3, SECTION 118, COMOX DISTRICT, PLAN 41256 EXCEPT PLAN VIP55602	1075 1st Street	000-624-870
LOT 3, BLOCK G, PLAN VIP1447, DISTRICT LOT 127, COMOX LAND DISTRICT	931 2nd Street	000-657-557

Legal Description	Address	PID
LOT A DISTRICT LOT 127 COMOX DISTRICT PLAN EPP135056	990 1st Street	032-144-288
STRATA LOT 1 DISTRICT LOT 127 COMOX DISTRICT STRATA PLAN EPS5978 TOGETHER WITH AN INTEREST IN THE COMMON PROPERTY IN PROPORTION TO THE UNIT ENTITLEMENT OF THE STRATA LOT AS SHOWN ON FORM V	B - 919 2nd Street	030-826-365
STRATA LOT 1 DISTRICT LOT 127 COMOX DISTRICT STRATA PLAN EPS5644 TOGETHER WITH AN INTEREST IN THE COMMON PROPERTY IN PROPORTION TO THE UNIT ENTITLEMENT OF THE STRATA LOT AS SHOWN ON FORM V	B - 917 2nd Street	030-686-822
LOT 12, BLOCK G, DISTRICT LOT 127, COMOX DISTRICT, PLAN 1447	970 1st Street	
LOT 11, BLOCK G, DISTRICT LOT 127, COMOX DISTRICT, PLAN 1447	950 1st Street	007-417-586
LOT 1 SECTION 118 COMOX DISTRICT PLAN 32875	1001 1st Street	000-063-533
LOT A DISTRICT LOT 127 COMOX DISTRICT PLAN VIP67879	930 1st Street	024-276-162
LOT 1 DISTRICT LOT 127 COMOX DISTRICT PLAN EPP2275	748 3rd Street	028-077-334
STRATA LOT A DISTRICT LOT 127 COMOX DISTRICT STRATA PLAN VIS4725 TOGETHER WITH AN INTEREST IN THE COMMON PROPERTY IN PROPORTION TO THE UNIT ENTITLEMENT OF THE STRATA LOT AS SHOWN ON FORM 1	910 1st Street	024-359-548
LOT 4, DISTRICT LOT 127, COMOX DISTRICT, PLAN 5149	877 3rd Street	006-035-337
LOT A DISTRICT LOT 118, COMOX DISTRICT, PLAN 15540, EXCEPT ANY PORTION OF THE BED OF THE PUNTLEDGE RIVER AS SHOWN ON SAID PLAN (SEE DF 90584)	975 1st Street	004-570-383
LOT 5, DISTRICT LOT 127, COMOX DISTRICT, PLAN 5149	865 3rd Street	002-059-690
LOT 6 DISTRICT LOT 127 COMOX DISTRICT PLAN 5149	853 3rd Street	001-826-271
LOT 1 DISTRICT LOT 118 COMOX DISTRICT PLAN 37180	955 1st Street	001-041-576
LOT 26, DISTRICT LOT 127, COMOX DISTRICT, PLAN 3661	837 3rd Street	006-183-484
LOT 25, DISTRICT LOT 127, COMOX DISTRICT, PLAN 3661	825 3rd Street	006-183-476
LOT 24, DISTRICT LOT 127, COMOX DISTRICT, PLAN 3661	811 3rd Street	003-693-376
PARCEL B (DD 4351N) OF DISTRICT LOT 127, COMOX DISTRICT, EXCEPT THAT PART SHOWN OUTLINED IN RED ON PLAN DEPOSITED UNDER DD NO. 12222N AND EXCEPT PART IN PLANS 3382 AND EPP2275	325 Johnston Avenue	009-534-725
LOT 23, DISTRICT LOT 127, COMOX DISTRICT, PLAN 3661	789 3rd Street	006-183-450
LOT 22, DISTRICT LOT 127, COMOX DISTRICT, PLAN 3661	777 3rd Street	006-183-441
LOT A, DISTRICT LOT 118, COMOX DISTRICT, PLAN 42121	925 1st Street	001-195-468
PARCEL L (DD 5401N), SECTION 61, COMOX DISTRICT THAT PART OF LOT B, DISTRICT LOT 127, COMOX DISTRICT, PLAN 2303, LYING TO THE NORTH WEST OF PLAN 5149	320 Johnston Avenue	000-060-593
LOT B, SECTION 61, COMOX DISTRICT, PLAN 2233	850 3rd Street	002-059-690
LOT A OF SECTION 61 COMOX DISTRICT PLAN 11937 EXCEPT PARCEL A (DD 363104-I)	325 Harmston Avenue	006-444-890
PARCEL "A" (DD 363104-I) OF LOT "A", SECTION 61, COMOX DISTRICT, PLAN 11937	555 3rd Street	000-580-261
PARCEL A (DD 8420N) OF DISTRICT LOT 127, COMOX DISTRICT EXCEPT THOSE PARTS IN PLANS 3661 AND 46278	551 3rd Street	002-329-948
LOT 2 SECTION 61 COMOX DISTRICT PLAN VIP88574	310 Johnston Avenue	004-687-418
LOT A SECTION 61 COMOX DISTRICT PLAN VIP68040	543 3rd Street	028-419-928
LOT 1, SECTION 61, COMOX DISTRICT, PLAN 5207	463 2nd Street	024-313-050
LOT A, SECTION 61, COMOX DISTRICT, PLAN 19628	431 2nd Street	005-957-991
LOT B, SECTION 61, COMOX DISTRICT, PLAN 19628	155 Douglas Place	003-610-047
	379 2nd Street	003-610-063

Legal Description	Address	PID
LOT 2 SECTION 61 COMOX DISTRICT PLAN EPP126003	149 Douglas Place	031-911-153
LOT 3, SECTION 61, COMOX DISTRICT, PLAN 3022, EXCEPT PART SHOWN OUTLINED IN RED ON PLAN 152 R	421 2nd Street	006-342-906
LOT 1 SECTION 61 COMOX DISTRICT PLAN EPP126003	145 Douglas Place	031-911-145
LOT 6, SECTION 61, COMOX DISTRICT, PLAN 1513	115 Douglas Place	007-294-328
LOT A, SECTION 61, COMOX DISTRICT, PLAN 43513	307 1st Street	003-790-151
LOT 1, SECTION 61, COMOX DISTRICT, PLAN 36497	267 1st Street	000-410-471
LOT B, SECTION 61, COMOX DISTRICT, PLAN 43513	275 1st Street	003-790-185
LOT 2, SECTION 61, COMOX DISTRICT, PLAN 36497	257 1st Street	000-410-489
LOT 3, SECTION 61, COMOX DISTRICT, PLAN 27892	231 1st Street	002-228-670
LOT 2 SECTION 15 COMOX DISTRICT PLAN EPP32419	780 Nikolaisen Road	029-222-486
LOT 1 SECTION 15 COMOX DISTRICT PLAN EPP32419	768 Chaster Road	029-222-478
LOT 2, SECTION 15, COMOX DISTRICT, PLAN 48973	525 Back Road	014-766-299
LOT 4, SECTION 15, COMOX DISTRICT, PLAN 21336	360 Back Road	003-386-546
LOT 3, SECTION 15, COMOX DISTRICT, PLAN 21336	350 Back Road	003-388-174
LOT 2, SECTION 15, COMOX DISTRICT, PLAN 21336	320 Back Road	003-388-239
LOT 1, SECTION 15, COMOX DISTRICT, PLAN 21336	310 Back Road	003-386-554
LOT 5, SECTION 16, COMOX DISTRICT, PLAN 23717	295 Centennial Drive	003-146-961
LOT 4, SECTION 16, COMOX DISTRICT, PLAN 23717	275 Centennial Drive	003-146-952
LOT 3, SECTION 16, COMOX DISTRICT, PLAN 23717	265 Centennial Drive	000-076-945
LOT 31, SECTION 16, COMOX DISTRICT, PLAN 12788 EXCEPT PART IN PLAN 2720 RW	1551 McLaughlin Drive	004-853-938
LOT 2, SECTION 16, COMOX DISTRICT, PLAN 23717	255 Centennial Drive	000-047-741
LOT 30, SECTION 16, COMOX DISTRICT, PLAN 12788 EXCEPT PART IN PLAN 2720 RW	1557 McLaughlin Drive	004-853-920
LOT 2, SECTION 16, COMOX DISTRICT, PLAN 4413	118 Back Road	004-491-661
LOT 1, SECTION 16, COMOX DISTRICT, PLAN 23717	249 Centennial Drive	003-146-936
LOT 13, SECTION 16, COMOX DISTRICT, PLAN 12788	270 Centennial Drive	002-077-434
LOT 32, SECTION 16, COMOX DISTRICT, PLAN 12788 EXCEPT PART IN PLAN 2720 RW	1565 Valley Crescent	004-853-954
LOT 1, SECTION 16, COMOX DISTRICT, PLAN 4413	1501 Dingwall Road	006-119-654
LOT 12, SECTION 16, COMOX DISTRICT, PLAN 12788	260 Centennial Drive	004-853-709
LOT 29, SECTION 16, COMOX DISTRICT, PLAN 12788	1575 McLaughlin Drive	004-853-911
LOT 48, SECTION 16, COMOX DISTRICT, PLAN 12788 EXCEPT PART IN PLAN 2720 RW	1571 Valley Crescent	004-854-039
STRATA LOT B SECTION 16 COMOX DISTRICT STRATA PLAN VIS5276 TOGETHER WITH AN INTEREST IN THE COMMON PROPERTY IN PROPORTION TO THE UNIT ENTITLEMENT OF THE STRATA LOT AS SHOWN ON FORM V	250 Centennial Drive	025-551-647
LOT 14, SECTION 16, COMOX DISTRICT, PLAN 12788	1588 McLaughlin Drive	004-853-717
LOT 47, SECTION 16, COMOX DISTRICT, PLAN 12788 EXCEPT PART IN PLAN 2720 RW	1575 Valley Crescent	004-854-021
AMENDED LOT 2 (DD 358588I) SECTION 16, COMOX DISTRICT, PLAN 6666	1517 Dingwall Road	005-868-521
STRATA LOT B SECTION 16 COMOX DISTRICT STRATA PLAN EPS265 TOGETHER WITH AN INTEREST IN THE COMMON PROPERTY IN PROPORTION TO THE UNIT ENTITLEMENT OF THE STRATA LOT AS SHOWN ON FORM V	1585 Valley Crescent	028-298-161
LOT 10, SECTION 16, COMOX DISTRICT, PLAN 12788	1591 Oak Place	004-853-687
AMENDED LOT 3 (D.D. 358589I), SECTION 16, COMOX DISTRICT, PLAN 6666	1519 Dingwall Road	004-373-553
LOT 15, SECTION 16, COMOX DISTRICT, PLAN 12788	1592 McLaughlin Drive	001-840-959
LOT 45, SECTION 16, COMOX DISTRICT, PLAN 12788 EXCEPT PART IN PLAN 2720 RW	1595 Valley Crescent	004-854-004
LOT 33, SECTION 16, COMOX DISTRICT, PLAN 12788	1590 Valley Crescent	000-159-051
LOT A, SECTION 16, COMOX DISTRICT, PLAN VIP56511	1580 Valley Crescent	018-246-915
LOT 9, SECTION 16, COMOX DISTRICT, PLAN 12788	1601 Oak Place	004-853-679
LOT 16, SECTION 16, COMOX DISTRICT, PLAN 12788	1608 McLaughlin Drive	004-853-733

Legal Description	Address	PID
LOT 44, SECTION 16, COMOX DISTRICT, PLAN 12788	1605 Valley Crescent	000-525-731
LOT 34 SECTION 16 COMOX DISTRICT PLAN 12788	1610 Valley Crescent	000-441-589
STRATA LOT B, SECTION 16, COMOX DISTRICT, STRATA PLAN VIS2827, TOGETHER WITH AN INTEREST IN THE COMMON PROPERTY IN PROPORTION TO THE UNIT ENTITLEMENT OF THE STRATA LOT AS SHOWN ON FORM 1	1601 McLaughlin Drive	018-340-610
LOT 8, SECTION 16, COMOX DISTRICT, PLAN 12788	1603 Oak Place	004-849-116
LOT 17, SECTION 16, COMOX DISTRICT, PLAN 12788	1610 McLaughlin Drive	000-191-701
LOT 43, SECTION 16, COMOX DISTRICT, PLAN 12788	1615 Valley Crescent	004-853-997
LOT 20, SECTION 16, COMOX DISTRICT, PLAN 29727	495 Panorama Crescent	000-143-952
LOT 35, SECTION 16, COMOX DISTRICT, PLAN 12788	1620 Valley Crescent	003-686-248
LOT 26, SECTION 16, COMOX DISTRICT, PLAN 12788	1625 McLaughlin Drive	003-941-566
LOT 19 SECTION 16 COMOX DISTRICT PLAN 29727	485 Panorama Crescent	000-143-944
LOT 18, SECTION 16, COMOX DISTRICT, PLAN 12788	1620 McLaughlin Drive	004-516-257
LOT 4, SECTION 16, COMOX DISTRICT, PLAN 12788	1649 Oak Place	004-849-094
LOT 36, SECTION 16, COMOX DISTRICT, PLAN 12788	1626 Valley Crescent	000-415-031
LOT 7, SECTION 16, COMOX DISTRICT, PLAN 12788	1609 Oak Place	000-780-332
LOT 42, SECTION 16, COMOX DISTRICT, PLAN 12788	1623 Valley Crescent	004-853-989
LOT 18 SECTION 16 COMOX DISTRICT PLAN 29727	475 Panorama Crescent	000-143-928
LOT 25, SECTION 16, COMOX DISTRICT, PLAN 12788	1635 McLaughlin Drive	000-891-444
LOT 6 SECTION 16 COMOX DISTRICT PLAN 12788	1633 Oak Place	004-849-108
LOT 1, SECTION 16, COMOX DISTRICT, PLAN 49684	1626 McLaughlin Drive	015-446-239
LOT 5, SECTION 16, COMOX DISTRICT, PLAN 12788	1645 Oak Place	001-131-745
LOT 17, SECTION 16, COMOX DISTRICT, PLAN 29727	465 Panorama Crescent	000-143-910
STRATA LOT B, SECTION 16, COMOX DISTRICT, STRATA PLAN VIS2581, TOGETHER WITH AN INTEREST IN THE COMMON PROPERTY IN PROPORTION TO THE UNIT ENTITLEMENT OF THE STRATA LOT AS SHOWN ON FORM 1	274 Nim-Nim Place	018-045-898
LOT 41, SECTION 16, COMOX DISTRICT, PLAN 12788	1625 Valley Crescent	002-278-618
LOT 37, SECTION 16, COMOX DISTRICT, PLAN 12788	1630 Valley Crescent	004-606-868
LOT 16, SECTION 16, COMOX DISTRICT, PLAN 29727	455 Panorama Crescent	000-143-898
LOT 24, SECTION 16, COMOX DISTRICT, PLAN 12788	1655 McLaughlin Drive	004-853-873
LOT A, SECTION 16, COMOX DISTRICT, PLAN 19944, EXCEPT PART IN PLAN 49684	1630 McLaughlin Drive	003-647-943
LOT 21 SECTION 16 COMOX DISTRICT PLAN 29727	398 Nim-Nim Avenue	000-143-782
STRATA LOT B SECTION 16 COMOX DISTRICT STRATA PLAN VIS5677 TOGETHER WITH AN INTEREST IN THE COMMON PROPERTY IN PROPORTION TO THE UNIT ENTITLEMENT OF THE STRATA LOT AS SHOWN ON FORM V	275 Nim-Nim Place	026-099-152
STRATA LOT B, SECTION 16, COMOX DISTRICT, STRATA PLAN VIS2743, TOGETHER WITH AN INTEREST IN THE COMMON PROPERTY IN PROPORTION TO THE UNIT ENTITLEMENT OF THE STRATA LOT AS SHOWN ON FORM 1	276 Nim-Nim Place	018-259-341
STRATA LOT A SECTION 16 COMOX DISTRICT STRATA PLAN VIS6086 TOGETHER WITH AN INTEREST IN THE COMMON PROPERTY IN PROPORTION TO THE UNIT ENTITLEMENT OF THE STRATA LOT AS SHOWN ON FORM V	432 Panorama Crescent	026-779-242
LOT 17, SECTION 16, COMOX DISTRICT, PLAN 40324	284 Nim-Nim Place	000-132-179
LOT 16, SECTION 16, COMOX DISTRICT, PLAN 40324	282 Nim-Nim Place	000-132-161
LOT 40, SECTION 16, COMOX DISTRICT, PLAN 12788	1635 Valley Crescent	001-901-494
STRATA LOT B, SECTION 16, COMOX DISTRICT, STRATA PLAN VIS2586 TOGETHER WITH AN INTEREST IN THE COMMON PROPERTY IN PROPORTION TO THE UNIT ENTITLEMENT OF THE STRATA LOT AS SHOWN ON FORM 1	280 Nim-Nim Place	018-059-317
LOT 14, SECTION 16, COMOX DISTRICT, PLAN 40324	278 Nim-Nim Place	000-132-144

Legal Description	Address	PID
LOT 21, SECTION 16, COMOX DISTRICT, PLAN 12788	1660 McLaughlin Drive	004-853-784
STRATA LOT B, SECTION 16, COMOX DISTRICT, STRATA PLAN VIS2266, TOGETHER WITH AN INTEREST IN THE COMMON PROPERTY IN PROPORTION TO THE UNIT ENTITLEMENT OF THE STRATA LOT AS SHOWN ON FORM 1	415 Panorama Crescent	017-689-813
LOT 22, SECTION 16, COMOX DISTRICT, PLAN 29727	388 Nim-Nim Avenue	000-438-341
LOT 18, SECTION 16, COMOX DISTRICT, PLAN 40324	286 Nim-Nim Place	000-132-187
LOT 39, SECTION 16, COMOX DISTRICT, PLAN 12788	1655 Valley Crescent	004-853-971
STRATA LOT 1, SECTION 16, COMOX DISTRICT, STRATA PLAN VIS3389 TOGETHER WITH AN INTEREST IN THE COMMON PROPERTY IN PROPORTION TO THE UNIT ENTITLEMENT OF THE STRATA LOT AS SHOWN ON FORM 1	395 Nim-Nim Avenue	018-908-403
LOT 13, SECTION 16, COMOX DISTRICT, PLAN 29727	411 Panorama Crescent	000-143-545
STRATA LOT B, SECTION 16, COMOX DISTRICT, STRATA PLAN VIS2617, TOGETHER WITH AN INTEREST IN THE COMMON PROPERTY IN PROPORTION TO THE UNIT ENTITLEMENT OF THE STRATA LOT AS SHOWN ON FORM 1	277 Nim-Nim Place	018-112-773
LOT 23, SECTION 16, COMOX DISTRICT, PLAN 12788	1675 Valley Crescent	004-853-849
LOT 23, SECTION 16, COMOX DISTRICT, PLAN 29727	378 Nim-Nim Avenue	000-143-804
LOT 22, SECTION 16, COMOX DISTRICT, PLAN 12788	1670 McLaughlin Drive	004-853-814
LOT 19, SECTION 16, COMOX DISTRICT, PLAN 40324	288 Nim-Nim Place	000-132-195
LOT 38, SECTION 16, COMOX DISTRICT, PLAN 12788	1665 Valley Crescent	004-853-962
LOT 9, SECTION 16, COMOX DISTRICT, PLAN 40324	279 Nim-Nim Place	000-132-080
LOT 6, SECTION 16, COMOX DISTRICT, PLAN 40324	285 Nim-Nim Place	000-132-055
LOT 29, SECTION 16, COMOX DISTRICT, PLAN 29727	385 Nim-Nim Avenue	001-354-876
LOT 31 SECTION 16 COMOX DISTRICT PLAN 29727	398 Panorama Crescent	001-354-892
LOT 24, SECTION 16, COMOX DISTRICT, PLAN 29727	368 Nim-Nim Avenue	001-354-841
LOT 12, SECTION 16, COMOX DISTRICT, PLAN 29727	401 Panorama Crescent	001-354-817
LOT C, SECTION 16, COMOX DISTRICT, PLAN 25057	1683 McLaughlin Drive	002-864-479
STRATA LOT B, SECTION 16, COMOX DISTRICT, STRATA PLAN VIS2191, TOGETHER WITH AN INTEREST IN THE COMMON PROPERTY IN PROPORTION TO THE UNIT ENTITLEMENT OF THE STRATA LOT AS SHOWN ON FORM 1	281 Nim-Nim Place	017-519-578
LOT A, SECTION 16, COMOX DISTRICT, PLAN 25057	1680 McLaughlin Drive	002-864-461
LOT 5, SECTION 16, COMOX DISTRICT, PLAN 40324	287 Nim-Nim Place	000-132-047
LOT 28, SECTION 16, COMOX DISTRICT, PLAN 29727	375 Nim-Nim Avenue	001-205-340
LOT 32, SECTION 16, COMOX DISTRICT, PLAN 29727	390 Panorama Crescent	001-354-906
LOT B, SECTION 16, COMOX DISTRICT, PLAN 51260	283 Nim-Nim Place	016-581-482
LOT 20, SECTION 16, COMOX DISTRICT, PLAN 40324	290 Nim-Nim Place	000-132-209
LOT F, SECTION 16, COMOX DISTRICT, PLAN 25057	360 Nim-Nim Avenue	002-078-635
LOT E, SECTION 16, COMOX DISTRICT, PLAN 25057	350 Nim-Nim Avenue	000-082-171
LOT 11, SECTION 16, COMOX DISTRICT, PLAN 29727	399 Panorama Crescent	001-354-809
LOT D, SECTION 16, COMOX DISTRICT, PLAN 25057	1697 McLaughlin Drive	002-864-681
LOT 21, SECTION 16, COMOX DISTRICT, PLAN 40324	292 Nim-Nim Place	000-132-217
LOT 27, SECTION 16, COMOX DISTRICT, PLAN 29727	365 Nim-Nim Avenue	000-592-005
LOT 33, SECTION 16, COMOX DISTRICT, PLAN 29727	384 Panorama Crescent	001-354-914
LOT B, SECTION 16, COMOX DISTRICT, PLAN 25057	1690 McLaughlin Drive	002-755-831
STRATA LOT 2, SECTION 16, COMOX DISTRICT, STRATA PLAN VIS2290, TOGETHER WITH AN INTEREST IN THE COMMON PROPERTY IN PROPORTION TO THE UNIT ENTITLEMENT OF THE STRATA LOT AS SHOWN ON FORM 1	289 Nim-Nim Place	017-720-486
LOT 10, SECTION 16, COMOX DISTRICT, PLAN 29727	392 Panorama Crescent	001-354-795
LOT 26, SECTION 16, COMOX DISTRICT, PLAN 29727	355 Nim-Nim Avenue	001-354-868

Legal Description	Address	PID
STRATA LOT A, SECTION 16, COMOX DISTRICT, STRATA PLAN VIS2450 TOGETHER WITH AN INTEREST IN THE COMMON PROPERTY IN PROPORTION TO THE UNIT ENTITLEMENT OF THE STRATA LOT AS SHOWN ON FORM 1	378 Panorama Crescent	017-905-176
LOT 9, SECTION 16, COMOX DISTRICT, PLAN 29727	387 Panorama Crescent	001-354-787
LOT 3, SECTION 16, COMOX DISTRICT, PLAN 40324	291 Nim-Nim Place	000-132-021
LOT G, SECTION 16, COMOX DISTRICT, PLAN 25057	313 Nim-Nim Avenue	002-864-711
LOT 25, SECTION 16, COMOX DISTRICT, PLAN 29727	345 Nim-Nim Avenue	001-354-850
LOT I, SECTION 16, COMOX DISTRICT, PLAN 25057	339 Nim-Nim Avenue	002-864-754
LOT H, SECTION 16, COMOX DISTRICT, PLAN 25057	327 Nim-Nim Avenue	002-864-746
LOT 1, OF SECTION 16, COMOX DISTRICT, PLAN 26538	297 Nim-Nim Place	001-486-187
LOT 35 SECTION 16 COMOX DISTRICT PLAN 29727	370 Panorama Crescent	001-354-931
LOT 2, SECTION 16, COMOX DISTRICT, PLAN 40324	293 Nim-Nim Place	000-132-012
LOT 8, SECTION 16, COMOX DISTRICT, PLAN 29727	383 Panorama Crescent	000-215-899
LOT 10, SECTION 16, COMOX DISTRICT, PLAN 26538	1725 McLaughlin Drive	002-796-368
LOT 1, SECTION 16, COMOX DISTRICT, PLAN 40324	295 Nim-Nim Place	000-132-004
LOT 36, SECTION 16, COMOX DISTRICT, PLAN 29727	350 Panorama Crescent	000-005-592
LOT 2, SECTION 16, COMOX DISTRICT, PLAN 26538	1720 McLaughlin Drive	000-545-872
LOT 7, SECTION 16, COMOX DISTRICT, PLAN 29727	375 Panorama Crescent	000-396-192
LOT 37, SECTION 16, COMOX DISTRICT, PLAN 29727	340 Panorama Crescent	000-566-608
LOT 38, SECTION 16, COMOX DISTRICT, PLAN 29727	328 Panorama Crescent	001-354-949
LOT 39, SECTION 16, COMOX DISTRICT, PLAN 29727	320 Panorama Crescent	000-000-469
LOT 9, SECTION 16, COMOX DISTRICT, PLAN 26538	308 Panorama Crescent	002-796-333
LOT 6, SECTION 16, COMOX DISTRICT, PLAN 29727	365 Panorama Crescent	001-354-779
LOT 3, SECTION 16, COMOX DISTRICT, PLAN 26538	1732 McLaughlin Drive	002-796-228
LOT A, SECTION 16, COMOX DISTRICT, PLAN 26539	265 Panorama Place	002-796-384
STRATA LOT 1, SECTION 16, COMOX DISTRICT, STRATA PLAN VIS2401 TOGETHER WITH AN INTEREST IN THE COMMON PROPERTY IN PROPORTION TO THE UNIT ENTITLEMENT OF THE STRATA LOT AS SHOWN ON FORM 1	355 Panorama Crescent	017-837-456
LOT B, SECTION 16, COMOS DISTRICT, PLAN 26539	255 Panorama Place	002-796-406
LOT 4, SECTION 16, COMOX DISTRICT, PLAN 29727	345 Panorama Crescent	001-354-761
LOT 8, SECTION 16, COMOX DISTRICT, PLAN 26538	301 Panorama Crescent	002-796-317
LOT 3 SECTION 16 COMOX DISTRICT PLAN 29727	335 Panorama Crescent	001-205-331
LOT 2, SECTION 16, COMOX DISTRICT, PLAN 29727	327 Panorama Crescent	001-354-752
LOT C, SECTION 16, COMOX DISTRICT, PLAN 26539	243 Panorama Place	002-796-431
LOT 1, SECTION 16, COMOX DISTRICT, PLAN 29727	321 Panorama Crescent	000-146-595
LOT 4, SECTION 16, COMOX DISTRICT, PLAN 26538	280 Panorama Place	002-467-976
STRATA LOT A, SECTION 16, COMOX DISTRICT, STRATA PLAN VIS2152, TOGETHER WITH AN INTEREST IN THE COMMON PROPERTY IN PROPORTION TO THE UNIT ENTITLEMENT OF THE STRATA LOT AS SHOWN ON FORM 1	260 Panorama Place	017-461-979
LOT 7, SECTION 16, COMOX DISTRICT, PLAN 26538	1757 McLaughlin Drive	002-796-287
LOT D, SECTION 16, COMOX DISTRICT, PLAN 26539	221 Panorama Place	002-796-473
LOT 5, SECTION 16, COMOX DISTRICT, PLAN 26538	1752 McLaughlin Drive	002-796-252
LOT 17, SECTION 16, COMOX DISTRICT, PLAN 27560	1659 Dingwall Road	000-909-521
LOT E, SECTION 16, COMOX DISTRICT, PLAN 26539	209 Panorama Place	002-796-481
LOT 9, SECTION 16, COMOX DISTRICT, PLAN 27560	1764 McLaughlin Drive	002-136-384
LOT 16, SECTION 16, COMOX DISTRICT, PLAN 27560	1665 Dingwall Road	002-137-291
LOT G, SECTION 16, COMOX DISTRICT, PLAN 26539	230 Panorama Place	002-790-386
STRATA LOT 2, SECTION 17, COMOX DISTRICT, STRATA PLAN VIS3176 TOGETHER WITH AN INTEREST IN THE COMMON PROPERTY IN PROPORTION TO THE UNIT ENTITLEMENT OF THE STRATA LOT AS SHOWN ON FORM 1	4604 Northland Place	018-708-897
LOT 15, SECTION 16, COMOX DISTRICT, PLAN 27560	1675 Dingwall Road	002-137-224
LOT F, SECTION 16, COMOX DISTRICT, PLAN 26539	216 Panorama Place	002-790-203
LOT 10, SECTION 16, COMOX DISTRICT, PLAN 27560	1772 McLaughlin Drive	002-136-538

Legal Description	Address	PID
STRATA LOT 1, SECTION 17, COMOX DISTRICT, STRATA PLAN VIS3177 TOGETHER WITH AN INTEREST IN THE COMMON PROPERTY IN PROPORTION TO THE UNIT ENTITLEMENT OF THE STRATA LOT AS SHOWN ON FORM 1	4610 Northland Place	018-710-182
LOT 14, SECTION 16, COMOX DISTRICT, PLAN 27560	1683 Dingwall Road	002-137-003
LOT 4, SECTION 16, COMOX DISTRICT, PLAN 27560	317 Rees Road	002-136-031
STRATA LOT 1, SECTION 17, COMOX DISTRICT, STRATA PLAN VIS3226 TOGETHER WITH AN INTEREST IN THE COMMON PROPERTY IN PROPORTION TO THE UNIT ENTITLEMENT OF THE STRATA LOT AS SHOWN ON FORM 1	4616 Northland Place	018-751-199
LOT 1, SECTION 17, COMOX DISTRICT, PLAN 28405	1660 Dingwall Road	002-311-089
LOT 13 SECTION 16 COMOX DISTRICT PLAN 27560	1695 Dingwall Road	002-136-911
LOT 11, SECTION 16, COMOX DISTRICT, PLAN 27560	1786 McLaughlin Drive	002-136-694
STRATA LOT 1, SECTION 17, COMOX DISTRICT, STRATA PLAN VIS3116 TOGETHER WITH AN INTEREST IN THE COMMON PROPERTY IN PROPORTION TO THE UNIT ENTITLEMENT OF THE STRATA LOT AS SHOWN ON FORM 1	4622 Northland Place	018-653-561
LOT 2, SECTION 17, COMOX DISTRICT, PLAN 28405	1670 Dingwall Road	001-844-946
LOT 3, SECTION 16, COMOX DISTRICT, PLAN 27560	1775 McLaughlin Drive	002-135-680
LOT 12, SECTION 16, COMOX DISTRICT, PLAN 27560	1798 McLaughlin Drive	002-136-821
STRATA LOT 2, SECTION 17, COMOX DISTRICT, STRATA PLAN VIS3117 TOGETHER WITH AN INTEREST IN THE COMMON PROPERTY IN PROPORTION TO THE UNIT ENTITLEMENT OF THE STRATA LOT AS SHOWN ON FORM 1	4628 Northland Place	018-653-359
LOT 15, SECTION 17, COMOX DISTRICT, PLAN 30235	4635 Macintyre Avenue	001-274-813
STRATA LOT 1, SECTION 17, COMOX DISTRICT, STRATA PLAN VIS3227 TOGETHER WITH AN INTEREST IN THE COMMON PROPERTY IN PROPORTION TO THE UNIT ENTITLEMENT OF THE STRATA LOT AS SHOWN ON FORM 1	4634 Northland Place	018-752-365
LOT 2, SECTION 16, COMOX DISTRICT, PLAN 27560	1787 McLaughlin Drive	002-135-531
LOT 3, SECTION 17, COMOX DISTRICT, PLAN 28405	1680 Dingwall Road	000-010-481
LOT 16, SECTION 17, COMOX DISTRICT, PLAN 30235	4639 Macintyre Avenue	000-445-584
STRATA LOT 2, SECTION 17, COMOX DISTRICT, STRATA PLAN VIS3153 TOGETHER WITH AN INTEREST IN THE COMMON PROPERTY IN PROPORTION TO THE UNIT ENTITLEMENT OF THE STRATA LOT AS SHOWN ON FORM 1	4640 Northland Place	018-690-076
LOT 4, SECTION 17, COMOX DISTRICT, PLAN 28405	1690 Dingwall Road	002-311-291
LOT 1, SECTION 16, COMOX DISTRICT, PLAN 27560	1795 McLaughlin Drive	002-135-396
LOT 14, SECTION 17, COMOX DISTRICT, PLAN 30235	4636 Macintyre Avenue	001-274-805
STRATA LOT 1, SECTION 17, COMOX DISTRICT, STRATA PLAN VIS3154 TOGETHER WITH AN INTEREST IN THE COMMON PROPERTY IN PROPORTION TO THE UNIT ENTITLEMENT OF THE STRATA LOT AS SHOWN ON FORM 1	4646 Northland Place	018-690-581
LOT 17, SECTION 17, COMOX DISTRICT, PLAN 30235	4643 Macintyre Avenue	001-274-821
LOT 5 SECTION 17 COMOX DISTRICT PLAN 28405	1698 Dingwall Road	002-311-330
LOT 13, SECTION 17, COMOX DISTRICT, PLAN 30235	4640 Macintyre Avenue	001-274-791
LOT 18, SECTION 17, COMOX DISTRICT, PLAN 30235	4649 Macintyre Avenue	000-247-251
LOT 19, SECTION 17, COMOX DISTRICT, PLAN 28996	4637 McLaughlin Drive	001-465-783
STRATA LOT 2, SECTION 17, COMOX DISTRICT, STRATA PLAN VIS3280, TOGETHER WITH AN INTEREST IN THE COMMON PROPERTY IN PROPORTION TO THE UNIT ENTITLEMENT OF THE STRATA LOT AS SHOWN ON FORM 1	4652 Northland Place	018-810-179
LOT 6, SECTION 17, COMOX DISTRICT, PLAN 28405	1710 Dingwall Road	002-311-526

Legal Description	Address	PID
LOT 12, SECTION 17, COMOX DISTRICT, PLAN 30235	4644 Macintyre Avenue	001-274-783
LOT 19, SECTION 17, COMOX DISTRICT, PLAN 30235	4653 Macintyre Avenue	001-274-830
LOT 20 SECTION 17 COMOX DISTRICT PLAN 28996	4641 McLauchlin Drive	001-465-791
LOT 7, SECTION 17, COMOX DISTRICT, PLAN 28405	1718 Dingwall Road	002-311-640
STRATA LOT A SECTION 17 COMOX DISTRICT STRATA PLAN VIS3565 TOGETHER WITH AN INTEREST IN THE COMMON PROPERTY IN PROPORTION TO THE UNIT ENTITLEMENT OF THE STRATA LOT AS SHOWN ON FORM 1	4658 Northland Place	023-009-144
LOT 11, SECTION 17, COMOX DISTRICT, PLAN 30235	4648 Macintyre Avenue	000-191-671
STRATA LOT B SECTION 17 COMOX DISTRICT STRATA PLAN VIS4398 TOGETHER WITH AN INTEREST IN THE COMMON PROPERTY IN PROPORTION TO THE UNIT ENTITLEMENT OF THE STRATA LOT AS SHOWN ON FORM 1	4657 Macintyre Avenue	023-886-277
LOT 21, SECTION 17, COMOX DISTRICT, PLAN 28996	4645 McLauchlin Drive	001-465-805
STRATA LOT A SECTION 17 COMOX DISTRICT STRATA PLAN VIS4219 TOGETHER WITH AN INTEREST IN THE COMMON PROPERTY IN PROPORTION TO THE UNIT ENTITLEMENT OF THE STRATA LOT AS SHOWN ON FORM 1	4677 Ashwood Place	023-677-341
STRATA LOT A, SECTION 17, COMOX DISTRICT, STRATA PLAN VIS2362, TOGETHER WITH AN INTEREST IN THE COMMON PROPERTY IN PROPORTION TO THE UNIT ENTITLEMENT OF THE STRATA LOT AS SHOWN ON FORM 1	1800 Dingwall Road	017-797-811
LOT 18, SECTION 17, COMOX DISTRICT, PLAN 28996	4638 McLauchlin Drive	001-465-775
STRATA LOT A SECTION 17 COMOX DISTRICT STRATA PLAN VIS3581 TOGETHER WITH AN INTEREST IN THE COMMON PROPERTY IN PROPORTION TO THE UNIT ENTITLEMENT OF THE STRATA LOT AS SHOWN ON FORM 1	4664 Northland Place	023-010-983
LOT 10, SECTION 17, COMOX DISTRICT, PLAN 30235	4652 Macintyre Avenue	001-274-775
STRATA LOT 2, SECTION 17, COMOX DISTRICT, STRATA PLAN VIS2685 TOGETHER WITH AN INTEREST IN THE COMMON PROPERTY IN PROPORTION TO THE UNIT ENTITLEMENT OF THE STRATA LOT AS SHOWN ON FORM 1	4675 Ashwood Place	018-201-342
LOT 21, SECTION 17, COMOX DISTRICT, PLAN 30235	4661 Macintyre Avenue	001-274-864
LOT 22 SECTION 17 COMOX DISTRICT PLAN 28996	4651 McLauchlin Drive	001-465-813
STRATA LOT A, SECTION 17, COMOX DISTRICT, STRATA PLAN VIS2651 TOGETHER WITH AN INTEREST IN THE COMMON PROPERTY IN PROPORTION TO THE UNIT ENTITLEMENT OF THE STRATA LOT AS SHOWN ON FORM 1	4679 Ashwood Place	018-163-629
LOT 27, SECTION 17, COMOX DISTRICT, PLAN 36332	1820 Dingwall Road	000-395-412
LOT 17, SECTION 17, COMOX DISTRICT, PLAN 28996	4642 McLauchlin Drive	001-465-767
STRATA LOT 1, SECTION 17, COMOX DISTRICT, STRATA PLAN VIS2687 TOGETHER WITH AN INTEREST IN THE COMMON PROPERTY IN PROPORTION TO THE UNIT ENTITLEMENT OF THE STRATA LOT AS SHOWN ON FORM 1	4676 Ashwood Place	018-201-369
LOT 9, SECTION 17, COMOX DISTRICT, PLAN 30235	4658 Macintyre Avenue	001-274-767
LOT 22, SECTION 17, COMOX DISTRICT, PLAN 30235	4667 Macintyre Avenue	001-274-872
LOT 23, SECTION 17, COMOX DISTRICT, PLAN 28996	4655 McLauchlin Drive	001-465-821
LOT 26, SECTION 17, COMOX DISTRICT, PLAN 36332	1840 Dingwall Road	000-395-404
STRATA LOT A, SECTION 17, COMOX DISTRICT, STRATA PLAN VIS3411, TOGETHER WITH AN INTEREST IN THE COMMON PROPERTY IN PROPORTION TO THE UNIT ENTITLEMENT OF THE STRATA LOT AS SHOWN ON FORM 1	4685 Ashwood Place	018-929-605

Legal Description	Address	PID
LOT 16, SECTION 17, COMOX DISTRICT, PLAN 28996	4648 McLauchlin Drive	001-465-741
LOT 20, SECTION 17, COMOX DISTRICT, PLAN 36332	4647 Valecourt Crescent	000-395-340
LOT 8, SECTION 17, COMOX DISTRICT, PLAN 30235	4662 Macintyre Avenue	001-274-741
LOT 23, SECTION 17, COMOX DISTRICT, PLAN 30235	4671 Macintyre Avenue	001-274-881
LOT 21, SECTION 17, COMOX DISTRICT, PLAN 36332	4645 Valecourt Crescent	000-395-358
LOT 24, SECTION 17, COMOX DISTRICT, PLAN 28996	4659 McLauchlin Drive	001-465-830
LOT 25, SECTION 17, COMOX DISTRICT, PLAN 36332	4637 Cruickshank Avenue	000-395-391
STRATA LOT B, SECTION 17, COMOX DISTRICT, STRATA PLAN VIS2520 TOGETHER WITH AN INTEREST IN THE COMMON PROPERTY IN PROPORTION TO THE UNIT ENTITLEMENT OF THE STRATA LOT AS SHOWN ON FORM 1	4689 Ashwood Place	017-985-064
STRATA LOT 1, SECTION 17, COMOX DISTRICT, STRATA PLAN VIS2686 TOGETHER WITH AN INTEREST IN THE COMMON PROPERTY IN PROPORTION TO THE UNIT ENTITLEMENT OF THE STRATA LOT AS SHOWN ON FORM 1	4680 Ashwood Place	018-201-172
LOT 15 SECTION 17 COMOX DISTRICT PLAN 28996	4652 McLauchlin Drive	000-269-727
LOT 19, SECTION 17, COMOX DISTRICT, PLAN 36332	4649 Valecourt Crescent	000-395-331
LOT 7, SECTION 17, COMOX DISTRICT, PLAN 30235	4666 Macintyre Avenue	001-274-716
LOT 22, SECTION 17, COMOX DISTRICT, PLAN 36332	4643 Valecourt Crescent	000-395-366
LOT 24, SECTION 17, COMOX DISTRICT, PLAN 30235	4675 Macintyre Avenue	001-274-899
LOT 25, SECTION 17, COMOX DISTRICT, PLAN 28996	4663 McLauchlin Drive	001-465-848
LOT 24, SECTION 17, COMOX DISTRICT, PLAN 36332	4635 Cruickshank Avenue	000-395-382
STRATA LOT A, SECTION 17, COMOX DISTRICT, STRATA PLAN VIS2718 TOGETHER WITH AN INTEREST IN THE COMMON PROPERTY IN PROPORTION TO THE UNIT ENTITLEMENT OF THE STRATA LOT AS SHOWN ON FORM 1	4695 Ashwood Place	018-238-882
STRATA LOT 1, SECTION 17, COMOX DISTRICT, STRATA PLAN VIS2781 TOGETHER WITH AN INTEREST IN THE COMMON PROPERTY IN PROPORTION TO THE UNIT ENTITLEMENT OF THE STRATA LOT AS SHOWN ON FORM 1	4686 Ashwood Place	018-289-860
LOT 14, SECTION 17, COMOX DISTRICT, PLAN 28996	4656 McLauchlin Drive	001-465-732
LOT 18, SECTION 17, COMOX DISTRICT, PLAN 36332	4651 Valecourt Crescent	000-395-323
LOT 6, SECTION 17, COMOX DISTRICT, PLAN 30235	4670 Macintyre Avenue	001-274-708
LOT 25, SECTION 17, COMOX DISTRICT, PLAN 30235	4681 Macintyre Avenue	001-274-902
LOT 23 SECTION 17 COMOX DISTRICT PLAN 36332	4641 Valecourt Crescent	000-395-374
LOT 26, SECTION 17, COMOX DISTRICT, PLAN 28996	4669 McLauchlin Drive	000-052-965
LOT 1, SECTION 17, COMOX DISTRICT, PLAN 36332	4634 Cruickshank Avenue	000-395-161
STRATA LOT 1, SECTION 17, COMOX DISTRICT, STRATA PLAN VIS2519 TOGETHER WITH AN INTEREST IN THE COMMON PROPERTY IN PROPORTION TO THE UNIT ENTITLEMENT OF THE STRATA LOT AS SHOWN ON FORM 1	4699 Ashwood Place	017-984-637
STRATA LOT 1, SECTION 17, COMOX DISTRICT, STRATA PLAN VIS2483, TOGETHER WITH AN INTEREST IN THE COMMON PROPERTY IN PROPORTION TO THE UNIT ENTITLEMENT OF THE STRATA LOT AS SHOWN ON FORM 1	4690 Ashwood Place	017-950-007
LOT 17, SECTION 17, COMOX DISTRICT, PLAN 36332	4653 Valecourt Crescent	000-395-315
LOT 13, SECTION 17, COMOX DISTRICT, PLAN 28996	4662 McLauchlin Drive	001-465-724
LOT 5, SECTION 17, COMOX DISTRICT, PLAN 30235	4674 Macintyre Avenue	000-213-390
LOT 26, SECTION 17, COMOX DISTRICT, PLAN 30235	4685 Macintyre Avenue	001-274-911
LOT 27, SECTION 17, COMOX DISTRICT, PLAN 28996	4673 McLauchlin Drive	001-465-856
LOT 34 SECTION 17 COMOX DISTRICT PLAN 36332	4648 Valecourt Crescent	000-395-480
LOT 2, SECTION 17, COMOX DISTRICT, PLAN 36332	4636 Cruickshank Avenue	000-395-170

Legal Description	Address	PID
STRATA LOT B, SECTION 17, COMOX DISTRICT, STRATA PLAN VIS2671 TOGETHER WITH AN INTEREST IN THE COMMON PROPERTY IN PROPORTION TO THE UNIT ENTITLEMENT OF THE STRATA LOT AS SHOWN ON FORM 1	4703 Ashwood Place	018-185-282
STRATA LOT A, SECTION 17, COMOX DISTRICT, STRATA PLAN VIS2422 TOGETHER WITH AN INTEREST IN THE COMMON PROPERTY IN PROPORTION TO THE UNIT ENTITLEMENT OF THE STRATA LOT AS SHOWN ON FORM 1	4696 Ashwood Place	017-874-629
LOT 16, SECTION 17, COMOX DISTRICT, PLAN 36332	4655 Valecourt Crescent	000-395-307
LOT 12, SECTION 17, COMOX DISTRICT, PLAN 28996	4666 McLauchlin Drive	001-465-716
LOT 4, SECTION 17, COMOX DISTRICT, PLAN 30235	4680 Macintyre Avenue	000-838-462
LOT 27, SECTION 17, COMOX DISTRICT, PLAN 30235	4689 Macintyre Avenue	001-274-929
LOT 33, SECTION 17, COMOX DISTRICT, PLAN 36332	4652 Valecourt Crescent	000-395-471
LOT 28, SECTION 17, COMOX DISTRICT, PLAN 28996	4677 McLauchlin Drive	001-465-864
LOT 3, SECTION 17, COMOX DISTRICT, PLAN 36332	4640 Cruickshank Avenue	000-395-188
STRATA LOT B, SECTION 17, COMOX DISTRICT, STRATA PLAN VIS2872, TOGETHER WITH AN INTEREST IN THE COMMON PROPERTY IN PROPORTION TO THE UNIT ENTITLEMENT OF THE STRATA LOT AS SHOWN ON FORM 1	4649 Cruickshank Avenue	018-403-174
STRATA LOT A, SECTION 17, COMOX DISTRICT, STRATA PLAN VIS2760, TOGETHER WITH AN INTEREST IN THE COMMON PROPERTY IN PROPORTION TO THE UNIT ENTITLEMENT OF THE STRATA LOT AS SHOWN ON FORM 1	4700 Ashwood Place	018-273-289
STRATA LOT A, SECTION 17, COMOX DISTRICT, STRATA PLAN VIS2317 TOGETHER WITH AN INTEREST IN THE COMMON PROPERTY IN PROPORTION TO THE UNIT ENTITLEMENT OF THE STRATA LOT AS SHOWN ON FORM 1	4657 Valecourt Crescent	017-755-042
LOT 11, SECTION 17, COMOX DISTRICT, PLAN 28996	4670 McLauchlin Drive	000-690-856
STRATA LOT B SECTION 17 COMOX DISTRICT STRATA PLAN EPS1792 TOGETHER WITH AN INTEREST IN THE COMMON PROPERTY IN PROPORTION TO THE UNIT ENTITLEMENT OF THE STRATA LOT AS SHOWN ON FORM V	4684 Macintyre Avenue	029-225-728
LOT 28, SECTION 17, COMOX DISTRICT, PLAN 30235	4695 Macintyre Avenue	001-274-937
LOT 29, SECTION 17, COMOX DISTRICT, PLAN 28996	4683 McLauchlin Drive	001-465-872
LOT 32, SECTION 17, COMOX DISTRICT, PLAN 36332	4658 Valecourt Crescent	000-395-463
LOT 4, SECTION 17, COMOX DISTRICT, PLAN 36332	4644 Cruickshank Avenue	000-395-196
LOT 30, SECTION 17, COMOX DISTRICT, PLAN 36332	4651 Cruickshank Avenue	000-395-447
STRATA LOT B, SECTION 17, COMOX DISTRICT, STRATA PLAN VIS2721 TOGETHER WITH AN INTEREST IN THE COMMON PROPERTY IN PROPORTION TO THE UNIT ENTITLEMENT OF THE STRATA LOT AS SHOWN ON FORM 1	4704 Ashwood Place	018-236-821
LOT 29, SECTION 17, COMOX DISTRICT, PLAN 30235	4701 Macintyre Avenue	001-274-945
LOT 10, SECTION 17, COMOX DISTRICT, PLAN 28996	4676 McLauchlin Drive	001-465-708
LOT 2, SECTION 17, COMOX DISTRICT, PLAN 30235	4690 Macintyre Avenue	001-274-694
LOT 14, SECTION 17, COMOX DISTRICT, PLAN 36332	4659 Valecourt Crescent	000-116-432
LOT 30, SECTION 17, COMOX DISTRICT, PLAN 28996	4687 McLauchlin Drive	001-465-881
LOT 5, SECTION 17, COMOX DISTRICT, PLAN 36332	4646 Cruickshank Avenue	000-395-226
LOT 31, SECTION 17, COMOX DISTRICT, PLAN 36332	4657 Cruickshank Avenue	000-395-455
STRATA LOT A, SECTION 17, COMOX DISTRICT, STRATA PLAN VIS2733 TOGETHER WITH AN INTEREST IN THE COMMON PROPERTY IN PROPORTION TO THE UNIT ENTITLEMENT OF THE STRATA LOT AS SHOWN ON FORM 1	4710 Ashwood Place	018-245-633
LOT 13, SECTION 17, COMOX DISTRICT, PLAN 36332	4661 Valecourt Crescent	000-395-285

Legal Description	Address	PID
LOT 9 SECTION 17 COMOX DISTRICT PLAN 28996	4680 McLauchlin Drive	001-465-694
LOT 1, SECTION 17, COMOX DISTRICT, PLAN 30235	4696 Macintyre Avenue	001-274-678
LOT 31, SECTION 17, COMOX DISTRICT, PLAN 28996	4691 McLauchlin Drive	001-465-899
LOT 6, SECTION 17, COMOX DISTRICT, PLAN 36332	4650 Cruickshank Avenue	000-395-234
LOT 30, SECTION 17, COMOX DISTRICT, PLAN 30235	4707 Macintyre Avenue	001-274-953
LOT 12, SECTION 17, COMOX DISTRICT, PLAN 36332	4663 Valecourt Crescent	000-395-277
STRATA LOT 2, SECTION 17, COMOX DISTRICT, STRATA PLAN VIS2444, TOGETHER WITH AN INTEREST IN THE COMMON PROPERTY IN PROPORTION TO THE UNIT ENTITLEMENT OF THE STRATA LOT AS SHOWN ON FORM 1	4693 Cruickshank Avenue	017-882-851
LOT 8, SECTION 17, COMOX DISTRICT, PLAN 28996	4686 McLauchlin Drive	001-465-686
LOT 32, SECTION 17, COMOX DISTRICT, PLAN 28996	4697 McLauchlin Drive	000-361-950
STRATA LOT 1, SECTION 17, COMOX DISTRICT, STRATA PLAN VIS2533 TOGETHER WITH AN INTEREST IN THE COMMON PROPERTY IN PROPORTION TO THE UNIT ENTITLEMENT OF THE STRATA LOT AS SHOWN ON FORM 1	4665 Valecourt Crescent	017-998-352
STRATA LOT B, SECTION 17, COMOX DISTRICT, STRATA PLAN VIS2759, TOGETHER WITH AN INTEREST IN THE COMMON PROPERTY IN PROPORTION TO THE UNIT ENTITLEMENT OF THE STRATA LOT AS SHOWN ON FORM 1	4654 Cruickshank Avenue	018-271-502
STRATA LOT 2, SECTION 17, COMOX DISTRICT, STRATA PLAN VIS2612, TOGETHER WITH AN INTEREST IN THE COMMON PROPERTY IN PROPORTION TO THE UNIT ENTITLEMENT OF THE STRATA LOT AS SHOWN ON FORM 1	4695 Cruickshank Avenue	018-091-041
LOT C, SECTION 17, COMOX DISTRICT, PLAN VIP59391	4609 Muir Road	018-857-221
LOT 38, SECTION 17, COMOX DISTRICT, PLAN 30235	4711 Macintyre Avenue	001-275-089
STRATA LOT 2, SECTION 17, COMOX DISTRICT, STRATA PLAN VIS2510 TOGETHER WITH AN INTEREST IN THE COMMON PROPERTY IN PROPORTION TO THE UNIT ENTITLEMENT OF THE STRATA LOT AS SHOWN ON FORM 1	4691 Cruickshank Avenue	017-973-899
LOT 31, SECTION 17, COMOX DISTRICT, PLAN 30235	2853 Muir Road	001-274-961
LOT 10 SECTION 17 COMOX DISTRICT PLAN 36332	4667 Cruickshank Avenue	000-021-555
LOT 7, SECTION 17, COMOX DISTRICT, PLAN 28996	4690 McLauchlin Drive	001-465-678
LOT 13, SECTION 17, COMOX DISTRICT, PLAN VIP54176	4689 Cruickshank Avenue	017-761-549
STRATA LOT 2 SECTION 17 COMOX DISTRICT STRATA PLAN VIS4068 TOGETHER WITH AN INTEREST IN THE COMMON PROPERTY IN PROPORTION TO THE UNIT ENTITLEMENT OF THE STRATA LOT AS SHOWN ON FORM 1	4660 Cruickshank Avenue	023-517-999
LOT 37, SECTION 17, COMOX DISTRICT, PLAN 30235	4715 Macintyre Avenue	001-275-020
STRATA LOT A, SECTION 17, COMOX DISTRICT STRATA PLAN VIS2537 TOGETHER WITH AN INTEREST IN THE COMMON PROPERTY IN PROPORTION TO THE UNIT ENTITLEMENT OF THE STRATA LOT AS SHOWN ON FORM 1	4697 Cruickshank Avenue	018-003-222
STRATA LOT A SECTION 17 COMOX DISTRICT STRATA PLAN VIS3570 TOGETHER WITH AN INTEREST IN THE COMMON PROPERTY IN PROPORTION TO THE UNIT ENTITLEMENT OF THE STRATA LOT AS SHOWN ON FORM 1	4615 Muir Road	023-009-349
STRATA LOT A, SECTION 17, COMOX DISTRICT, STRATA PLAN VIS2112, TOGETHER WITH AN INTEREST IN THE COMMON PROPERTY IN PROPORTION TO THE UNIT ENTITLEMENT OF THE STRATA LOT AS SHOWN ON FORM 1	2849 Muir Road	017-375-002
LOT 14, SECTION 17, COMOX DISTRICT, PLAN VIP54176	4687 Cruickshank Avenue	017-761-557

Legal Description	Address	PID
LOT 6, SECTION 17, COMOX DISTRICT, PLAN 28996	4694 McLauchlin Drive	000-009-784
LOT 36, SECTION 17, COMOX DISTRICT, PLAN 30235	4719 Macintyre Avenue	000-918-661
STRATA LOT B DISTRICT LOT 236 COMOX DISTRICT STRATA PLAN VIS3828 TOGETHER WITH AN INTEREST IN THE COMMON PROPERTY IN PROPORTION TO THE UNIT ENTITLEMENT OF THE STRATA LOT AS SHOWN ON FORM 1	4606 Muir Road	023-214-911
STRATA LOT B, SECTION 17, COMOX DISTRICT, STRATA PLAN VIS2536 TOGETHER WITH AN INTEREST IN THE COMMON PROPERTY IN PROPORTION TO THE UNIT ENTITLEMENT OF THE STRATA LOT AS SHOWN ON FORM 1	4699 Cruickshank Avenue	018-002-790
LOT 9, SECTION 17, COMOX DISTRICT, PLAN 36332	4664 Cruickshank Avenue	000-116-424
STRATA LOT B, SECTION 17, COMOX DISTRICT, STRATA PLAN VIS2146, TOGETHER WITH AN INTEREST IN THE COMMON PROPERTY IN PROPORTION TO THE UNIT ENTITLEMENT OF THE STRATA LOT AS SHOWN ON FORM 1	2843 Muir Road	017-427-321
STRATA LOT 1 SECTION 17 COMOX DISTRICT STRATA PLAN VIS5538 TOGETHER WITH AN INTEREST IN THE COMMON PROPERTY IN PROPORTION TO THE UNIT ENTITLEMENT OF THE STRATA LOT AS SHOWN ON FORM V	4621 Muir Road	025-940-937
LOT 15, SECTION 17, COMOX DISTRICT, PLAN VIP54176	4685 Cruickshank Avenue	017-761-565
LOT 33, SECTION 17, COMOX DISTRICT, PLAN 28996	4705 McLauchlin Drive	001-465-902
STRATA LOT A DISTRICT LOT 236 COMOX DISTRICT STRATA PLAN VIS3736 TOGETHER WITH AN INTEREST IN THE COMMON PROPERTY IN PROPORTION TO THE UNIT ENTITLEMENT OF THE STRATA LOT AS SHOWN ON FORM 1	4612 Muir Road	023-096-454
LOT 5, SECTION 17, COMOX DISTRICT, PLAN 28996	4698 McLauchlin Drive	001-465-660
STRATA LOT 1, SECTION 17, COMOX DISTRICT, STRATA PLAN VIS2465 TOGETHER WITH AN INTEREST IN THE COMMON PROPERTY IN PROPORTION TO THE UNIT ENTITLEMENT OF THE STRATA LOT AS SHOWN ON FORM 1	4701 Cruickshank Avenue	017-929-067
LOT 34 SECTION 17 COMOX DISTRICT PLAN 30235	2839 Muir Road	001-275-003
LOT 23, SECTION 17, COMOX DISTRICT, PLAN VIP54176	4690 Cruickshank Avenue	017-761-646
STRATA LOT A DISTRICT LOT 236 COMOX DISTRICT STRATA PLAN VIS3811 TOGETHER WITH AN INTEREST IN THE COMMON PROPERTY IN PROPORTION TO THE UNIT ENTITLEMENT OF THE STRATA LOT AS SHOWN ON FORM 1	4618 Muir Road	023-204-621
STRATA LOT B SECTION 17 COMOX DISTRICT STRATA PLAN EPS2631 TOGETHER WITH AN INTEREST IN THE COMMON PROPERTY IN PROPORTION TO THE UNIT ENTITLEMENT OF THE STRATA LOT AS SHOWN ON FORM V	2835 Muir Road	029-496-209
STRATA LOT B, SECTION 17, COMOX DISTRICT, STRATA PLAN VIS2488 TOGETHER WITH AN INTEREST IN THE COMMON PROPERTY IN PROPORTION TO THE UNIT ENTITLEMENT OF THE STRATA LOT AS SHOWN ON FORM 1	4703 Cruickshank Avenue	017-958-750
LOT 4, SECTION 17, COMOX DISTRICT, PLAN 28996	4704 McLauchlin Drive	001-465-651
LOT 16, SECTION 17, COMOX DISTRICT, PLAN VIP54176	4674 Cruickshank Avenue	017-761-573
LOT 22, SECTION 17, COMOX DISTRICT, PLAN VIP54176	4688 Cruickshank Avenue	017-761-638
LOT 34 SECTION 17 COMOX DISTRICT PLAN 28996	2831 Muir Road	001-465-911

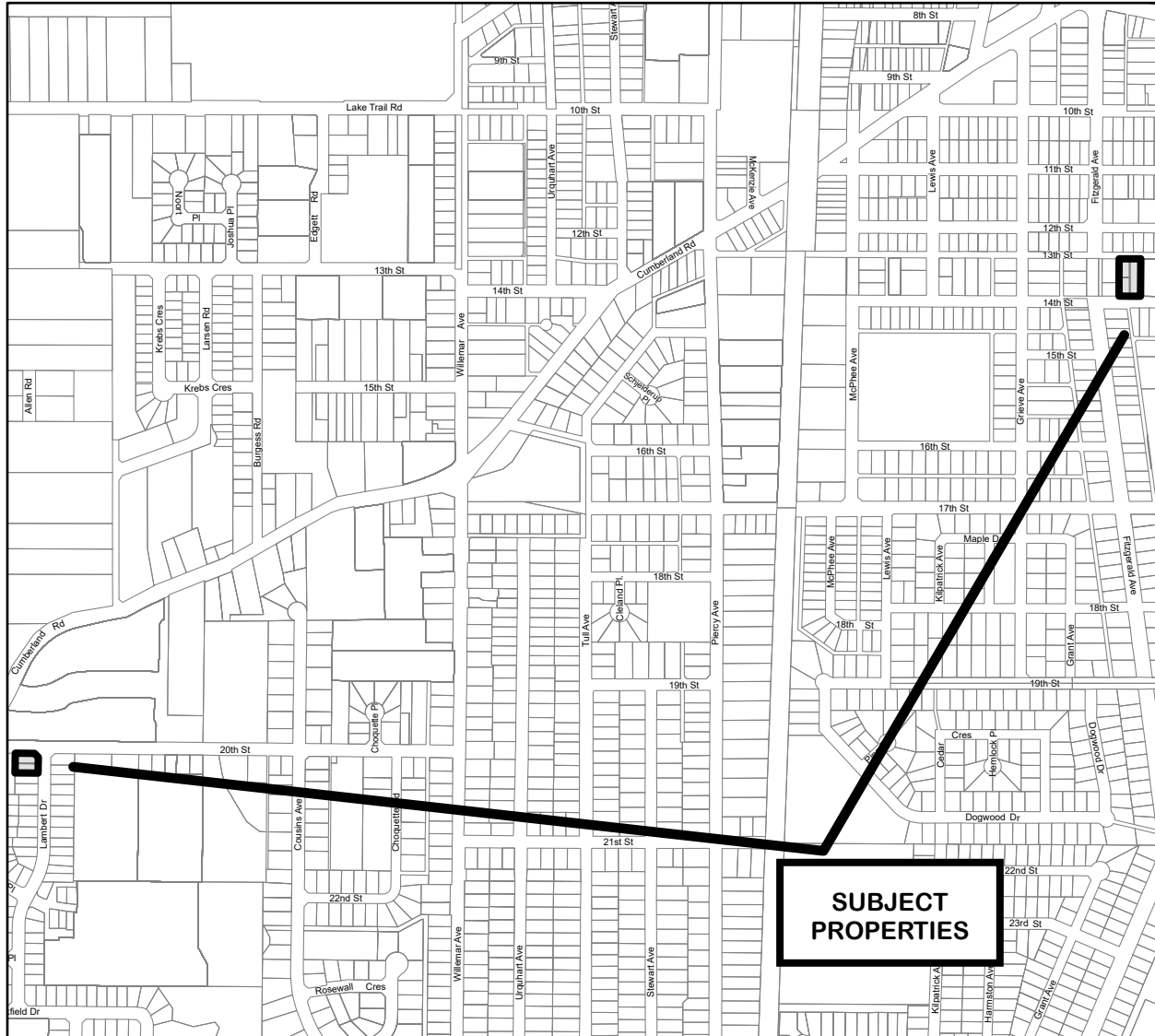
Legal Description	Address	PID
STRATA LOT B DISTRICT LOT 236 COMOX DISTRICT STRATA PLAN VIS3750 TOGETHER WITH AN INTEREST IN THE COMMON PROPERTY IN PROPORTION TO THE UNIT ENTITLEMENT OF THE STRATA LOT AS SHOWN ON FORM 1	4624 Muir Road	023-120-398
STRATA LOT 2, SECTION 17, COMOX DISTRICT, STRATA PLAN VIS2607, TOGETHER WITH AN INTEREST IN THE COMMON PROPERTY IN PROPORTION TO THE UNIT ENTITLEMENT OF THE STRATA LOT AS SHOWN ON FORM 1	4705 Cruickshank Avenue	018-084-389
LOT 17, SECTION 17, COMOX DISTRICT, PLAN VIP54176	4676 Cruickshank Avenue	017-761-581
LOT 21, SECTION 17, COMOX DISTRICT, PLAN VIP54176	4686 Cruickshank Avenue	017-761-620
LOT 3, SECTION 17, COMOX DISTRICT, PLAN 28996	4708 McLaughlin Drive	001-465-643
STRATA LOT A, SECTION 17, COMOX DISTRICT, STRATA PLAN VIS2626 TOGETHER WITH AN INTEREST IN THE COMMON PROPERTY IN PROPORTION TO THE UNIT ENTITLEMENT OF THE STRATA LOT AS SHOWN ON FORM 1	2798 Myra Place	018-134-238
STRATA LOT 2, SECTION 17, COMOX DISTRICT, STRATA PLAN VIS02800 TOGETHER WITH AN INTEREST IN THE COMMON PROPERTY IN PROPORTION TO THE UNIT ENTITLEMENT OF THE STRATA LOT AS SHOWN ON FORM 1	4707 Cruickshank Avenue	018-304-681
STRATA LOT 1 DISTRICT LOT 236 COMOX DISTRICT STRATA PLAN VIS3840 TOGETHER WITH AN INTEREST IN THE COMMON PROPERTY IN PROPORTION TO THE UNIT ENTITLEMENT OF THE STRATA LOT AS SHOWN ON FORM 1	4630 Muir Road	023-246-073
STRATA LOT 1, SECTION 17, COMOX DISTRICT, STRATA PLAN VIS2697 TOGETHER WITH AN INTEREST IN THE COMMON PROPERTY IN PROPORTION TO THE UNIT ENTITLEMENT OF THE STRATA LOT AS SHOWN ON FORM 1	2790 Myra Place	018-217-613
LOT 18, SECTION 17, COMOX DISTRICT, PLAN VIP54176	4680 Cruickshank Avenue	017-761-590
LOT 20, SECTION 17, COMOX DISTRICT, PLAN VIP54176	4684 Cruickshank Avenue	017-761-611
LOT 2, SECTION 17, COMOX DISTRICT, PLAN 28996	2823 Muir Road	001-465-635
LOT 19, SECTION 17, COMOX DISTRICT, PLAN VIP54176	4682 Cruickshank Avenue	017-761-603
STRATA LOT B, SECTION 17, COMOX DISTRICT, STRATA PLAN VIS2459, TOGETHER WITH AN INTEREST IN THE COMMON PROPERTY IN PROPORTION TO THE UNIT ENTITLEMENT OF THE STRATA LOT AS SHOWN ON FORM 1	2780 Myra Place	017-923-611
STRATA LOT 2, SECTION 17, COMOX DISTRICT, STRATA PLAN VIS2477 TOGETHER WITH AN INTEREST IN THE COMMON PROPERTY IN PROPORTION TO THE UNIT ENTITLEMENT OF THE STRATA LOT AS SHOWN ON FORM 1	4709 Cruickshank Avenue	017-931-045
LOT 1, SECTION 17, COMOX DISTRICT, PLAN 28996	2819 Muir Road	001-465-627
STRATA LOT B, SECTION 17, COMOX DISTRICT, STRATA PLAN VIS2587 TOGETHER WITH AN INTEREST IN THE COMMON PROPERTY IN PROPORTION TO THE UNIT ENTITLEMENT OF THE STRATA LOT AS SHOWN ON FORM 1	4711 Cruickshank Avenue	018-064-281
STRATA LOT B DISTRICT LOT 236 COMOX DISTRICT STRATA PLAN VIS4777 TOGETHER WITH AN INTEREST IN THE COMMON PROPERTY IN PROPORTION TO THE UNIT ENTITLEMENT OF THE STRATA LOT AS SHOWN ON FORM 1	4642 Muir Road	024-468-347

Legal Description	Address	PID
STRATA LOT A, SECTION 17, COMOX DISTRICT, STRATA PLAN VIS2776 TOGETHER WITH AN INTEREST IN THE COMMON PROPERTY IN PROPORTION TO THE UNIT ENTITLEMENT OF THE STRATA LOT AS SHOWN ON FORM 1	2797 Myra Place	018-285-104
STRATA LOT A, SECTION 17, COMOX DISTRICT, STRATA PLAN VIS2487, TOGETHER WITH AN INTEREST IN THE COMMON PROPERTY IN PROPORTION TO THE UNIT ENTITLEMENT OF THE STRATA LOT AS SHOWN ON FORM 1	4713 Cruickshank Avenue	017-954-762
STRATA LOT B, SECTION 17, COMOX DISTRICT, STRATA PLAN VIS2585 TOGETHER WITH AN INTEREST IN THE COMMON PROPERTY IN PROPORTION TO THE UNIT ENTITLEMENT OF THE STRATA LOT AS SHOWN ON FORM 1	2774 Myra Place	018-059-015
STRATA LOT 2 DISTRICT LOT 236 COMOX DISTRICT STRATA PLAN VIS3862 TOGETHER WITH AN INTEREST IN THE COMMON PROPERTY IN PROPORTION TO THE UNIT ENTITLEMENT OF THE STRATA LOT AS SHOWN ON FORM 1	4648 Muir Road	023-266-333
STRATA LOT 2, SECTION 17, COMOX DISTRICT, STRATA PLAN VIS2569 TOGETHER WITH AN INTEREST IN THE COMMON PROPERTY IN PROPORTION TO THE UNIT ENTITLEMENT OF THE STRATA LOT AS SHOWN ON FORM 1	2789 Myra Place	018-035-876
STRATA LOT 1 DISTRICT LOT 236 COMOX DISTRICT STRATA PLAN VIS4019 TOGETHER WITH AN INTEREST IN THE COMMON PROPERTY IN PROPORTION TO THE UNIT ENTITLEMENT OF THE STRATA LOT AS SHOWN ON FORM 1	4654 Muir Road	023-459-247
STRATA LOT B, SECTION 17, COMOX DISTRICT, STRATA PLAN VIS2715 TOGETHER WITH AN INTEREST IN THE COMMON PROPERTY IN PROPORTION TO THE UNIT ENTITLEMENT OF THE STRATA LOT AS SHOWN ON FORM 1	2793 Muir Road	018-235-352
STRATA LOT B DISTRICT LOT 236 COMOX DISTRICT STRATA PLAN VIS4259 TOGETHER WITH AN INTEREST IN THE COMMON PROPERTY IN PROPORTION TO THE UNIT ENTITLEMENT OF THE STRATA LOT AS SHOWN ON FORM 1	2011 Mission Road	023-720-280
STRATA LOT B, SECTION 17, COMOX DISTRICT, STRATA PLAN VIS2458, TOGETHER WITH AN INTEREST IN THE COMMON PROPERTY IN PROPORTION TO THE UNIT ENTITLEMENT OF THE STRATA LOT AS SHOWN ON FORM 1	2781 Myra Place	017-923-981
STRATA LOT B SECTION 17 COMOX DISTRICT STRATA PLAN VIS2469 TOGETHER WITH AN INTEREST IN THE COMMON PROPERTY IN PROPORTION TO THE UNIT ENTITLEMENT OF THE STRATA LOT AS SHOWN ON FORM 1	2775 Myra Place	017-929-873
STRATA LOT A, SECTION 17, COMOX DISTRICT, STRATA PLAN VIS2560 TOGETHER WITH AN INTEREST IN THE COMMON PROPERTY IN PROPORTION TO THE UNIT ENTITLEMENT OF THE STRATA LOT AS SHOWN ON FORM 1	2787 Muir Road	018-016-995
STRATA LOT B DISTRICT LOT 236 COMOX DISTRICT STRATA PLAN VIS3979 TOGETHER WITH AN INTEREST IN THE COMMON PROPERTY IN PROPORTION TO THE UNIT ENTITLEMENT OF THE STRATA LOT AS SHOWN ON FORM 1	2033 Mission Road	023-418-630

Legal Description	Address	PID
STRATA LOT A SECTION 17 COMOX DISTRICT STRATA PLAN VIS4185 TOGETHER WITH AN INTEREST IN THE COMMON PROPERTY IN PROPORTION TO THE UNIT ENTITLEMENT OF THE STRATA LOT AS SHOWN ON FORM 1	2781 Muir Road	023-649-747
STRATA LOT 2 DISTRICT LOT 236 COMOX DISTRICT STRATA PLAN VIS3519 TOGETHER WITH AN INTEREST IN THE COMMON PROPERTY IN PROPORTION TO THE UNIT ENTITLEMENT OF THE STRATA LOT AS SHOWN ON FORM 1	2055 Mission Road	023-000-511
STRATA LOT 1 SECTION 17 COMOX DISTRICT STRATA PLAN VIS5719 TOGETHER WITH AN INTEREST IN THE COMMON PROPERTY IN PROPORTION TO THE UNIT ENTITLEMENT OF THE STRATA LOT AS SHOWN ON FORM V	2775 Muir Road	026-206-641
STRATA LOT 1 DISTRICT LOT 236 COMOX DISTRICT STRATA PLAN VIS3992 TOGETHER WITH AN INTEREST IN THE COMMON PROPERTY IN PROPORTION TO THE UNIT ENTITLEMENT OF THE STRATA LOT AS SHOWN ON FORM 1	4680 Muir Road	023-426-501
STRATA LOT 1 DISTRICT LOT 236 COMOX DISTRICT STRATA PLAN VIS3636 TOGETHER WITH AN INTEREST IN THE COMMON PROPERTY IN PROPORTION TO THE UNIT ENTITLEMENT OF THE STRATA LOT AS SHOWN ON FORM 1	2077 Mission Road	023-046-431
STRATA LOT 1 DISTRICT LOT 236 COMOX DISTRICT STRATA PLAN VIS3517 TOGETHER WITH AN INTEREST IN THE COMMON PROPERTY IN PROPORTION TO THE UNIT ENTITLEMENT OF THE STRATA LOT AS SHOWN ON FORM 1	2099 Mission Road	023-000-481
STRATA LOT 1 DISTRICT LOT 236 COMOX DISTRICT STRATA PLAN VIS3871 TOGETHER WITH AN INTEREST IN THE COMMON PROPERTY IN PROPORTION TO THE UNIT ENTITLEMENT OF THE STRATA LOT AS SHOWN ON FORM 1	4682 Muir Road	023-282-533
STRATA LOT 2 DISTRICT LOT 236 COMOX DISTRICT STRATA PLAN VIS4004 TOGETHER WITH AN INTEREST IN THE COMMON PROPERTY IN PROPORTION TO THE UNIT ENTITLEMENT OF THE STRATA LOT AS SHOWN ON FORM 1	2044 Mission Road	023-440-538
STRATA LOT 1 DISTRICT LOT 236 COMOX DISTRICT STRATA PLAN VIS3515 TOGETHER WITH AN INTEREST IN THE COMMON PROPERTY IN PROPORTION TO THE UNIT ENTITLEMENT OF THE STRATA LOT AS SHOWN ON FORM 1	2121 Mission Road	023-000-210
STRATA LOT 1, DISTRICT LOT 236, COMOX DISTRICT, STRATA PLAN VIS3230 TOGETHER WITH AN INTEREST IN THE COMMON PROPERTY IN PROPORTION TO THE UNIT ENTITLEMENT OF THE STRATA LOT AS SHOWN ON FORM 1	4683 Shetland Place	018-754-635
STRATA LOT B DISTRICT LOT 236 COMOX DISTRICT STRATA PLAN VIS3821 TOGETHER WITH AN INTEREST IN THE COMMON PROPERTY IN PROPORTION TO THE UNIT ENTITLEMENT OF THE STRATA LOT AS SHOWN ON FORM 1	4684 Muir Road	023-210-834
STRATA LOT A DISTRICT LOT 236 COMOX DISTRICT STRATA PLAN VIS3960 TOGETHER WITH AN INTEREST IN THE COMMON PROPERTY IN PROPORTION TO THE UNIT ENTITLEMENT OF THE STRATA LOT AS SHOWN ON FORM 1	2143 Mission Road	023-402-814

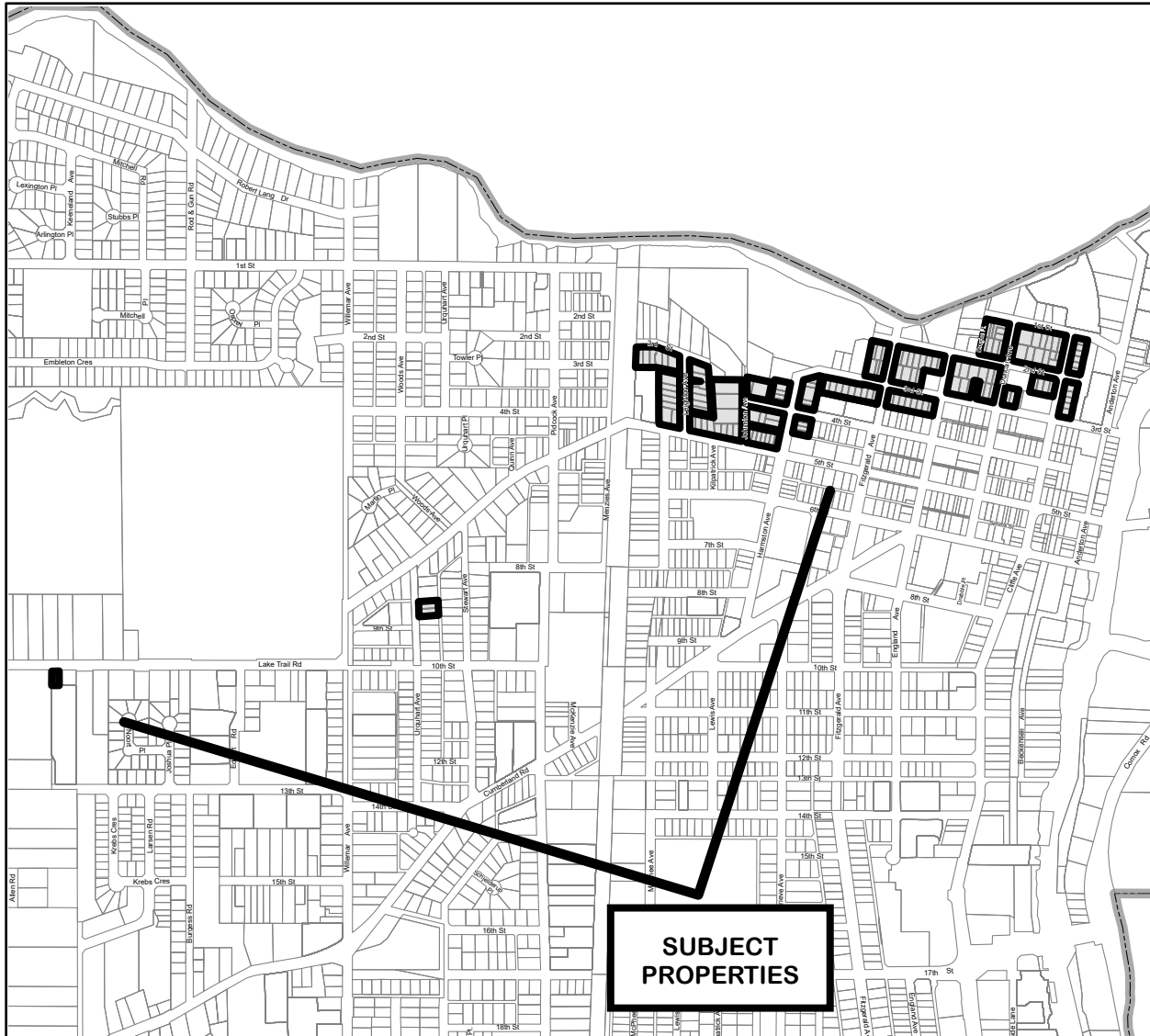
Legal Description	Address	PID
STRATA LOT 2 DISTRICT LOT 236 COMOX DISTRICT STRATA PLAN VIS3746 TOGETHER WITH AN INTEREST IN THE COMMON PROPERTY IN PROPORTION TO THE UNIT ENTITLEMENT OF THE STRATA LOT AS SHOWN ON FORM 1	4685 Shetland Place	023-115-921
STRATA LOT A DISTRICT LOT 236 COMOX DISTRICT STRATA PLAN VIS4029 TOGETHER WITH AN INTEREST IN THE COMMON PROPERTY IN PROPORTION TO THE UNIT ENTITLEMENT OF THE STRATA LOT AS SHOWN ON FORM 1	2167 Mission Road	023-476-087
STRATA LOT 1, SECTION 236, COMOX DISTRICT, STRATA PLAN VIS3144, TOGETHER WITH AN INTEREST IN THE COMMON PROPERTY IN PROPORTION TO THE UNIT ENTITLEMENT OF THE STRATA LOT AS SHOWN ON FORM 1	4688 Muir Road	018-681-191
STRATA LOT 1, DISTRICT LOT 236, COMOX DISTRICT, STRATA PLAN VIS3224 TOGETHER WITH AN INTEREST IN THE COMMON PROPERTY IN PROPORTION TO THE UNIT ENTITLEMENT OF THE STRATA LOT AS SHOWN ON FORM 1	4699 Shetland Place	018-750-150
STRATA LOT A DISTRICT LOT 236 COMOX DISTRICT STRATA PLAN VIS4071 TOGETHER WITH AN INTEREST IN THE COMMON PROPERTY IN PROPORTION TO THE UNIT ENTITLEMENT OF THE STRATA LOT AS SHOWN ON FORM 1	2191 Mission Road	023-523-611
STRATA LOT A DISTRICT LOT 236 COMOX DISTRICT STRATA PLAN VIS3864 TOGETHER WITH AN INTEREST IN THE COMMON PROPERTY IN PROPORTION TO THE UNIT ENTITLEMENT OF THE STRATA LOT AS SHOWN ON FORM 1	4687 Shetland Place	023-271-868
STRATA LOT A, DISTRICT LOT 236, COMOX DISTRICT, STRATA PLAN VIS3249 TOGETHER WITH AN INTEREST IN THE COMMON PROPERTY IN PROPORTION TO THE UNIT ENTITLEMENT OF THE STRATA LOT AS SHOWN ON FORM 1	2118 Mission Road	018-767-401
LOT 24, DISTRICT LOT 236, COMOX DISTRICT, PLAN VIP59298	2013 Anna Place	018-868-380
STRATA LOT A DISTRICT LOT 236 COMOX DISTRICT STRATA PLAN VIS3980 TOGETHER WITH AN INTEREST IN THE COMMON PROPERTY IN PROPORTION TO THE UNIT ENTITLEMENT OF THE STRATA LOT AS SHOWN ON FORM 1	2140 Mission Road	023-418-991
LOT 23, DISTRICT LOT 236, COMOX DISTRICT, PLAN VIP59298	2027 Anna Place	018-868-371
STRATA LOT 1 DISTRICT LOT 236 COMOX DISTRICT STRATA PLAN VIS3730 TOGETHER WITH AN INTEREST IN THE COMMON PROPERTY IN PROPORTION TO THE UNIT ENTITLEMENT OF THE STRATA LOT AS SHOWN ON FORM 1	4689 Shetland Place	023-087-935
LOT 22, DISTRICT LOT 236, COMOX DISTRICT, PLAN VIP59298	2041 Anna Place	018-868-363
STRATA LOT B, DISTRICT LOT 236, COMOX DISTRICT, STRATA PLAN VIS3361 TOGETHER WITH AN INTEREST IN THE COMMON PROPERTY IN PROPORTION TO THE UNIT ENTITLEMENT OF THE STRATA LOT AS SHOWN ON FORM 1	4691 Shetland Place	018-878-946
LOT 21, DISTRICT LOT 236, COMOX DISTRICT, PLAN VIP59298	2063 Anna Place	018-868-355

Legal Description	Address	PID
STRATA LOT 1, DISTRICT LOT 236, COMOX DISTRICT, STRATA PLAN VIS3383 TOGETHER WITH AN INTEREST IN THE COMMON PROPERTY IN PROPORTION TO THE UNIT ENTITLEMENT OF THE STRATA LOT AS SHOWN ON FORM 1	4695 Shetland Place	018-905-161
LOT 20, DISTRICT LOT 236, COMOX DISTRICT, PLAN VIP59298	2083 Anna Place	018-868-347
LOT 1, DISTRICT LOT 236, COMOX DISTRICT, PLAN VIP59298	2014 Anna Place	018-868-151
LOT A DISTRICT LOT 236 COMOX DISTRICT PLAN VIP62636	2251 Mission Road	023-316-314
STRATA LOT A DISTRICT LOT 236 COMOX DISTRICT STRATA PLAN VIS3854 TOGETHER WITH AN INTEREST IN THE COMMON PROPERTY IN PROPORTION TO THE UNIT ENTITLEMENT OF THE STRATA LOT AS SHOWN ON FORM 1	4693 Shetland Place	023-256-371
LOT 19, DISTRICT LOT 236, COMOX DISTRICT, PLAN VIP59298	2097 Anna Place	018-868-339
LOT 2, DISTRICT LOT 236, COMOX DISTRICT, PLAN VIP59298	2028 Anna Place	018-868-169
LOT 18, DISTRICT LOT 236, COMOX DISTRICT, PLAN VIP59298	2111 Anna Place	018-868-321
LOT 3, DISTRICT LOT 236, COMOX DISTRICT, PLAN VIP59298	2042 Anna Place	018-868-177
LOT 17, DISTRICT LOT 236, COMOX DISTRICT, PLAN VIP59298	2125 Anna Place	018-868-312
LOT 16, DISTRICT LOT 236, COMOX DISTRICT, PLAN VIP59298	2139 Anna Place	018-868-304
LOT 4, DISTRICT LOT 236, COMOX DISTRICT, PLAN VIP59298	2056 Anna Place	018-868-185
LOT 15, DISTRICT LOT 236, COMOX DISTRICT, PLAN VIP59298	2153 Anna Place	018-868-291
LOT 5, DISTRICT LOT 236, COMOX DISTRICT, PLAN VIP59298	2070 Anna Place	018-868-193
LOT 6, DISTRICT LOT 236, COMOX DISTRICT, PLAN VIP59298	2084 Anna Place	018-868-207
LOT 7, DISTRICT LOT 236, COMOX DISTRICT, PLAN VIP59298	2098 Anna Place	018-868-215
STRATA LOT A DISTRICT LOT 236 COMOX DISTRICT STRATA PLAN VIS4022 TOGETHER WITH AN INTEREST IN THE COMMON PROPERTY IN PROPORTION TO THE UNIT ENTITLEMENT OF THE STRATA LOT AS SHOWN ON FORM 1	2167 Anna Place	023-465-140
LOT 8, DISTRICT LOT 236, COMOX DISTRICT, PLAN VIP59298	2112 Anna Place	018-868-223
LOT 9, DISTRICT LOT 236, COMOX DISTRICT, PLAN VIP59298	2126 Anna Place	018-868-231



*Zoning Amendment (SSMUH) Bylaw Number 3135
 Schedule B₈ Residential Two A (R-2A) to Residential Small-Scale Multi-Unit Housing
 (R-SSMUH). Subject Properties: 5*

Legal Description	Address	PID
LOT 2 DISTRICT LOT 230 COMOX DISTRICT PLAN EPP111187	2019 Lambert Drive	031-752-373
LOT 1 DISTRICT LOT 230 COMOX DISTRICT PLAN EPP111187	2009 Lambert Drive	031-752-365
LOT B SECTION 41 COMOX DISTRICT PLAN VIP68457	455 14th Street	024-371-441
LOT A SECTION 41 COMOX DISTRICT PLAN VIP68457	450 13th Street	024-371-432
LOT 3, SECTION 41, COMOX DISTRICT, PLAN 8140	440 13th Street	002-421-968



*Zoning Amendment (SSMUH) Bylaw Number 3135
Schedule B₉ Residential Two B(R-2B) to Residential Small-Scale Multi-Unit Housing
(R-SSMUH). Subject Properties: 147*

LegalDescription	Address	PID
LOT A SECTION 61 COMOX DISTRICT PLAN VIP88174	254 1st Street	028-287-983
LOT A SECTION 61 COMOX DISTRICT PLAN VIP61243	158 Cliffe Avenue	023-068-736
LOT B SECTION 61 COMOX DISTRICT PLAN VIP88174	242 1st Street	028-287-991
STRATA LOT B, SECTION 61, COMOX DISTRICT, STRATA PLAN 1643, TOGETHER WITH AN INTEREST IN THE COMMON PROPERTY IN PROPORTION TO THE UNIT ENTITLEMENT OF THE STRATA LOT AS SHOWN ON FORM 1	226 1st Street	011-525-576
LOT 11, SECTION 61, COMOX DISTRICT, PLAN 1517	142 Cliffe Avenue	001-932-411
LOT 25, SECTION 61, COMOX DISTRICT, PLAN 1517	115 Cliffe Avenue	007-316-054
LOT 12, SECTION 61, COMOX DISTRICT, PLAN 1517	126 Cliffe Avenue	007-315-872
LOT 13, SECTION 61, COMOX DISTRICT, PLAN 1517	110 Cliffe Avenue	007-315-899

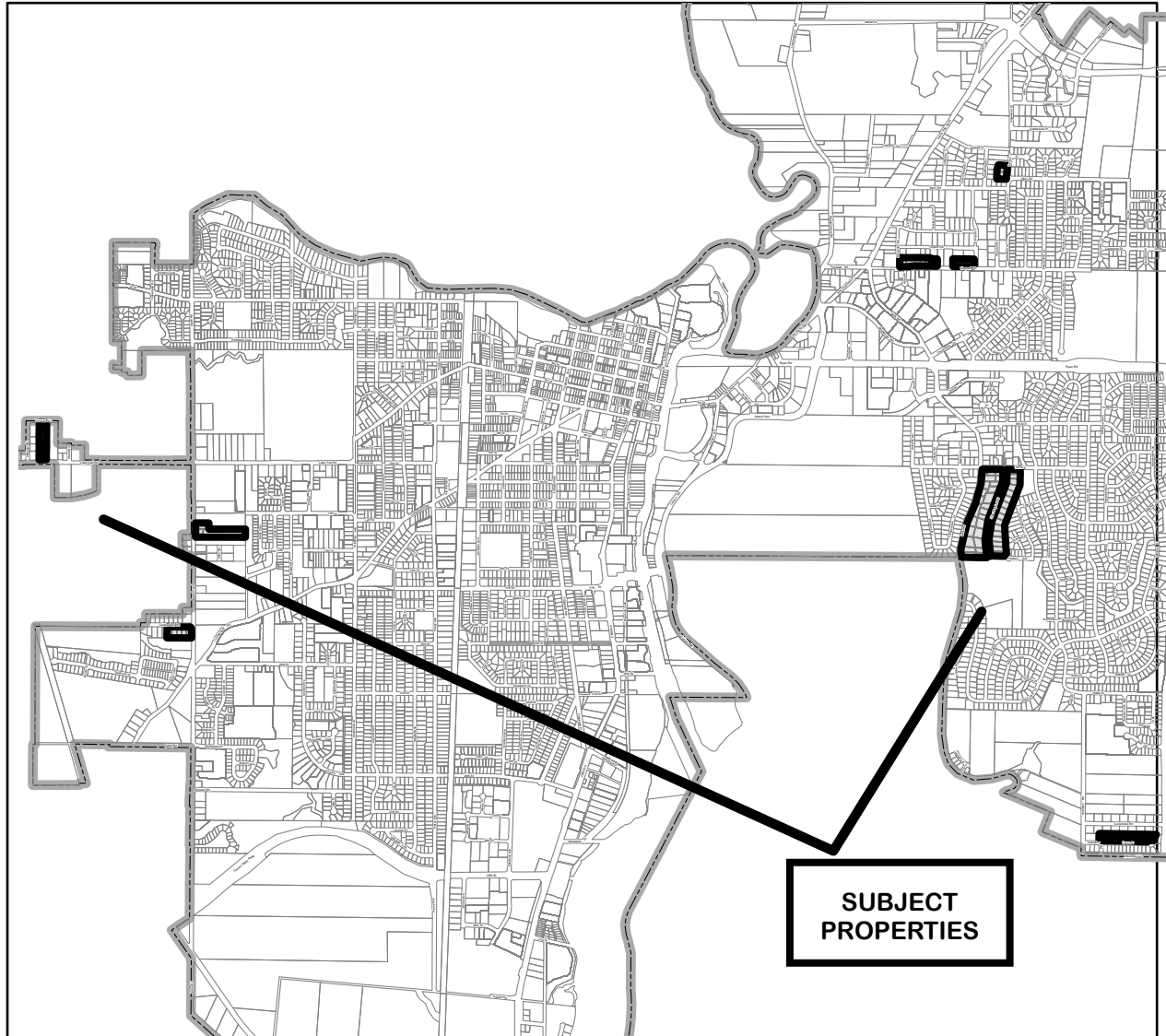
Cont. on next pg

LegalDescription	Address	PID
LOT A DISTRICT LOT 96 COMOX DISTRICT PLAN EPP58827	2140 Lake Trail Road	030-362-474
LOT B DISTRICT LOT 127 COMOX DISTRICT PLAN EPP119735	820 Urquhart Avenue	031-814-018
LOT A DISTRICT LOT 127 COMOX DISTRICT PLAN EPP119735	820 Urquhart Avenue	031-814-000
LOT 9, DISTRICT LOT 127, COMOX DISTRICT, PLAN 3661	825 5th Street	006-182-950
LOT 10, DISTRICT LOT 127, COMOX DISTRICT, PLAN 3661	811 5th Street	006-182-992
LOT 8, DISTRICT LOT 127, COMOX DISTRICT, PLAN 3661	473 Leighton Avenue	006-182-674
LOT 11, DISTRICT LOT 127, COMOX DISTRICT, PLAN 3661	791 5th Street	006-183-000
LOT 7, DISTRICT LOT 127, COMOX DISTRICT, PLAN 3661	473 Leighton Avenue	006-182-674
LOT 11, PLAN VIP3661, DISTRICT LOT 127, COMOX LAND DISTRICT	791 5th Street	006-183-000
LOT 13, DISTRICT LOT 127, COMOX DISTRICT, PLAN 3661	761 5th Street	006-183-026
LOT 6, DISTRICT LOT 127, COMOX DISTRICT, PLAN 3661		006-113-958
LOT 14, DISTRICT LOT 127, COMOX DISTRICT, PLAN 3661	755 5th Street	006-183-263
LOT A, DISTRICT LOT 127, COMOX DISTRICT, PLAN 2258	743 5th Street	006-417-264
LOT 5, DISTRICT LOT 127, COMOX DISTRICT, PLAN 3661	457 Leighton Avenue	006-113-958
THAT PART OF LOT B, DISTRICT LOT 127, COMOX DISTRICT, PLAN 2258 INCLUDED IN PLAN 289R	731 5th Street	006-417-418
LOT B DISTRICT LOT 127 COMOX DISTRICT PLAN EPP116112	490 Leighton Avenue	031-564-224
LOT 1 DISTRICT LOT 127 COMOX DISTRICT PLAN VIP79599	725 5th Street	026-426-749
LOT A DISTRICT LOT 127 COMOX DISTRICT PLAN EPP116112	470 Leighton Avenue	031-564-208
LOT 3, DISTRICT LOT 127, COMOX DISTRICT, PLAN 5149	876 3rd Street	006-035-302
PARCEL A (BEING A CONSOLIDATION OF LOTS 3 AND 4, SEE CB714768) DISTRICT LOT 127 COMOX DISTRICT PLAN 3661	409 Leighton Avenue	031-997-210
THAT PART OF LOT B, OF DISTRICT LOT 127, COMOX DISTRICT, PLAN 2258 LYING TO THE NORTH EAST OF A BOUNDARY PARALLEL TO AND PERPENDICULARLY DISTANT 80 FEET FROM THE SOUTH WEST BOUNDARY OF SAID LOT	713 5th Street	001-848-569
LOT 1 DISTRICT LOT 127 COMOX DISTRICT PLAN 4836	450 Leighton Avenue	002-775-174
LOT 2, DISTRICT LOT 127, COMOX DISTRICT, PLAN 5149	864 3rd Street	006-035-272
	691 5th Street	002-007-274
LOT B DISTRICT LOT 127 COMOX DISTRICT PLAN VIP55175	430 Leighton Avenue	017-954-215
	677 5th Street	002-007-274
LOT 2 DISTRICT LOT 127 COMOX DISTRICT PLAN VIP81510	854 3rd Street	026-777-002
LOT 9, BLOCK 4, SECTION 61, COMOX DISTRICT, PLAN 472B	663 5th Street	002-007-274
LOT 1 DISTRICT LOT 127 COMOX DISTRICT PLAN VIP81510	844 3rd Street	026-776-995
THAT PART OF LOT 1, DISTRICT LOT 127, COMOX DISTRICT, PLAN 3661, LYING NORTH EASTERLY OF A STRAIGHT BOUNDARY BISECTING THE NORTH WESTERLY AND SOUTH EASTERLY BOUNDARIES OF SAID LOT 1	836 3rd Street	000-307-921
LOT 8, BLOCK 4, SECTION 61, COMOX DISTRICT, PLAN 472B	649 5th Street	009-024-506
LOT 1, DISTRICT LOT 127, COMOX DISTRICT, PLAN VIP58178	410 Leighton Avenue	018-611-800
LOT 2 DISTRICT LOT 127 COMOX DISTRICT PLAN 2182	455 Johnston Avenue	006-427-685
	635 5th Street	009-024-484
LOT 7, BLOCK 4, PLAN VIP472B, SECTION 61, COMOX LAND DISTRICT	820 3rd Street	006-182-569
LOT 2, DISTRICT LOT 127, COMOX DISTRICT, PLAN 3661	621 5th Street	000-564-966
	609 5th Street	000-564-966
LOT 5, BLOCK 4, SECTION 61, COMOX DISTRICT, PLAN 472-B	390 Leighton Avenue	000-406-872
LOT "B", DISTRICT LOT 127, COMOX DISTRICT, PLAN 8173	405 Johnston Avenue	006-427-715
LOT 3, DISTRICT LOT 127, COMOX DISTRICT, PLAN 2182	420 Johnston Avenue	006-105-521
LOT 1, SECTION 61, COMOX DISTRICT, PLAN 3890	330 Leighton Avenue	005-476-585
LOT A, DISTRICT LOT 127, COMOX DISTRICT, PLAN 8173	660 4th Street	006-105-581
LOT 2, SECTION 61, COMOX DISTRICT, PLAN 3890	455 Harmston Avenue	003-578-828
LOT 4, SECTION 61, COMOX DISTRICT, PLAN 3890	425 Harmston Avenue	006-105-637
LOT 3, SECTION 61, COMOX DISTRICT, PLAN 3890	375 Johnston Avenue	006-188-427
LOT A, DISTRICT LOT 127, COMOX DISTRICT, PLAN 3382	444 Harmston Avenue	006-876-030
LOT 3, BLOCK 3, PLAN VIP472B, SECTION 61, COMOX LAND DISTRICT	432 Harmston Avenue	006-876-030
LOT 3, BLOCK 3, SECTION 61, COMOX DISTRICT, PLAN 472-B		

Legal Description	Address	PID
LOT 9, BLOCK 1, SECTION 61, COMOX DISTRICT, PLAN 472B	695 4th Street	005-191-114
	428 Harmston Avenue	004-388-356
LOT 5, BLOCK 1, SECTION 61, COMOX DISTRICT, PLAN 472B	615 4th Street	
LOT 1, BLOCK 3, SECTION 61, COMOX DISTRICT, PLAN 472-B	420 Harmston Avenue	004-388-356
LOT 4, BLOCK 1, SECTION 61, COMOX DISTRICT, PLAN 472B	615 4th Street	004-858-638
LOT A (DD EX69475) BLOCK 1 SECTION 61 COMOX DISTRICT PLAN 472B	685 4th Street	026-308-754
LOT 3, BLOCK 1, SECTION 61, COMOX DISTRICT, PLAN 472B	385 Harmston Avenue	004-858-611
LOT 7, BLOCK 2, SECTION 61, COMOX DISTRICT, PLAN 472B	392 Harmston Avenue	
PARCEL B, BLOCK 1, PLAN VIP472B, SECTION 61, COMOX LAND DISTRICT, (BEING A CONSOLIDATION OF LOTS 1 AND 2, SEE CB431623)	345 Harmston Avenue	031-876-285
LOT 6, BLOCK 2, SECTION 61, COMOX DISTRICT, PLAN 472B	378 Harmston Avenue	009-036-105
PARCEL B (BEING A CONSOLIDATION OF LOTS 3, 4 AND 5, SEE CB1085353)□	350 Harmston Avenue	023-110-953
BLOCK 2 SECTION 61 COMOX DISTRICT PLAN 472B		
LOT 2, BLOCK 2, SECTION 61, COMOX DISTRICT, PLAN 472B	322 Harmston Avenue	
LOT 1, BLOCK 2, SECTION 61, COMOX DISTRICT, PLAN 472B	308 Harmston Avenue	009-028-242
	568 3rd Street	006-029-779
LOT 18, BLOCK 2, PLAN VIP472B, SECTION 61, COMOX LAND DISTRICT		
LOT 18, BLOCK 2, SECTION 61, COMOX DISTRICT, PLAN 472B	560 3rd Street	006-029-779
LOT 17, BLOCK 2, SECTION 61, COMOX DISTRICT, PLAN 472-B	552 3rd Street	000-927-082
LOT 16, BLOCK 2, SECTION 61, COMOX DISTRICT, PLAN 472-B	544 3rd Street	000-927-091
	536 3rd Street	009-024-158
	528 3rd Street	009-024-158
LOT 14, BLOCK 2, SECTION 61, COMOX DISTRICT, PLAN 472B		
LOT 5, BLOCK 6, SECTION 61, COMOX DISTRICT, PLAN 472 EXCEPT THAT PART LYING TO THE SOUTH EAST OF A BOUNDARY PARALLEL TO AND PERPENDICULARLY DISTANT 10 FEET FROM THE SOUTH EASTERLY BOUNDARIES OF SAID LOT	520 3rd Street	009-034-510
LOT 4 BLOCK 6 SECTION 61 COMOX DISTRICT PLAN 472 EXCEPT THAT PART LYING TO THE SOUTH EAST OF A BOUNDARY PARALLEL TO AND PERPENDICULARLY DISTANT 10 FEET FROM THE SOUTH EASTERLY BOUNDARY OF SAID LOT		
LOT 1, BLOCK 6, SECTION 61, COMOX DISTRICT, PLAN 472 EXCEPT THAT PART LYING TO THE SOUTH EAST OF A BOUNDARY PARALLEL TO AND PERPENDICULARLY DISTANT 10 FEET FROM THE SOUTH EASTERLY BOUNDARY OF SAID LOT	512 3rd Street	009-034-552
LOT 16, BLOCK 3, SECTION 61, COMOX DISTRICT, PLAN 472 EXCEPT THAT PART LYING TO THE SOUTH EAST OF A BOUNDARY PARALLEL TO THE SOUTHEASTERLY BOUNDARY OF SAID LOT AND PERPENDICULARLY DISTANT 10 FEET NORTH WESTERLY THEREFROM		
	508 3rd Street	009-034-544
	326 Fitzgerald Avenue	009-027-807
LOT 13, BLOCK 3, SECTION 61, COMOX DISTRICT, PLAN 472 EXCEPT THAT PART LYING TO THE SOUTHEAST OF A BOUNDARY PARALLEL TO THE SOUTH EASTERLY BOUNDARY OF SAID LOT AND PERPENDICULARLY DISTANT 10 FEET NORTH WESTERLY THEREOF		
LOT 12 BLOCK 3 SECTION 61 COMOX DISTRICT PLAN 472 EXCEPT THAT PART THEREOF LYING TO THE SOUTH EAST OF A BOUNDARY PARALLEL TO THE SOUTH EASTERLY BOUNDARY OF SAID LOT AND PERPENDICULARLY DISTANT 10 FEET THEREFROM	480 3rd Street	009-026-835
LOT A BLOCK 3 SECTION 61 COMOX DISTRICT PLAN EPP88232		
LOT 8, BLOCK 3, SECTION 61, COMOX DISTRICT, PLAN 472 EXCEPT THAT PART LYING TO THE SOUTH EAST OF A BOUNDARY PARALLEL TO AND PERPENDICULARLY DISTANT 10 FEET FROM THE SOUTH EASTERLY BOUNDARY OF SAID LOT	468 3rd Street	006-053-823
	456 3rd Street	030-663-130
	444 3rd Street	009-025-430
LOT C, SECTION 61, COMOX DISTRICT, PLAN 45735		
	432 3rd Street	009-629-335

Legal Description	Address	PID
PARCEL A (DD N61488) OF LOTS 6 AND 3, BLOCK 5, SECTION 61, COMOX DISTRICT, PLAN 472	531 3rd Street	000-661-988
THE EASTERLY 1/2 OF LOT 3, BLOCK 5, SECTION 61, COMOX DISTRICT, PLAN 472		
STRATA LOT 2 SECTION 61 COMOX DISTRICT STRATA PLAN VIS3542 TOGETHER WITH AN INTEREST IN THE COMMON PROPERTY IN PROPORTION TO THE UNIT ENTITLEMENT OF THE STRATA LOT AS SHOWN ON FORM 1	420 3rd Street	023-005-106
LOT 2, BLOCK 5, SECTION 61, COMOX DISTRICT, PLAN 472	507 3rd Street	009-027-939
STRATA LOT 2 SECTION 61 COMOX DISTRICT STRATA PLAN VIS3543 TOGETHER WITH AN INTEREST IN THE COMMON PROPERTY IN PROPORTION TO THE UNIT ENTITLEMENT OF THE STRATA LOT AS SHOWN ON FORM 1	408 3rd Street	023-005-165
LOT A, SECTION 61, COMOX DISTRICT, PLAN 22447	491 3rd Street	000-767-522
	225 Fitzgerald Avenue	004-974-298
LOT B, SECTION 61, COMOX DISTRICT, PLAN 22447	467 3rd Street	003-256-294
	225 Fitzgerald Avenue	004-974-298
LOT 10, BLOCK 4, SECTION 61, COMOX DISTRICT, PLAN 472	455 3rd Street	008-094-691
LOT 1, BLOCK 5, SECTION 61, COMOX DISTRICT, PLAN 472	225 Fitzgerald Avenue	004-974-298
LOT 7, BLOCK 4, SECTION 61, COMOX DISTRICT, PLAN 472	443 3rd Street	008-094-683
	492 2nd Street	008-473-706
LOT 13, BLOCK 4, PLAN VIP472, SECTION 61, COMOX LAND DISTRICT		
LOT 13, BLOCK 4, SECTION 61, COMOX DISTRICT, PLAN 472	480 2nd Street	008-473-706
AMENDED LOT 12 (DD 81166N), BLOCK 4, SECTION 61, COMOX DISTRICT, PLAN 472	468 2nd Street	009-027-891
AMENDED LOT 9 (DD 81165N), BLOCK 4, SECTION 61, COMOX DISTRICT, PLAN 472	456 2nd Street	000-677-850
LOT A SECTION 61 COMOX DISTRICT PLAN EPP113703	444 2nd Street	031-609-643
LOT A, SECTION 61, COMOX DISTRICT, PLAN 42639	379 3rd Street	001-954-083
LOT B SECTION 61 COMOX DISTRICT PLAN EPP113703	432 2nd Street	031-609-651
LOT B, SECTION 61, COMOX DISTRICT, PLAN 42639	367 3rd Street	001-954-091
LOT 4 BLOCK 4 SECTION 61 COMOX DISTRICT PLAN 472	418 2nd Street	006-270-689
AMENDED LOT 2 (DD 34183N), BLOCK 1, SECTION 61, COMOX DISTRICT, PLAN 472	355 3rd Street	
LOT 1 BLOCK 4 SECTION 61 COMOX DISTRICT PLAN 472	406 2nd Street	006-270-646
LOT 6, BLOCK B, SECTION 61, COMOX DISTRICT, PLAN 1395	331 3rd Street	000-514-993
LOT 7, BLOCK B, SECTION 61, COMOX DISTRICT, PLAN 1395	319 3rd Street	007-417-098
LOT 2, SECTION 61, COMOX DISTRICT, PLAN 8552	390 2nd Street	005-554-748
LOT 8, BLOCK B, SECTION 61, COMOX DISTRICT, PLAN 1395	307 3rd Street	
LOT 2, SECTION 61, COMOX DISTRICT, PLAN 8750	368 2nd Street	005-441-862
LOT 1, SECTION 61, COMOX DISTRICT, PLAN 8750	356 2nd Street	005-441-846
LOT 3, BLOCK A, SECTION 61, COMOX DISTRICT, PLAN 1395	291 3rd Street	004-155-904
LOT 4, BLOCK A, SECTION 61, COMOX DISTRICT, PLAN 1395	279 3rd Street	004-304-039
LOT B, SECTION 61, COMOX DISTRICT, PLAN 6420	332 2nd Street	005-837-791
LOT 3, BLOCK B, SECTION 61, COMOX DISTRICT, PLAN 1395	320 2nd Street	000-033-910
LOT 4, BLOCK B, SECTION 61, COMOX DISTRICT, PLAN 1395	225 Duncan Avenue	007-304-862
LOT 1, SECTION 61, COMOX DISTRICT, PLAN 1517	290 Cliffe Avenue	007-315-805
STRATA LOT A, SECTION 61, COMOX DISTRICT, STRATA PLAN 1641, TOGETHER WITH AN INTEREST IN THE COMMON PROPERTY IN PROPORTION TO THE UNIT ENTITLEMENT OF THE STRATA LOT AS SHOWN ON FORM 1.	349 2nd Street	011-292-539
LOT 2 SECTION 61 COMOX DISTRICT PLAN 1517	274 Cliffe Avenue	007-315-813
LOT 20, SECTION 61, COMOX DISTRICT, PLAN 1517	244 2nd Street	004-114-639
LOT 6, BLOCK C, SECTION 61, COMOX DISTRICT, PLAN 1395	343 2nd Street	007-417-136
LOT 19, SECTION 61, COMOX DISTRICT, PLAN 1517	232 2nd Street	004-114-574
LOT 7, BLOCK C, SECTION 61, COMOX DISTRICT, PLAN 1395	319 2nd Street	003-999-823
LOT 3, PLAN VIP1517, SECTION 61, COMOX LAND DISTRICT	258 Cliffe Avenue	003-315-053

Legal Description	Address	PID
LOT 1 SECTION 61 COMOX DISTRICT PLAN EPP30229	220 2nd Street	029-286-662
LOT 8, BLOCK C, SECTION 61, COMOX DISTRICT, PLAN 1395	185 Duncan Avenue	003-999-840
LOT 2 SECTION 61 COMOX DISTRICT PLAN EPP30229	225 2nd Street	029-286-671
LOT 4 SECTION 61 COMOX DISTRICT PLAN 1517	242 Cliffe Avenue	003-315-061
LOT 1, SECTION 61, COMOX DISTRICT, PLAN 4327	155 Duncan Avenue	000-569-216
LOT 1, BLOCK C, SECTION 61, COMOX DISTRICT, PLAN 1395	370 1st Street	000-611-841
LOT 5, SECTION 61, COMOX DISTRICT, PLAN 1517	226 Cliffe Avenue	007-315-830
PARCEL "A" (DD 378923-I), OF LOT 2, BLOCK C, SECTION 61, COMOX DISTRICT, PLAN 1395	350 1st Street	000-611-841
LOT 1 SECTION 61 COMOX DISTRICT PLAN VIP72690 EXCEPT PART IN PLAN VIP72691	279 2nd Street	025-111-990
LOT 2, SECTION 61, COMOX DISTRICT, PLAN 4327	125 Duncan Avenue	000-321-664
LOT 6, SECTION 61, COMOX DISTRICT, PLAN 1517	210 Cliffe Avenue	
LOT A, SECTION 61, COMOX DISTRICT, PLAN 16482	267 2nd Street	001-890-581
LOT A SECTION 61 COMOX DISTRICT PLAN EPP68863	350 1st Street	030-043-760
LOT B, SECTION 61, COMOX DISTRICT, PLAN 16482	243 2nd Street	003-982-823
LOT A, SECTION 61, COMOX DISTRICT, PLAN VIP51875.	207 2nd Street	017-045-339
LOT 28, SECTION 61, COMOX DISTRICT, PLAN 1517	231 2nd Street	006-010-300
LOT 24, PLAN VIP1517, SECTION 61, COMOX LAND DISTRICT, N 56 FT STRATA LOT B SECTION 61 COMOX DISTRICT STRATA PLAN VIS3770		007-316-011
TOGETHER WITH AN INTEREST IN THE COMMON PROPERTY IN PROPORTION TO THE UNIT ENTITLEMENT OF THE STRATA LOT AS SHOWN ON FORM 1	190 Cliffe Avenue	023-154-217
LOT 24, SECTION 61, COMOX DISTRICT, PLAN 1517, EXCEPT THE SOUTHERLY 64 FEET THEREOF	165 Cliffe Avenue	007-316-011
LOT 2, SECTION 61, COMOX DISTRICT, PLAN 5318	290 1st Street	005-966-558
LOT B SECTION 61 COMOX DISTRICT PLAN VIP61243	174 Cliffe Avenue	023-068-728
LOT 1, SECTION 61, COMOX DISTRICT, PLAN 5318	274 1st Street	005-966-515



*Zoning Amendment (SSMUH) Bylaw Number 3135
Schedule B₁₀ Rural Residential One (RR-1) to Residential Small-Scale Multi-Unit
Housing (R-SSMUH). Subject Properties: 69*

LegalDescription	Address	PID
LOT B, SECTION 17, COMOX DISTRICT, PLAN 14391	4636 McQuillan Road	004-412-401
LOT 2, SECTION 17, COMOX DISTRICT, PLAN 28106	1520 Dingwall Road	002-323-516
THAT PART OF LOT A OF SECTION 17, COMOX DISTRICT, PLAN 17059 LYING TO THE SOUTH EAST OF A BOUNDARY PARALLEL TO AND PERPENDICULARLY DISTANT 150 FEET FROM THE NORTH WESTERLY BOUNDARY OF SAID LOT	Lupton Road	004-130-910
LOT 2, SECTION 17, COMOX DISTRICT, PLAN 29109	1540 Dingwall Road	001-423-151
LOT B SECTION 17 COMOX DISTRICT PLAN EPP72243	1544 Dingwall Road	030-277-914
LOT 2 SECTION 17 COMOX DISTRICT PLAN EPP3503	1562 Dingwall Road	028-004-671
LOT 2 SECTION 17 COMOX DISTRICT PLAN EPP55108	1570 Dingwall Road	030-231-825
LOT A SECTION 18 COMOX DISTRICT PLAN VIP89076	2860 Bryden Place	028-671-091
LOT B SECTION 18 COMOX DISTRICT PLAN VIP89076	2850 Bryden Place	028-671-104

Cont. on next pg

LegalDescription	Address	PID
LOT 1 DISTRICT LOT 138 COMOX DISTRICT PLAN VIP79410	2530 Copperfield Road	
LOT 2 DISTRICT LOT 138 COMOX DISTRICT PLAN VIP79410	2510 Copperfield Road	026-389-380
LOT 3 DISTRICT LOT 138 COMOX DISTRICT PLAN VIP79410	2490 Copperfield Road	026-389-398
LOT 4 DISTRICT LOT 138 COMOX DISTRICT PLAN VIP79410	2470 Copperfield Road	026-389-401
LOT 5 DISTRICT LOT 138 COMOX DISTRICT PLAN VIP79410	2450 Copperfield Road	026-389-410
LOT 1 DISTRICT LOT 134 COMOX DISTRICT PLAN VIP88516	3099 Lake Trail Road	028-404-343
LOT C DISTRICT LOT 134 COMOX DISTRICT PLAN EPP31875	3103 Lake Trail Road	029-221-919
LOT B DISTRICT LOT 134 COMOX DISTRICT PLAN EPP31875	3107 Lake Trail Road	029-221-901
LOT A DISTRICT LOT 134 COMOX DISTRICT PLAN EPP31875	3096 Turnstall Road	029-221-897
LOT A, DISTRICT LOT 96, COMOX DISTRICT, PLAN 20420	1400 Arden Road	002-492-105
LOT 1 DISTRICT LOT 158 COMOX DISTRICT PLAN VIP84492	1980 Evans Place	027-381-170
LOT 2 DISTRICT LOT 158 COMOX DISTRICT PLAN VIP84492	2002 Evans Place	027-381-188
LOT 3 DISTRICT LOT 158 COMOX DISTRICT PLAN VIP84492	2028 Evans Place	027-381-196
LOT 4 DISTRICT LOT 158 COMOX DISTRICT PLAN VIP84492	2054 Evans Place	027-381-200
LOT 5 DISTRICT LOT 158 COMOX DISTRICT PLAN VIP84492	2080 Evans Place	027-381-218
LOT 6 DISTRICT LOT 158 COMOX DISTRICT PLAN VIP84492	2106 Evans Place	027-381-226
LOT 7 DISTRICT LOT 158 COMOX DISTRICT PLAN VIP84492	2130 Evans Place	027-381-234
LOT 8 DISTRICT LOT 158 COMOX DISTRICT PLAN VIP84492	2166 Evans Place	027-381-242
LOT D, SECTION 12, COMOX DISTRICT, PLAN 23746	1590 Back Road	003-149-269
LOT C, SECTIONS 12 AND 47, COMOX DISTRICT, PLAN 23746	1500 Back Road	003-149-242
LOT B, SECTION 12, COMOX DISTRICT, PLAN 23746	1595 Glen Urquhart Drive	003-149-226
LOT A, SECTION 12, COMOX DISTRICT, PLAN 23746	1555 Glen Urquhart Drive	003-149-218
PARCEL A (DD B48803) OF LOT 2, SECTIONS 12 AND 47, COMOX DISTRICT, PLAN 16533	1455 Glen Urquhart Drive	004-014-057
LOT 1 SECTION 47 COMOX DISTRICT PLAN VIP77818	1590 Glen Urquhart Drive	026-081-059
LOT 2, SECTIONS 12 AND 47, COMOX DISTRICT, PLAN 16533, EXCEPT PARCEL A (DD B48803) THEREOF	1485 Glen Urquhart Drive	004-013-981
LOT 2 SECTION 47 COMOX DISTRICT PLAN VIP77818	1581 Hurford Avenue	026-081-067
LOT A, SECTION 47, COMOX DISTRICT, PLAN 23458	1375 Glen Urquhart Drive	001-198-688
LOT K, SECTION 47, COMOX DISTRICT, PLAN 21319	1510 Glen Urquhart Drive	003-457-320
LOT B, SECTION 47, COMOX DISTRICT, PLAN 23458	1425 Glen Urquhart Drive	003-109-348
LOT J, SECTION 47, COMOX DISTRICT, PLAN 21319	1460 Glen Urquhart Drive	003-385-655
LOT A, SECTION 47, COMOX DISTRICT, PLAN 18152	1345 Glen Urquhart Drive	000-000-337
LOT 4, SECTION 47, COMOX DISTRICT, PLAN 20073	1430 Glen Urquhart Drive	003-654-583
LOT B, SECTION 47, COMOX DISTRICT, PLAN 18152	1355 Glen Urquhart Drive	000-967-653
LOT 3, SECTION 47, COMOX DISTRICT, PLAN 20073	1410 Glen Urquhart Drive	003-653-757
LOT 1 SECTION 47 COMOX DISTRICT PLAN VIP82387	1309 Glen Urquhart Drive	026-946-351
LOT I, SECTION 47, COMOX DISTRICT, PLAN 21319	1360 Glen Urquhart Drive	000-586-561
LOT A, SECTIONS 46 AND 47, COMOX DISTRICT, PLAN 32237	1315 Glen Urquhart Drive	001-081-781
LOT 2 SECTIONS 46 AND 47 COMOX DISTRICT PLAN VIP82387	1305 Glen Urquhart Drive	026-946-661
AMENDED LOT 2 (DD 8675W), SECTION 47, COMOX DISTRICT, PLAN 20073	1310 Glen Urquhart Drive	003-654-541
AMENDED LOT 1 (DD 8676W), SECTION 47, COMOX DISTRICT, PLAN 20073	1270 Glen Urquhart Drive	003-653-803
LOT C, SECTION 46, COMOX DISTRICT, PLAN 24734, EXCEPT THAT PART IN PLAN 29188	1200 Back Road	002-810-409
LOT A, SECTIONS 46 AND 47, COMOX DISTRICT, PLAN 46574	1303 Glen Urquhart Drive	010-599-975
LOT H, SECTION 47, COMOX DISTRICT, PLAN 21319	1250 Glen Urquhart Drive	000-432-199
LOT B SECTION 46 COMOX DISTRICT PLAN 24734	1150 Back Road	002-810-379
LOT G, SECTION 46, COMOX DISTRICT, PLAN 21319	1230 Glen Urquhart Drive	003-385-647
LOT 1, SECTION 46, COMOX DISTRICT, PLAN 29188 EXCEPT THAT PART IN PLAN 46574	1201 Glen Urquhart Drive	001-429-434
LOT A, SECTION 46, COMOX DISTRICT, PLAN 24734	1100 Back Road	002-810-344
LOT F, SECTION 46, COMOX DISTRICT, PLAN 21319	1210 Glen Urquhart Drive	003-384-306
LOT B, SECTION 46, COMOX DISTRICT, PLAN 27640	1165 Glen Urquhart Drive	002-157-942
LOT 1, SECTION 46, COMOX DISTRICT, PLAN 32607	1515 10th Street East	000-167-631

LegalDescription	Address	PID
LOT E, SECTION 46, COMOX DISTRICT, PLAN 21319	1160 Glen Urquhart Drive	003-383-890
LOT A, SECTION 46, COMOX DISTRICT, PLAN 27640	1101 Glen Urquhart Drive	002-157-799
LOT B SECTION 46 COMOX DISTRICT PLAN 26752	1070 Back Road	002-413-442
LOT 2, SECTION 46, COMOX DISTRICT, PLAN 25493	1051 Glen Urquhart Drive	002-920-379
LOT 2, SECTION 46, COMOX DISTRICT, PLAN 32607	1535 10th Street East	000-167-657
LOT D, SECTION 46, COMOX DISTRICT, PLAN 21319	1110 Glen Urquhart Drive	003-384-314
LOT 1, SECTION 46, COMOX DISTRICT, PLAN 25493	1575 10th Street East	002-920-301
LOT C, SECTION 46, COMOX DISTRICT, PLAN 21319	1060 Glen Urquhart Drive	003-385-639
LOT B, SECTION 46, COMOX DISTRICT, PLAN 21319	1030 Glen Urquhart Drive	000-543-497
LOT A, SECTION 46, COMOX DISTRICT, PLAN 21319	1635 10th Street East	003-384-322
THAT PART OF LOT 2, DISTRICT LOT 96, COMOX DISTRICT, PLAN 2963 LYING TO THE NORTH WEST OF A BOUNDARY PARALLEL TO AND PERPENDICULARLY DISTANT 132 FEET FROM THE SOUTH EASTERLY BOUNDARY OF SAID LOT 2	1470 Arden Road	006-220-631



*Zoning Amendment (SSMUH) Bylaw Number 3135
Schedule B₁₁ Rural Residential Two (RR-2) to Residential Small-Scale Multi-Unit
Housing (R-SSMUH). Subject Properties: 119*

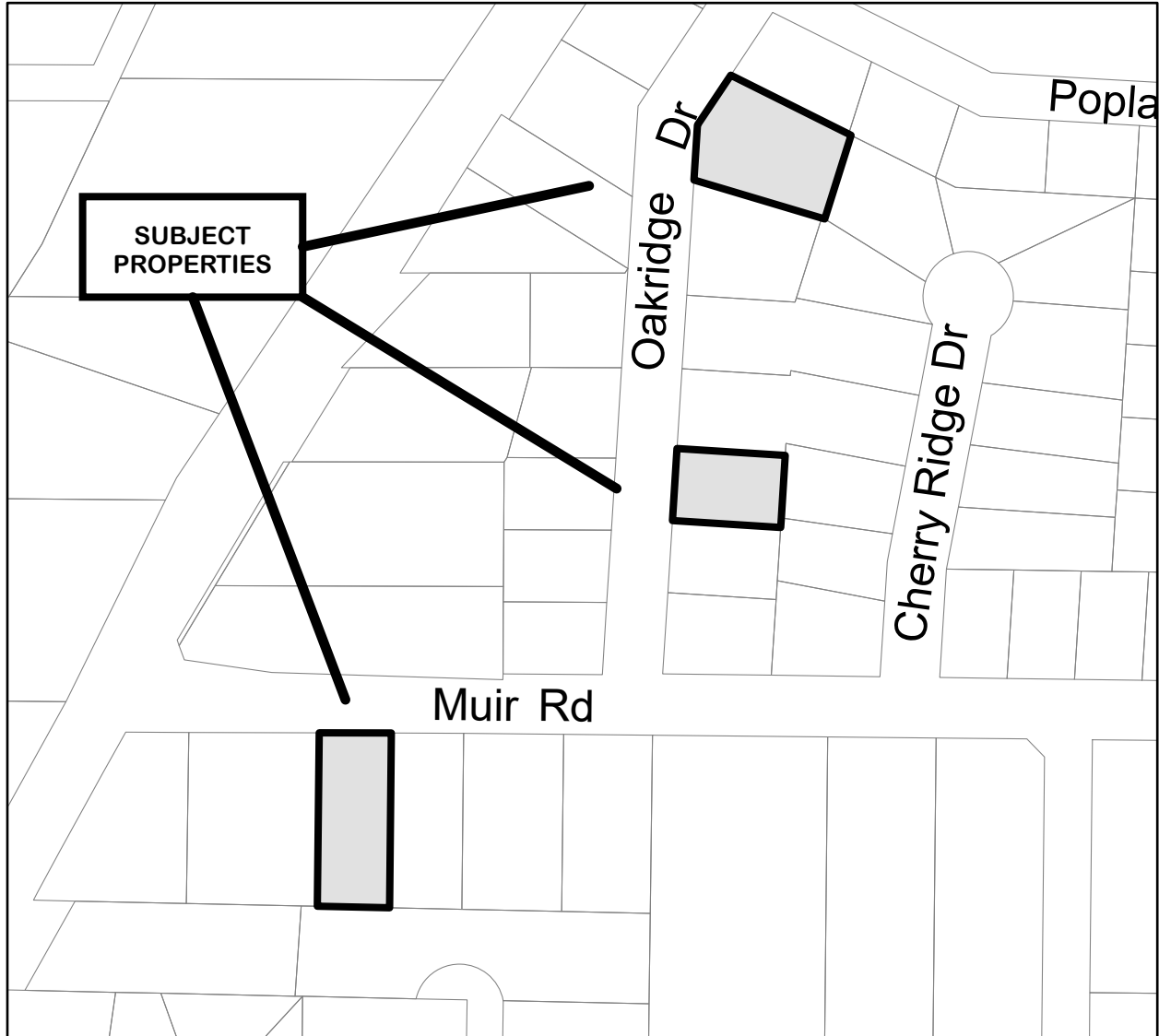
Legal Description	Address	PID
LOT 2, SECTION 18, COMOX DISTRICT, PLAN 28150	4738 Mapleridge Drive	002-010-518
LOT 1, SECTION 18, COMOX DISTRICT, PLAN 28150	4744 Mapleridge Drive	002-010-496
THAT PART OF LOT 9 SECTION 17 COMOX DISTRICT PLAN 3015 SHOWN OUTLINED IN RED ON PLAN 456R	4649 Island Highway North	000-008-958
LOT 1, SECTION 17, COMOX DISTRICT, PLAN 7269	2946 Suffield Road	005-684-455
LOT 4, SECTION 17, COMOX DISTRICT, PLAN 3015, EXCEPT THAT PART IN PLAN 31788	2923 Muir Road	003-976-572
LOT 2, SECTION 17, COMOX DISTRICT, PLAN 31788	2913 Muir Road	001-128-710
LOT B, SECTION 17, COMOX DISTRICT, PLAN 19218	4674 Clough Road	003-717-178
LOT 1, SECTION 17, COMOX DISTRICT, PLAN 31788	2903 Muir Road	001-128-701
LOT A, PLAN VIP19218, SECTION 17, COMOX LAND DISTRICT, EXCEPT PLAN PCL A DD 16472W	2895 Muir Road	003-717-305

Cont. on next pg

Legal Description	Address	PID
LOT 4 SECTION 17 COMOX DISTRICT PLAN 18933	4649 McQuillan Road 4653	003-824-802
LOT 3 SECTION 17 COMOX DISTRICT PLAN 18933	McQuillan Road 2967	003-824-799
LOT A, SECTION 17, COMOX DISTRICT, PLAN 14391	Lupton Road	001-605-488
LOT 2, SECTION 17, COMOX DISTRICT, PLAN 18933	4659 McQuillan Road 4663	002-673-576
LOT 1, SECTION 17, COMOX DISTRICT, PLAN 18933	McQuillan Road 2959	002-673-479
LOT 1, SECTION 17, COMOX DISTRICT, PLAN 28106	Lupton Road	002-322-307
LOT A SECTION 17 COMOX DISTRICT PLAN VIP77025	4667 McQuillan Road	025-944-223
THAT PART OF LOT A OF SECTION 17, COMOX DISTRICT, PLAN 17059 LYING TO THE NORTH WEST OF A BOUNDARY PARALLEL TO AND PERPENDICULARLY DISTANT 150 FEET FROM THE NORTH WESTERLY BOUNDARY OF SAID LOT	2947 Lupton Road	004-130-839
LOT 1, SECTION 17, COMOX DISTRICT, PLAN 29109	2943 Lupton Road	000-351-296
THAT PART OF LOT 11, SECTION 17, COMOX DISTRICT, PLAN 2033, LYING TO THE SOUTH WEST OF PARCEL A (DD 23648-N) AND TO THE SOUTH EAST OF PLAN 4610 EXCEPT PART IN PLAN VIP69546	4664 McQuillan Road	006-540-481
PARCEL A (DD 23648N), LOT 11, SECTION 17, COMOX DISTRICT, PLAN 2033	2962 Lupton Road	000-248-169
LOT A, SECTION 17, COMOX DISTRICT, PLAN 18798	2968 Suffield Road	003-784-924
LOT A SECTION 17 COMOX DISTRICT PLAN EPP72243	2935 Lupton Road	030-277-906
LOT 10 SECTION 17 COMOX DISTRICT PLAN 6452	2952 Lupton Road	005-840-554
LOT 2 SECTION 17 COMOX DISTRICT PLAN VIP83297	2929 Lupton Road	027-104-486
LOT 1, SECTION 17, COMOX DISTRICT, PLAN 24051	4678 Island Highway North	003-518-302
LOT C, SECTION 17, COMOX DISTRICT, PLAN 20213	2960 Suffield Road	003-518-337
LOT D, SECTION 17, COMOX DISTRICT, PLAN 20213	2956 Suffield Road	000-962-309
LOT 9, SECTION 17, COMOX DISTRICT, PLAN 6452	2948 Lupton Road	001-597-884
LOT 2, SECTION 17, COMOX DISTRICT, PLAN 9064, EXCEPT PART IN PLAN 17059	2923 Lupton Road	003-705-684
PARCEL A (DD 384351I) OF LOT 1, SECTION 17, COMOX DISTRICT, PLAN 4610 EXCEPT PART IN PLAN VIP69546	2952 Suffield Road	005-989-124
LOT 1, SECTION 17, COMOX DISTRICT, PLAN 21202	4679 Reinhard Place	003-487-601
LOT 8, SECTION 17, COMOX DISTRICT, PLAN 6452	2936 Lupton Road	005-840-546
LOT 5 SECTION 17 COMOX DISTRICT PLAN 21202	4678 Reinhard Place	003-487-571
LOT A, SECTION 17, COMOX DISTRICT, PLAN 20213, EXCEPT THAT PART IN PLAN 24051	4678 Island Highway North	003-518-302
LOT 1 SECTION 17 COMOX DISTRICT PLAN EPP3503	2917 Lupton Road	028-004-663
LOT 2, SECTION 17, COMOX DISTRICT, PLAN 21202	4683 Reinhard Place 2931	003-492-001
LOT B, SECTION 17, COMOX DISTRICT, PLAN 23028	Suffield Road	003-203-662
LOT 1 SECTION 17 COMOX DISTRICT PLAN EPP55108	2899 Lupton Road	030-231-817
LOT A, SECTION 17, COMOX DISTRICT, PLAN 23028	2923 Suffield Road	001-588-397
LOT 3, SECTION 17, COMOX DISTRICT, PLAN 21202	4685 Reinhard Place	003-487-598
LOT 4, SECTION 17, COMOX DISTRICT, PLAN 21202	4682 Reinhard Place	003-487-580
LOT A, SECTION 17, COMOX DISTRICT, PLAN 18446	4668 Kirkland Road	003-753-441
LOT 4, SECTION 17, COMOX DISTRICT, PLAN 6452	2915 Suffield Road	005-840-431
LOT B, SECTION 17, COMOX DISTRICT, PLAN 18446	4674 Kirkland Road	004-300-858
LOT 1, SECTION 17, COMOX DISTRICT, PLAN 31533	4692 Island Highway North	001-153-382
LOT 3, SECTION 17, COMOX DISTRICT, PLAN 6452	2910 Lupton Road	004-200-021
LOT C, SECTION 17, COMOX DISTRICT, PLAN 18446	4678 Kirkland Road	003-755-452
LOT C, SECTION 17, COMOX DISTRICT, PLAN 50415	4646 Clough Road	016-010-736

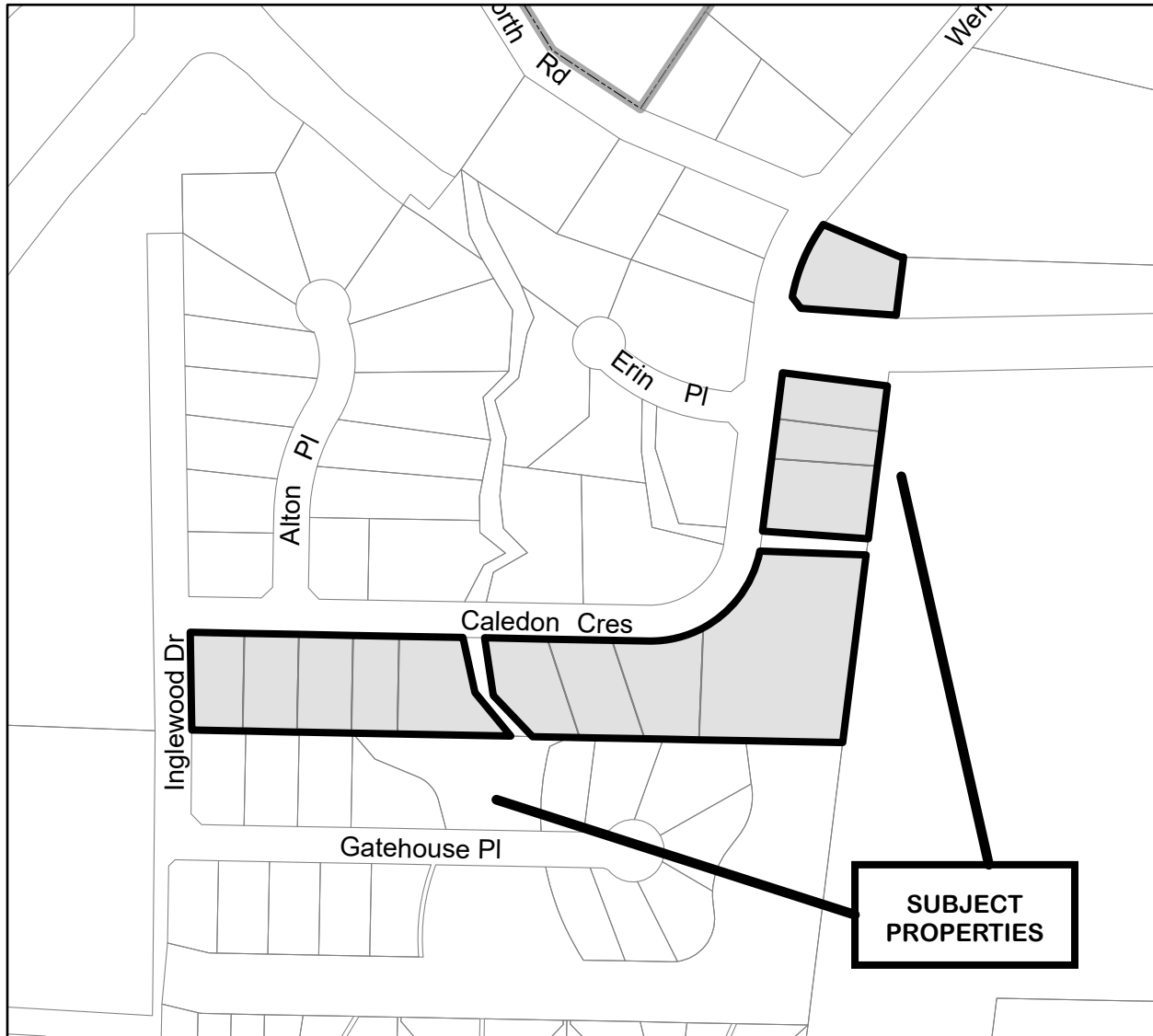
Legal Description	Address	PID
THAT PART OF LOT C, SECTION 17, COMOX DISTRICT, PLAN 20278, LYING TO THE SOUTH WEST OF A BOUNDARY PARALLEL TO AND PERPENDICULARLY DISTANT 145 FEET FROM THE NORTH EASTERLY BOUNDARY OF SAID LOT	4698 Island Highway North	001-189-549
LOT 2, SECTION 17, COMOX DISTRICT, PLAN 6452	2905 Suffield Road	005-840-414
LOT 3, SECTION 17, COMOX DISTRICT, PLAN 7269	2924 Suffield Road	005-684-501
LOT D, SECTION 17, COMOX DISTRICT, PLAN 18446	4682 Kirkland Road	003-755-479
LOT 1, SECTION 17, COMOX DISTRICT, PLAN 6452	2901 Suffield Road	000-043-290
LOT 4, SECTION 17, COMOX DISTRICT, PLAN 7269	2918 Suffield Road	000-542-521
LOT E, SECTION 17, COMOX DISTRICT, PLAN 18446	4686 Kirkland Road	003-755-509
THAT PART OF LOT C OF SECTION 17, COMOX DISTRICT, PLAN 20278, LYING TO THE NORTH EAST OF A BOUNDARY PARALLEL TO AND PERPENDICULARLY DISTANT 145 FEET FROM THE NORTH EASTERLY BOUNDARY OF SAID LOT	2951 Muir Road	000-641-944
LOT B, SECTION 17, COMOX DISTRICT, PLAN 50415	4654 Clough Road	016-010-728
LOT 5, SECTION 17, COMOX DISTRICT, PLAN 7269	2914 Suffield Road	002-090-465
LOT 2, SECTION 17, COMOX DISTRICT, PLAN 31533	4694 Kirkland Road	001-153-391
LOT 6, SECTION 17, COMOX DISTRICT, PLAN 7269	2910 Suffield Road	005-684-528
LOT A, SECTION 17, COMOX DISTRICT, PLAN 20278	2939 Muir Road	003-528-863
LOT 7, SECTION 17, COMOX DISTRICT, PLAN 7269	2906 Suffield Road	005-684-544
LOT 8, SECTION 17, COMOX DISTRICT, PLAN 7269	2900 Suffield Road	004-264-321
LOT 2, SECTION 17, COMOX DISTRICT, PLAN 9765	2935 Muir Road	000-400-572
LOT A, SECTION 17, COMOX DISTRICT, PLAN 50415	4660 Clough Road	016-010-710
LOT 1, SECTION 17, COMOX DISTRICT, PLAN 9765	2929 Muir Road	000-022-578
PARCEL F (DD 17328N) OF SECTION 18, COMOX DISTRICT, EXCEPT THAT PART IN PLAN 41868	2942 Muir Road	000-141-151
LOT 5, SECTION 18, COMOX DISTRICT, PLAN 18219	4713 Oakridge Drive	003-904-008
PARCEL G (DD 21003N) OF SECTION 18 COMOX DISTRICT	4718 Island Highway North	000-141-160
LOT 4, SECTION 18, COMOX DISTRICT, PLAN 18219	4717 Oakridge Drive	003-903-991
LOT 6, SECTION 18, COMOX DISTRICT, PLAN 18219	4712 Oakridge Drive	003-904-016
LOT 3, SECTION 18, COMOX DISTRICT, PLAN 18219	4721 Oakridge Drive	003-903-974
LOT A SECTION 18 COMOX DISTRICT PLAN VIP85904	4726 Island Highway North	027-710-149
LOT 7 SECTION 18 COMOX DISTRICT PLAN 18219	4716 Oakridge Drive	003-904-032
LOT A, SECTION 18, COMOX DISTRICT, PLAN 19403	4715 Cherry Ridge Drive	003-721-248
LOT B SECTION 18 COMOX DISTRICT PLAN VIP85904	4727 Oakridge Drive	027-710-157
LOT A, SECTION 18, COMOX DISTRICT, PLAN 9719, EXCEPT THAT PART IN PLAN 18219	4734 Island Highway North	005-395-518
LOT 1, SECTION 18, COMOX DISTRICT, PLAN 28835	4717 Cherry Ridge Drive	000-255-564
LOT 1, SECTION 18, COMOX DISTRICT, PLAN 13585	4740 Island Highway North	004-575-261
LOT 1, SECTION 18, COMOX DISTRICT, PLAN 18219	4733 Oakridge Drive	003-903-958
LOT 4, SECTION 18, COMOX DISTRICT, PLAN 18820	2904 Muir Road	003-774-325
LOT 2, SECTION 18, COMOX DISTRICT, PLAN 28835	4721 Cherry Ridge Drive	000-127-221
LOT 3, SECTION 18, COMOX DISTRICT, PLAN 18820	2900 Muir Road	003-774-317
PARCEL A, (DD 16472W), OF LOT A, SECTION 17, COMOX DISTRICT, PLAN 19218	2887 Muir Road	003-716-783
LOT 1 SECTION 18 COMOX DISTRICT PLAN 17873	4737 Oakridge Drive	003-838-498
LOT A, SECTION 18, COMOX DISTRICT, PLAN 18857	4728 Oakridge Drive	003-797-902
LOT 2, SECTION 18, COMOX DISTRICT, PLAN 18820	2896 Muir Road	001-820-516
LOT 3, SECTION 18, COMOX DISTRICT, PLAN 28835	4720 Cherry Ridge Drive	001-481-100
LOT 1 SECTION 18 COMOX DISTRICT PLAN 18820	4713 Mapleridge Drive	003-774-309
LOT 1, SECTION 18, COMOX DISTRICT, PLAN 19632	4732 Oakridge Drive	001-675-788
LOT B, SECTION 18, COMOX DISTRICT, PLAN 26973	4745 Oakridge Drive	002-503-611
LOT 4, SECTION 18, COMOX DISTRICT, PLAN 28835	4722 Cherry Ridge Drive	001-481-118
LOT 11, SECTION 18, COMOX DISTRICT, PLAN 18219	4738 Oakridge Drive	003-904-067
		001-152-581

LegalDescription	Address	PID
LOT 13, SECTION 18, COMOX DISTRICT, PLAN 28835	4719 Mapleridge Drive	
LOT A, SECTION 18, COMOX DISTRICT, PLAN 19771	4724 Cherry Ridge Drive	
LOT 5, SECTION 18, COMOX DISTRICT, PLAN 28835	2882 Muir Road	003-633-624
LOT 1, SECTION 18, COMOX DISTRICT, PLAN 18220	4751 Oakridge Drive	001-481-126
LOT A, SECTION 18, COMOX DISTRICT, PLAN 26973	4725 Mapleridge Drive	003-904-091
LOT B, SECTION 18, COMOX DISTRICT, PLAN 19771	2878 Muir Road	002-503-638
LOT 2, SECTION 18, COMOX DISTRICT, PLAN 18220	4739 Cherry Ridge Drive	003-135-713
LOT 12, SECTION 18, COMOX DISTRICT, PLAN 28835	4732 Cherry Ridge Drive	003-887-448
LOT 6, SECTION 18, COMOX DISTRICT, PLAN 28835	2874 Muir Road	001-481-169
LOT 3, SECTION 18, COMOX DISTRICT, PLAN 18220	4720 Mapleridge Drive	000-336-173
LOT D, SECTION 18, COMOX DISTRICT, PLAN 19771	4729 Mapleridge Drive	003-918-335
LOT 1, SECTION 18, COMOX DISTRICT, PLAN 19890	4752 Oakridge Drive	000-084-727
LOT 13 SECTION 18 COMOX DISTRICT PLAN 18219	4755 Oakridge Drive	000-184-381
LOT 14, SECTION 18, COMOX DISTRICT, PLAN 18219	2909 Poplar Drive	003-904-075
LOT 10, SECTION 18, COMOX DISTRICT, PLAN 28835	2868 Muir Road	003-904-083
LOT 4, SECTION 18, COMOX DISTRICT, PLAN 18220	4724 Mapleridge Drive	001-481-142
LOT C, SECTION 18, COMOX DISTRICT, PLAN 19771	4735 Mapleridge Drive	003-918-475
LOT 2, SECTION 18, COMOX DISTRICT, PLAN 19890	4740 Cherry Ridge Drive	003-633-683
LOT 11, SECTION 18, COMOX DISTRICT, PLAN 28835	4736 Cherry Ridge Drive	003-645-665
LOT 7, SECTION 18, COMOX DISTRICT, PLAN 28835	2905 Poplar Drive	001-481-151
LOT 9, SECTION 18, COMOX DISTRICT, PLAN 28835	4737 Mapleridge Drive	000-876-917
LOT 3, SECTION 18, COMOX DISTRICT, PLAN 19890	2897 Poplar Drive	000-435-236
LOT 8, SECTION 18, COMOX DISTRICT, PLAN 28835	4730 Mapleridge Drive	003-645-673
LOT 2 SECTION 18 COMOX DISTRICT PLAN VIP84999	2891 Poplar Drive	001-481-134
LOT 4, SECTION 18, COMOX DISTRICT, PLAN 19890	4736 Mapleridge Drive	027-517-225
LOT 3, SECTION 18, COMOX DISTRICT, PLAN 28150		003-524-621
		002-010-569



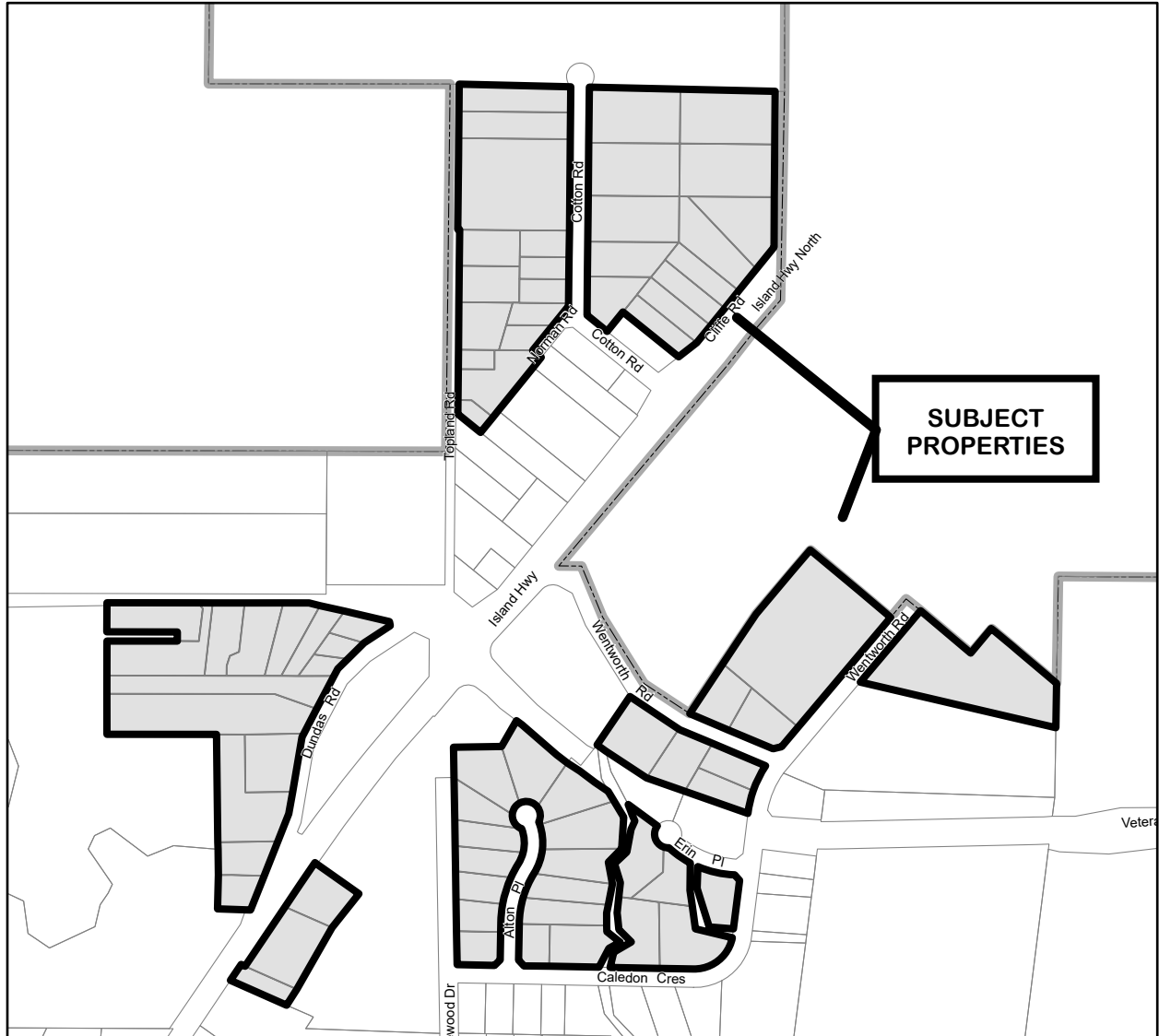
*Zoning Amendment (SSMUH) Bylaw Number 3135
Schedule B₁₂ Residential Two S (RR-2S) to Residential Small-Scale Multi-Unit
Housing (R-SSMUH). Subject Properties: 3*

Legal Description	Address	PID
LOT B SECTION 17 COMOX DISTRICT PLAN 20278	2945 Muir Road	000-773-263
LOT 8, PLAN VIP18219, SECTION 18, COMOX LAND DISTRICT	4722 Oakridge Drive	003-904-041
LOT A, SECTION 18, COMOX DISTRICT, PLAN 25638	4746 Oakridge Drive	002-625-423



*Zoning Amendment (SSMUH) Bylaw Number 3135
Schedule B₁₃ Rural Residential Three (RR-3) to Residential Small-Scale Multi-Unit
Housing (R-SSMUH). Subject Properties: 13*

Legal Description	Address	PID
LOT 18, SECTION 19, COMOX DISTRICT, PLAN 30685	2897 Caledon Crescent	001-240-650
LOT 19, SECTION 19, COMOX DISTRICT, PLAN 30685	2891 Caledon Crescent	001-240-668
LOT 20, SECTION 19, COMOX DISTRICT, PLAN 30685	2885 Caledon Crescent	001-240-692
LOT 21, SECTION 19, COMOX DISTRICT, PLAN 30685	2879 Caledon Crescent	001-240-684
LOT 22, SECTION 19, COMOX DISTRICT, PLAN 30685	2873 Caledon Crescent	001-240-684
LOT 1 SECTION 19 COMOX DISTRICT PLAN VIP80766	2867 Caledon Crescent	001-240-722
LOT 2 SECTION 19 COMOX DISTRICT PLAN VIP80766	2857 Caledon Crescent	026-636-077
LOT 24, SECTION 19, COMOX DISTRICT, PLAN 30685	2847 Caledon Crescent	000-840-751
LOT 26, SECTION 19, COMOX DISTRICT, PLAN 30685	2819 Caledon Crescent	001-240-773
LOT 27, SECTION 19, COMOX DISTRICT, PLAN 30685	2811 Caledon Crescent	000-413-135
LOT 28, SECTION 19, COMOX DISTRICT, PLAN 30685	2803 Caledon Crescent	000-490-253
LOT A SECTIONS 19 AND 20 COMOX DISTRICT PLAN VIP80552	2791 Caledon Crescent	026-596-563
LOT 25, SECTION 19, COMOX DISTRICT, PLAN 30685	2837 Caledon Crescent	001-240-757

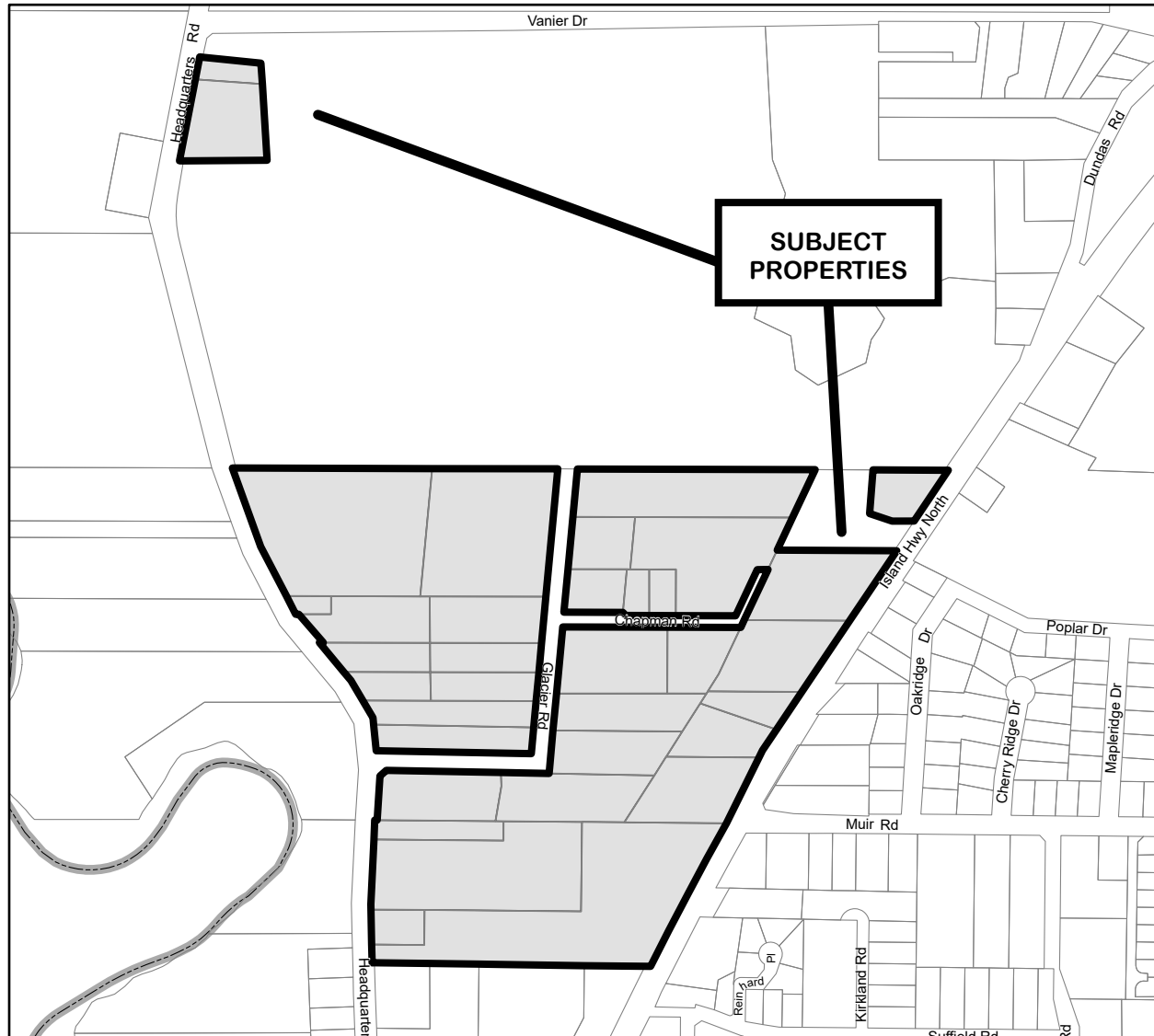


*Zoning Amendment (SSMUH) Bylaw Number 3135
Schedule B₁₄ Rural Residential Four (RR-4) to Residential Small-Scale Multi-Unit
Housing (R-SSMUH). Subject Properties: 73*

LegalDescription	Address	PID
LOT 17, SECTION 20, COMOX DISTRICT, PLAN 7161	4951 Cliffe Road	005-756-154
LOT 20 SECTION 20 COMOX DISTRICT PLAN 7161	4974 Cotton Road	001-877-348
LOT 18, SECTION 20, COMOX DISTRICT, PLAN 7161	4963 Cliffe Road	000-121-827
LOT 19, SECTION 20, COMOX DISTRICT, PLAN 7161	4975 Cliffe Road	000-004-588
LOT A SECTION 18 COMOX DISTRICT PLAN 38365	4798 Island Highway N	001-026-909
LOT B, SECTION 18, COMOX DISTRICT, PLAN 2181, EXCEPT PART IN RED ON PLAN 1537R	4823 Dundas Road	006-427-341
LOT 2 SECTION 18 COMOX DISTRICT PLAN 14328	4847 Dundas Road	001-858-424
LOT 3, SECTION 45, COMOX DISTRICT, PLAN 33727	2911 Vanier Drive	000-256-595
LOT 1, SECTION 18, COMOX DISTRICT, PLAN 14328	4853 Dundas Road	003-364-682
LOT 7 SECTIONS 19 AND 20 COMOX DISTRICT PLAN 9089	2821 Wentworth Road	005-536-103
LOT 10, SECTION 20, COMOX DISTRICT, PLAN 12792	2784 Wentworth Road	000-345-725

LegalDescription	Address	PID
LOT 4, SECTION 18, COMOX DISTRICT, PLAN 3381	4792 Island Highway North	000-092-169
LOT A, SECTION 18, COMOX DISTRICT, PLAN 33266	4809 Dundas Road	000-232-211
THAT PART OF LOT B, SECTION 18, COMOX DISTRICT, PLAN 2181 SHOWN OUTLINED IN RED ON PLAN 1537R	4817 Dundas Road	006-427-405
LOT 1, SECTION 18, COMOX DISTRICT, PLAN 43539	4812 Island Highway North	003-917-479
LOT 1, SECTION 19, COMOX DISTRICT, PLAN 30685	4801 Alton Place	001-240-404
LOT 2, SECTION 19, COMOX DISTRICT, PLAN 30685	4805 Alton Place	001-240-439
LOT 2, SECTION 18, COMOX DISTRICT, PLAN 3381	4825 Dundas Road	006-188-001
LOT 15, SECTION 19, COMOX DISTRICT, PLAN 30685	4802 Alton Place	001-240-617
LOT 3, SECTION 19, COMOX DISTRICT, PLAN 30685	4807 Alton Place	001-240-455
LOT 2 SECTION 45 COMOX DISTRICT PLAN 33727	2923 Vanier Drive	000-256-587
LOT 16, SECTION 19, COMOX DISTRICT, PLAN 30685	2872 Caledon Crescent	001-240-633
LOT 4, SECTION 19, COMOX DISTRICT, PLAN 30685	4811 Alton Place	001-240-463
LOT 14, SECTION 19, COMOX DISTRICT, PLAN 30685	4806 Alton Place	001-240-609
LOT 5, SECTION 19, COMOX DISTRICT, PLAN 30685	4815 Alton Place	001-240-480
LOT A SECTION 45 COMOX DISTRICT PLAN VIP82039	2907 Vanier Drive	026-866-102
LOT 6, SECTIONS 19 AND 20, COMOX DISTRICT, PLAN 30685	4819 Alton Place	001-240-528
LOT 13, SECTION 19, COMOX DISTRICT, PLAN 30685	4808 Alton Place	000-334-391
LOT 3, SECTION 45, COMOX DISTRICT, PLAN 29956	4857 Dundas Road	001-308-548
LOT 17, SECTION 19, COMOX DISTRICT, PLAN 30685	2862 Caledon Crescent	001-240-641
LOT B SECTION 45 COMOX DISTRICT PLAN VIP82039	2903 Vanier Drive	026-866-111
LOT 40, SECTION 19, COMOX DISTRICT, PLAN 30685	2850 Caledon Crescent	001-240-943
LOT 12, SECTION 19, COMOX DISTRICT, PLAN 30685	4814 Alton Place	001-240-587
LOT 2, SECTION 45, COMOX DISTRICT, PLAN 29956	4861 Dundas Road	001-308-530
LOT 4, SECTION 45, COMOX DISTRICT, PLAN 33727	2897 Vanier Drive	000-256-609
LOT 7, SECTIONS 19 AND 20, COMOX DISTRICT, PLAN 30685	4823 Alton Place	001-935-107
LOT 4, SECTION 45, COMOX DISTRICT, PLAN 29956	2891 Vanier Drive	002-308-556
LOT 38, SECTION 19, COMOX DISTRICT, PLAN 30685	2807 Erin Place	001-240-927
LOT 11 SECTION 19 COMOX DISTRICT PLAN 30685	4820 Alton Place	001-240-561
LOT 1, SECTION 45, COMOX DISTRICT, PLAN 29956	4863 Dundas Road	000-762-229
LOT 8, SECTIONS 19 AND 20, COMOX DISTRICT, PLAN 30685 EXCEPT THAT PART IN PLAN VIP77306	4826 Alton Place	000-162-604
LOT 10, PLAN VIP30685, SECTION 19, COMOX LAND DISTRICT, EXCEPT PLAN VIP76292, & SEC 20	4824 Alton Place	001-240-544
LOT 37, SECTION 19, COMOX DISTRICT, PLAN 30685	2815 Erin Place	001-240-901
LOT 39, SECTION 19, COMOX DISTRICT, PLAN 30685	2799 Erin Place	000-383-015
LOT 33, SECTIONS 19 AND 20, COMOX DISTRICT, PLAN 30685	2798 Caledon Crescent	001-240-846
LOT 35 SECTIONS 19 AND 20 COMOX DISTRICT PLAN 30685	2813 Wentworth Road	001-240-862
LOT 32, SECTIONS 19 AND 20, COMOX DISTRICT, PLAN 30685	2790 Caledon Crescent	000-888-699
LOT A SECTION 20 COMOX DISTRICT PLAN VIP87543	2788 Wentworth Road	028-119-657
LOT B SECTION 20 COMOX DISTRICT PLAN VIP87543	2810 Wentworth Road	028-119-673
LOT 2, SECTION 20, COMOX DISTRICT, PLAN 27686	4920 Topland Road	002-165-791
LOT 1, SECTION 20, COMOX DISTRICT, PLAN 27686	4942 Topland Road	002-165-678
LOT 25, SECTION 20, COMOX DISTRICT, PLAN 7161, EXCEPT THOSE PARTS IN PLANS 18754, 25923 AND 27686	4927 Norman Road	005-756-197
LOT 1, SECTION 20, COMOX DISTRICT, PLAN 25923	4946 Topland Road	002-709-911
LOT B, SECTION 20, COMOX DISTRICT, PLAN 18754	4931 Norman Road	003-786-323
LOT B SECTION 20 COMOX DISTRICT PLAN 39201	4952 Topland Road	000-678-899
LOT A, SECTION 20, COMOX DISTRICT, PLAN 18754	4935 Cotton Road	003-780-937
LOT 2, SECTION 20, COMOX DISTRICT, PLAN 12792 EXCEPT PART IN PLAN VIP52044.	2773 Wentworth Road	004-855-558
LOT 1, SECTION 20, COMOX DISTRICT, PLAN 39072	4941 Cotton Road	000-956-252

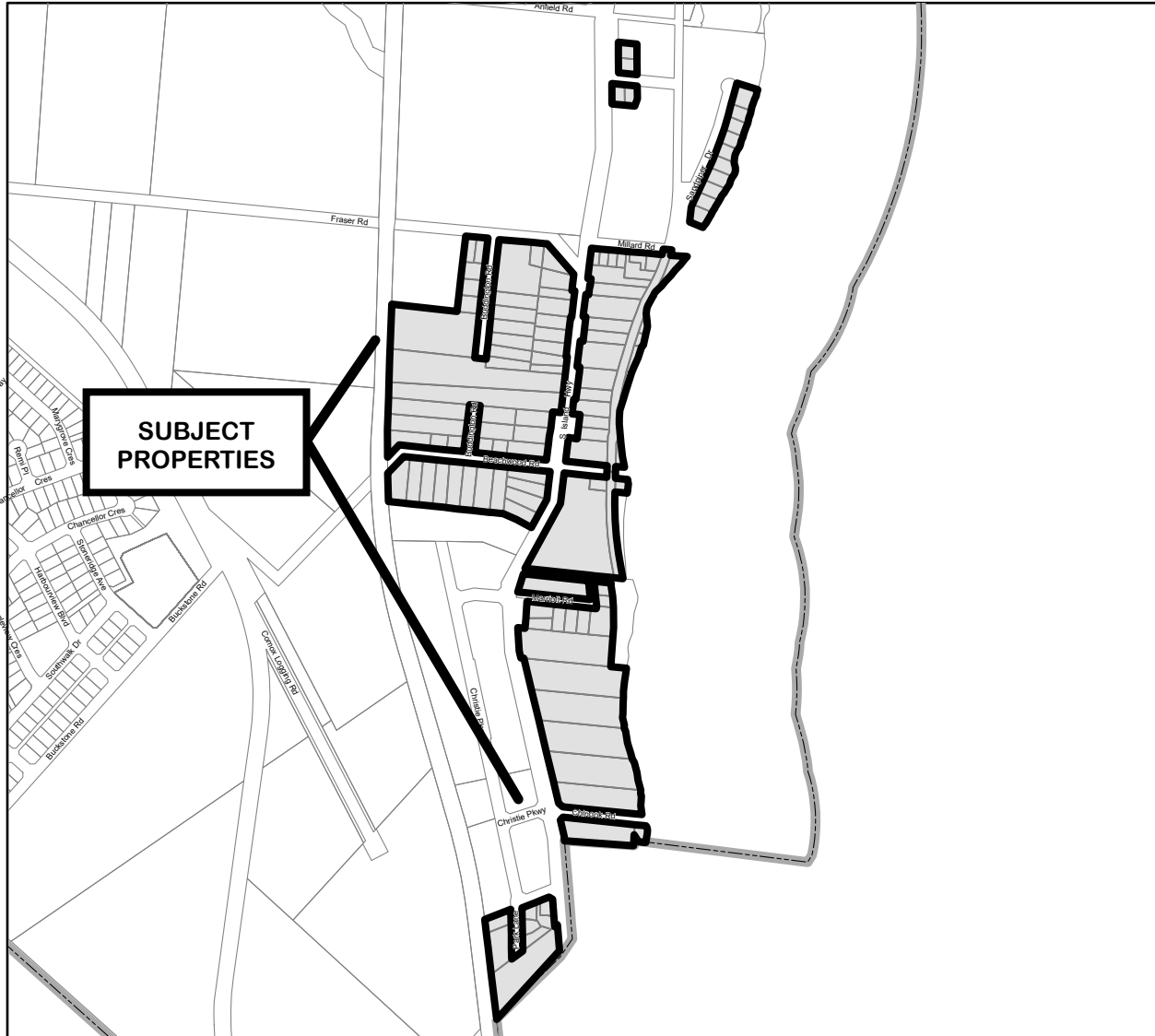
LegalDescription	Address	PID
LOT A, SECTION 20, COMOX DISTRICT, PLAN 39201	4960 Topland Road	000-678-881
LOT 2 SECTION 20 COMOX DISTRICT PLAN 39072	4945 Cotton Road	000-956-261
LOT 12, SECTION 20, COMOX DISTRICT, PLAN 7161, EXCEPT PART IN PLAN 41867	4927 Island Highway North	005-771-927
LOT 3, SECTION 20, COMOX DISTRICT, PLAN 39072	4949 Cotton Road	000-956-279
LOT 24, SECTION 20, COMOX DISTRICT, PLAN 7161	4934 Cotton Road	005-756-189
LOT 13 SECTION 20 COMOX DISTRICT PLAN 7161	4931 Island Highway North	005-756-138
LOT 14, SECTION 20, COMOX DISTRICT, PLAN 7161	4935 Island Highway North	000-009-725
LOT 23, SECTION 20, COMOX DISTRICT, PLAN 7161	4948 Cotton Road	001-510-193
LOT 15, SECTION 20, COMOX DISTRICT, PLAN 7161	4939 Island Highway North	005-756-146
AMENDED LOT 27 (DD 76737N), SECTION 20, COMOX DISTRICT, PLAN 7161	4955 Cotton Road	001-895-478
LOT B, SECTION 20, COMOX DISTRICT, PLAN 25775	4975 Cotton Road	002-161-486
LOT 22, SECTION 20, COMOX DISTRICT, PLAN 7161	4956 Cotton Road	005-756-171
LOT 16, SECTION 20, COMOX DISTRICT, PLAN 7161	4943 Cliffe Road	004-383-583
LOT A, SECTION 20, COMOX DISTRICT, PLAN 25775	4981 Cotton Road	002-675-463
LOT 21, SECTION 20, COMOX DISTRICT, PLAN 7161	4962 Cotton Road	005-756-162



*Zoning Amendment (SSMUH) Bylaw Number 3135
Schedule B15 Rural Residential Four (RR-5) to Residential Small-Scale Multi-Unit
Housing (R-SSMUH). Subject Properties: 36*

Legal Description	Address	PID
LOT 2 SECTION 18 COMOX DISTRICT PLAN VIP77045 THAT PART OF LOT 5, SECTION 18, COMOX DISTRICT, PLAN 7178 LYING TO THE NORTH EAST OF A BOUNDARY PARALLEL AND PERPENDICULARLY DISTANT 425 FEET FROM THE NORTH EASTERLY BOUNDARY OF SAID LOT A	2991 Chapman Road	025-987-585
LOT 3, SECTION 18, COMOX DISTRICT, PLAN 4289	2968 Glacier Road	005-762-600
LOT 2 SECTION 18 COMOX DISTRICT PLAN VIP70822A	4739 Island Highway NA	006-078-796
PARCEL K (DD 29186N) OF SECTIONS 18 AND 45, COMOX DISTRICT, EXCEPT THAT PART THEREOF SHOWN OUTLINED IN RED ON PLAN 870R	2962 Chapman Road	024-791-377
LOT 2, SECTION 18, COMOX DISTRICT, PLAN 4289	4846 Headquarters Road	004-502-795
	2941 Chapman Road A	006-078-770

Legal Description	Address	PID
LOT A DISTRICT LOT 179 COMOX DISTRICT PLAN EPP100501	3050 Comox Logging Road	031-187-081
PARCEL A (DD 88282N) OF LOT 6, SECTION 18, COMOX DISTRICT, PLAN 7178	4760 Headquarters Road	003-885-232
LOT D, SECTION 18, COMOX DISTRICT, PLAN 26490	4736 Headquarters Road	002-789-680
LOT A, SECTION 18, COMOX DISTRICT, PLAN 26490	4744 Headquarters Road	002-789-493
LOT C SECTION 18 COMOX DISTRICT PLAN 26490	2988 Glacier Road	002-789-574
LOT B, SECTION 18, COMOX DISTRICT, PLAN 26490	2984 Glacier Road	001-917-501
LOT B SECTION 18 COMOX DISTRICT PLAN VIP60465	4721 Island Highway North	023-008-890
PARCEL A (DD 85452-N) OF LOT C, SECTION 18, COMOX DISTRICT, PLAN 10502	2971 Glacier Road	005-267-111
LOT A SECTION 18 COMOX DISTRICT PLAN VIP60465	4725 Island Highway North	023-008-881
LOT 4, SECTION 18, COMOX DISTRICT, PLAN 18901	2986 Chapman Road 2980	003-808-378
LOT 3, SECTION 18, COMOX DISTRICT, PLAN 18901	Chapman Road 2963	003-823-113
LOT 1 SECTION 18 COMOX DISTRICT PLAN VIP70822	Glacier Road	024-791-351
THAT PART OF PARCEL K (DD 29186N) OF SECTIONS 18 AND 45, COMOX DISTRICT, SHOWN OUTLINED IN RED ON PLAN 870R	4860 Headquarters Road	009-611-100
LOT A, SECTION 18, COMOX DISTRICT, PLAN 25228	4775 Island Highway North	000-719-145
LOT 1, SECTION 17, COMOX DISTRICT, PLAN 3015	4684 Headquarters Road	006-335-390
LOT A, SECTION 17, COMOX DISTRICT, PLAN 3173	4708 Headquarters Road	006-292-267
LOT 2, SECTION 18, COMOX DISTRICT, PLAN 44915	4714 Headquarters Road	006-795-056
LOT A, SECTION 17, COMOX DISTRICT, PLAN 2556, EXCEPT PART IN PLAN 3173	4694 Headquarters Road	000-542-466
PART OF LOT 8, SECTION 18, COMOX DISTRICT, PLAN 7178, SOUTH EAST OF A BOUNDARY PARALLEL TO AND PERPENDICULARLY DISTANT 89 FEET FROM THE SOUTH EASTERLY BOUNDARY	3010 Glacier Road	000-963-607
PARCEL A (DD 390727I), LOT 8, SECTION 18, COMOX DISTRICT, PLAN 7178	2996 Glacier Road	004-373-634
LOT 1, SECTION 18, COMOX DISTRICT, PLAN 44915	3011 Glacier Road	006-795-048
LOT B SECTION 18 COMOX DISTRICT PLAN EPP26314	4754 Headquarters Road	028-998-227
LOT 2, SECTION 17, COMOX DISTRICT, PLAN 3015	4680 Headquarters Road	006-336-370
LOT 2 SECTION 18 COMOX DISTRICT PLAN EPP38467	3003 Glacier Road	029-278-163
LOT A SECTION 18 COMOX DISTRICT PLAN EPP26314	2976 Glacier Road	028-998-219
LOT 5, SECTION 18, COMOX DISTRICT, PLAN 4289	4711 Island Highway North	006-078-877
LOT 1 SECTION 18 COMOX DISTRICT PLAN EPP38467	2995 Glacier Road	029-278-155
LOT 5, SECTION 18, COMOX DISTRICT, PLAN 7178, EXCEPT THE NORTH EASTERLY 425 FEET OF SAID LOT 5	4766 Headquarters Road	005-762-677
LOT 1 SECTION 18 COMOX DISTRICT PLAN VIP77045	2985 Glacier Road	025-987-577
LOT A, SECTION 18, COMOX DISTRICT, PLAN 10502	2951 Glacier Road	005-267-081



*Zoning Amendment (SSMUH) Bylaw Number 3135
 Schedule B₁₆ Residential Rural (R-RU) pursuant to the “Rural Comox Valley Zoning
 Bylaw No. 520, 2019” (consolidated to October 17, 2023) to Residential Small-Scale
 Multi-Unit Housing (R-SSMUH). Subject Properties: 113*

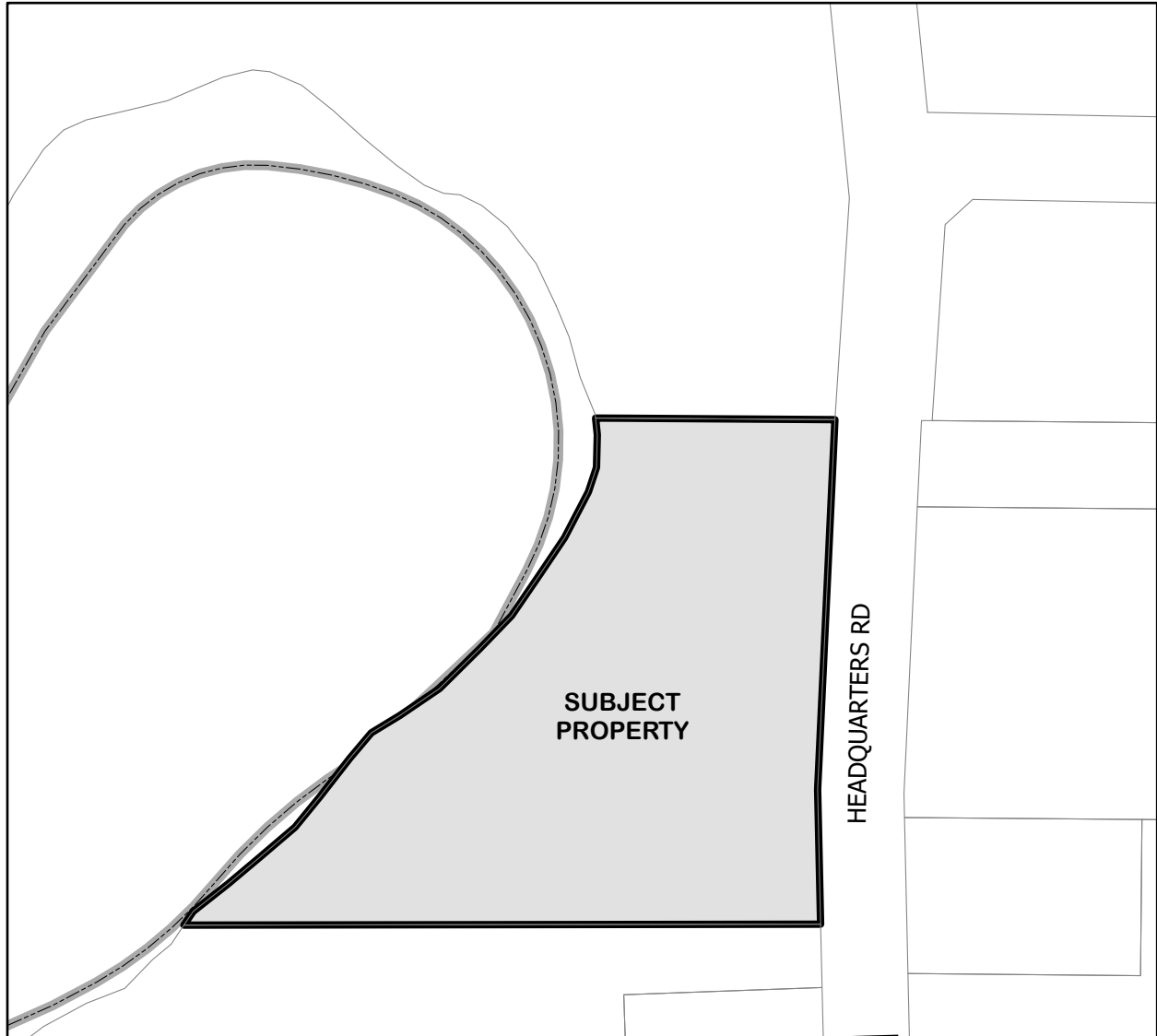
Legal Description	Address	PID
LOT 3, DISTRICT LOT 169, COMOX DISTRICT, PLAN 5482 EXCEPT PART IN PLAN 1481-R AND EXCEPT PART IN PLAN 9508	4248 Buddington Road	005-974-895
PART OF LOT A, DISTRICT LOT 169, COMOX DISTRICT, PLAN 14477, LYING TO THE SOUTH WEST OF A BOUNDARY PARALLEL TO AND PERPENDICULARLY DISTANT 73.0 FEET FROM THE SOUTH WESTERLY BOUNDARY OF SAID LOT A	3469 Fraser Road	004-422-279
LOT 1 DISTRICT LOT 169 COMOX DISTRICT PLAN VIP76414		025-842-951
LOT 7, DISTRICT LOT 169, COMOX DISTRICT, PLAN 7395	3509 Millard Road	005-727-545

Legal Description	Address	PID
LOT 7, DISTRICT LOT 82, COMOX DISTRICT, PLAN 31372	3626 Park Lane	001-156-977
LOT 6, DISTRICT LOT 82, COMOX DISTRICT, PLAN 31372	3620 Park Lane	000-737-364
LOT 4, DISTRICT LOT 82, COMOX DISTRICT, PLAN 31372	3627 Park Lane	001-156-926
LOT 5, DISTRICT LOT 82, COMOX DISTRICT, PLAN 31372	3631 Park Lane	001-156-951
THAT PART OF LOT A, DISTRICT LOT 82, COMOX DISTRICT, PLAN 2119, LYING TO THE SOUTH EAST OF A STRAIGHT BOUNDARY EXTENDING FROM A POINT ON THE NORTH EASTERLY BOUNDARY OF SAID LOT DISTANT 194 FEET FROM THE MOST NORTHERLY CORNER OF SAID LOT TO A POINT ON THE SOUTH WESTERLY BOUNDARY OF SAID LOT DISTANT 327 FEET FROM THE MOST WESTERLY CORNER OF SAID LOT	3660 Monaltrie Drive	006-627-579
LOT 3, DISTRICT LOT 82, COMOX DISTRICT, PLAN 31372	3623 Park Lane	001-156-918
LOT 2, DISTRICT LOT 82, COMOX DISTRICT, PLAN 31372	3669 Island Highway South	001-156-900
LOT 1, DISTRICT LOT 82, COMOX DISTRICT, PLAN 31372	3667 Island Highway South	000-633-861
LOT 6, DISTRICT LOT 82, COMOX DISTRICT, PLAN 42428 EXCEPT PART IN PLAN EPP34059	3650 Island Highway South	001-650-181
LOT 1 DISTRICT LOT 82 COMOX DISTRICT PLAN EPP42270	4117 Chinook Road	029-380-812
LOT 5, DISTRICT LOT 82, COMOX DISTRICT, PLAN 42428	3640 Island Highway South	001-650-173
LOT 4, DISTRICT LOT 82, COMOX DISTRICT, PLAN 42428	3632 Island Highway South	001-650-165
LOT 3, DISTRICT LOT 82, COMOX DISTRICT, PLAN 42428	3620 Island Highway South	001-650-157
LOT 2, DISTRICT LOT 82, COMOX DISTRICT, PLAN 42428	3614 Island Highway South	001-650-114
LOT 1, DISTRICT LOT 82, COMOX DISTRICT, PLAN 42428	3610 Island Highway South	001-650-106
LOT 13, DISTRICT LOT 82, COMOX DISTRICT, PLAN 10741	3481 Beachwood Road	002-488-493
LOT 12, DISTRICT LOT 82, COMOX DISTRICT, PLAN 10741	3487 Beachwood Road	005-312-141
LOT 11, DISTRICT LOT 82, COMOX DISTRICT, PLAN 10741	3491 Beachwood Road	002-488-507
LOT 10 DISTRICT LOT 82 COMOX DISTRICT PLAN 10741	3495 Beachwood Road	005-312-124
LOT 9 DISTRICT LOT 82 COMOX DISTRICT PLAN 10741	3499 Beachwood Road	005-312-043
LOT 4, DISTRICT LOT 169, COMOX DISTRICT, PLAN 12192 EXCEPT THAT PART IN PLAN 15878	3482 Beachwood Road	004-983-025
LOT 2, DISTRICT LOT 82, COMOX DISTRICT, PLAN 10741	A - 3569 Island Highway South	005-311-969
LOT 8, DISTRICT LOT 82, COMOX DISTRICT, PLAN 10741	3501 Beachwood Road	005-312-027
LOT B DISTRICT LOT 169 COMOX DISTRICT PLAN 15878	3490 Beachwood Road	004-549-520
LOT 7, DISTRICT LOT 82, COMOX DISTRICT, PLAN 10741	3507 Beachwood Road	005-312-019
LOT A, DISTRICT LOT 169, COMOX DISTRICT, PLAN 15878	4199 Buddington Road	002-209-527
LOT 3, DISTRICT LOT 82, COMOX DISTRICT, PLAN 10741	3565 Island Highway South	005-311-977
LOT 6, DISTRICT LOT 82, COMOX DISTRICT, PLAN 10741	3511 Beachwood Road	005-312-001
LOT 4, DISTRICT LOT 82, COMOX DISTRICT, PLAN 10741	3561 Island Highway South	005-311-985
PARCEL A (DD 23331W) OF LOT 3 DISTRICT LOT 169 COMOX DISTRICT PLAN 12192	4200 Buddington Road	000-189-286
LOT 1, DISTRICT LOT 169, COMOX DISTRICT, PLAN 24959	3510 Beachwood Road	000-189-502
LOT 5, DISTRICT LOT 82, COMOX DISTRICT, PLAN 10741	3523 Beachwood Road	005-311-993
LOT 2, DISTRICT LOT 169, COMOX DISTRICT, PLAN 24959	3549 Island Highway South	000-141-232
LOT A, DISTRICT LOT 169, COMOX DISTRICT, PLAN 15454	3547 Island Highway South	004-144-244
	Beachwood Road	006-632-653

Legal Description	Address	PID
LOT B, DISTRICT LOT 169, COMOX DISTRICT, PLAN 18803	3541 Island Highway South	000-414-417
THOSE PARTS OF LOT 4, DISTRICT LOT 169, COMOX DISTRICT, PLAN 5314, LYING TO THE NORTH EAST OF THE ISLAND HIGHWAY AS SHOWN ON SAID PLAN, EXCEPT THOSE PARTS IN PLAN 12152	3552 Island Highway South	005-961-513
LOT 2, DISTRICT LOT 169, COMOX DISTRICT, PLAN 14289		004-390-466
LOT 1, DISTRICT LOT 169, COMOX DISTRICT, PLAN 14289	3544 Island Highway South	004-386-507
LOT 3, PLAN VIP5314, DISTRICT LOT 169, COMOX LAND DISTRICT, EXCEPT PLAN 11681, SHOWN IN RED ON PL 864R	3529 Island Highway South	005-964-555
THAT PART OF LOT 3, DISTRICT LOT 169, COMOX DISTRICT, PLAN 5314, LYING TO THE EAST OF THE ISLAND HIGHWAY, EXCEPT PART IN PLAN 1123R	3540 Island Highway South	005-960-797
THAT PART OF LOT 2, DISTRICT LOT 169, COMOX DISTRICT, PLAN 5314, SHOWN IN YELLOW ON PLAN 864R, EXCEPT THAT PART IN PLAN 11681	3527 Island Highway South	005-960-363
LOT 1 DISTRICT LOT 169 COMOX DISTRICT PLAN 12044	3536 Island Highway South	004-957-148
LOT 1, DISTRICT LOT 169, COMOX DISTRICT, PLAN 9508	3525 Island Highway South	000-121-436
LOT 2 DISTRICT LOT 169 COMOX DISTRICT PLAN 9508	3523 Island Highway South	005-328-721
LOT 2, DISTRICT LOT 169, COMOX DISTRICT, PLAN 12044	3534 Island Highway South	004-957-156
LOT 3, DISTRICT LOT 169, COMOX DISTRICT, PLAN 9508	3521 Island Highway South	005-328-748
LOT 1, DISTRICT LOT 169, COMOX DISTRICT, PLAN 5482	3515 Island Highway South	000-121-835
LOT 2, DISTRICT LOT 169, COMOX DISTRICT, PLAN 5482	3513 Island Highway South	005-974-828
LOT 1, DISTRICT LOT 169, COMOX DISTRICT, PLAN 13197	3522 Island Highway South	004-728-599
THAT PART OF LOT 3, DISTRICT LOT 169, COMOX DISTRICT, PLAN 5482 SHOWN OUTLINED IN RED ON PLAN 1481-R, EXCEPT PART IN PLAN 14477	3511 Island Highway South	005-980-640
PART OF LOT A, DISTRICT LOT 169, COMOX DISTRICT, PLAN 14477, LYING TO THE NORTH EAST OF A BOUNDARY PARALLEL TO AND PERPENDICULARLY DISTANT 73.0 FEET FROM THE SOUTH WESTERLY BOUNDARY OF SAID LOT A	3479 Island Highway South	004-422-287
LOT 2, DISTRICT LOT 169, COMOX DISTRICT, PLAN 13197	3520 Island Highway South	004-416-112
LOT A, DISTRICT LOT 169, COMOX DISTRICT, PLAN 6212	3516 Island Highway South	003-416-569
LOT 2 DISTRICT LOT 169 COMOX DISTRICT PLAN 19937	3512 Island Highway South	003-654-451
LOT 1, DISTRICT LOT 169, COMOX DISTRICT, PLAN 7395	3485 Millard Road	005-727-481
LOT 2, DISTRICT LOT 169, COMOX DISTRICT, PLAN 7395	3485 Millard Road	005-727-499
LOT 1 DISTRICT LOT 169 COMOX DISTRICT PLAN 19937	3508 Island Highway South	003-654-435
LOT 3, DISTRICT LOT 169, COMOX DISTRICT, PLAN 7395	3491 Millard Road	000-822-396
LOT 4 DISTRICT LOT 169 COMOX DISTRICT PLAN 7395	3493 Millard Road	000-759-856
LOT B, DISTRICT LOT 169, COMOX DISTRICT, PLAN 14669	3495 Millard Road	002-937-492
LOT 1 DISTRICT LOT 169 COMOX DISTRICT PLAN VIP70295	3501 Millard Road	024-720-160
LOT 2 DISTRICT LOT 169 COMOX DISTRICT PLAN VIP70295	3503 Millard Road	024-720-178

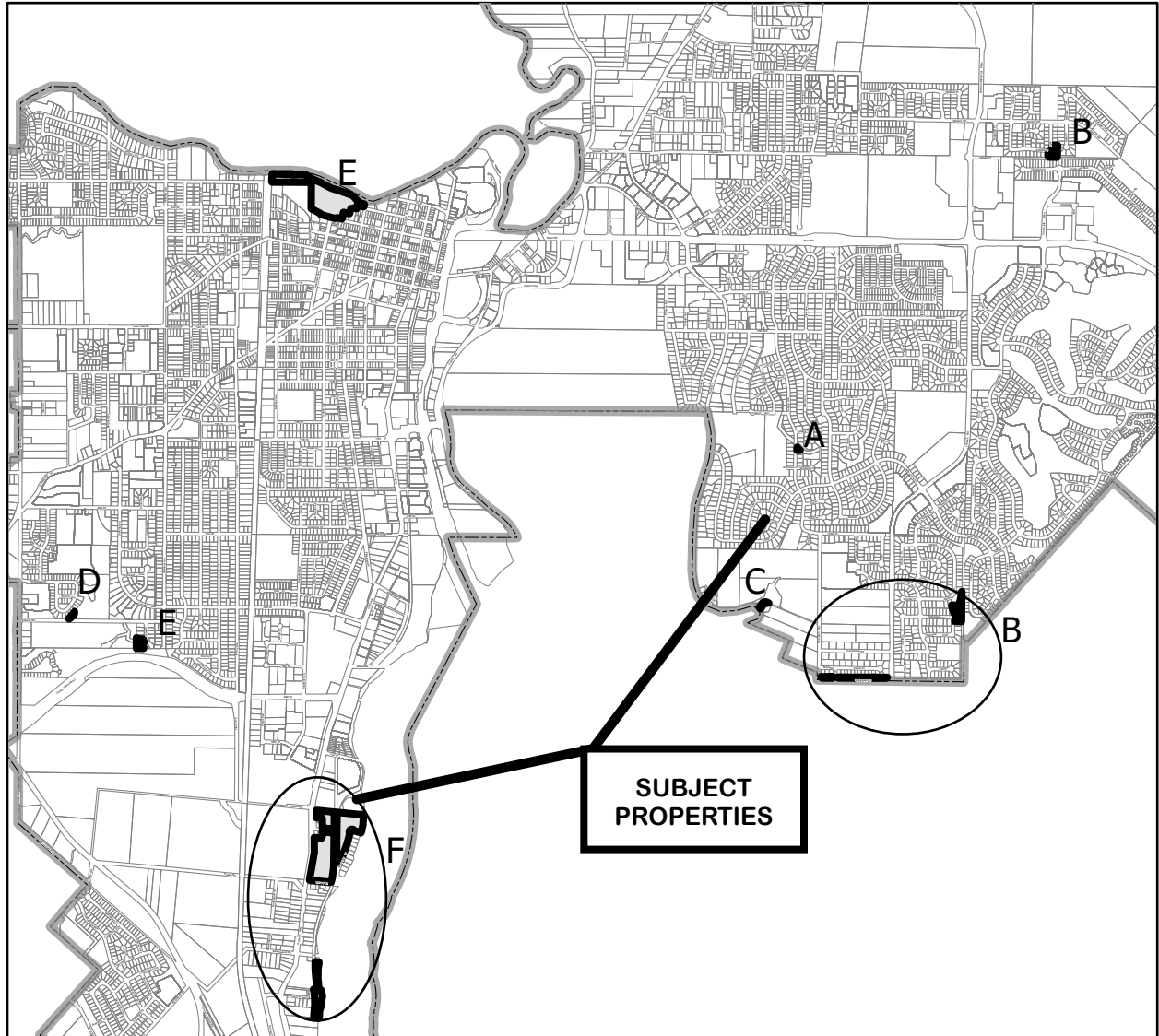
Legal Description	Address	PID
LOT D, SECTION 42, COMOX DISTRICT, PLAN 19391 LOT C,	3476 Sandpiper Drive	003-209-679
SECTION 42, COMOX DISTRICT, PLAN 19391 LOT B,	3460 Sandpiper Drive	003-720-578
SECTION 42, COMOX DISTRICT, PLAN 19391 LOT A,	3452 Sandpiper Drive	003-721-418
SECTION 42, COMOX DISTRICT, PLAN 19391 LOT D,	3440 Sandpiper Drive	003-721-167
SECTION 42, COMOX DISTRICT, PLAN 21505 LOT C,	3356 Sandpiper Drive	000-673-633
SECTION 42, COMOX DISTRICT, PLAN 21505 LOT 4,	3358 Sandpiper Drive	003-418-391
SECTION 42, COMOX DISTRICT, PLAN 20452 LOT 3,	3430 Sandpiper Drive	003-569-489
SECTION 42, COMOX DISTRICT, PLAN 20452 LOT B,	3420 Sandpiper Drive	003-569-519
SECTION 42, COMOX DISTRICT, PLAN 21505 LOT 2,	3338 Sandpiper Drive	003-397-394
SECTION 42, COMOX DISTRICT, PLAN 20452 LOT A,	3410 Sandpiper Drive	003-566-749
SECTION 42, COMOX DISTRICT, PLAN 21505 LOT 1	3328 Sandpiper Drive	003-397-823
SECTION 42 COMOX DISTRICT PLAN 20452 LOT B	3402 Sandpiper Drive	000-032-603
SECTION 42 COMOX DISTRICT PLAN 21176 LOT 1	3390 Sandpiper Drive	003-493-288
SECTION 42 COMOX DISTRICT PLAN 43975	3386 Sandpiper Drive	004-582-438
LOT 1, DISTRICT LOT 82, COMOX DISTRICT, PLAN 15902	3594 Knappet Road	
LOT B, DISTRICT LOT 82, COMOX DISTRICT, PLAN 17415	3592 Island Highway	404-544-561
LOT A, DISTRICT LOT 82, COMOX DISTRICT, PLAN 17415	South 2528 Marriot Road	000-134-449
LOT 3, BLOCK 1, DISTRICT LOT 82, COMOX DISTRICT, PLAN 1878	3598 Island Highway South	003-922-901
LOT 1, DISTRICT LOT 82, COMOX DISTRICT, PLAN 16510	3567 Marriot Road	004-891-023
LOT 2, DISTRICT LOT 82, COMOX DISTRICT, PLAN 16510	3569 Marriot Road	003-979-156
LOT A, DISTRICT LOT 82, COMOX DISTRICT, PLAN 16104	3571 Marriot Road	004-034-325
PARCEL A (DD F76511) OF LOT E, DISTRICT LOT 82, COMOX DISTRICT, PLAN 2119	Island Highway S	003-987-698
PARCEL A (DD 384682I) OF LOT F DISTRICT LOT 82 COMOX DISTRICT PLAN 2119	3573 Marriot Road	006-641-318
LOT F DISTRICT LOT 82 COMOX DISTRICT PLAN 2119 EXCEPT PARCEL "A" (DD 384682-I) THEREOF	3575 Marriot Road	000-068-225
LOT 5, DISTRICT LOT 169, COMOX DISTRICT, PLAN 12192	4201 Buddington Road	001-321-994
LOT 6, DISTRICT LOT 169, COMOX DISTRICT, PLAN 12192	4207 Buddington Road	004-983-050
LOT B, DISTRICT LOT 169, COMOX DISTRICT, PLAN 15454	4204 Buddington Road	005-019-702
LOT D, DISTRICT LOT 82, COMOX DISTRICT, PLAN 2119, EXCEPT THOSE PARTS DESCRIBED AS COMMENCING AT A POINT IN THE NORTH WESTERLY BOUNDARY OF SAID LOT DISTANT 157 FEET FROM THE MOST WESTERLY CORNER OF SAID LOT, THENCE SOUTH EASTERLY AT RIGHT ANGLES A DISTANCE OF 80 FEET, THENCE NORTH EASTERLY AND PARALLEL TO THE SAID NORTH WESTERLY BOUNDARY TO AN INTERSECTION WITH HIGH WATER MARK OF COMOX HARBOUR, THENCE NORTH WESTERLY ALONG THE SAID HIGH WATER MARK TO AN INTERSECTION WITH THE SAID NORTH WESTERLY BOUNDARY, THENCE SOUTH WESTERLY ALONG THE SAID NORTH WESTERLY BOUNDARY AND PRODUCTIONS THEREOF TO THE POINT OF COMMENCEMENT	Beachwood Road	006-632-777
LOT A, DISTRICT LOT 169, COMOX DISTRICT, PLAN 18803	4210 Buddington Road	003-786-749

Legal Description	Address	PID
THOSE PARTS OF LOT D, DISTRICT LOT 82, COMOX DISTRICT, PLAN 2119 DESCRIBED AS COMMENCING AT A POINT IN THE NORTH WESTERLY BOUNDARY OF SAID LOT DISTANT 157 FEET FROM THE MOST WESTERLY CORNER OF SAID LOT, THENCE SOUTH EASTERLY AT RIGHT ANGLES A DISTANCE OF 80 FEET, THENCE NORTH EASTERLY AND PARALLEL TO THE SAID NORTH WESTERLY BOUNDARY TO AN INTERSECTION WITH HIGH WATER MARK OF COMOX HARBOUR, THENCE NORTH WESTERLY ALONG THE SAID HIGH WATER MARK TO AN INTERSECTION WITH THE SAID NORTH WESTERLY BOUNDARY, THENCE SOUTH WESTERLY ALONG THE SAID NORTH WESTERLY BOUNDARY AND PRODUCTIONS THEREOF TO THE POINT OF COMMENCEMENT	3541 Beachwood Road	006-632-653
THAT PART OF DISTRICT LOT 82, COMOX DISTRICT SHOWN COLOURED RED ON PLAN DEPOSITED UNDER DD 12814F	Island Highway S	009-522-697
THAT PART OF LOT 3, OF DISTRICT LOT 169, COMOX DISTRICT, PLAN 5314, LYING SOUTH WEST OF THE ISLAND HIGHWAY AND SOUTH EAST OF A BOUNDARY PARALLEL TO AND PERPENDICULARLY DISTANT 1 CHAIN 74.5 LINKS FROM THE SOUTH EAST BOUNDARY OF LOT 3.	3537 Island Highway South	002-421-950
LOT A, DISTRICT LOT 169, COMOX DISTRICT, PLAN 11681 LOT 8, DISTRICT LOT 169, COMOX DISTRICT, PLAN 9508 LOT B, DISTRICT LOT 169, COMOX DISTRICT, PLAN 11681	4224 Buddington Road 4229 Buddington Road 4228 Buddington Road	005-010-349 005-328-799 005-010-357
THAT PART OF LOT 3, DISTRICT LOT 169, COMOX DISTRICT, PLAN 5314, LYING SOUTH WEST OF THE ISLAND HIGHWAY AND NORTH WEST OF A BOUNDARY PARALLEL TO AND PERPENDICULARLY DISTANT 1.745 CHAINS FROM THE SOUTH EAST BOUNDARY OF SAID LOT 3, EXCEPT PART IN RED ON PLAN 864R	4219 Buddington Road	005-960-908
LOT 9, DISTRICT LOT 169, COMOX DISTRICT, PLAN 9508 LOT 7, DISTRICT LOT 169, COMOX DISTRICT, PLAN 9508 LOT 6 DISTRICT LOT 169 COMOX DISTRICT PLAN 9508 LOT 10, DISTRICT LOT 169, COMOX DISTRICT, PLAN 9508 LOT 5, DISTRICT LOT 169, COMOX DISTRICT, PLAN 9508 LOT 11, DISTRICT LOT 169, COMOX DISTRICT, PLAN 9508 LOT 4 DISTRICT LOT 169 COMOX DISTRICT PLAN 9508 LOT 13, DISTRICT LOT 169, COMOX DISTRICT, PLAN 9508 LOT 12, DISTRICT LOT 169, COMOX DISTRICT, PLAN 9508	4237 Buddington Road 4230 Buddington Road 4234 Buddington Road 4241 Buddington Road 4238 Buddington Road 4247 Buddington Road 4242 Buddington Road Buddington Road 4255 Buddington Road	005-328-829 005-328-781 005-328-764 002-076-683 005-328-756 005-328-837 005-199-646 005-328-853 005-328-845
LOT 1 DISTRICT LOT 169 COMOX DISTRICT PLAN VIP76414	3528 Island Highway South	025-842-951



*Zoning Amendment (SSMUH) Bylaw Number 3135
 Schedule B₁₇ Rural Residential 5 (RR-5) to Agricultural One (A-1) .
 Subject Properties: 1*

Legal Description	Address	PID
LOT 12, SECTION 17, COMOX DISTRICT, PLAN 2033	4697 Headquarters Road	004-557-239

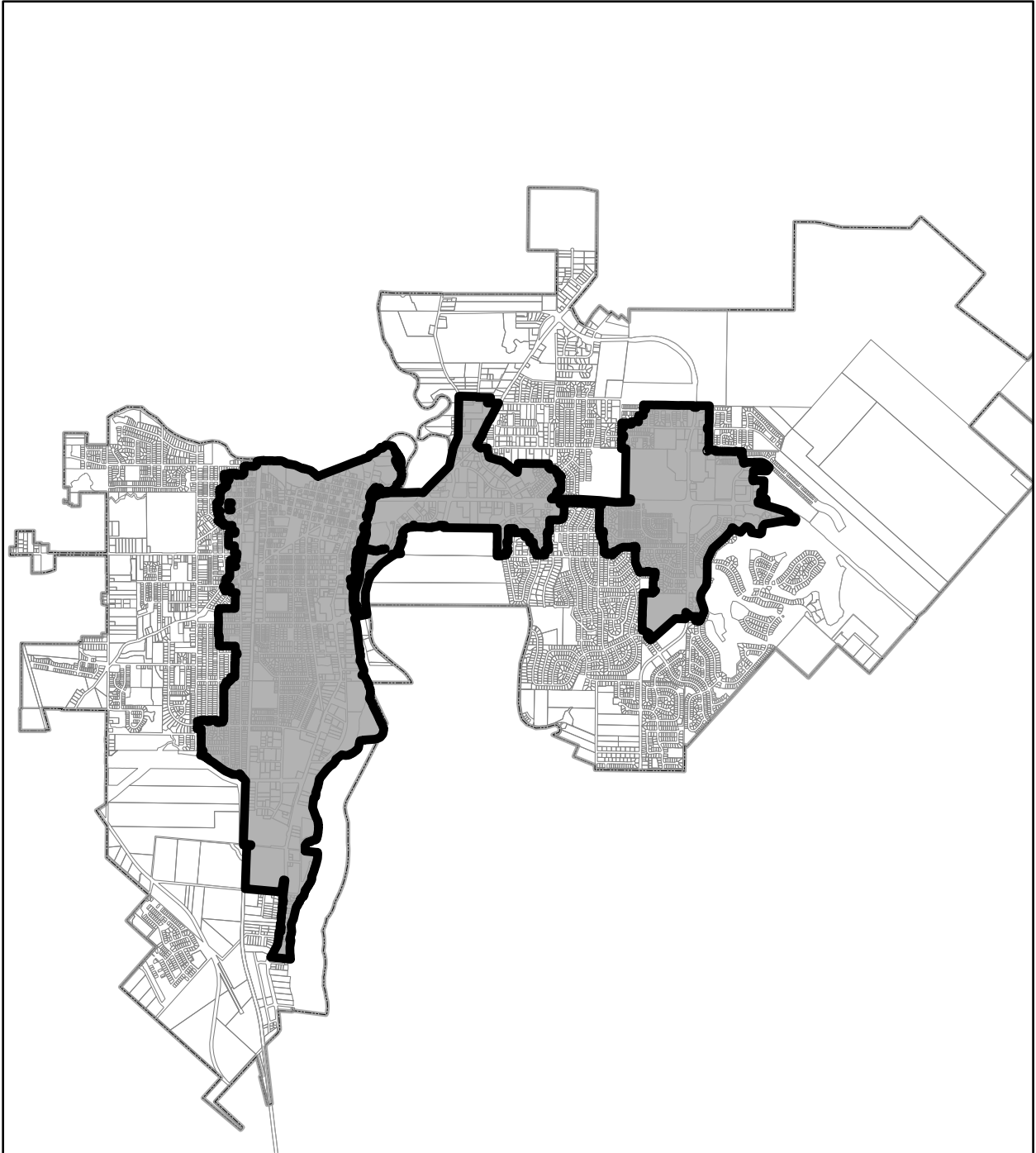


Zoning Amendment (SSMUH) Bylaw Number 3135
Schedule B18: Residential One (R-1), Residential One B (R-1B), Residential One C (R-1C), Residential One D (R-1D), Residential Two (R-2), Rural Residential (R-RU) to Public Use and Assembly 2 (PA-2). Subject Properties: 14

	Existing Zone	Legal Description	Address (if any)	PID (if any)
A	R-1	PLAN VIP54520, COMOX LAND DISTRICT, DEDICATED PARK		
B	R-1B	PLAN VIP84492, DISTRICT LOT 158, COMOX LAND DISTRICT, DEDICATED PARK		
B	R-1B	PLAN VIP84492, DISTRICT LOT 158, COMOX LAND DISTRICT, DEDICATED PARK		
B	R-1B	PLAN VIP77946, COMOX LAND DISTRICT, DEDICATED PARK		
B	R-1B	PLAN VIP79704, DISTRICT LOT 158, COMOX LAND DISTRICT, DEDICATED PARK	2572 Hebrides Crescent	
B	R-1B	PLAN VIP76872, DISTRICT LOT 236, COMOX LAND DISTRICT, DEDICATED PARK	3019 Elderberry Crescent	
C	R-1C	LOT A, COMOX DISTRICT, PLAN 30014, RETURN TO CROWN	Return To Crown	
D	R-1D	PLAN EPP95261, DISTRICT LOT 230, COMOX LAND DISTRICT, DEDICATED PARK	Brookfield Drive	
E	R-2	PLAN VIP80178, DISTRICT LOT 231, COMOX LAND DISTRICT, DEDICATED PARK	2693 Tater Place	
E	R-2	LOT 1 DISTRICT LOT 118 SECTION 61 COMOX DISTRICT PLAN VIP88574	559 3rd Street	
E	R-2	Part of Primary: SECTION 61, COMOX DISTRICT	503 2nd Street	
F	R-RU	LOT 1, DISTRICT LOT 82, COMOX DISTRICT, PLAN 21744		

	Existing Zone	Legal Description	Address (if any)	PID (if any)
F	R-RU	LOT D, DISTRICT LOT 82, COMOX DISTRICT, PLAN 2119, EXCEPT THOSE PARTS DESCRIBED AS COMMENCING AT A POINT IN THE NORTH WESTERLY BOUNDARY OF SAID LOT DISTANT 157 FEET FROM THE MOST WESTERLY CORNER OF SAID LOT, THENCE SOUTH EASTERLY AT RIGHT ANGLES A DISTANCE OF 80 FEET, THENCE NORTH EASTERLY AND PARALLEL TO THE SAID NORTH WESTERLY BOUNDARY TO AN INTERSECTION WITH HIGH WATER MARK OF COMOX HARBOUR, THENCE NORTH WESTERLY ALONG THE SAID HIGH WATER MARK TO AN INTERSECTION WITH THE SAID NORTH WESTERLY BOUNDARY, THENCE SOUTH WESTERLY ALONG THE SAID NORTH WESTERLY BOUNDARY AND PRODUCTIONS THEREOF TO THE POINT OF COMMENCEMENT		
F	R-RU	LOT A, SECTION 42, COMOX DISTRICT, PLAN 15464, EXCEPT THAT PART IN PLANS 19391, 20452, 21176 AND 21505, 43975	3509 Sandpiper Drive	

Schedule C to Zoning Amendment (SSMUH) Bylaw No. 3135, 2024



*Zoning Bylaw Number 2500, 2007
Schedule 7F Walkable Areas*



The Corporation of the City of Courtenay

Staff Report

To: Council
From: Director of Development Services
Subject: Small-Scale Multi-Unit Housing Regulations

File No.: 3360-20-2402
Date: May 8, 2024

PURPOSE:

To introduce proposed amendments to Zoning Bylaw No. 2500, 2007 (the “Zoning Bylaw”) to align densities permitted by the City with recent amendments to the *Local Government Act*. These amendments require Council to adjust the Zoning Bylaw so that Small-Scale Multi-Unit Housing (SSMUH) is permitted in accordance with the requirements of Bill 44, *Housing Statutes (Residential Development) Amendment Act, 2023* (“Bill 44”). As a preliminary step, staff is seeking Council’s comments with respect to proposed amendments to the Zoning Bylaw. The Zoning Bylaw amendments to permit SSMUH must be adopted by June 30, 2024.

EXECUTIVE SUMMARY:

This report summarizes the Small-Scale Multi-Unit Housing (SSMUH) legislation requirements implemented by the Province, and proposes Council provide guidance to staff prior to their preparation of amendments to the Zoning Bylaw as described below. There are amendments proposed to the following sections of the Zoning Bylaw:

- Division 3 Interpretation
- Division 6 General Regulations
- Division 7 Off-Street Parking and Loading Spaces
- Division 8 Classification of Zones, and
- Schedule 8 Zoning Map

The report also explains how the provincial requirements are proposed to be incorporated into the Zoning Bylaw by means of a new R-SSMUH zone. This zone would completely replace the 16 existing zones in the Zoning Bylaw that meet the definition of “Restricted Zone”. A “Restricted Zone” limits the permitted residential uses to single residential dwellings (with or without a second accessory housing unit) or duplex dwellings (with or without a second accessory “housing unit”). Staff has identified that the following zones meet the definition of “Restricted Zone”; R-1, R-1B, R-1C, R-1D, R-1E, R-1S, R-2, R-2A, R-2B, RR-1, RR-2, RR-2S, RR-3, RR-4, RR-5, and R-RU zones. These 16 zones comprise approximately 5662 individual parcels of varying size, distributed throughout the city, and include the R-RU zone which references a former Comox Valley Regional District (CVRD) Zoning Bylaw applicable to lands that were subject to a boundary extension.

As authorized by the new section 582.1 of the *Local Government Act*, the Province released a 95-page Policy Manual and Site Standards document (“Policy Manual”) intended to aid local governments with the implementation of the Small-Scale Multi-Unit Housing (SSMUH) legislation. In addition to an overview of the legislation and implementation process, the Policy Manual contains recommended zoning site standards and other detailed suggestions for development regulations.

While local governments retain the discretion to set Zoning Bylaw regulations that have considered local conditions, amended zoning regulations must not undermine the spirit or intent of the legislation. Local governments must consider applicable guidelines in the Policy Manual in setting local standards. (*LGA, Sec. 481.3 (7)*). Given the number of lots being rezoned and the diversity of individual lot sizes, configurations, and other lot characteristics, not every parcel will be able to achieve the maximum density of four units. The proposed R-SSMUH zone regulations will allow an increase in density and available housing units across the municipality, consistent with local conditions and provincial intent. Where lots are not on community services, Bill 44 mandates that a single residential dwelling use on a lot must be able to have at least a secondary suite.

BACKGROUND:

The Province considers that the current approach to zoning regulation limits the availability and diversity of housing supply required in BC communities. Bill 44 received Royal Assent on December 11, 2023. Through this legislation, the Province intends to increase the housing supply, create more diversity in housing choices and over time, contribute to more affordable housing across BC.

Bill 44 also sets expectations that public water and sewer infrastructure will be available to support SSMUH requirements by the end of 2030. This requirement has significant implications for City infrastructure and will require a funding strategy and capital program over the next 5 years.

Exemptions from the three- to six-unit minimum requirements on lots in a Restricted Zone include:

1. Lands that are not connected to a community water or sewer system;
2. Parcels of land that are larger than 4,050 m² or lands in a zone for which the minimum lot size that may be created by subdivision is 4,050 m²;
3. Land that was protected, as of December 7, 2023, under the *Heritage Conservation Act*, or by bylaw under s. 611 of the *Local Government Act*;
4. Land within a designated Transit-Oriented Area; and
5. Lands subject to a hazardous condition are exempted from the SSMUH legislation, including the requirements to allow either a secondary suite or accessory dwelling unit, providing the local government has obtained a report in which a qualified professional certifies increasing the density of use would significantly increase the threat or risk from the hazardous condition, and the threat or risk from the hazardous condition cannot be practically mitigated.

Items 3 and 4 are not applicable to Courtenay, as the City does not have any SSMUH eligible properties that are protected by Heritage Designation Bylaw, nor does it have any lands within a Transit-Oriented Area as

defined by provincial legislation. Staff have reviewed the City's GIS data and have identified 5662 properties that meet the definition of *Restricted Zones* that are currently zoned one of the following 16 zones: R-1, R-1B, R-1C, R-1D, R-1E, R-1S, R-2, R-2A, R-2B, RR-1, RR-2, RR-2S, RR-3, RR-4, RR-5, and R-RU zones that are eligible to be re-zoned to the proposed R-SSMUH zoning (Figure 1).

Figure 1: Properties within SSMUH-eligible zones



Of the 5662 properties that are currently within a *Restricted Zone*, 17 have been identified as not appropriate for the proposed R-SSMUH zoning (Figure 2). Most are City owned parks that will be zoned to park at the same time as the adoption of the amendment to the Zoning Bylaw to create the proposed R-SSMUH zone or other bylaw to amend the Zoning Bylaw based on direction from Council. One property is clearly located within the floodplain and was designated as agricultural during the OCP update in order to ensure additional residences are not permitted. A table will be created to identify the criteria why R-SSMUH does not apply and will be provided to the Province as part of the City's submission to the Province of notification of R-SSMUH adoption.

Figure 2: Properties exempt from SSMUH requirements



Hazard Lands

Bill 44 allows that lands subject to a hazardous condition may be exempted from the development of land to the density of use required by the new provisions of the *Local Government Act*, provided that the local government has obtained a report in which a qualified professional certifies for the local government that increasing the density would significantly increase the threat or risk from the hazardous condition and the threat or risk from the hazardous condition cannot be practically mitigated. The City is currently undertaking a Flood Management Plan to better evaluate flooding risks and identify options for development where appropriate, and a Development Permit Area for flood hazard lands to increase development controls. Staff will continue to develop a Development Permit Area for Flood Management to guide development applications within the Flood Management Plan versus applying to the Provincial government for an exception. Currently the existing Flood Management Bylaw No. 1743, 1994 applies to development applications.

City Master Plans

A number of other City master plans, regulations and bylaws will have to be reviewed and amended to support the proposed SSMUH zoning. These include but are not limited to: all servicing master plans, Development Cost Charge Bylaw, Subdivision and Development Servicing Bylaw, and Flood Management Bylaw. This is being undertaken with the Complete Communities grant along with the 2024 workplan.

Development Permit Areas (DPA)

Section 457.1(a) of the *Local Government Act* now requires that the use of Development Permit guidelines not unreasonably prohibit or restrict the use or the density of use discussed elsewhere in this Council Report. Despite this requirement, the amendments to the *Local Government Act* have not altered the authority of local governments to create development permit areas and to establish guidelines for meeting the policies applicable within these areas. The Policy Manual discourages the use of development permits except where there are hazardous conditions. Staff are reviewing the Development Permit Areas Guidelines (Schedule A to Zoning Bylaw No. 2500) in the context of legal advice and information received from Ministry staff to determine applicability and how Courtenay's Development Permit Guidelines might be amended to align with the new legislation.

Section 219 Covenants

If there is a 219 covenant registered on title that restricts the residential housing form to a single residential dwelling or duplex, this interest in land continues to apply and the higher densities contemplated by the Zoning Bylaw are not available until such time that the covenant is discharged. This is often a building scheme placed on title by the developer or land owner.

Official Community Plan (OCP) Land Use Designation

A number of the 5662 properties are currently within land use designations identified for higher density such as: Town Centre, Downtown, Urban Corridor, and Multi-Residential of these properties as a means to support higher densities than the SSMUH minimums. As part of the OCP updates, these properties will be zoned to a higher density no later than December 31, 2025.

Bill 16

Recently, the Legislature introduced a new Bill 16 including legislative tools for inclusionary zoning, density bonus and tenant protection that the City will be able to utilize once adopted by the Province to support dedicated affordable housing and enhanced community amenities as part of new development. These planning tools will be reviewed as part of the provincially established deadlines to conduct 20-year housing needs assessments by December 31, 2024, and updating the OCP and Zoning Bylaw to plan and pre-zone for these housing needs by December 31, 2025. This will provide an opportunity to evaluate the proposed R-SSMUH zone and amend as necessary.

DISCUSSION:

Staff have reviewed the legislation and accompanying policy documents in detail, attended provincial ministry webinars, and sought legal advice where applicable to determine how the legislation applies to

the City of Courtenay. This research was undertaken in order to develop a rational, realistic approach based on local conditions.

Staff have laid out the proposed amendments by sections in the zoning bylaw below and have engaged Ekistics to test the SSMUH zoning regulations and develop various housing massing graphics to illustrate the variety in housing forms that may result. Figures 5-8 below are four examples and Ekistics will provide an interactive presentation at the regular Council meeting to demonstrate the impact of parking and other regulations on housing form.

Staff are seeking comments from Council on proposed amendments to the zoning bylaw generally and R-SSMUH zone specifically. These comments will assist in Staff finalizing the proposed zoning bylaw amendments for Council's consideration at a future Council meeting. The amendments for Council's consideration are provided in Attachment 1 and outline proposed text amendments to align with Small-Scale Multi-Unit Housing Requirements

Proposed Amendments to Zoning Bylaw No. 2500, 2007

DIVISION 3 INTPRETATION Part 1 Definitions

1. New definition "Accessory Dwelling Unit" to replace "Carriage House"
2. Revised definition of "Townhouse" to include stacked townhouses
3. Delete "granny flat" as it is incorporated into the new definition of Accessory Dwelling Unit
4. New definition of "Impermeable Surface"
5. Delete definition of "Secondary residence"
6. Revised definition of "Secondary Suite"
7. Revised definition of "Yard"

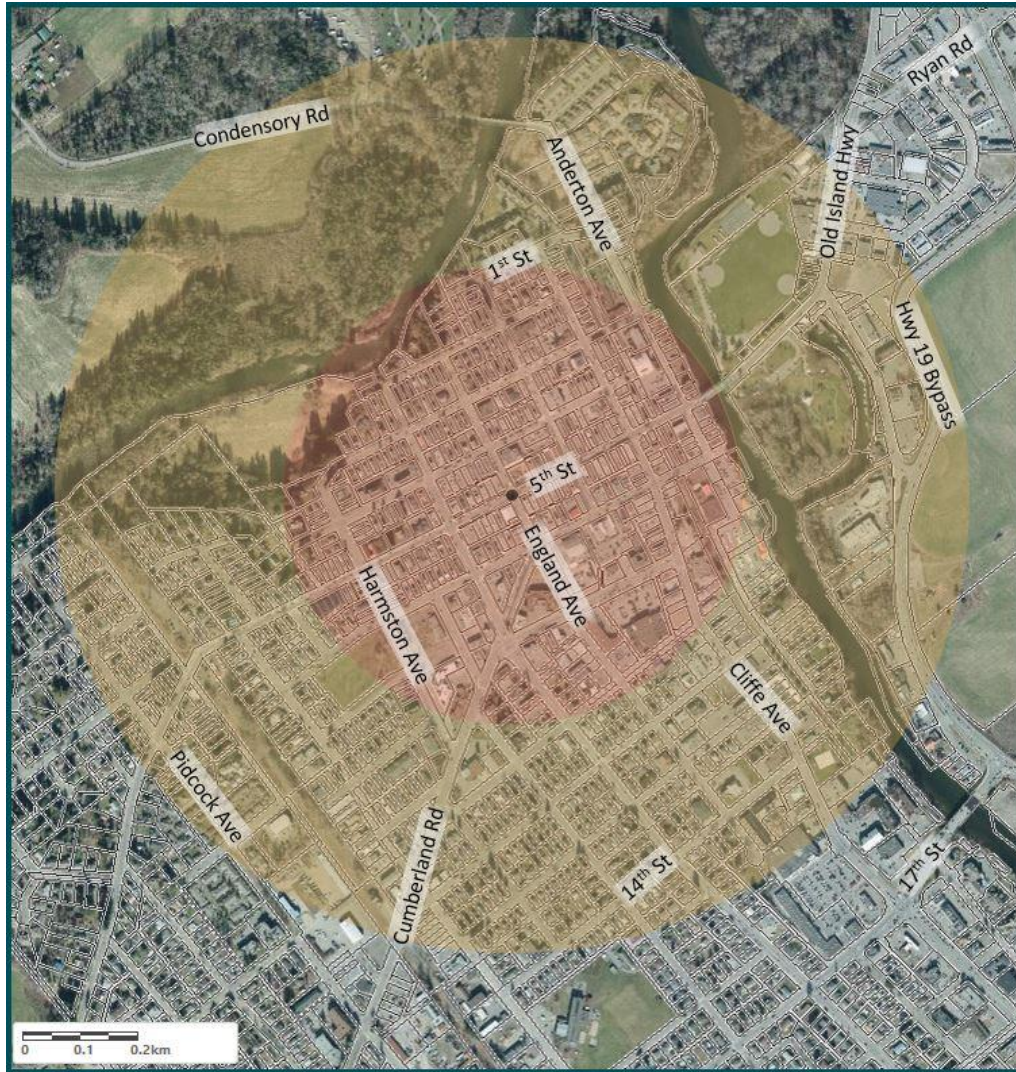
DIVISION 6 GENERAL REGULATIONS

1. New Section 6.19.1 containing Conditions of Use for Secondary Suites and Accessory Dwelling Units as an accessory use in single residential dwellings and duplexes in all zones, including CD or agriculture zones, where these low-density residential building forms are permitted as a principal use.

DIVISION 7 OFF STREET PARKING AND LOADING

1. Reduce parking requirements in Schedule 7A Required Number of Off-Street Parking Spaces to one parking space per residential unit.
2. Consider a parking reduction of 1 required space per residential unit within a prescribed walking distance radius (TBD) of the Downtown Core. For example, if the parking space requirement is 4, the requirement could be reduced to 3. Staff recommend that walkability be considered in determining a parking reduction and seeking comments from Council on 5- or 10-minute radius. See Figure 3 Walkability Radius below.
3. Consider use of on street parking, where conditions permit, to meet parking requirements for the units as per provincial regulation. Points to consider in defining appropriate streets would include road rights of way width, utilities and drainage, waste management, as well as provisions for bikes, raingardens, bus stops and fire prevention requirements. Staff is seeking Council comments on utilizing on-street parking to meet parking requirements and acknowledges there are logistics to address for implementation.

Figure 3 Walkability Radius: 5 minute and 10-minute radius



DIVISION 8 CLASSIFICATION OF ZONES

Most existing single family and duplex zoned properties will be consolidated into a single Small-Scale Multi-Unit Housing (SSMUH) zone for clarity and simplicity. The 16 zones, comprising approximately 5662 lots are: R-1, R1-B, R1-C, R1-D, R-1E, R-1S, R-2, R-2A, R-2B, RR-1, RR-2, RR-2S, RR-3, RR-4, RR-5, R-RU

These properties will be able to have up to four units of any configuration, such as:

- Four-unit townhouse building side by side or stacked.
- A single residential dwelling with a secondary suite and a duplex.
- Two houses with attached or detached accessory dwelling units (e.g. suites or carriage homes).
- Four small houses.
- Two duplexes with secondary suites or accessory detached dwelling.
- A single residential dwelling with one secondary suite and an accessory detached dwelling.

The number of units possible will depend on the size and configuration of the property, whether the lot is on a corner, or has a rear lane, and whether the property is subject to any restrictive covenants, applicable development permit areas, building schemes or strata bylaw provisions. Figures 5-8 below illustrate some examples.

While the density of up to four units per lot is prescribed by legislation, zoning provisions remain under municipal authority as long as the spirit and intent of the density changes is not undermined.

Zoning Analysis

The legislation states that municipalities must not “unreasonably” restrict density. For example, a zoning bylaw could be deemed non-compliant and subject to ministerial override if it allowed additional dwelling units but setback, height, coverage and parking restrictions, when considered together, did not allow the construction of any additional dwelling units.

Table 1 below identifies the Recommended Provincial Benchmark from the Provincial Policy Manual and Site Standards (page 68) and the proposed City of Courtenay regulations for R-SSMUH.

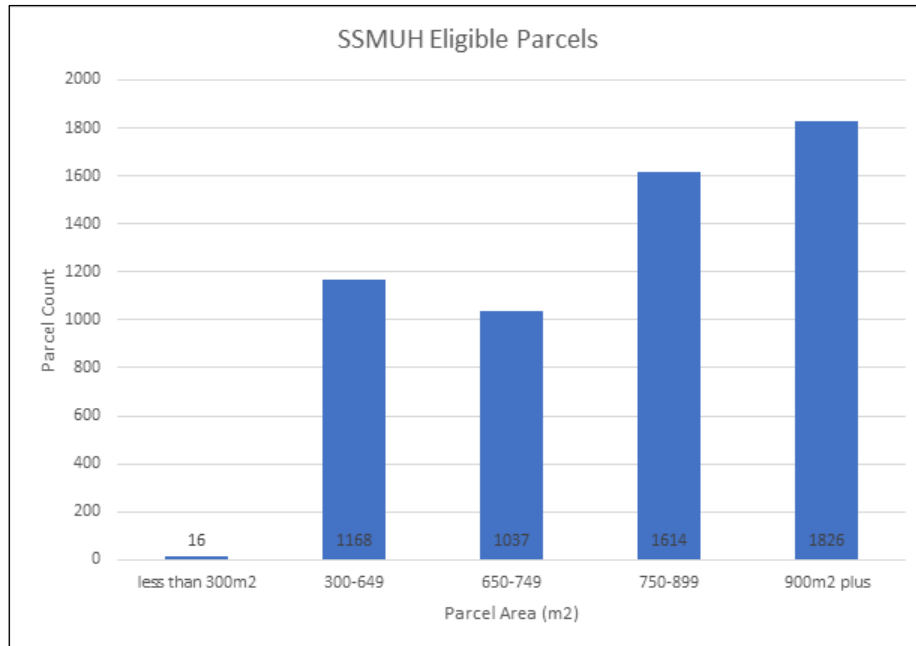
Table 1: Comparison of Provincial and proposed Courtenay Zoning Regulations		
Zoning Bylaw Parameter	Recommended Benchmark	Courtenay Proposed Regulation
Front yard setback	Minimum 5 - 6 m	Minimum 4 m with provision for garage/carport setback of 6 m
Rear yard setback	Minimum 6 m for principal bldgs. Minimum 1m for ADUs	Minimum 5.0 m for principal bldgs. Minimum 1.5 m for ADUs
Side yard setbacks	Minimum 1.2 m	Minimum: 1.5 m for interior side yards 3.0 m for exterior side yards
Height	Maximum 11 m to midpoint of sloped roof or flat roof on principal bldgs.	Maximum 11 m to midpoint of sloped roof or flat roof on principal buildings; Maximum 6.5 m to midpoint of sloped roof or flat roof for ADUs
Maximum No. of Storeys	3 storeys for principal bldgs. 2 storeys for ADUs	No regulations for storeys
Maximum Lot Coverage	25-40%	60% impermeable surfaces
Off Street Parking	1 space per dwelling unit	1 space per dwelling unit

The majority of SSMUH properties within the City fall within the urban residential land use designation which supports the full range of SSMUH building typologies listed including ground-oriented buildings, low-rise buildings and cluster development. Staff consider that the proposed zoning regulations meet both the spirit of the OCP and the spirit and intent of the Policy Manual. The proposed R-SSMUH zone creates a maximum density that is aligned with the requirements set out in Bill 44 and the Policy Manual. Not every development proposal will take advantage of the maximum density and not every property will be able to achieve the maximum four residential dwelling units because of limitations associated with the lot conditions like environment, steep slopes, flood management, and servicing.

Local context and development opportunities

Figure 4 below shows the relative sizes of parcels proposed to be rezoned to the new zone. As the minimum proposed lot size is 300m², lots greater than 600 m² may be able to be subdivided in accordance with applicable requirements and subdivision regulations.

Figure 4: Size of Parcels Proposed for Rezoning to R-SSMUH



Examples of Housing forms under proposed R-SSMUH regulations

Staff have engaged Ekistics to test the proposed SSMUH zone and prepare graphics that illustrate the possible massing configurations of dwelling types. An interactive presentation by Ekistics will be at the regular Council meeting to discuss implications of the proposed SSMUH zone to generate discussion and receive comments from Council to inform the proposed SSMUH zone regulations. The four scenarios are:

- A tri-plex on the proposed minimum lot size of 300 m² lot without a lane;
- A four-plex on the proposed minimum lot size of 300m² lot with a lane; and
- An existing standard 650m² lot subdivided into two properties, with stacked townhouse.
- An existing 650 m² lot with a four plex with no lane.

Figure 5: A tri-plex comprised of one two-bedroom ground level unit, and two units with 3-4 bedrooms, on a 300m² lot with no lane access, meeting full parking requirements



Figure 6: A four-plex (two front-back duplexes each with a suite) comprised of two ground level studios and two units with three bedrooms each, on a 300m² lot with lane access, meeting full parking requirements



Figure 7: 650 m² lot that can be subdivided into two (2) 325 m² lots that results in stacked Townhouses with parking from lane and street



Figure 8: An existing 650 m² lot with a four-plex (townhouse) with no lane and a garage for parking plus driveway.



It's important to note that the examples provided represent lot opportunities on the proposed 300 m² minimum lot size and the existing 650 m² lots in Courtenay. The proposed R-SSMUH zone does not set a

maximum lot size and therefore lots will be permitted to be subdivided to larger than the minimum 300m² proposed minimum lot size. It's also important to note that properties are not uniform and there are a wide variety of lot dimension (width, depth, shape) and access considerations (presence of lane or additional street frontage) that will ultimately inform the final configuration of proposed developments aligned with the proposed R-SSMUH zone.

By allowing for some residential parking needs to be met on-street, more land may be utilized for housing and allow for more landscaping and creativity in design. This aligns with provincial guidelines to encourage achieving 4 units on a lot. Staff will evaluate the City's street hierarchy and planned capital improvements for green infrastructure, active transportation and transit, as well as operational needs such as utilities, waste collection and snow clearing, in order to understand where on-street parking may be most appropriate.

POLICY ANALYSIS:

This work has been mandated by the Province, and aligns with the Courtenay OCP Vision and Goals. The Policy Manual supports Courtenay's growth management principles of making more efficient use of land and servicing as a means of supporting choice in affordable housing, reducing cost of servicing, increasing active transportation and transit, reducing sprawl, protecting of ecologically sensitive and agricultural lands by delaying municipal boundary expansion, and ultimately lowering community greenhouse gas emissions. The relevant OCP policies are summarized here:

- supporting infill housing choices across the entire city within existing neighbourhoods outside of – and in support of – primary and secondary growth centres,
- supporting housing affordability and diversity,
- optimizing efficient use of existing infrastructure and municipal assets, coordinating infrastructure upgrades and system extensions with infill development needs,
- reviewing on-street parking opportunities in relation to zoning bylaw off-street parking standards, including dedicating on-street parking to residents through use of parking permits,
- minimizing the amount of land dedicated to parking by reducing parking requirements,
- reducing minimum lot sizes in the Urban Residential designation to support densification of existing and future neighbourhoods,
- encouraging the provision of 3+ bedroom units as part of a mix of unit types in new multi-residential buildings to create more housing choices for families,
- educating residents on the value of diversity of housing types distributed throughout Courtenay,
- limiting the extent of impervious surfaces in the zoning bylaw.

FINANCIAL IMPLICATIONS:

The Province has provided funding to each local government to support planning and capacity to meet the new provincial housing legislative requirements. Courtenay received \$286,000 from this fund earlier this year.

Bill 44 sets expectations that public water and sewer infrastructure will be available to support SSMUH requirements by the end of 2030. This expectation has significant implications for the City's

infrastructure requirements and funding strategy over the next 5 years. The City has obtained a Complete Communities grant of \$150,000 to begin to assess the infrastructure needed to support SSMUH legislation, and other daily needs that form part of a complete community.

Additionally, a number of new planning tools have been and are being introduced by the provincial government that will allow for more opportunities to fund infrastructure and amenities (*Bill 46 Housing Statutes (Development Financing) Amendment Act*) and recently Bill 16 that will permit local governments to require the dedication of adjacent land and improvements during the building permitting phase rather than rezoning such as site-level works and services, including benches, transit bays, underground wiring, street lamps, parklets, rain gardens, bike parking facilities and active transportation along with a Transportation Demand Management measurements with new developments that can include charging stations or secure bicycle parking facilities.

ADMINISTRATIVE IMPLICATIONS:

The mandatory timelines imposed by the province are challenging and will require priority to be assigned to this project at the expense of other regular duties in addition to consultant services.

STRATEGIC PRIORITIES REFERENCE:

This initiative addresses the following strategic priorities:

- Buildings and Landscape - Update Zoning Bylaw - review maximum building heights
- Buildings and Landscape - Support investment and redevelopment in downtown core: Review and evaluate Downtown development incentives e.g. fast tracking/density bonuses/DCC
- Buildings and Landscape - Review and update land use regulations and bylaws for consistency with OCP
- Affordable Housing - Explore approaches to develop affordable housing: Clarify municipal role in housing affordability
- Good Governance - Review and streamline development process and set targets for application processing times

PUBLIC ENGAGEMENT:

Information on the new SSMUH legislation has been posted on the City's website.

The *Local Government Act* prohibits Council from holding a Public Hearing for zoning bylaw amendments that are for the purpose of implementing the Small Scale Multi Unit Housing (SSMUH) legislation. Notice of Council consideration of the amending bylaws will be given prior to first reading as required in Section 467 of the *Local Government Act* and the City's *Development Procedures Bylaw No. 3106* and written responses will be collected and provided for Council's information in the staff report to Council for consideration of first reading of the Bylaw.

In addition to an illustrative catalogue to support bylaw interpretation, staff anticipate preparing a tool kit for the public that would include Building Permit ready plans for various housing forms for purchase. Other communities such as the City of Kelowna have had success with this approach.

OPTIONS:

1. THAT Council receive for information the report from the Director of Development Services entitled “Small-Scale Multi-Unit Housing Regulations” and dated May 8, 2024;

AND THAT Council direct staff to bring forward amendments to Zoning Bylaw No. 2500, 2007 in substantially the form set out in the reported dated May 8, 2024 and Attachment 1 , if applicable, other affected bylaws that will bring municipal regulations into conformity with the *Local Government Act*.

2. THAT Council provide alternative direction to staff.

ATTACHMENTS:

1. Attachment 1: Zoning Bylaw Table - proposed text amendments to align with SSMUH Requirements.

Prepared by: Nancy Gothard, RPP, MCIP, Manager of Community and Sustainability Planning
Reviewed by: Marianne Wade, RPP, MCIP, Director of Development Services
Concurrence: Geoff Garbutt, M.P.I., MCIP, RPP, City Manager (CAO)

Attachment 1 Zoning Bylaw proposed text amendments to align with Small-Scale Multi-Unit Housing Requirements

Zoning Bylaw No. 2500, 2007 Proposed Text Amendments

Existing Subsection Heading & Number	Page No.	Existing Wording	Proposed Wording	Rationale
--------------------------------------	----------	------------------	------------------	-----------

DIVISION 3 INTERPRETATION				
Part 1 Definitions				
Definitions	10	"Carriage House" means an accessory dwelling unit located on the second storey of an accessory building accessory to a single residential use which contains no interior access to any part of the accessory building below the Carriage House and is located on a lot which is a single real estate entity.	"accessory dwelling unit" means a self-contained dwelling unit, located on the same parcel of land as another dwelling unit that is separate, subordinate in size and accessory to the primary residence, and does not include a mobile home, recreational vehicle, or a storage container.	<ul style="list-style-type: none"> • Revisions provide more clarity and flexibility in building form. • Dwelling unit is already defined in ZBL. • Change everywhere in bylaw. • Carriage house will become an ADU
Definitions	11	"dwelling, <i>townhouse</i> means a building consisting of three or more dwelling units, where each unit has a separate direct access to the outside at grade and wherein no dwelling unit is located wholly or partly above another dwelling.	"dwelling, <i>townhouse</i> means a building consisting of three or more dwelling units, where each unit has a separate direct access to the outside.	<ul style="list-style-type: none"> • Definition allows for stacked townhouses.
Definitions	13	"granny flat" means an accessory dwelling unit located in an accessory building accessory to a single residential dwelling use on a lot which is a single real estate entity.		<ul style="list-style-type: none"> • The new definition of Accessory Dwelling Unit would include granny flat. • Granny flat will be deleted everywhere in bylaw.

Existing Subsection Heading & Number	Page no.	Existing Wording	Proposed Wording	Rationale
Definition		Add Definition	<i>"impermeable surface"</i> means a surface which either prevents or impedes the entry of water into the soil mantle as under natural conditions prior to development, and/or a hard surface area which causes water to run off the surface in greater quantities or at an increased rate of flow from the flow present under natural conditions prior to development.	<ul style="list-style-type: none"> • Used with site coverage regulations in SSMUH zone.
Definitions	18	<i>"secondary residence"</i> means an additional dwelling unit which: (a) is accessory to a single residential dwelling, (b) having a total floor area of not more than 90m ² in area, (c) located on a property of residential occupancy containing only one other dwelling unit, (d) located on a property which is a single real estate entity, (e) located on a property over 1,250 m ² in lot area	Delete the definition of "secondary residence"	<ul style="list-style-type: none"> • Definition is superfluous as with proposed regulations it will be possible to have up to 4 units of various types and sizes on a single residential dwelling or duplex lot.

Existing Subsection Heading & Number	Page no.	Existing Wording	Proposed Wording	Rationale
Definitions	18	<p><i>"secondary suite"</i> means a dwelling unit which is accessory to the principal use being made of the lot upon which the secondary suite is located:</p> <p>(a) having a floor space less than 40% of the habitable floor space of the building,</p> <p>(b) located within a building of residential occupancy containing only one other dwelling unit,</p> <p>(c) located in and part of a building which is a single real estate entity.</p>	<p><i>"secondary suite"</i> means a self-contained, dwelling unit located within, and subordinate to, a single detached dwelling or duplex. A secondary suite has its own separate cooking, sleeping and bathing facilities. It has direct access to the outside without passing through any part of the principal unit and is located in and part of a building which is a single real estate entity. This use does not include duplex housing, apartment housing, or boarding and lodging houses.</p>	<p>Regulations should be included in other sections of the bylaw and not in definitions.</p>

Existing Subsection Heading & Number	Page no.	Existing Wording	Proposed Wording	Rationale
Definitions	20	<p><i>"yard"</i> means an open space that lies between the principal or accessory building or buildings and the nearest lot line which is unoccupied and unobstructed from the ground upward including, as illustrated in Figure 4 and detailed below</p> <p>(a) <i>"front yard"</i> means that portion of the lot extending one side of the lot to the other at the narrowest point of the lot with road frontage. The depth of the front yard shall mean the minimum required distance from the front lot line to a line drawn parallel to it.</p> <p>(b) <i>"rear yard"</i> means that portion of the lot opposite to the front yard extending from one side of the lot to the other. The depth of the rear yard shall mean the distance from the rear lot line to a line drawn parallel to it. Where the rear portion of the lot is bounded by intersecting side lot lines, the depth of the rear yard shall mean the distance from the point of intersection to a line drawn parallel to the front lot line.</p> <p>(c) <i>"side yard"</i> means that portion of the lot extending from the front yard to the rear yard. The width of the side yard shall mean the distance from the side lot line to a line drawn parallel to it.</p>	<p><i>"yard"</i> means an open space that lies between the principal or accessory building or buildings measured from the building wall and the nearest lot line which is unoccupied and unobstructed from the ground upward including, as illustrated in Figure 4 and detailed below:</p> <p>(a) <i>"front yard"</i> means that portion of the lot extending from one side of the lot to the other at the narrowest point of the lot with road frontage. The depth of the front yard shall mean the minimum required distance from the front lot line to a line drawn parallel to it. (b)</p> <p><i>"rear yard"</i> means that portion of the lot opposite to the front yard extending from one side of the lot to the other. The depth of the rear yard shall mean the distance from the rear lot line to a line drawn parallel to it. Where the rear portion of the lot is bounded by intersecting side lot lines, the depth of the rear yard shall mean the distance from the point of intersection to a line drawn parallel to the front lot line.</p> <p>(c) <i>"side yard"</i> means that portion of the lot extending from the front yard to the rear yard, and may be an interior side yard which abuts the side lot line of an adjacent lot, or an exterior side yard which abuts a street. The width of the side yard shall mean the distance from the side lot line to a line drawn parallel to it.</p>	<ul style="list-style-type: none"> • Clarifies the meaning of interior and exterior side yard. • This definition is used in the SSMUH zone. • Measuring setback from building wall allows for projection of eaves.

Existing Subsection Heading & Number	Page no.	Existing Wording	Proposed Wording	Rationale
--------------------------------------	----------	------------------	------------------	-----------

<p>DIVISION 6 GENERAL REGULATIONS</p>				
<p>Add new Section 6.19.1 as follows:</p> <p>6.19.1 The following conditions shall apply to Secondary Suites and Accessory Dwelling Units:</p> <ul style="list-style-type: none"> (i) Not more than one (1) Secondary Suite or one (1) Accessory Dwelling Unit shall be permitted as accessory to a single residential dwelling or duplex dwelling on a lot where such principal uses are permitted, subject to all other regulations in this Bylaw, and as may be governed by the development regulations of a particular zone; (ii) A Secondary Suite or Accessory Dwelling Unit shall not be permitted on the same property as a Boarding House or Bed and Breakfast Operation; (iii) No subdivision or strata titling of a Secondary Suite or Accessory Dwelling Unit shall be permitted; (iv) The minimum floor area of a Secondary Suite or Accessory Dwelling Unit shall not be less than: <ul style="list-style-type: none"> (a) 30 m² for a studio unit; (b) 45m² for a one-bedroom unit; (c) 65m² for a two-bedroom unit; (d) 85m² for a three-bedroom unit. (v) An Accessory Dwelling Unit shall not exceed the lesser of 6.5m in height or the height of the principal residence, unless otherwise specified in the development regulations of a particular zone. Where the width of a dormer or dormers exceeds 50% of the width of the roof on which they are located, the height of the building will be measured to the top of the dormer or to the top of the main roof, whichever is greater; (vi) Parking shall be in conformance with the regulations of this Bylaw; (vii) Where a Secondary Suite or Accessory Dwelling Unit is permitted, a minimum area of 20m² of private amenity space shall be provided per dwelling unit. The private amenity space shall have a direct connection to the habitable space and be defined and screened through the use of landscaping such as: plantings, architectural elements such as a trellis, low fences, planters or changes in elevation.; (viii) A lighted pathway is required from the on-site Secondary Suite or Accessory Dwelling Unit parking stall(s) to the entrance door of the Secondary Suite or Accessory Dwelling Unit, provided that the lighting does not shine directly on adjoining properties or interfere with the effectiveness of any traffic control device. 				

Existing Subsection Heading & Number	Page no.	Existing Wording	Proposed Wording	Rationale
--------------------------------------	----------	------------------	------------------	-----------

DIVISION 7 OFF STREET PARKING AND LOADING				
Part 7 General Requirements				
Schedule 7A Required Number of Off-Street Parking Spaces				
A. Residential Use	41	<i>Bed and Breakfast – 2 spaces per dwelling unit and 1 space for each sleeping use used for Bed and Breakfast</i>	<i>Bed and Breakfast – 1 space per dwelling unit and 1 space for each bedroom used for Bed and Breakfast</i>	<ul style="list-style-type: none"> • Sleeping use is an unclear term. • A Bed and Breakfast operation is limited to 2 bedrooms.
A. Residential Use	41	<i>Granny Flat or Accessory Dwelling Unit - 1 per dwelling unit</i>	<i>Accessory Dwelling Unit - 1 per dwelling unit</i>	<ul style="list-style-type: none"> • Granny flat and Carriage House is proposed to be deleted from Definitions.
A. Residential	41	<i>Single Dwelling Unit or duplex – 2 per dwelling unit</i>	<i>Single Dwelling Unit or duplex – 1 per dwelling unit</i>	<ul style="list-style-type: none"> • Amended to align with Provincial SSMUH guidelines.

From: [REDACTED]
To: [Gothard, Nancy](#)
Subject: SMH
Date: Wednesday, May 15, 2024 12:39:22 PM

Dear Nancy ,

My company, Kokomo Investments Ltd., owns the lot at [REDACTED], which has a total square metre area of 571.75 .

With regards to the new order in council and the Local Government Zoning Bylaw the Government of BC has stated that a lot in excess of 280 sq m should have a prescribed minimum number of housing units of four. In the staff report to council dated May 8th 2024 the recommended regulations did not include a minimum lot depth, however the bylaw going before council includes minimum lot depth of 30m. By including this minimum lot depth the bylaw will cause many infill lots in west Courtenay and the Old Orchard area to be excluded from any further development without a DVP and cause a massive log jam and many hours of unproductive staff time.

Regards,
Tom Grant

From: [REDACTED]
To: [Gothard, Nancy](#)
Subject: Lot sizes
Date: Wednesday, May 15, 2024 2:24:42 PM

Nancy,

Further to my email this morning I would like to quote from the Provincial Policy Manual and Site Standards on page 52:

“In developing policies or regulations governing subdivisions, local governments should consider the relationship between the minimum lot size in the various zones, including minimum lot frontage lengths, with the potential number and viability of units that could be built if the minimum lot sizes were smaller. Smaller sized lots can mean a more efficient use of infrastructure and services.”

Thank you for considering our request to reduce the minimum lot size from 30m to perhaps 25 m in length.

Regards,

Tom Grant

Sent from my iPad

From: [Gothard, Nancy](#)
To: [REDACTED]
Subject: FW: Small-Scale Multi-Unit Housing (SSMUH) Residential Zone
Date: Wednesday, May 22, 2024 10:28:48 AM

Hello K. Laughlin,

Thank you for your comments. They are forming part of the public record.

Take care,

Nancy Gothard, RPP MCIP (she/her) | City of Courtenay
Manager of Community & Sustainability Planning | Development Services

T 250-334-4441 | E ngothard@courtenay.ca

830 Cliffe Avenue , Courtenay, B.C. V9N 2J7
courtenay.ca | Facebook | LinkedIn | Instagram

I respectfully acknowledge that the land on which we gather and work is the Unceded traditional territory of the K'ómoks First Nation.

-----Original Message-----

[REDACTED]

[REDACTED]

[REDACTED]

[REDACTED]

[REDACTED]

K'ómoks First Nation.

-----Original Message-----

From: K.A. Laughlin [REDACTED]
Sent: Thursday, May 9, 2024 7:15 AM
To: PlanningAlias <planning@courtenay.ca>
Subject: Small-Scale Multi-Unit Housing (SSMUH) Residential Zone

No! This is a horrible idea. It will radically change the flavor of our neighborhoods . As with the bylaw allowing

secondary suites, trees will be cut down at an alarming rate and gardens demolished , as homeowners and developers cash in . Land prices will rise (4 houses where there was 1) and the dream of owning a house with yard will disappear .

We will be just another big city , squished in like sardines in a can while our infrastructure struggles to keep up. The hard work of groups that established heritage areas like 40 houses (17th and E&N) and the Old Orchard Area to keep a certain character will be trampled over.

Sounds like this is mandated by the provincial government without any choice or public input , only private letters to planning that will not see the light of day. Not too democratic, eh?

K. Laughlin

[REDACTED]

[REDACTED]

[REDACTED]



[REDACTED]

[REDACTED]

From: Steve Williams [REDACTED]
Sent: Tuesday, May 21, 2024 9:03 AM
To: PlanningAlias <planning@courtenay.ca>; Hillian, Doug <dhillian@courtenay.ca>
Subject: Notice of zoning amendment bylaw 3135

File No RZ00081 New small scale Multi-Unit Housing (SSMUH)
Residential Zone

It is not clear what the impact of the proposed zoning change will have on the properties on Sandpiper Drive and Millard Rd currently zoned R-RU to PA-2?

I recognise the Nature Preserve and Park/Trail are not included but presume our property 3430 Sandpiper Dr is included.

It would not be feasible or appropriate to allow these lots to have SSMUH designation as they are still on septic waste

management and in the flood zone.

We have waited 14 years to hear what the City proposes for providing sewer service! Despite having a sewer pump station on Sandpiper Drive.

Never any response or plans!

Please explain what the City will allow and not allow to happen as a result of this zoning change.

Steve Williams

3430 Sandpiper Dr



[REDACTED]

[REDACTED]



[REDACTED]

From: Hawkstone Homes [REDACTED]
Sent: Tuesday, May 21, 2024 8:08 AM
To: PlanningAlias <planning@courtenay.ca>
Cc: Tom Grant [REDACTED]
Subject: Zoning Amendment Bylaw No. 3135, 2024 – Min. Lot Depth Issue

Hello Planning Staff,

I have reviewed the proposed Bylaw No. 3135, Staff Report dated May 8th, 2024, the Provincial Policy Manual & Site Standards report updated February 7th, 2024, and Bill 44 as they relate to my lot 1274 5th Street, PID 005-203-945. 1274 5th Street is listed on page 46 of the proposed Bylaw Schedule B to be rezoned to the new R-SSMUH.

I would like to point out an issue I see in the **proposed Bylaw Schedule A, section 8.1.4 (3)** which states the minimum lot depth shall be not less than 30 meters. 1274 5th Street, and at least 10 others like it in the immediate vicinity, has an average lot depth of 26m. While the proposed Bylaw intends 1274 5th Street to be included in the rezoning, the minimum lot depth requirement prevents construction of housing of any kind.

1274 5th Street has an area of 571.75 square meters, more than double the minimum stated by the Province of 280 square meters. The Provincial Policy Manual & Site Standards document does not recommend a minimum lot depth.

Staff Report dated May 8th states on page 8 of 14:

“While the density of up to four units per lot is prescribed by legislation, zoning provisions remain under municipal authority as long as the spirit and intent of the density changes is not undermined.”,

and

“The legislation states that municipalities must not “unreasonably” restrict density. For example, a zoning bylaw could be deemed non-compliant and subject to ministerial override if it allowed additional dwelling units but setback, height, coverage and parking restrictions, when considered together, did not allow the construction of any additional dwelling units.”

Bill 44 clause 457.1(b) states that powers in relation to land use regulation bylaws must not be exercised in a manner that unreasonably prohibits or restricts the use or density of use required to be permitted under section 481.3 [zoning bylaws and small-scale multi-family housing].

The City’s minimum stated lot depth unreasonably restricts any use or development on 1274 5th Street, and other similar lots, which is not aligned with the “spirit and intent of the density changes”. Consider what is the intention of the minimum lot depth? If a project meets the area requirement, frontage, setbacks, lot coverage, height, parking restrictions, why is the City preventing development?

Please review and either clarify in the proposed Bylaw that the minimum lot depth applies only to the creation of new lots by subdivision (not those existing properties listed in proposed Bylaw Schedule B), remove it, or revise it to 25 meters.

Please give me a call if you have any questions or would like to discuss further ahead of the council meeting. [REDACTED]

Thank you,
Tom Grant

WED. MAY 22/24

955.2ND ST

COURTEWAY BC.

DEAR COUNCIL MEMBERS,

REGARDING "THE NOTICE OF ZONING AMENDMENT BYLAW 3135"

WE FIND THE STATEMENT; "PROVINCIAL LEGISLATION PROHIBITS THE HOLDING OF A PUBLIC HEARING TO ADOPT ZONING AMENDMENTS REQUIRED BY BILL 44", OUTRAGEOUS!

NO PUBLIC HEARING!?! DO WE NOT LIVE IN A DEMOCRACY?

THIS BILL WILL FOREVER CHANGE THE FACE OF, AND LIVING CONDITIONS IN, OUR FAIR CITY.

IT IS IMPOSSIBLE TO IGNORE THE TRAJECTORY OF OUR SOCIAL/LIVING CONDITIONS OVER THE LAST FEW YEARS. THIS MANTRA: "WE NEED TO BUILD MORE AFFORDABLE HOUSING", HAS NOT, AND WILL NOT WORK. THE FREE MARKET WILL DETERMINE MARKET AFFORDABILITY, NOT POLITICAL DETERMINATION. THE CONTINUOUS HANDOUTS OF TAXPAYERS' HARD EARNED MONIES WILL FURTHER DRIVE OUR CITY AND COUNTRY INTO THE GROUND.

PLEASE QUESTION WHERE THESE DIRECTIVES/REQUIREMENTS, COME FROM - YOU WILL FIND THE WORLD ECONOMIC FORUM, OPEN SOCIETIES FOUNDATION, V.N, ET AL, REPEATEDLY COME INTO PLAY.

②

PLEASE REMEMBER: FIRST AND FOREMOST:
COUNCIL REPRESENTS CITIZENS/TAXPAYERS
OF THE CITY OF COURTENAY.

THANK YOU FOR CONSIDERING MY FEW POINTS

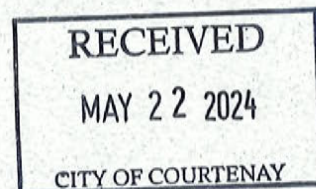
SINCERELY



ROBERT AUSTIN (CAPTAIN)

Barbara Austin

Barbara Austin



4697 Headquarters Road Courtenay

May 22,2024

Area-Jurisdiction-Roll: 06-204-03000.004

To the City of Courtenay

I, Dianne Turnbull, represented herein by Robert S Turnbull, appose your identifying this property file #RZ00081 as not suitable to apply to be re-zoned with all the other properties effected by bill 44SSMVH -Bylaw No.3135

I must insist on at the very least there be a second evaluation of the property done. The new evaluation needs to be done by an independent, that I approve. Not your staff or your regularly employed specialists that prioritize the city of Courtenay's agenda.

The property tax has been paid on residential zoning for decades. Now that it is time to develop, you are proposing to change the zoning to A-1 without even a consultation with the property owner. If this is not illegal it should be.

My family has had intentions of developing this property since its purchase in 1994. The city of Courtenay is aware of these intentions as of our March 6, 2018, application to change zoning, application #3360-20-1804. Never has the possibility of A-1 zoning been mentioned. This would have a devastating effect on a life's savings. Even if the property has concerns, they can be addressed when developed. Example raise the lot elevation. The lot has not seen water since the installation of the rock protection was installed 30 years ago. We do not agree with your proposal, particularly your assessment, which had no consultation with property owners, and I believe to be biased.

We request a consultation meeting. We would like to have input into what happens to our property.

Dianne Turnbull

Robert S Turnbull



RECEIVED
MAY 22 2024
CITY OF COURTENAY

4697 HEADQUARTERS RD COURTENAY

Area-Jurisdiction-Roll: 06-204-03000.004



Total value \$718,000

2024 assessment as of July 1, 2023

Land \$718,000

Buildings \$0

Previous year value \$702,000

Land \$702,000

Buildings \$0

Property information

Year built

Description 2 Acres Or More (Vacant)

Bedrooms

Baths

Carports

Garages

Land size 4.3 Acres

First floor area

Second floor area

Basement finish area

Strata area

Building storeys

Gross leasable area

Net leasable area

No.of apartment units

Legal description and parcel ID

LOT 12, PLAN VIP2033, SECTION 17, COMOX LAND DISTRICT

PID: 004-557-239

Sales history (last 3 full calendar years)

No sales history for the last 3 full calendar years

Manufactured home

Width

Length

Total area

Notice of Zoning Amendment Bylaw 3135

New Small-Scale Multi-Unit Housing (SSMUH) Residential Zone

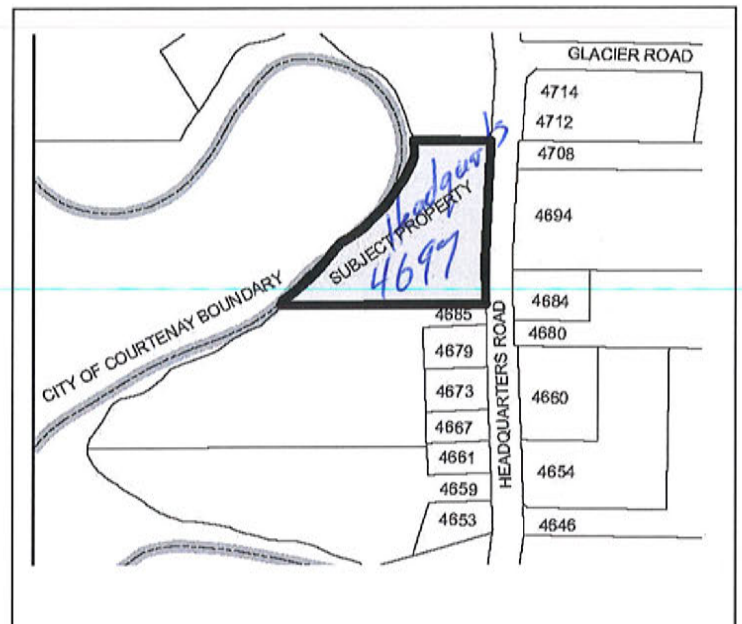
File No.: RZ00081

Bylaw Number: 3135, 2024

Council will consider 1st, 2nd and 3rd reading of Zoning Amendment Bylaw No. 3135, 2024 at the May 22, 2024 regular Council meeting.

This zoning amendment is being proposed in order to comply with provincial Housing Statutes (Residential Development) Amendment Act (Bill 44 Small-Scale Multi-Unit Housing - SSMUH) which requires that local governments permit up to four small-scale multi-unit housing units on properties exclusively zoned for single residential or duplex use. Local governments must amend zoning bylaws to conform to the legislation no later than June 30, 2024.

Properties that are not suitable for the application of SSMUH legislation must be identified. The subject property in the adjacent map is not suitable for SSMUH zoning. The bylaw would rezone the subject property currently zoned Rural Residential Five (RR-5) to Agricultural One (A-1).



Legally described as:

LOT 12, SECTION 17, COMOX DISTRICT,
PLAN 2033

Address: 4697 Headquarters Road

Get more information

The bylaw is available for viewing at Courtenay City Hall,
830 Cliffe Avenue, May 9 – May 22, 8:30 am – 4:30 pm Monday to Friday,
Except holidays, OR online:

[Courtenay.ca/SSMUH](https://courtenay.ca/SSMUH)



**City of
Courtenay**

City of Courtenay Development Services

830 Cliffe Avenue, Courtenay BC, V9N 2J7

Phone 250-703-4839 | Email planning@courtenay.ca

Some of Property Tax Paid

8 yrs 1994
2011

	2260.66	-
2012	2499.52	-
13	2588.50	
14	2769.84	-
15	2829.33	
16	2797.17	
17	2720.37	
18	2984.13	

19-20
2 yrs

21	3394.27	
22	3483.74	
23	3677.74	

\$42,123.79

Not including 10 yrs



Staff Report

To: Council

File No.: 1810-00

From: Director of Development Services

Date: May 22, 2024

Subject: Fees and Charges Amendment Bylaw No. 3138, 2024 – Development Application Fees

PURPOSE:

For Council to consider a bylaw to amend the License of Occupation fees within the Schedule of Fees and Charges SECTION II APPENDIX I DEVELOPMENT FEES of City of Courtenay Fees and Charges Bylaw No. 1673, 1992.

BACKGROUND:

Fees and Charges Amendment Bylaw No. 3107 was adopted December 6, 2023. The Fees and Charges Amendment Bylaw No. 3107 created new fees for new categories of permits and administrative activities undertaken by staff, and amended existing fees to reflect inflation and more accurate level of staff effort across departments to process development applications.

DISCUSSION:

Within the License of Occupation category of the fee schedule of City of Courtenay Fees and Charges Bylaw No. 1673, 1992, sidewalk cafés are listed for both occupation of municipally owned land on a per meter square basis of occupancy and a flat fee for occupancy of a parking stall. Both categories state these are per month fees when they should read as annual fees. This is a seasonal rate that runs from April 1 to October 31.

Bylaw No. 3138 amends the License of Occupation schedule to delete monthly and replace with annual fee and provide clarity to the application of fees associated with parking stalls and area occupied by a patio. The schedule now reflects the seasonal dates of the Sidewalk Patio Policy (DS-01) program adopted April 24, 2024. Proposed amendments are:

(a) AMENDING Licence of Occupation fee category by:

i. DELETING

~~Sidewalk Cafés~~

~~\$5.00 per m² per month for sidewalk or SRW occupied~~

~~Plus \$100.00 per parking space occupied per month~~

And

REPLACING the above noted fee category with:

Sidewalk Cafés

a) For occupation of an on-street parking staff, annual fee \$100 per stall

b) For occupation of sidewalk or statutory right of way, annual fee \$ \$5.00 per m²

ii. DELETING

~~Seasonal License Fee~~
~~———— \$25.00 per month or \$125.00 for May 1 to October 31~~

And

REPLACING the above noted fee category with:
Seasonal Application Fee
\$25.00 per month or \$125.00 for April 1 – October 31

FINANCIAL IMPLICATIONS:

Council passed a resolution on April 24, 2024, to prepare the required Bylaw amendments to the City of Courtenay Fees and Charges Bylaw No. 1673, 1992.

ADMINISTRATIVE IMPLICATIONS:

The processing of the sidewalk patio applications is part of Development Services annual work program.

STRATEGIC PRIORITIES REFERENCE:

This initiative addresses the following strategic priorities:

- Financial Sustainability - Review City Financial processes: Review fees, charges, and fines

PUBLIC ENGAGEMENT:

As part of the engagement with the Downtown Courtenay Business Improvement Association on the drafting of the Sidewalk Patio Policy staff discussed the fee schedule and need for amendment to reflect annual and not monthly fees.

OPTIONS:

1. THAT Council give first, second and third reading to “Fees and Charges Amendment Bylaw No. 3138, 2024 – Development Application Fees”.
2. THAT Council provide alternative direction to staff.

ATTACHMENTS:

1. Fees and Charges Amendment Bylaw No. 3138, 2024 – Development Application Fees

Prepared by: Nancy Gothard, RPP MCIP, Manager of Community and Sustainability Planning
Reviewed by: Marianne Wade, RPP MCIP, Director of Development Services
Concurrence: Geoff Garbutt, M.Pl., MCIP, RPP, City Manager (CAO)



The Corporation of the City of Courtenay

Bylaw No. 3138

**A bylaw to amend the License of Occupation fees within the Schedule of Fees and Charges
SECTION II APPENDIX I DEVELOPMENT FEES of City of Courtenay Fees and Charges Bylaw No.
1673, 1992**

The Council of the City of Courtenay, in open meeting assembled, enacts as follows:

1. This Bylaw shall be cited as “City of Courtenay Fees and Charges Amendment Bylaw No. 3138”.

2. That “City of Courtenay Fees and Charges Bylaw No. 1673, 1992” be amended by:

(a) AMENDING Licence of Occupation fee category by:

i. DELETING

~~Sidewalk Cafés~~

~~\$5.00 per m² per month for sidewalk or SRW occupied~~

~~Plus \$100.00 per parking space occupied per month~~

And

REPLACING the above noted fee category with:

Sidewalk Cafés

a) For occupation of an on-street parking stall, annual fee \$100 per stall

b) For occupation of sidewalk or statutory right of way, annual fee \$ \$5.00 per m²

ii. DELETING

~~Seasonal License Fee~~

~~_____ \$25.00 per month or \$125.00 for May 1 to October 31~~

And

REPLACING the above noted fee category with:

Seasonal Application Fee

\$25.00 per month or \$125.00 for April 1 – October 31

3. And that this Bylaw shall come into effect upon final adoption.

Read a first time this [day] day of [month], 2024

Read a second time this [day] day of [month], 2024

Read a third time this [day] day of [month], [year]

Adopted this [day] day of [month], 2024

Mayor Bob Wells

Corporate Officer



THE CORPORATION OF THE CITY OF COURTENAY

COUNCIL MEMBER REPORT

To: **COUNCIL**

File No.: 0540

From: Councillor Morin

Date (MMM-YYYY): 03-2024

Subject: **REPORT OF ACTIVITIES AND EVENTS**

	DATE (MMM-DD)	EVENT/LOCATION	COMMENTS
1.	03-05	CV Social Planning Society meeting; mock job interviews with G.P. Vanier students	
2.	03-07	Comox-Strathcona Waste Management Board meeting	
3.	03-08	Community Action Initiative Local Leadership United (LLU) networking meeting	Provincial initiative supporting local governments address substance use and toxic drug poisoning response
4.	03-08	International Women's Day event - Celebrating Women in Leadership, hosted by MLA Leonard	
5.	03-11	One-on-one meeting with the Mayor; CVRD agenda review	
6.	03-12	CVRD Board meeting	
7.	03-16	Rainbow Royalty Drag Night fundraiser for Gukwas sa Wagalus (Rainbow House) housing for 2SLGBTQQIA+ youth	
8.	03-17	Celebration of Life for esteemed member of the arts community, Robert Moon	

DATE (MMM-DD)	EVENT/LOCATION	COMMENTS
9. 03-19	CVRD Board Meeting	
10. 03-20	Guest speaker for students in NIC's Community development class	Presented on social issues and civic leadership
11. 03-21	Comox-Strathcona Hospital Board meeting; one-on-one meeting with the City Manager	
12.		
13.		
14.		
15.		
16.		
17.		
18.		



THE CORPORATION OF THE CITY OF COURTENAY

COUNCIL MEMBER REPORT

To: **COUNCIL**

File No.: 0540

From: Councillor Morin

Date (MMM-YYYY): 04-2024

Subject: **REPORT OF ACTIVITIES AND EVENTS**

	DATE (MMM-DD)	EVENT/LOCATION	COMMENTS
1.	04-02	Lunch & Learn - Recreation Fees and Charges	
2.	04-03	CVRD Water Committee agenda review (as Chair); Comox Valley Substance Use Collaborative meeting	Attended as Alternate for Councillor Jolicoeur
3.	04-04	Parks & Recreation Committee meeting	Attended with Councillor McCollum who is the council representative
4.	04-09	CVRD Water Committee meeting; CVRD Board meeting	
5.	04-12	Association of Vancouver Island & Coastal Communities Conference	3 day conference
6.	04-16	Elected Officials Forum on the Tourism Strategy, hosted by the CVRD & Experience Comox Valley	
7.	04-18	Comox-Strathcona Hospital board meeting; one-on-one meeting with the City Manager; CV Food Policy Council session	CV Food Policy Council - Strategic Planning session
8.	04-19	Lunch & Learn - Integrated Rainwater Management	

	DATE <i>(MMM-DD)</i>	EVENT/LOCATION	COMMENTS
9.	04-22	Webinar on Housing Focused Approaches to Encampments, hosted by the Canadian Alliance to End Homelessness	
10.	04-22	CVRD agenda review	
11.	04-23	CVRD Board meeting	
12.	04-26	Lunch & Learn - Traffic Calming Policy	
13.	04-30	Ebike Rebate Program - UBC Research Results presentation - webinar	Interesting presentation about the success of ebike rebate programs & mode shift
14.	04-30	Emergency Readiness & Climate Readiness briefing with provincial minister Bowinn Ma, via Zoom	
15.			
16.			
17.			
18.			